

LOCAL GOVERNMENT ENGINEERING DEPARTMENT

SECOND RURAL TRANSPORT IMPROVEMENT PROJECT (RTIP-II)

PHASE III UZR SUBPROJECTS WITHOUT ACQUISITION OF PRIVATE LANDS



SOCIAL IMPACT MANAGEMENT PLAN (SIMP)

NOVEMBER 2015

Social Impact Management Plan (SIMP)

Third Year UZR Subprojects without Acquisition of Private Land

Table of Contents

Table of Contents.....	ii
List of Tables	iv
List of Figures.....	iv
List of Annexes.....	v
Definition of Selected Terms.....	vi
Executive Summary.....	viii
Acronyms & Abbreviations	154
1. INTRODUCTION	1
1.1. Project Background.....	1
1.2. Project Area.....	1
1.3. Third Year Subprojects	3
1.4. Social Implication of UZR Subprojects without Land Acquisition.....	3
1.5. Measures to Minimize Impacts	5
1.6. Social Impact Management Plan (SIMP).....	5
1.7. Approval and Disclosure.....	6
2. SOCIOECONOMIC INFORMATION	7
2.1. Project Upazilas	7
2.2. Brief Socioeconomic Profile	7
2.2.1. Region 1 UZR Subproject Areas under Phase III	7
2.2.2. Region 2 UZR Subproject Areas under Phase III	17
2.3. Gender and Vulnerability	25
2.4. Ethnic Composition and Tribal People	26
2.5. Social Issues.....	27
2.6. Public Consultation and Feedback	27
2.6.1. Objectives of consultation and participation.....	28
2.6.2. Public Consultation process and Feedback.....	28
2.6.3. Summary of Community Feedback and Project Response	30
2.6.4. Project response to community Concerns:.....	31
3. LEGAL AND POLICY FRAMEWORK	32
3.1. General.....	32
3.2. Legal Framework:	32
3.3. The World Bank Policy.....	32
3.4. Project Policy Framework.....	33
3.4.1. Basic Policy Principles	33
3.4.2. Impact Mitigation Principles.....	33
3.4.3. Eligibility for Compensation and Assistance	34

4.	SOCIAL IMPACT MANAGEMENT PLAN	35
4.1.	Objectives of the SIMP	36
4.2.	Consultation and Participation Plan	37
4.3.	Grievance Redress Mechanism (GRM)	38
4.3.1.	Introduction and Objectives	38
4.3.2.	Grievance Redress Focal Points.....	38
4.3.3.	Formation of GRC and SCC:.....	38
4.3.4.	Orientation and Disclosure of GRC and SCC.....	38
4.3.5.	Grievance Redress Process	39
4.3.6.	GRC Documentation and Reporting.....	39
4.4.	Social Impact of the Subprojects.....	40
4.4.1.	Project Affected Encroachers	41
4.4.2.	Affected Structures	42
4.4.3.	Loss of Trees.....	44
4.4.4.	Loss of Income by Business Losers.....	45
4.5.	Socioeconomic Profile of the Affected Persons	46
4.5.1.	Project Affected Persons by Gender	46
4.5.2.	Occupations of the Affected Households Heads.....	47
4.6.	Eligibility of Entitlements	47
4.6.1.	Eligibility Cut-off Date	47
4.6.2.	Eligible Persons (EP) for Compensation and Assistance.....	49
4.6.3.	Eligibility Considerations	52
4.6.4.	Compensation and Entitlement Matrix	53
5.	IMPLEMENTATION ARRANGEMENTS	56
5.1.	Institutional Arrangement	56
5.2.	Roles of Responsibilities	56
5.2.1.	LGED and PMU-RTIP-II	56
5.2.2.	Professional Services from D&S Consultancy	61
5.2.3.	Professional Services from Management Support Consultancy	62
5.3.	Implementation Schedule.....	63
5.4.	Payment of Compensation and Cash Assistance.....	64
5.4.1.	Resettlement Budget	64
5.4.2.	Payment Process	64
6.	MONITORING AND EVALUATION	66
6.1.	Monitoring Arrangements	66
6.2.	Internal Monitoring	67
6.3.	Indicators of Internal Monitoring	68
6.4.	Independent External Monitoring	69
6.5.	Reporting Requirements.....	70

List of Tables

Table 1.1 Demographics of Project Area under Phase III.....	2
Table 2.1: Consultation and Participation Status	29
Table 2.2 District-Wise FGDs with Women Groups	30
Table 4.1 Subprojects covered in the SIMP	35
Table 4.2 Project Affected Units losing structures	41
Table 4.3 Distribution of Affected Structure by Use	42
Table 4.4 Distribution of Affected Residential Structures	43
Table 4.5 Distribution of Affected Business Structures.....	44
Table 4.6 Affected Trees in the Third Year UZR Improvement Subproejcts	44
Table 4.7 Impacts of Subprojects on Bussinesses.....	45
Table 4.8 Distribution of Heads of Affected Households by Gender	46
Table 4.9 Distribution of Project Affected persons by Gender.....	46
Table 4.10 Distribution of Female Heads of Affected Households	46
Table 4.11 Occupations of the Heads of Affected Households	47
Table 4.12 Eligibility of Cut-off date Affected Subproject	48
Table 4.13 Losses Items by the Subproject Intervention	50
Table 4.14 Eligible Persons for Loss of Assets and Income	52
Table 4.15 Compensation and Entitle Matrix	53
Table 5.16 Compensation and Entitlement Estimates.....	55

List of Figures

Fig. 1.1 Location of Project Districts under RTIP-II	4
Fig. 2.1 Project Roads in Kaliakair Upazila.....	8
Fig. 2.2 Project Roads in Nawabganj Upazila	9
Fig. 2.3 Project Roads in Phulpur Upazila.....	10
Fig. 2.4 Project Roads in Mymensingh Sadar Upazila	11
Fig. 2.5 Project Roads in Muktagacha Upazila.....	12
Fig. 2.6 Project Roads in Haluaghat Upazila	13
Fig. 2.7 Project Roads in Kishoreganj Sadar Upazila	14
Fig. 2.8 Project Roads in Karimganj Upazila	15
Fig. 2.9 Project Roads in Kazipur Upazila.....	16
Fig. 2.10 Project Roads in Madan Upazila	17
Fig. 2.11 Project Roads in Chatak Upazila	18
Fig. 2.12 Project Roads in Dharmapasha Upazila.....	19
Fig. 2.13 Project Roads in Brahmanbaria Sadar Upazila	20
Fig. 2.14 Project Roads in Kashba Upazila	21
Fig. 2.15 Project roads in Bijohnagar Upazila	22

Fig. 2.16 Project roads in Shahrasti Upazila	23
Fig. 2.17: Project roads of Fatikchari Upazila	24
Fig. 2.18 Project roads of Mirsarai Upazila	25

List of Annexes

Annexure 01: Time Schedule SIMP Implementation for Phase UZR Subprojects.....	72
Annexure 02 Number of Affected Trees and Their Market Value	73
Annexure 03 List of Project Affected Encroachers by Subprojects.....	74

Definition of Selected Terms

The various terms used in the SIMP briefly defined below for clarity and consistency:

Affected Persons or Project Affected Person (AP/PAP): Persons affected *directly* or *indirectly* by project-induced changes in use of land, water, or other natural resources called APs. In other words, a person who as a consequence of the changes sustains (a) damages because of severing land, or (b) loss of immovable property in any manner, or (c) experience loss of income and livelihood. Such impacts may be temporary or permanent in nature and most often occurs through land expropriation and clearing existing land for construction.

Compensation: Payment made in cash to the affected persons/households for the structures, immovable properties that have to shift for construction works of the subprojects.

Cut-off Dates: Date of notification under Section 3 of 1982 Ordinance is the cut-off- date for title owners. The commencement date of Census will be considered cutoff date for all others, including non-titleholders for resettlement benefits.

Census Survey: A survey covering 100% households affected by the project, irrespective of their ownership into the land.

Occupiers: Project affected person who have built structures, planted trees, opened business on the UZR area. They have own land attached to the road or nearby. Occupiers are informal settlers encroached into the road reserve or into public land.

Community Participation and Consultation: The active process of sharing information seeking inputs from community about the project, seeking community-wide inputs, and integrating those in the project design as well planning mitigation measures.

Displacement: Refers to physical displacement in terms of physical dislocations as well as economic displacement due to loss of land, access to land as well as forest resources, commercial establishments and any other impacts such as severance that adversely affects lives and livelihood sources.

Displaced Persons: A person who is compelled to change or relocate his/her place of residence and/or work or place of business, due to project construction.

Entitlements: Range of measures comprising of compensation resettlement benefits, including shifting allowance, subsistence, and relocation, which an AP is entitled to, depending on the nature of losses, to restore and/or improve the living standards.

Household: A household unit includes family members who share food from the same kitchen. In the project area, it consists of parents with children living together as an economic and production unit.

Relocation: Rebuilding housing, assets –including productive land, and public infrastructure, in a new location.

Rehabilitation: Re-establishing incomes, livelihoods, living and social systems.

Social Impact Management Plan (SIMP): A time bound action plan with budget setting out the background, objectives, entitlements, actions, implementation responsibilities, and grievance redressal and monitoring and evaluation mechanisms. SIMP provides guidance for managing social issues including partial impact on squatters and encroachers of UZR land without any physical relocation of households and entities due to the subprojects. SIMP covers subprojects those involve no acquisition of private land, physical displacement of people or permanent impact on livelihood resources.

Replacement Cost: The costs of replacing lost assets (e.g., land, houses/structures, trees and crops) and income, including cost of transaction.

Vulnerable Person: The vulnerable group/persons may include (i) persons below nationally defined poverty line; (ii) indigenous people or *adibasis*; (iii) poor women-headed households; (iv) Landless and marginal farmers; (v) people with disability (vi) elderly and (vii) any other groups or persons found to be disproportionately affected by project impacts.

Executive Summary

The Project

The Local Government Engineering Department (LGED) under the Ministry of Local Government, Rural Development & Cooperatives is implementing the Second Rural Transport Improvement Project (RTIP-II) with co-financing from the World Bank (IDA). The Project aims overall improvement of rural transportation system by rural roads, boat landing sites/ghat, river dredging and rural market centers. The project will facilitate easy and cost effective transportation of goods, marketing of agricultural products with reducing transport cost, developing the market system, impact on increasing agricultural products and creation of short and long-term employment opportunities for the rural people.

Project Components:

The project is financing for improvement of the following components.

- i. 750 Km Upazila Road (UZR);
- ii. 500 km Union Road (UNR) ;
- iii. Rehabilitation of 3550 km rural roads under Rehabilitation and Periodic Maintenance (RPM);
- iv. Maintain 450 km rural roads under Performance Based Maintenance Work (PBMC);
- v. 50 nos. Growth Center Market (GCM) and
- vi. The project is also financing for dredging of about 44 km river routes as the 20 River jetties/ boat landing stations.

Rationale for Social Impact Management Plan

Subprojects for improvement of 10 UZR in Region- 1 and 09 UZR in Region-2 under the third year program of the project did not require additional lands for civil works construction. LGED will carry out the improvement works within existing available land of the roads and will not use any private land. However, in limited cases, shifting and pushing back of physical structures constructed and used by encroachers have been identified in social screening process. As there was no land acquisition and physical displacement of peoples, a Social Impact Management Plan (SIMP) is necessary for these 19 UZR following the Social Impact Management Framework (SIMF) to address shifting of partially affected structures and trees and other social issues including consultation and grievance redressal. A census was carried out to identify the affected physical assets on the encroached land sections. Two hundred thirty eight households will require assistance for pushing back small part of their structures (residential and commercial) and remove trees from the road lands. The overall impacts are insignificant for development of the UZR.

Scope and objectives of the SIMP

The primary goal of the SIMP is to provide compensation and assistance to those affected for shifting the physical assets from the encroached land through appropriate mitigation measures. These include

- (i) Provision for compensation payments for structures and trees at replacement cost;
- (ii) Transfer and reconstruction assistance for structures shifted during site development;
- (iii) Provide allowances for temporary loss of business during the transfer of commercial structures;

- (iv) Special assistance for the poor, particularly women in the process of shifting of structures; and
- (v) Provision for implementation, monitoring and evaluation.

Disclosure and consultation

All subprojects under RTIP-II have been identified and designed through all inclusive consultation process. RTIP-II established Consultation and Participation Plan for addressing the requirement for public consultation and participation, including a needs assessment. The main objective of consultation and participation in RTIP-II is to transfer the project objectives and seek feedback from the participants to maximize the socio-economic benefits and minimize the adverse impacts. Two thousand three hundred ninety seven persons (men and women) consulted through 167 FGDs along the 36 roads and 364 persons consulted were female. In addition, 1927 men from the roadside communities consulted in hot spots. Community consultation was done in each Kilometer of the road or in important public gathering places at the time of Social and environmental screening. At least one separate FGD was conducted with only female beneficiaries of each UZR. Four hundred six women participated in 36 FGDs.

Summary of the inventory loss

No land will be required for acquisition to develop the 19 UZR. After detail survey and investigation, some occupiers found extended their homesteads and built business houses in the road area. The intervention of project activities likely to affect these house/structures.

There are only two UZR in Region-1 and four UZR in Region- 2 where intervention for development work will affect structures. From the Census report, it has been revealed that there are 238 encroachers (residential and commercial) with a total family members of 1322 persons, who will be affected with their structures but will not be physically relocated. Among the 1322 PAPs, 659 are male and 663 are female.

SIMP implementation and cost estimates

A Compensation and Entitlement Matrix has been prepared for the affected persons under the UZR without acquisition of private lands. These Compensation and Entitlement Matrixes are based on inventory of assets and census of affected persons following the SIMF in compliance with the Operational Policy 4.12 of the World Bank on Involuntary Resettlement.

There is no titled owner of land among the project-affected persons under the UZR proposed without acquisition of private lands. The project affected persons will be compensated for the affected structures to be shifted from the roadside lands for improvement civil works. The affected persons are eligible for compensation/assistance according to the SIMF. Tk 28,20,780 will be paid by the project for 30,213 Sq.ft shiftable structures and Tk.3,18,99,7200 will be paid by the project for 34,580 Sq.ft Non-. shiftable structures, Tk 2,99,5000 will be paid as assistance to restart business. Tk. 28,53,810 will be paid for 1371 numbers of affected trees. An amount of TK. 3,90,39,160 has been proposed to LGED for the resettlement activities. This amount will be paid from the Government account of the People's Republic of Bangladesh.

SOCIAL IMPACT MANAGEMENT PLAN (SIMP)
Phase III UZR Subprojects without Private Land Acquisition

1. INTRODUCTION

1.1. Project Background

The Local Government Engineering Department (LGED) under the Ministry of Local Government, Rural Development and Cooperatives (MLGRD&C), Government of Bangladesh has been implementing the multi-component Second Rural Transport Improvement Project (RTIP-II) with financial support by the International Development Association (IDA) of the World Bank Group. The project covers 26 districts to improve 750 km Upazila Roads (UZR), 500 km Union Roads (UNR), carry out Rehabilitation & Periodic Maintenances (RPM) of 3550 km UZR and UNRs, improve 50 Growth Center Markets (GCM), develop 20 River Jetties and maintain 500 km UZR under Performance-Based Maintenance Contract (PBMC). It is expected that improvement of such physical infrastructures will help to reduce rural poverty by providing communities with opportunities to enhance productivity and access to innovations and more gainful marketing facilities. To this end, the locations of the project's physical components, such as the Roads, Markets and River Jetties selected to create transportation and socioeconomic networks facilitating maximum intra-rural as well as rural-urban connectivity. The participatory approach in road selection, operation and maintenance is expected to bring together various stakeholder groups, especially those who are socio-economically vulnerable and share with them in decision-making process in the development benefits.

RTIP-II is being implemented in 3 phases over 5 (five) years. LGED has taken the approach of carrying out the project activities largely within the existing available land avoiding private land acquisition and population displacement. However, improvement of some UZR, in critical circumstances, is likely to require acquisition of private land and resumption of public land from authorized and unauthorized private uses. There was no private land acquisition or population displacement for any of the subprojects undertaken in Phase I. Forty six (46) UZR (299.7 Km length) was improved under Phase -1. As only RPM, work done for all of these UZR. In most of the UZR selected for improvement under Phase II involve no additional private land as per design standard adopted under RTIP-II. Totally 36 UZR have been selected for improvement in 15 districts under two regions of the project. Land acquisition and resettlement largely avoided and minimized for these subprojects. This Social Impact Management Plan (SIMP) has been prepared to deal with the involuntary resettlement issues associated with resumption of public land from private encumbrances. The SIMP covered only those UZR subprojects those required no private land acquisition following the Social Impact Management Framework (SIMF) adopted for RTIP-II. A separate Social and Resettlement Action Plan (SRAP) has been prepared for the third year UZR subprojects involving involuntary acquisition of private lands.

1.2. Project Area

The project area divided into two regions, Region-1 and Region-2. The both regions contain 13 districts each. The project area covers 60,000 sq.km. Total area of Region-1 is 25, 201 sq.km where 66,217,965 people are living. In Region-2 of the Project 21,918,041 people are living in 34,710 sq.km. Project Districts under Region-1 are Dhaka, Manikgonj, Narayangonj, Gazipur, Norshingdi, Kishoregonj, Netrakona, Mymensingh, Sherpur, Jamalpur, Tangail, Pabna and Sirajgonj. Project Districts under Region-2 of RTIP-II are Sunamgonj, Sylhet, Moulvibazar, Habigonj, Brahmanbaria, Munshigonj, Comilla, Chandpur, Feni, Laxmipur, Noakhali, Chittagong and Cox's Bazar.

Improvement of UZR in Phase-III of RTIP-II has been progressing in 13 Upazilas of 7 Districts in Region 1 and in 23 Upazilas of 8 Districts in Region -2. According to the latest assessment of Phase III UZR subprojects, land acquisition will not be required for development works at least in 19 UZR. There are no involuntary resettlement issues in these UZR, but there are some resettlement issues in these UZR. This SIMP has been prepared to meet resettlement issues in these UZR.

There are different geological and environmental conditions in the project area. The project consists of high lands and lowlands. The area has low-lying haor (huge water body) areas in the following districts- Netrakona, Sunamgonj, portion of Sylhet, Habigonj and portion of Brahmanbaria district. In these areas lands remain underwater for at least seven months in the year. There are almost high lands in the subprojects of Gazipur, Mymensingh, Sherpur, Jamalpur, Chittagong, Chandpur, Laxmipur and Comilla districts. There are both high and low lands in other districts.

The implementing area where 19 UZR will be improved without acquisition of land under Region 1 is 3194.47 sq. km and length of the implementing UZR is 75.44 km where 3.86 million people are living. There are 43.25 km of UZR under Region-2 where project activities will be implemented under Phase -III program without acquisition of lands. Implementing area under Region 2 is 3232.94 sq km where 2.87 million people are living. Population density varies significantly from 658.62 (Sunamgonj) to 1,441 (Chittagong) per sq.km. The project area includes Chittagong city where 29.71 million people live (Population Census- 2011). Average ratio of male and female in the project districts is 1.04 males per female. Upazila wise Area, population and rate of literacy in the Phase-III Upazilas given in Table 1.1 and the project area is shown in Figure 1.1.

Table 1.1 Demographics of Project Area under Phase III

SL	Upazila	District	Population			Literacy Rate			Area (sq. km ²)
			Male	Female	Total	Total (%)	Male (%)	Female (%)	
	Region- 1								
1.	Nawabganj	Dhaka	149298	169513	318811	57.8	57.7	57.9	244.80
2.	Kaliakoir	Gazipur	248219	235089	483308	60.6	65.2	55.6	314.13
3.	Sadar	Kishorganj	205095	209113	414208	48.9	49.6	48.3	193.72
4.	Karimganj	Kishorganj	141531	146276	287807	38.6	39.9	37.6	200.50
5.	Fulpur	Mymensingh	222901	225566	448467	42.3	43.6	41.1	626.20
6.	Muktagacha	Mymensingh	206647	208826	415473	43.5	45.0	42.0	314.70
7.	Haluaghat	Mymensingh	142632	147411	290043	38.9	40.2	37.6	357.61
8.	Sadar	Mymensingh	391187	384546	775733	51.7	53.9	49.6	380.72
9.	Madon	Netrokona	77763	76716	154479	30.4	32.2	28.6	233.30
10.	Kazipur	Sirajganj	134992	139687	274679	37.5	40.7	34.4	328.79
	Total		1920265	1942743	3863008				3194.47
	Region-2								
1.	Chatak	Sunamgonj	197952	199690	397642	38.6	40.8	36.31	434.76
2.	Dharmapasha	Sunamgonj	112098	111104	223202	29.2	30.6	27.7	496.03
3.	Brahmanbaria Sadar	Brahmanbaria	258503	263491	521994	53.4	53.6	53.3	495.85
4.	Kasba	Brahmanbaria	151852	167369	319221	50.7	50.5	50.8	209.76

SL	Upazila	District	Population			Literacy Rate			Area (sq. km ²)
			Male	Female	Total	Total (%)	Male (%)	Female (%)	
5.	Bijoynagar	Brahmanbaria	125596	131652	257247	42.1	42.4	41.7	185.8
6.	Sharasti	Chandpur	106700	122418	229118	62.7	61.1	64.0	154.31
7.	Mirsharai	Chittagong	187323	211393	398716	55.1	57.1	53.3	482.88
8.	Fatikchori	Chittagong	259730	266273	526003	51.4	52.8	50.0	773.55
	Total		1399754	1473390	2873143				3232.94

Source: Population & Housig Census - 2011, National Volume-2: Union Statistics, Bangladesh Bureau of Statistics

1.3. Third Year Subprojects

There are 192 subprojects of UZR, UNR, RPM and GCMs in the two regions under the Third Year Program. The third year subprojects in Region- 1 (map 1.1) include 13 UZR, 12 UNR, 52 RPM and 07 GCM and those in Region 2 include 23 UZR, 10 UNR, 69 RPM and 06 GCM. **The 13 UZR subprojects are located in 10 Upazilas of 6 Districts in Region 1 and 23 UZR subprojects are located in 23 Upazilas of 9 Districts in Region 2.**

1.4. Social Implication of UZR Subprojects without Land Acquisition

The rural accessibility in the project area is very poor. A great portion of the area remain under water in most of the time in the year. Main occupation of the people in these areas is agriculture and participation of women in income generation activities is very low. The backward local transport system is one of the main barriers to receive health care facilities and access to markets. Improvement of the UZR will improve mobility of the local people, men and women augmenting the socioeconomic condition of the areas. Increased rural accessibility will help to reduce poverty and thus it will uphold the living standard of project beneficiaries. Improved rural transport will reduce travel and transportation costs, increase market access for agricultural products, increase participation of women in income generating activities, and access to better health care services.

Most of the adverse social impacts of road improvement are likely due to land acquisition and population displacement for civil works construction. However, at least 19 UZR under the third year program in the two regions will not require acquisition of private lands for improvement UZR. However, few of these UZR subprojects involve partial shifting of structures (residential and commercial) by poor occupiers of roadside lands. The occupiers encroaching into the roadside land will need to push their structure back into their own land and shift their structure aside temporarily or permanently.

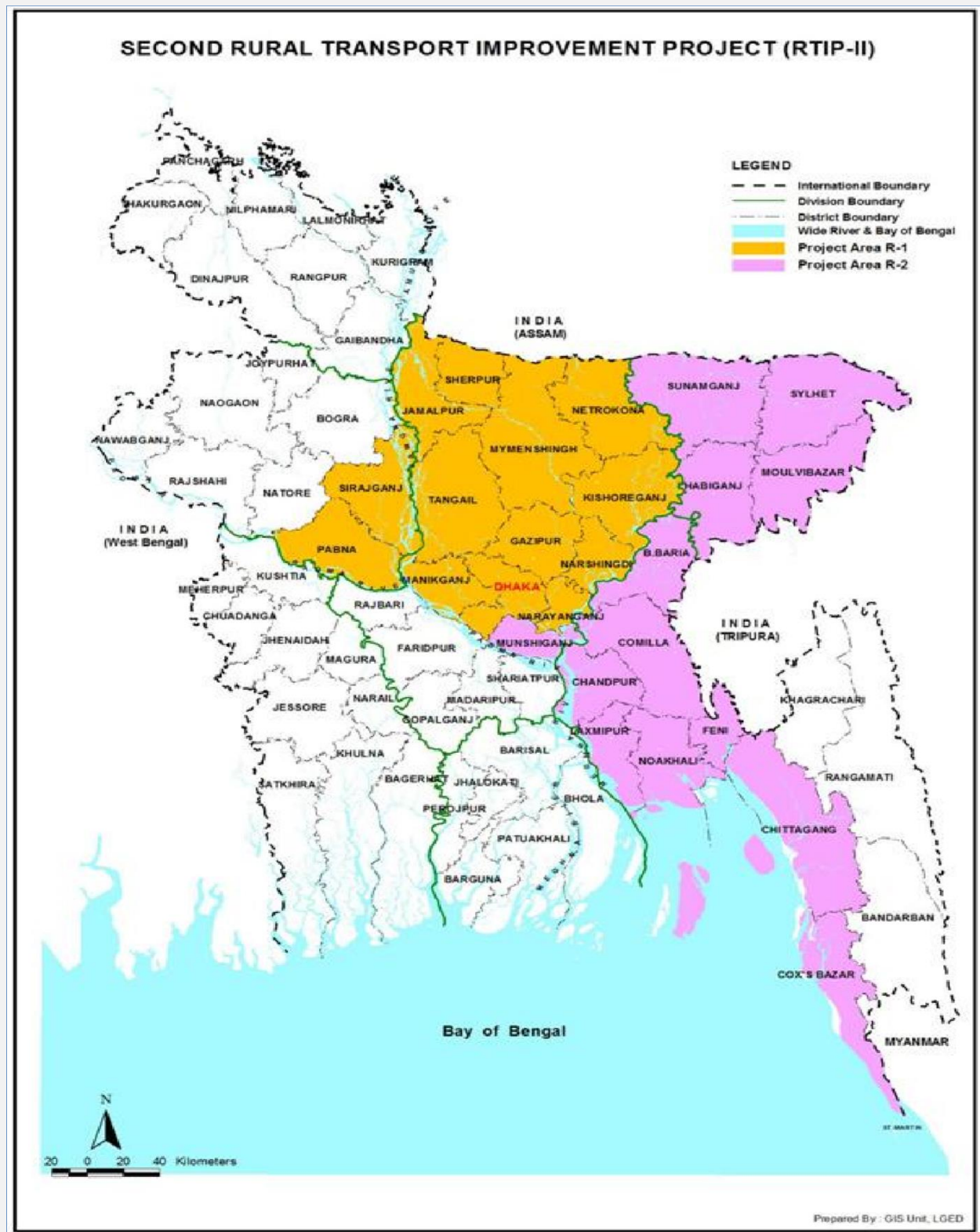


Fig. 1.1 Location of Project Districts under RTIP-II

1.5. Measures to Minimize Impacts

LGED will carry out civil works for the Phase III UZR subprojects largely on existing available lands. LGED is considering alignment adjustments to accommodate the current standard of Upazila's Roads and avoiding acquisition of land avoiding population displacement to the extent feasible. However, in unavoidable circumstances, occupiers encroaching only narrow strip of the existing road reserve allowed to push back in remaining land. The affected occupiers of road reserve will be given sufficient time and they are assured of compensation for shifting and reconstruction of their structures at alternative sites. Participation of beneficiaries ensured through consultation to understand their views on project interventions and resettlement of project-affected persons.

Social screening and following the results of social screening, social impact assessment of UZR subprojects was carried out to identify social impacts those could not be avoided. Measures have been included in this social management plan following the provisions in the RTIP-II Social Impact Management Framework.

1.6. Social Impact Management Plan (SIMP)

Measures for management of social issues and social safeguards compliance of subprojects under the Phase III of RTIP-II program have been developed following the SIMF and social impact assessment of UZR subprojects resulted from social screening. By approach, there is no social safeguards compliance issues related to civil works construction under RPM and PBMC subprojects of roads and for improvement of GCMs and river jetties. All activities are being carried out within available land and public lands. Ten (10) of the Phase III UZR subprojects under Region- 1 having a total length of 75.44 km will be improved in Region 1 and nine (09) of the Phase III UZR subprojects under Region - 2 having a total length of 43.25km will be improved in Region-2 without any acquisition of private land. But there are some informal settlers who are encroachers into the existing road reserve constructing structures on the roadside of the selected UZR for residential and commercial purposes.

Social Impact Management Plan (SIMP) has therefore, been prepared for implementation in the influence areas of these 19 UZR subprojects under Phase III program. The SIMP covers brief socioeconomic profile of the subproject areas, consultation and participation, grievance redress mechanism (GRM) and involuntary resettlement (shifting of structures only), where necessary. GRM has, already been established in the project districts and Upazila's under Phase III in Region-1 & Region-2. GRM disclosure and orientation workshops have also been conducted for the stakeholders. The affected persons identified during social impact assessment are largely occupiers of roadside land as they encroached or occupied for residential and commercial purposes. Since there is no acquisition of private lands for these subprojects, the affected persons will not receive any compensation under the law. However, they are entitled for compensation and assistance in compliance with the SIMF and as per provision of resettlement measures contained in this SIMP. Current market price of the affected assets was assessed during PAP Census.

1.7. Approval and Disclosure

This Social Impact Management Plan (SIMP) has been reviewed and agreed by LGED and the Government of Bangladesh. The SIMP will be shared with the Bank for review and clearance and disclosed locally before implementation. The impacts and entitlements along with implementation arrangements will be translated into Bangla language and placed in the LGED offices in the Upazila and District level. The SIMP will be uploaded in the LGED website immediately after its clearance from the Bank.

2. SOCIOECONOMIC INFORMATION

2.1. Project Upazilas

Brief socioeconomic profile of the 18 subproject upazilas: 10 in Region 1 and 8 in Region 2. The districts under Region 1 are Mymensing, Kishoregonj, Netrokona, Gazipur, Sirajgonj, Dhaka, and those under Region 2 are Sunamgonj, Brahmanbaria and Chittagong. Brief socioeconomic profile of the project Upazilas has been discussed in the following sections.

2.2. Brief Socioeconomic Profile

2.2.1. Region 1 UZR Subproject Areas under Phase III

LGED has designed UZR subprojects in 13 Upazilas of seven Districts in Region 1 for construction under Phase III. After detailed survey and investigation, it has been determined that Improvement of UZR's without acquisition will be in 10 Upazila's of 06 Districts. The following are the project Upazila's in Region 1, four in Mymensingh, two in Kishoreganj, one in Dhaka, one in Gazipur, one in Netrokona and one in Sirajganj district:

District	Upazila	Number of UZR Sub projects
Mymensingh	Phulpur	1
	Kuktachacha	1
	Haluaghat	1
	Sadar	1
Kishoreganj	Karimganj	1
	Sadar	1
Netrokona	Madan	1
Sirajganj	Kazipur	1
Gazipur	Kaliakoir	1
Dhaka	Nawabganj	1
Totaln (6 Districts)	Ten Upailas	10

Kaliakoir Upazila

Kaliakoir is an Upazila of Gazipur District in the Division of Dhaka, Bangladesh. RTIP-2 has taken 16.600 km Upazila road improvement program namely Latifpur Bridge (R&H)-Vowal Mirzapur GC via Boraibari under Package no. GAZ/UZR-62 in this Upazila.

Geography - Kaliakoir is located at 24°00' and 24°15' N 90°09' and 90°22' E . It has 1,16,749 units of household and total area 314.13 sq. km.

Demographics - As of the 2011 Bangladesh census, Kaliakoir has a population of 4,83,308. Males constitute 51.35% of the population, and females 48.65%. Kaliakoir has an average National literacy rate of 60.6% literate.

Administrative - Kaliakoir has 1 Paurashava, 9 wards, 18mahallas, 9 Unions, 170 populated Mauzas, and 272 villages.



Fig. 2.1 Project Roads in Kaliakair Upazila

Nawabganj Upazila

Nawabganj is an Upazila of Dhaka District in the Division of Dhaka, Bangladesh. RTIP-2 has taken 6.341 km Upazila road improvement program namely Paragram GC to Kolatia Gc Road via Dhalikandi F. Ghat(N.por). under Package no: DHA/UZR-61 in this Upazila.

Geography - Nawabganj is located at 23°34' and 23°45' N 90°01' and 90°17' E . It has 70,757 units of house hold and total area 244.80 sq. km.

Demographics - As of the 2011 Bangladesh census, Nawabganj has a population of 3,18,811 Males constitute 46.82% of the population, and females 53.18%. Nawabganj has an average National literacy rate of 57.8% literate.

Administrative - Nawabganj has 14 Unions, 188 populated Mauzas, and 342 villages.



Fig. 2.2 Project Roads in Nawabganj Upazila

Phulpur Upazila

Phulpur is an Upazila of Mymensingh District in the Division of Dhaka, Bangladesh. RTIP-2 has taken 11,600 km. Upazila road improvement program Taldighi R&H-Munshir hat GC Road under Package no: MYM/UZR-67 in this Upazila.

Geography - Phulpur Upazila information is located at 24°44' and 25°02' N 90°13' and 90°33' E . It has 35,832 units of household and total area 626.20 sq. km.

Demographics - As of the 2011 Bangladesh census, Phulpur Upazila has a population of 6,01,766 Males constitute 49.47% of the population, and females 50.53%. Phulpur Upazila has an average literacy rate of 37.7% literate.

Administrative - Phulpur Upazila has 1 Pourashava, 9 wards, 12 Mahallas, 20 Unions, 370 Mauzas, and 411 villages.



Fig. 2.3 Project Roads in Phulpur Upazila

Mymensingh Sadar Upazila

Mymensingh Sadar is an Upazila of Mymensingh District in the Division of Dhaka, Bangladesh. RTIP-2 has taken 7.400 km Upazila road improvement program namely Dupunia GC- Mym. Tangail R&H Rd. at Khagdohar via sarkari pukurpar under Package no: MYM/UZR-71 in this Upazila.

Geography - Mymensingh Sadar information is located at 24°38' and 24°54' N 90°11' and 90°30' E . It has 1,67,472. units of household and total area 380.72 sq. km.

Demographics - As of the 2011 Bangladesh census, Mymensingh Sadar has a population of 7,75,733. Males constitute 50.42% of the population, and females 49.48%. Mymensingh Sadar has an average literacy rate of 51.7%.

Administrative - Mymensingh Sadar has 1 Pourashava, 21 wards, 94 Mahallas, 13 Unions/Wards, 118 Mauzas, and 175 villages.



Fig. 2.4 Project Roads in Mymensingh Sadar Upazila

Muktagacha Upazila

Muktagacha is an Upazila of Mymensingh District in the Division of Dhaka, Bangladesh. RTIP-2 has taken 8.800 km. Upazila road improvement program chechua-Khamarer Bazar road Via Mogaltola & Syedpara Bazar Road under Package no: MYM/UZR-68 in this Upazila.

Geography - Muktagacha Upazila information is located at 24°36' and 24°52' N 90°04' and 90°20' E . It has 96,657 units of household and total area 314.70 sq. km.

Demographics - As of the 2011 Bangladesh census, Muktagacha Upazila has a population of 4,15,473 Males constitute 49.73% of the population, and females 50.27%. Muktagacha Upazila has an average National literacy rate of of 43.5% literate.

Administrative - Muktagacha Upazila has 1 Pourashava, 9 wards, 21 Mahallas, 10 Unions, 252 Mauzas, and 282 villages.



Fig. 2.5 Project Roads in Muktagacha Upazila

Haluaghat Upazila

Haluaghat is an Upazila of Mymensingh District in the Division of Dhaka, Bangladesh. RTIP-2 has taken 6.500 km Upazila road improvement program namely Haluaghat-NalitaBari Road under Package no: MYM/UZR-70 in this Upazila.

Geography - Haluaghat Upazila information is located at 24°59' and 25°12' N 90°14' and 90°33' E . It has 69,725. units of household and total area 357.61 sq. km.

Demographics - As of the 2011 Bangladesh census, Haluaghat Upazila has a population of 2,90,043. Males constitute 49.17% of the population, and females 50.83%. Haluaghat Upazila has an average National literacy rate of of 38.9% literate.

Administrative - Haluaghat Upazila has 12 Unions, 145 Mauzas, and 214 villages.



Fig. 2.6 Project Roads in Haluaghat Upazila

Kishoreganj Sadar Upazila

Kishoreganj Sadar is an Upazila of Kishoreganj District in the Division of Dhaka, Bangladesh. RTIP-2 has taken 1.100 km Upazila road improvement program namely Nilganj GC to Kishoreganj Mymensingh road under Package no: KIS/UZR-65(b) in this Upazila.

Geography - Kishoreganj Sadar information is located at 24°21' and 24°32' N 90°42' and 90°52' E . It has 89,863. units of household and total area 193.72 sq. km.

Demographics - As of the 2011 Bangladesh census, Kishoreganj Sadar has a population of 4,14,208. Males constitute 49.51% of the population, and females 50.49%. Kishoreganj Sadar has an average National literacy rate of 48.9% literate.

Administrative - Kishoreganj Sadar has 1 paurashava, 9 Wards, 56 Mahallas, 11 unions, 111 Mauzas and 210 villages.



Fig. 2.7 Project Roads in Kishoreganj Sadar Upazila

Karimganj Upazila

Karimganj is an Upazila of Kishoreganj District in the Division of Dhaka, Bangladesh. RTIP-2 has taken 2.900 km Upazila road improvement program namely Guzadia Bazar – Tarail R&H Road via Rajani under Package no. KIS/UZR-65 (a) in this Upazila.

Geography - Karimganj is an Upazila (sub-district) of Kishoreganj, located at 24°22' and 24°32' N 90°48' and 91°01' E. It has 62774 units of household and total area 200.50 km. The area is full of greenery with water bodies surrounding the land.

Demographics - As of the 2011 Bangladesh census, Karimganj has a population of 287807. Males constitute 49.17% of the population, and females 50.83%. Karimganj has an average literacy national rate of 38.6% literate. This town is famous for fried fish (chapa shutki, or Shidol). From the nation's capital, Dhaka, it is nearly 140 km away towards the north-eastern corner. Karimganj is also famous for lakes and ponds. Karimganj town is the gateway to the largest inland water body (Haors) of the country.

Administrative - Karimganj Upazila has 1 paurashava, 9 wards, 11 unions, 81 Mauzas and 186 villages. Like other administrative units of Bangladesh, Karimganj also has a police station in the town. There is a health complex and a veterinary clinic in the municipality as well. But, the most important of all is the office of the

Local Government Engineering Division (LGED) which is responsible for facilitating infrastructural development in the Upazila.



Fig. 2.8 Project Roads in Karimganj Upazila

Kazipur Upazila

Kazipur is an Upazila of Sirajgonj District in the Division of Rajshahi, Bangladesh. RTIP-2 has taken 5.400 km Upazila road improvement program namely Shimuldair RHD-Harinathpur GC under Package no: SIR/UZR-78 in this Upazila.

Geography - Kazipur is located at 24°33' and 24°47' N 89°33' and 89°33' E. It has 69,664 households. The total area of the Upazila is 328.79 sq. km. The Upazila is bounded on the north by sariakandi Upazila and Dhunat Upazila of Bogra Zila, east by Sariakandi Upazila of Jamalpur Zila, South by Sirajganj Sadar Upazila and west by Dhunat Upazila of Bogra zila.

Demographics - As of the 2011 Bangladesh census, Kazipur has a population of 2,74,679, 49.14% male and 50.86% female. Kazipur has an average National literacy rate of 37.5% literate.

Administrative - Kazipur has 1 Paurashava, 9 wards, 11 Mahallas, 12 Unions, 112 Mauzas, and 172 villages.



Fig. 2.9 Project Roads in Kazipur Upazila

Madan Upazila

Madan is an Upazila of Netrokona District in the Division of Dhaka, Bangladesh. RTIP-2 has taken 8.800 km Upazila road improvement program namely Teosree GC-Taral GC(Dhankunia Ferry Ghat) road via Akarsree & Singher Bazar under Package no: NET/UZR-74 in this Upazila.

Geography - Madan is located at 24°36' and 24°45' N 90°51' and 90°04' E . It has 31,751 units of household and total area 233.30 sq. km.

Demographics - As of the 2011 Bangladesh census, Madan has a population of 1,54,479. Males constitute 50.33% of the population, and females 49.67%. Madan has an average National literacy rate of 30.4% literate.

Administrative - Madan has 1 Paurashava, 9 wards, 11 Mahallas, 8 unions, 93 populated Mauzas and 114 villages. The average population of each ward and Mahallas are 1932 and 1581 respectively.



Fig. 2.10 Project Roads in Madan Upazila

2.2.2. Region 2 UZR Subproject Areas under Phase III

The following are the project Upazila's in Region-2, four in Mymensingh, two in Kishoreganj, one in Dhaka, one in Gazipur, one in Netrokona and one in Sirajganj district:

Region- 2 Upazilas without acquisition :

District	Upazila	Number of UZR Sub projects
Sunamganj	Chhatak	1
	Dharmapasha	1
Brahmanbaria	Sadar	1
	Kashaba	1
	Bijoynagar	1
Chandpur	Shahrasti	1
Chittagong	Fatikchari	2
	Mirsharai	1
Totaln (4 Districts)	Eight Upailas	9

Chhatak Upazila

The Kalrpur to Pagla- Jagannathpur RHD via Haiderpur Road under RTIP-II package no. SUN/UZR-79 has been selected in Chhatak Upazila of Sunamganj District.

Chhatak is located at 25.0417°N 91.6750°E. The Upazila has 13 Unions/Wards, 316 Mauzas/Mahallas and 530 villages. It has 43,727 units of household in a total area 434.76 sq.km. Total population of the Upazila is 397,642 persons. Males constitute 49.78% of the population and females constitutes 50.22%. Population density is 915/sqkm. Chhatak has an average literacy rate of 38.6%, male 40.8% and female 36.3%. (source: Population Census report 2011 by BBS) The population comprises 83.08% Muslim, 16.75% Hindus and the rest 0.17% others including Buddhist, Christian and others.

The Upazila has a total land area of 107,433 acres that includes 139,444 acres of cultivated land 850 acres of fallow land. The Upazila has 281-km earthen road, 96-km paved road and 1880-km River.

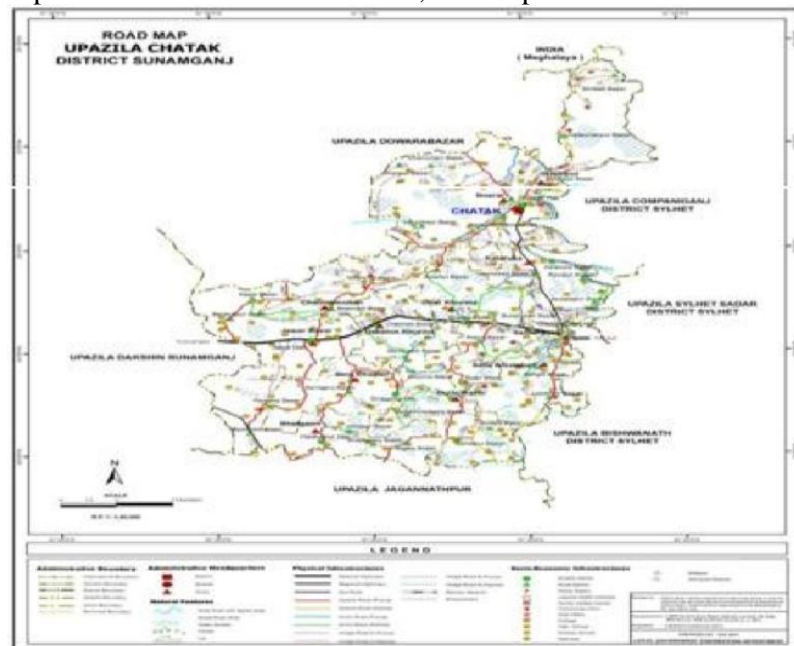


Fig. 2.11 Project Roads in Chatak Upazila

Dharmapasha Upazila

The Dharmapasha – Joysree Road under RTIP-II package no. SUN/UZR-80 has been selected in Dharmapasa Upazila of Sunamgonj District (Map in Figure 2.2).

Dharmapasha Upazila (sunamganj district) with an area of 496.03 sq km, is bounded by Meghalaya State (India) on the north, mohanganj and barhatta upazilas on the south, tahirpur and jamalganj upazilas on the east, kalmakanda and Barhatta upazilas on the west. Tanguar haor, Rauar Beel, Sialdigha Beel, Sunua haor are notable.

Population 223,202; male 112,098, female 111,104 (source: Population Census report 2011 by BBS); Muslim 70%, Hindu 28%, Christian and others 2%.

Literacy and educational institutions Average literacy 29.2%; male 30.6%, female 27.7%. Educational institutions: college 3, secondary school 14, primary school (government) 99, primary school (private) 71, community school 50, satellite school 60, madrasa 17. Maddhaynagar BP High School (1952) is notable.

Main occupations Agriculture 47.01%, fishing 3.99%, agricultural labourer 27.05%, wage labourer 2.79%, commerce 7.17%, service 2.09%, others 9.9%. *Land contro Main crops* Paddy, potato, onion, garlic, chilli, mustered seed, *tisi* (linseed) and vegetables. Among the peasants 32% are landless, 29% small, 25% intermediate and 14% rich; cultivable land per head 0.13 hectare.

Religious institutions Mosque 192, temple 17, Church 3, sacred place 1. *Communication facilities* Roads: pucca 18 km, semi-pucca 10 km, mud road 358.50 km.

Hats, bazars and fairs: Hats and bazars are 14, fairs 10, most noted of which are Dharmapasha, Madhyanagar, Badshaganj, Gachtala, Saidpur, Chamardani, Bangshikunda, Moheshkhola, Golgaon, Sukhair, Natun Bazar, Golakpur, Joysree Bazar; 'Kali Puja Mela at Moheshkhola and Kahala villages, Shiva Mela at Ramdigha and Galaikhali. *extinct or nearly extinct traditional transport* Palanquin, bullock cart.

Dharmapasha has 10 Unions/Wards, 182 Mauzas/Mahallas, and 313 villages. There are 18 Post offices, One Govt. Hospital, One Health Center, One Sub-Health Center and Twenty two community clinics in Dharmapasha Upazila.



Fig. 2.12 Project Roads in Dharmapasha Upazila

The Upazila is connected with Sunamgonj, Sylhet and Dhaka by bus. Smaller vehicles like Laguna and Tempo Service are operated upto Sunamgonj. There are many electric powered rickshaws in Dharmapasha, and the traditional pedal powered rickshaws. There are many private cars and minibuses at Dharmapasha, which can be chartered for private hire and excursions. Tanguar Haor is a popular tourist spot in the country.

Brahmanbaria Sadar Upazila

The Panchabati R&H Road- Akhaura Bara Bazar road (holiday road) Road under RTIP-II Package no. BRA/UZR-47 A has been selected in Brahmanbaria Sadar Upazila of Brahmanbaria District (Map in Figure 2.3). Brahmanbaria Sadar is located at 23.9528°N 91.1167°E. It has 109,067 households and a total area of 495.85 km² (191 sq mi). Brahmanbaria Sadar has 31 Unions/Wards, 379 Mauzas/Mahallas, and 398 villages. It has one municipality, that of Brahmanbaria town.

It is bounded by sarail and nasirnagar upazilas on the north, akhaura, kasba and Nabinagar upazilas on the south, madhabpur upazila and tripura state of India on the east, ashuganj and Nabinagar upazilas on the west. *Water bodies* Main river: titas; Boalia, Kajla, Kodalia, Singer, Dhupajuri and Laiska beels are notable.



Fig. 2.13 Project Roads in Brahmanbaria Sadar Upazila

Population of Brahmanbaria Sadar Upazila is 521,994, male 258,503 and female 263,491. Literacy rate is in average is 53.4%, male 53.6% and female literacy rate is 53.3% (source: Population Census report 2011 by BBS)

Main occupations Agriculture 42.84%, agricultural labourer 12.88%, wage labourer 3.51%, commerce 14.32%, service 8.55%, fishing 1.64%, transport 3.28%, construction work 1.39% and others 13.23%.

Land use Total cultivable land 38262.65 hectares; fallow land 595.31 hectares; single crop 32%, double crop 47% and treble crop land 21%; land under irrigation 91%.

Land control Among the peasants 24% are landless, 46% small, 20% intermediate and 10% rich; cultivable land per head 0.06 hectare.

Kasba Upazila

The 2.9 km long Kharera R&H to Shimrail GC via Kheora Bazar Road Road under Package No. BRA/UZR-47 (B) has been selected for improvement in **Kasba Upazila** of Brahmanbaria District (Figure 2.4).

Kasba is located at 23.7333°N 91.1667°E . It has 40901 units of household and total area 209.76 km². Akhaura Upazila, Brahmanbaria Sadar Upazila and Nabinagar Upazila border Kasba on the north, BrahmanparaUpazila on the south, Tripura State of India on the east, and Nabinagar, Muradnagar and BrahmanparaUpazilas on the west. The geography of the upazilla characterized by low-lying land with small hills and hillocks of red soil.

Kasba has a population of 319,221 Males constitute 47.57% of the population, and females 52.43% . Majority of the population is Muslim (94.59%), with Hindus at 5.40% and others at 0.01%. Kasba has an average literacy rate of 50.7% (7+ years), male 50.5% and female literacy rate is 50.8% (source: Population Census report 2011 by BBS).

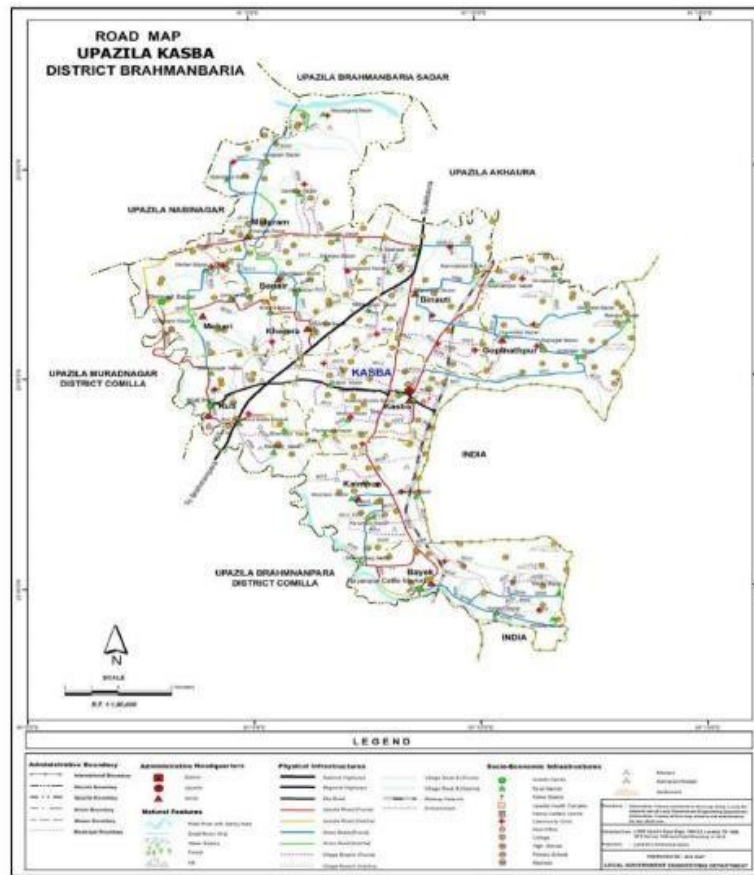


Fig. 2.14 Project Roads in Kashba Upazila

The Upazila has a total land area of 52,235 acres including 41,652 acres of cultivated area and 8000 acres of fallow land. There are 237 villages in Kasba. Most of the people live on agriculture and about 63,964 MT of rice produced in Kashba per year.

Bijoy Nagar Upazila Upazila

The 1.75 km long Nurpur GC – Kalibari R&H (B.Barua) road Road has been taken under Package number- BRA/UZR-48 for improvement in **Bijoy Nagar Upazila** of Brahmanbaria District (Figure 2.5).

Bijoy Nagar is an upazila of Brahmanbaria District in the Division of Chittagong, Bangladesh. Bijoy Nagar is located at 24.0211°N 91.2797°E . It has 37,977 households and a total area of 209.76 km² . The Upazila is surrounded from the North Nabinagar Upazila, East Madhabpur of Habigonj District, South Akhaura Upazila and from the West Brahmanbaria Sadar.

Bijoy Nagar Upazila

Population of Bijohnagar Upazila is 257,247, male 125,596 and female 162,819. Literacy rate in Bijohnagar is for both sex is 42.1%, male 42.4% and female 41.7% % (source: Population Census report 2011 by BBS). 96.94% of population are Muslims, 3.03% are Hindus and 0.03% are from other religions. Bijohnagar has 10 unions/wards, 168 mouzas/mahallas, and 230 villages. Champaknagar is the biggest urban area of this upazila and a union.

There are 159.38 km pucca (metal) road and 206.46 km kutchha (non-metal) road in the Upazila. People of Two Unions of the Upazila mostly use river transport for communication. There are 97 Primary schools, 23 Secondary schools, 1 girls' high schools, 3 colleges, 7 Madrasas (Fazil, Dakhil and Kamil) in the Upazila.



Fig. 2.15 Project roads in Bijohnagar Upazila

Shahrasti Upazila

The 1.75 km long Thakur Bazar (UHC) GC – Jadabpur R&H Network Road has been selected under Package No. CHA/UZR- 49 for improvement in Shahrasti Upazila of Chandpur District (Figure 2.7).

Shahrasti is an Upazila of Chandpur District in the Division of Chittagong. Shahrasti is located at 23.2222°N 90.9500°E. It has 41,212 units of household and total area 154.31 sqkm. It is bounded by kachua upazila on the north, chatkhil and ramganj upazilas on the south, laksham and barura upazilas on the east, hajiganj upazila on the west. The main river of the Upazila is Dakatia. There are 1 Municipality (Pourashova), 9 Unions/Wards, 164 Mauzas/Mahallas, and 176 villages in the Upazila.

According to the Population Census of 2011, population of Shahrasti is 229,118, male 106,700 and female 122,418. Literacy rate is 62.7%, male 61.1% and female 64.4%. *Main sources of income* Agriculture 42.07%, non-agricultural labourer 4.31%, industry 0.74%, commerce 13.81%, transport and communication 2.79%, service 16.70%, construction 1.34%, religious service 0.47%, rent and remittance 7.46% and others 10.31%.

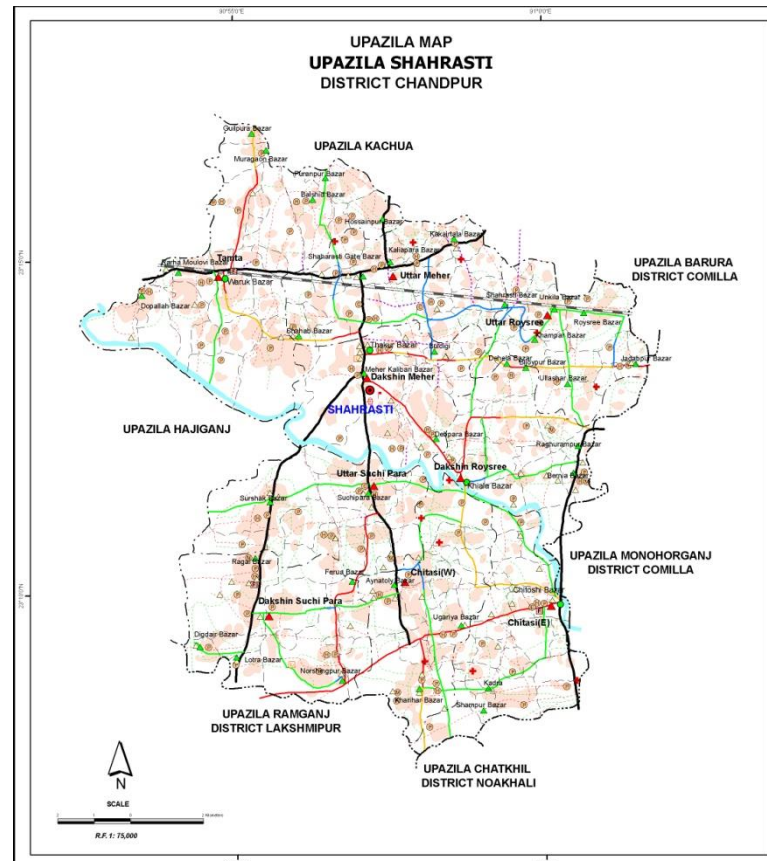


Fig. 2.16 Project roads in Shahrasti Upazila

Ownership of agricultural land Landowner 62.87%, landless 37.13%; agricultural landowner: urban 54.81% and rural 63.99%. *Main crops* of the Upazila are Paddy, wheat, potato, sugarcane.

Communication facilities Pucca road 75 km, semi-pucca road 30 km, mud road 560 km; railway 16 km; waterway 13 nautical miles. Railstation 4.

Sources of drinking water Tube-well 88.59%, tap 0.84%, pond 4.20% and others 6.37%.

Sanitation 65.01% (rural 62.39% and urban 83.92%) of dwelling households of the upazila use sanitary latrines and 22.54% (rural 24.34% and urban 9.59%) of dwelling households use non-sanitary latrines; 12.45% (rural 13.27% and urban 6.48%) of households do not have latrine facilities.

Fatikchari Upazila

Two UZR's will be implemented under Fatikchori Upazila without acquisition in the third phase of the project. The UZR's are i) Heako G.C to Sikderkhil road, Package No. CTG/UZR-51A, length- 3.8 km and ii) Mohammed Takirhat G.C to Katkhat Road via Samitirhat Bazar (Fatikchari portion) Road, Package No. CTG/UZR-51B, length 6.4 km.

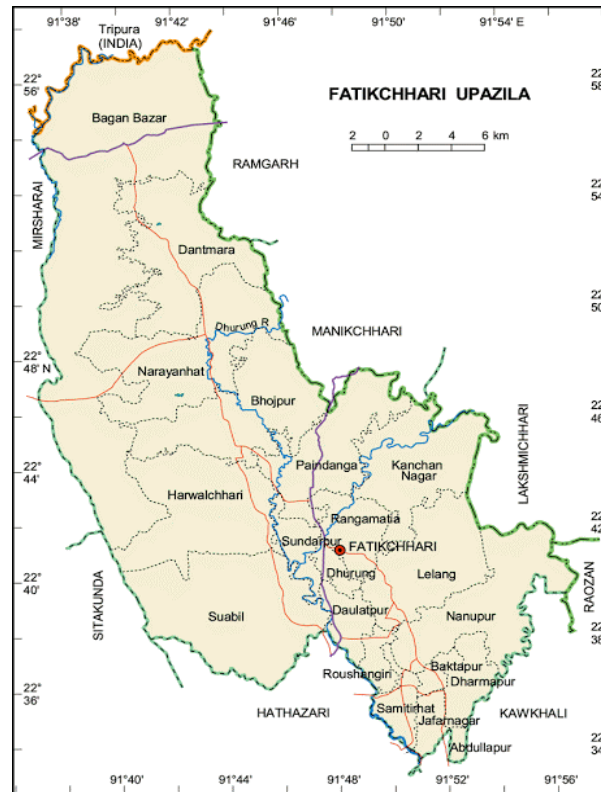


Fig. 2.17: Project roads of Fatikchhari Upazila

Fatikchhari is an Upazila of Chittagong District in the Division of Chittagong, Bangladesh. Fatikchhari is located at 22.6833°N 91.8042°E. It is one of the biggest Upazila in Bangladesh. Fatikchhari has a total area of 773.55 km². It is surrounded by Tripura (India) to the North, Hathazari and Kawkhali upazila (Rangamati District) to the South, Ramgarh, Manikchhari, Lakshmichhari, and Raozan upazilas to the East, Mirsharai and Sitakunda upazilas to the West.

Population of Fatikchhari is 526,003, male are 259,740 and female are 266,273 numbers. Literacy rate at Fatikchhari is 51.4%, male 52.85% and female literacy rate is 50.0%.

Mirsarai Upazila

The 4.00 km long Borer Hat – Sitakunda Mirerhat G.C Road has been selected under Package no. CTG/UZR-50(B) for improvement in Mirsarai Upazila of Chittagong District (Figure 2.9).



Fig. 2.18 Project roads of Mirsarai Upazila

Geographical coordinates: 22° 51' 53" North, 91° 33' 59" East. Population of Mirsarai is 398,716, male population is 187,323 and female population is 211,393. Literacy rate in the Upazila is 55.1%, male 55.1% and female 50.0%. Total area of the Upazila is 482.88 km².

2.3. Gender and Vulnerability

Women in Bangladesh are at the forefront of awareness and empowerment through equity focused actions in government and in non-government sectors. But women's access to health services, labour markets and physical security, and their role in decision-making processes still leaves room for improvement. Especially in rural areas, they are lacking adequate access to resources and opportunities. LGED, being in the forefront of government activities for achievement of gender equity, has its own gender strategy for equal participation by men and women in the development process.

In compliance with LGED's gender strategy and Bank policy on gender, the project proposes the following principles, guidelines and procedures to identify gender actions in respect of subproject interventions and include those actions in subproject SIMPs (Social Impact Assessment, RAP and tPP). To mainstream gender in the project process, LGED applied the following basic principles in selection, design, implementation and monitoring of the subproject SMPs.

An account of impacts by gender and vulnerability due to subprojects in each phase and the special assistance that has been provided;

Gender analyses for RTIP-II has taken account of general and specific gender concerns and social vulnerabilities and identify specific actions which:

- Promote women's participation in project planning and implementation.
- Maximise women's access to project benefits.
- Minimize social vulnerability.
- Ensure that women are involved in selection, design, implementation, and monitoring and evaluation of the subproject activities including resettlement issues.
- Carefully screen the subprojects to identify needs and expectations of, and potential adverse impacts on, women and document them.
- Identify the impact details and the most appropriate mitigation measures through intensive consultation with the affected women and their communities, NGOs and civil society organizations, professionals, and the like.
- Identify appropriate actions to ensure and maximize project benefits to women through the consultative process.
- If women are involved in civil works construction, operation and maintenance of subproject infrastructure, ensure: (i) equal pay for equal work; (ii) gender friendly work environment; and (iii) work place safety for women and children.

A Senior Sociologist at the PMU will assist the PD in the process of resettlement of affected persons and in managing social issues including gender and vulnerability and Tribal people's issues. A Census survey was conducted in the project area.

2.4. Ethnic Composition and Tribal People

Different ethnic groups of Bangladesh and their colourful lifestyles have significantly enriched the overall culture in Bangladesh. Ethnic minorities, tribal peoples and other local people in the order of preference in the project strategy have been emphasized for development of all components. Most of them living in the plain areas make up about 0.6% of the project area population, lower than the national figure of over 1.1%.

For centuries, Bangladesh has been the dwelling place of different ethnic groups. In fact, 35 smaller groups of indigenous people covering about two percent of the total population have been living in different pockets of the hilly zones and some areas of the plain districts of the country. Their historical background, economic activities, social structure, religious beliefs and festivals make them distinctive. The beauty of the hilly zones as well as the plain areas has been enhanced by the colourful culture and traditional practices of different ethnic groups, like the Mandi and Hajong in the northern part, the Manipuri and Khasia in the northeast, the Chakma, Tripura, Marma, Rakhain, Mru, Tanchyanga, Murong in the eastern and southeastern parts and the Santal and Rajbangshi in the western part of the country.

Almost all tribal languages have rich folk literature, consisting of poems, songs, fairy tales and legends relating to their past nomadic life. There are plenty of narratives, similar to the Maimensingha Gitika, in the Mogh, Chakma, Khasia and Garo languages. The folk tales of the tribal languages have similarities with those in Bangla. The ballads in some of the languages of the Himalayan foothills are similar to those in Bangla folk literature. Their linguistic aspects are similar to those of early Bangla. The rhymes in Bangla and the tribal languages are similar in subject, rhythm and vocabulary. However, tribal peoples in the plain districts can access public amenities equally with the mainstream communities.

The Project will generate substantial direct short and longer-term benefits for the ethnic, poor, including disadvantaged men and women. The Project will contribute to improving the capability of those of communities to cope with the impacts of flooding and climate change. The locations of the Project's physical components - roads, markets, rural waterways and ghats –have been selected to create efficient rural transportation and socio-economic networks and to improve rural-urban linkages.

Although tribal peoples are concentrated in the hill districts, tribal peoples are living in some of the project districts of the region 1 & 2. High percentage (from total population) of tribal people live in the project districts as follows- 4.07 % in Chittagong, 3.41% in Habigonj, 2.55% in Moulvibazar, 1.13% in Sylhet, 1.13% Netrakona. (BBS 2011). The tribes of these areas are Chamas, Mros, Khaias, Monipura and Garos. They differ in their social organization, marriage customs, birth and death rites, food and other customs from the mainstream people of the district. Most of the tribal people in this region live in rural settings, where many practiced shifting cultivation.

Social screening project sites depicts that no tribal peoples are residing along the project UZR under the Phase III in Region-1 & 2. No tribal group/ people or any kind of their cultural interest will be hampered from the project development works in this area. They are not among the benefited or affected populations. No tribal peoples plan has therefore been required for the Phase III UZR subprojects in RTIP-II.

2.5. Social Issues

The subprojects for improvement of UZR will help to reduce rural poverty and stimulate economic development of the rural community of the region. The project will generate substantial direct short and long-term employment for the poor including disadvantaged woman and other vulnerable groups. After the improvement of the UZR it will enhance access to all season roads for the local peoples and other road users.

Social issues related to implementation of subprojects for improvement of UZR under phase III program are about displacement of occupiers of roadside lands, consultation and participation of community inclusive of all groups, grievance redress process and gender mainstreaming. Community participation has been ensured in the process of subproject selection, social screening and social impact assessment. Grievance Redress Committees (GRC) formed and activated in all subproject Upazilas involving the community representatives following the SIMF.

2.6. Public Consultation and Feedback

All subprojects identified and designed through disclosure of information to the community, consultation with the local peoples and affected persons, and documentation of feedback for review and consideration. The process of disclosure, consultation and feedback has been presented in this report including

documentation of agreement of affected persons dispossessing roadside land strips, and participation of the communities through SCM including grievance resolution procedure.

2.6.1. Objectives of consultation and participation

The main objective of consultation process in RTIP-II is to disseminate project objectives and obtain feedbacks from the communities, beneficiaries and affected persons. It ensures easy accessibility of the project beneficiaries into project activities to provide timely disclosure of relevant and adequate information that is understandable and readily accessible to affected people. RTIP-II has been conducting Community consultation in different stages of project activities to enable the project to incorporate all relevant views of affected people and other stakeholders into decision making, such as project design, mitigation measures, the sharing of development benefits and opportunities, and implementation issues.

2.6.2. Public Consultation process and Feedback

Public consultations, especially the FGDs focused on the need for resuming public lands from private uses along the roads. As to the potential adverse impacts, LGED explained the impact mitigation provisions adopted in the SIMF and the details of the implementation arrangements and compensation procedure. During physical verification of the roads, hot-spot discussions were conducted to gather stakeholders' feedback to minimize displacement in general and especially to avoid acquisition of homesteads, commercial establishments, community facilities and soon. The consultation includes project beneficiaries, local public representatives, and local elite persons from civil society, local women groups and others with direct and indirect stakes in the project. FGDs conducted in scheduled places where the potential participants were invited and FGDs were open for everybody. Consultations carried out at each kilometer roads during social screenings of UZR subprojects.

Feedback from the consultation process documented by the facilitators. The participants responded on alignment of the UZR, way of avoiding acquisition and displacements, standard of compensation and assistance, methods of grievance redress and the like. The feedbacks from stakeholders considered with importance in road alignment, displacement and in other project activities.

The following Table 2.1 shows District wise consultations sessions in different stages of 3rd year work implementation of RTIP-II. Totally, 2397 persons (men and women) consulted through 167 FGDs along the 36 roads and 364 persons consulted were female. In addition, 1927 men from the roadside communities consulted in hot spots.

Table 2.1: Consultation and Participation Status

Districts	No. of Roads	No. of FGDs	Number of FGD Participants In the mainstream area			No. of key informants interviewed	No. of Hotspot discussion	No. of participants in hot spot discussions
			Male	Female	Total			
1	2	3	4	5	6	7	8	9
Region 1								
Dhaka	01	05	53	09	62	08	05	42
Gazipur	01	10	99	21	120	08	15	127
Jamalpur	01	03	29	09	38	08	05	47
Kishoreganj	02	06	65	10	75	16	10	66
Mymensingh	05	26	241	42	283	40	25	170
Netrakona	01	03	31	07	38	08	05	48
Sirajganj	02	06	66	09	75	16	10	68
	13	59	584	107	691	104	75	568
Region-2								
Comilla	08	40	428	88	516	27	71	765
Chadpur	01	02	20	12	32	05	06	51
B.Barua	04	20	284	62	346	12	21	162
Habiganj	02	08	176	36	212	04	10	78
Moulivibazar	01	04	41	04	45	05	05	39
Sylhet	01	08	78	17	95	04	08	92
Sunamgonj	02	09	132	05	137	09	09	66
Chittagong	04	17	290	33	323	12	13	106
Total	23	108	1449	257	1706	78	143	1359
	36	167	2033	364	2397	182	218	1927

Source: Social Screening Reports of Phase-III UZRs

In addition, women specially consulted through 167 FGDs along the 23 roads in the 19 project districts. Rate of participation of women in these FGDs were low. To convey the message of development to more female project beneficiaries and to gain feedback from them, at least one separate FGD conducted with only female beneficiaries of mainstream population area of each UZR. A total of 406 women participated in 36 FGDs (Table 2.2).

Table 2.2 District-Wise FGDs with Women Groups

SL No.	Districts	No. of Roads	No. of FGDs	Number of female participants
1	2	3	4	5
	Region 1			
	Dhaka	01	02	18
	Gazipur	01	02	21
	Jamalpur	01	02	12
	Kishoreganj	02	04	26
	Mymensingh	05	10	60
	Netrakona	01	03	19
	Sirajganj	02	04	36
	Sub-total	13	27	192
Region-2				
1.	Comilla	08	08	66
2.	Chadpur	01	01	13
3.	B.Barua	04	04	30
4.	Habigonj	02	02	27
5.	Moulivibazar	01	01	11
6.	Sylhet	01	01	13
7.	Sunamgonj	02	02	23
8.	Chittagong	04	04	31
	Sub-Total	23	23	214
Total		36	50	406

2.6.3. Summary of Community Feedback and Project Response

Summary of issues raised in the consultation process: Different issues raised in the consultation process. Summary of the issues raised in the consultations were as follows:

- i) Marking the road area by accurate measurement to avoid unnecessary displacement.
- ii) Avoiding displacement as far as possible.
- iii) Allowing sufficient time to shift.
- iv) Giving shifting and reconstruction cost for the affected structure.

- v) Arranging government land for relocation.
- vi) Avoiding cutting down trees as far as possible.
- vii) Giving preference to the affected people in construction works.
- viii) Arranging compensation as early as possible.
- ix) Considering market value at the time of fixing Compensation.
- x) Considering vulnerability.
- xi) Using proper materials for construction of the UZR.
- xii) Supervising with responsibility.

2.6.4. Project response to community Concerns:

The D&S Consultant appointed survey firms for detailed engineering survey on ground. The survey firms collected Mauza Map (cadastral map) and arranged engineering survey based on the maps. The survey reports were reviewed by LGED for acceptance through site verification. So, requirement of shifting of structures from the occupied area identified accurately. Measures taken to avoid physical displacement of people. The affected persons will get Tk 11,65,350 as transfer & reconstruction grant and as House construction grant. The grant was fix following the matrix in the SIMF. The affected persons will be allowed sufficient time to shift their property from the road area. They will get compensation for their affected construction materials in market price. Affected persons will be assisted for the relocation of the structures and reconstruction. Specialist assistance will be provided to the vulnerable affected persons including the women head of households. LGED, D&S Consultant, and Management Consultant have arrangement to monitor the quality of the construction works and activities for social impact management.

3. LEGAL AND POLICY FRAMEWORK

3.1. General

This Social Impact Management Plan expresses the Project's commitment to avoid any negative impacts due to the project interventions and mitigate unavoidable impacts ensuring that the project-affected persons are able to maintain or improve their livelihood at the end of the project. The project follows the legal and policy framework reflected in the SIMF that bridges the gaps between the World Bank Operational Policies (OP) on involuntary resettlement (OP 4.12) and on indigenous peoples (OP 4.10). Use of private and public land for project civil works construction is governed by legal framework on land acquisition that falls short of the World Bank social safeguard operational policies in coverage and compensation.

3.2. Legal Framework:

The current legislations governing land acquisition in Bangladesh for public purposes are: the *Acquisition and Requisition of Immovable Property Ordinance, 1982* (Ordinance II of 1982 with amendments up to 1994), and the *East Bengal State Acquisition and Tenancy Act (1951)* revised in 1994. The 1982 Ordinance requires that compensation be paid for (i) land and assets permanently acquired (including houses, trees, and standing crops,); and (ii) any other impacts caused by such acquisition. The Ordinance provides certain safeguards for the owners and has provision for payment of "fair compensation" for the property acquired. The rules of the law requires that a feasibility of the acquisition is carried out by the Deputy Commissioners (DC) on site to confirm that there is no objects of religious, cultural and historical significance are within the acquisition boundary and there is no objection from the community.

According to the law, GOB is obliged to pay compensation to titled owners only for the assets acquired. Further, the Ordinance does not deal with social and economic impacts as a consequence of land acquisition. For instance, the Ordinance does not cover project-affected persons without titles such as informal settler (squatters), occupiers, and informal tenants and leaseholders (without registered agreements). Since there is no acquisition of private or public lands following these laws, the affected persons in Phase II operation for improvement of UZR in Region-2 are subject to coverage under the guidelines and policy framework adopted in the SIMF.

3.3. The World Bank Policy

The project interventions in Region 1 and 2 under Phase III UZR subprojects as discussed, involve no acquisition of private land but affect some people compelling them partially shifting their residential and business structures from roadsides designated for selected UZR. No tribal peoples are affected or are among the beneficiaries. The subprojects therefore trigger only the Bank policy on Involuntary Resettlement (OP 4.12). The policy requires that subprojects will (i) avoid or minimize private land acquisition; (ii) avoid or minimize displacement of people and households who may have been using public lands for residential, commercial or other purposes; (iii) mitigate adverse impacts with private land acquisition; displacement from public lands; use the common property resources and temporary displacement/closure of business and livelihood activities during implementation of civil works.

The OP 4.12 covers physical displacement (relocation, loss of residential land, or loss of shelter) and economic displacement (loss of land, assets, access to assets, income sources, or means of livelihoods) as a result of (i) involuntary acquisition of land, or (ii) involuntary restrictions on land use or on access to legally designated parks and protected areas. It covers them whether such losses and involuntary restrictions are full or partial, permanent or temporary.

3.4. Project Policy Framework

3.4.1. Basic Policy Principles

LGED will select the subprojects and consider alternative designs with an emphasis on avoiding or minimizing adverse impacts on private landowners and those who have been using its own and other public lands with and without authorization. To minimize adverse impacts, LGED will use the following principles:

- Avoid or minimize acquisition of private lands;
- Use as much public land as possible;
- Avoid or minimize:
 - Displacement from homesteads,
 - Loss of land valued higher in terms of productivity and uses,
 - Loss of buildings/structures that are used for permanent business/commercial activities.
- Dislocation of squatters/encroachers; and
- Impacts on community facilities, such as educational institutions, places of worship, cemeteries, etc., and buildings/structures that are socially and historically important.
- Sections of the roads will be realigned only where it is necessary to meet the required technical and safety standards, or to avoid affecting concentrations of commercial activities.

Where adverse impacts are found unavoidable, LGED will adopt appropriate mitigation measures as per the SIMF.

3.4.2. Impact Mitigation Principles

Where adverse impacts are found unavoidable, LGED will plan to mitigate them in accordance with the following the principles:

- Resettlement of the project-affected persons will be planned and developed as an integral part of the subproject design.
- Absence of legal titles in case of public land users will not be considered a bar for payment for assets lost due to project interventions, resettlement & rehabilitation assistance and income restoration measures.
- Vulnerability, in terms of socio-economic characteristics of the affected persons/households, will be identified and mitigated according to the provisions as per the SIMF.
- Homestead-losers, including the poor and vulnerable households squatting on public lands, will be assisted with physical relocation and provision of basic facilities like water supply and sanitation.
- People encroaching public lands/properties (without any legal agreement for right to use the land) will qualify for financial or any other form of assistance irrespective of their economic status.
- Assets like equipment, machinery or parts/components thereof that can be dismantled and moved away intact will not be eligible for compensation, but the owners will be paid the actual costs of dismantling and moving them.
- No compensation will be paid for temporary inconveniences faced by business operators and traders, unless they are required to stop completely their operations during the construction period. However,

to ensure sustenance of their income streams, LGED will undertake the following measures in consultation with the concerned Municipal/Bazaar Committees and Design and Supervision Consultant:

- Plan and implement the construction works in a manner to avoid/minimize inconvenience and disruption to the road users, and to business/trading activities where applicable.
- Ensure spaces for all temporarily displaced business/trading activities in the vicinities of their present locations, or allow them to relocate temporarily to spots they find suitable.
- Where the project activities cause community-wide impacts affecting community facilities, access to common property resources, etc., LGED will rebuild them with its own resources and/or provide alternatives in consultation with the user communities.

3.4.3. Eligibility for Compensation and Assistance

Regardless of their tenure status to the lands used for a subproject, the affected persons/households will be eligible for compensation and assistance. According to the PAP Census, LGED has identified the following impacts for mitigation:

- Occupiers: Poor households and persons having their own land attached to the road or elsewhere but encroached into the lands of road reserve informally for residential and livelihood earning purposes. These people are losing their unauthorized access to these lands and have been considered for compensation for their assets built and grown on the land.
- Owners of displaced businesses. Compensation for income loss from businesses that are displaced from roadside land within the road reserves and require to close down temporarily during construction.

4. SOCIAL IMPACT MANAGEMENT PLAN

RTIP-II approach is to avoid land acquisition and displacement of people to the extent feasible. Only at unavoidable situations of improvement of Upazila Roads, acquisition of additional private land is resorted to for accommodating curve correction, road widening and new alignments. Land acquisition, physical displacements and livelihood impact are covered under Social and Resettlement Action Plan (SRAP) following the RTIP-II SIMF. A Social Impact Management Plan (SIMP) is prepared to address social issues other than land acquisition, physical displacement of people and loss of livelihoods. SIMP also deals with participation and GRM in project process. These social issues are consultation and participation, grievance management and management of shifting of structures by encroachers (without physical displacement of affected households). A total of 35 subprojects have been taken for improvement of UZR in RTIP-II under Phase III program. According to assessments, 19 of these subprojects will not involve any acquisition of private land or any physical displacement of people or loss of livelihoods. This SIMP has therefore been prepared to addresses other social issues related to implementation of these 19 UZR subprojects. List of the subprojects without acquisition of private land is given below:

Table 4.1 Subprojects covered in the SIMP

Region-1				
Sl	Package No.	Location (Upazila & District)	Length (km)	Name of the road
1.	GAZ/UZR-62	Kaliakoir, Gazipur	16.600	Latifpur Bridge (R&H)-Bhawal Mirjapur GC Road via Boraibari.
2.	DHA/UZR-61	Nawabganj,Dhaka.	6.341	Paragram GC to Kolatia Gc Road via Dhalikandi F. Ghat(N.por).
3.	MYM/UZR-67	Phulpur, Mymensingh	11.600	Taldighi R&H-Munshirhat GC Road.
4.	MYM/UZR-71	Sadar, Mymensingh	7.400	Dapunia GC -Mym Tangail R&H Road.
5.	MYM/UZR-68	Muktagacha, Mymensingh	8.800	Chechua-Khamar Bazar Road.
6.	MYM/UZR-70	Haluaghat, Mymensingh	6.500	Haluaghat-Nalitabari Road.
7.	KIS/UZR-65(b)	Sadar, Kishoreganj	1.100	Nilganj GC to Kishoreganj Mymensingh road.
8.	KIS/UZR-65 (a)	Karimganj, Kishoreganj	2.900	Guzadia Bazar – Tarail R&H Road via Raijani .
9.	SIR/UZR-78	Kazipur, Sirajganj	5.400	Shimuldair RHD-Harinathpur GC Road.
10.	NET/UZR-74	Madan, Netrokona	8.800	Teosree GC -Tarail GC Road(Dhankunia Ferry Ghat)Rd. viaAkarsree& Singheir Bazar.
			75.441	
Region- 2				

Sl	Package No.	Location (Upazila & District)	Length (km)	Name of the road
1.	SUN/UZR-79	Chatak, Sunamganj	7.30	Kalrpur to pagla- Jagannathpur RHD via Haiderpur
2.	SUN/UZR-80	Dharmapasha, Sunamgonj	5.30	Haripur GC- Gachbari GC Road (Kanaighat) Road
3.	BRA/UZR/47(A)	Sadar, Brahmanbaria	3.35	Pabhabati R&H road Akhaura Bara Bazar Road (Haliday road)
4.	BRA/UZR/47(B)	Kasba, Brahmanbaria ,	2.90	Kharera R&H to Shimrail GC via Kheora Bazar Road
5.	BRA/UZR/48	Bijoynagar Brahmanbaria ,	8.45	Nurpur GC- Kalibari R&H (B.Baria) Road.
6.	CHA/UZR/49	Shahrasti, Chandpur	1.75	Thakurbazar (UHC) GC- Jadabpur R&H Network (ch. 00-1700m, 2200-3860m & 9470- 9540m)
7.	CTG/UZR/50 B	Mirsharai, Chittagong,	4.00	Borerhat- Sitakunda Mirerhat GC Road
8.	CTG/UZR/51A	Fatikchari, Chittagong	3.80	Heako G.C to Sikdarkhil Road
9.	CTG/UZR/51 B	Fatikchari, Chittagong	6.40	Mohammad Takirhat GC to Katkhat road via Samitirhat Bazar
			43.25	

Community and beneficiary participation in the process of subproject selection, design and implementation as well as management of pertinent social issues relevant to minimizing adverse social effects and maximize project benefits to the communities are the core objectives of the project. The project recognizes transparency and social accountability at each stage of the project execution through engaging communities in the process of project suggestions and complaint mechanism (SCM) and grievance redress mechanism (GRM). As a continued process of participation, LGED has included Consultation and Participation Plan and Grievance Redress Mechanism to further inclusion, participation, transparency and social accountability in the implementation process.

4.1. Objectives of the SIMP

Overall objectives of this SIMP are to compensate the unavoidable losses without physical displacement or loss of income stream and livelihoods of the affected persons. This SIMP covers the losses and impacts those could not be avoided with any other ways. The specific objectives include the following:

- Identify the affected persons experiencing loss of assets due to the project.
- Assess their individual losses and determine compensation loss of assets and assistance for shifting of structures.
- Engage the affected persons in resettlement process and address their grievances related resettlement.

- Provide institutional support to the affected persons for compensation and shifting of structures.
- Carry out disclosure of information, consultation, and the informed participation of those affected.
- Provide opportunities for interested vulnerable persons including women to employment in project civil works.

4.2. Consultation and Participation Plan

All subprojects have been identified and designed through disclosure of information to the community, consultation with the local people and affected persons, and documentation of feedback for review and consideration. The process of disclosure, consultation and feedback has been presented in this report and SIMP for implementation of the subprojects including documentation of agreement of affected persons dispossessing roadside land strips, and participation of the communities through SCM and GRM.

Community consultation was conducted for selection of road, disclosure meeting was arranged, local elite persons, public representatives and NGO representatives were included in the grievance redress process. To meet the necessity of disclosure of information the GRC and SCC members are selected in such a way that, general people have easy accessibility to them and they can represent the public opinion.

Community consultation was done in each kilometer of the project roads and in important public places at the time of Social and environmental screening. Photographs and signature of the participants were taken at the time of Social Screening, Environmental Screening, and Participatory Planning Session for GCM improvement subprojects. Following the community engagement strategy of the project, disclosure meetings were arranged for all the GRC and SCC members.

The consultation process is an ongoing process and will continue in the implementation of all social plans as well as civil works construction for the RTIP-II subprojects. The details of the process will have to be clearly communicated to any displaced people and in a form that can be easily understood.

4.3. Grievance Redress Mechanism (GRM)

4.3.1. Introduction and Objectives

LGED has adopted a Suggestions and Complaints Mechanism (SCM) for addressing project related complaints and grievances on procurement, contract management, land acquisition, resettlement and environmental impact management. SCM suggested forming committees in district level and at Upazila level including LGED, local people who have connectivity with mass people and project affected persons. Main objective of these committees is to solve grievances in initial stage. The committees ensure easy accessibility of the project beneficiaries. The committees help to avoid lengthy legal procedure to mitigate problems and public unrest, which would delay the commencement and completion of project activities.

4.3.2. Grievance Redress Focal Points

A Suggestion and Complaint Committee (SCC) at the district level already active for receiving and settlement of complaints and suggestions from local communities on procurement, contract management, corruption and fraud, financial management, social, environmental, health safety. A Grievance Redress Committee (GRC) at the Upazila level already active to ensure accessibility by the affected persons for resolving land acquisition and resettlement related grievances. If the resolution attempt at the local level fails, the GRC refers the complaint to District level SCC. It is responsibility of GRC to inform the PAPs fully about their rights to offer suggestion and make complaints including grievances related to resettlement process. GRC arrange investigations and hearing of the complaints. Where tribal peoples are among the affected persons, the membership composition of the GRCs will take into account any traditional conflict resolution arrangements that the tribal communities may practice.

The Executive Engineer at the district level will be the focal point for SCCs and the Upazila Engineer will be the focal point for GRCs at the Upazila level.

4.3.3. Formation of GRC and SCC:

SCC is consisting of a seven-member committee. LGED Executive Engineer is convener and District Sociologist is Member Secretary of SCC for concern project District. The other members of SCC are Upazila Engineer of respective Upazila, District Administration level first class officer, two local civil society member, and representative of Contractors.

GRC is at the Upazila level committee for redressing grievances. Upazila LGED Engineer is the Convener and LGED Community Organizer is the Member Secretary of GRC. The other GRC members are Local UP Member/Ward Councilor, Teacher from local educational institution, Representative of Local NGO, Representative from Local Women's Group and Representative from the PAP Group.

4.3.4. Orientation and Disclosure of GRC and SCC

Orientation and disclosuresessions on SCC and GRC arranged at district level. XENs, Upazila Engineers, Assistant Engineers and Community Organizers attended the sessions and facilitated by the Senior Sociologist of RTIP-II PMU, Social Development and Resettlement Specialist from MS

Consultants, Social Development and Resettlement Specialists from DS Consultants of Region 1 & 2. All of these sessions were presided over by Senior LGED Officials.

Disclosure meetings on SCC and GRC arranged at district level. All the SCC and GRC members including XENs, Upazila Engineers, Assistant Engineers, Community Organizers, public representatives, member local communities attended the meeting.

Ledger Books and other supporting materials provided to the District and Upazila LGED offices for documentation of the SCM and GRM processes. These books are open to all interested persons and entities for reference.

4.3.5. Grievance Redress Process

Grievance petition and timeline: Any person including the project-affected persons can submit his/her complaints directly to the complaint Box or by directly writing in SCM Books, sending complaints through postal mail or email. All complains to GRC will be received at the office of the Upazial Engineer through the Community Organizer. Any complaints on project social development and resettlement process should be produced or bring in notice to the grievance focal points within 6 months of commencement of civil works for subprojects with implementation period of 12 months and in 12 months for subprojects of with implementation period of 18 months. The local LGED offices will inform the communities and affected persons while disclosing about the SCM. Any petitioner will be notified for hearing at least 5 working days before the hearing date.

Hearing and resolution: GRCs and SCCssit at least once in a month in their respective offices. Complainers called for hearing in writing. The committees ensure proper presentation of complaints and grievances as well as impartial hearings and investigations and transparent resolution. If the resolution attempt at the local level fails, GRC refers the complaint to the SCC. The SCC makes decision and communicate it to the concerned GRC within a week of the complaint receipt. If the aggrieved person is not satisfied with the decision of the SCC, then SCC refers the case to PMU, LGED, Dhaka. LGED can refer the case to the Ministry of Local Government, Rural Development & Cooperatives (MLGRD&C) with the minutes of hearings at local and headquarters level. The Ministry takes decision on unsolved cases within four weeks by an official designated by the Secretary, MLGRD&C. A deed of understanding is prepared between the aggrieved person/s and GRC/SCC/LGED for a settled complaint. A decision agreed with the aggrieved person/s at any level of hearing is binding upon LGED.

In addition the above scope any project affected person can be addressed to World Bank directly if he did not satisfy his resolved case by the GRC.

4.3.6. GRC Documentation and Reporting

Complaints and suggestions may come to GRC in different methods. Whatever be the method - writing in SCM Book, postal mail or e-mail, all the complaints recorded in Complaint Ledger Register. Then the recorded complaints which are eligible for hearing are recorded in Intake Register with a Case number, detail address of the complainer and summary of the objection. After hearing, decision of the GRC, date of field investigation, date& result of hearing and if aggrieved person is satisfied from hearing then agreement with him are written in Resolution Register. After agreement with aggrieved person or after referring unsolved cases to SCC, GRC records the case history, progress and management action in the Closing Register.

Grievance resolution is a continuous process. GRC and SCC send reports on all resolved and unresolved complaints to PMU and PMU keeps all records. PMU also prepares periodic reports on grievance resolution process and publish on the LGED Website.

4.4. Social Impact of the Subprojects

The UZR subprojects, for Phase III construction in Regions 1 and 2, were selected through consultation and participation process and social screening was done to avoid or minimize adverse social impacts. Census of affected persons was carried out where needed and involuntary shifting of structures were identified due to encroachment of roadside land. The encroachers have built their own structures for extending their homesteads or business premises. These persons are not squatters as they have land attached to the road or nearby. Most of these occupiers are poor. Only the structures will be shifted from the road alignment. The local laws do not cover these affected persons as they occupy the land without title. The project will compensate and assist these affected encroachers. Market price of their lost properties has been assessed during PAP Census. The loss of assets and their current market price will be verified before SIMP implementation and LGED will directly pay the affected persons for their affected structures. Unauthorized use of road land was identified and impact on encroachers could not be avoided in the following six subprojects with total length of 41.85 km:

1. Latifpur Bridge (R&H)-Bhawal Mirjapur GC Road via Boraibari (GAZ/UZR-62), Kaliakoir Upazila of Gazipur district. Length of the UZR is 16.60 Km.
2. Teosree GC -Tarail GC Road (Dhankunia,FerryGhat)road via Akarsree & Singhair Bazar(NET/UZR-74), Madan Upazila of Netrokona district. Length of the UZR is 08.80 Km.
3. Panchabati R&H road- Akhaura Bara Bazar road (Haliday road), (BRA/UZR-47.a) under Brahmanbaria Sadar Upazila of Brahmanbaria District. Length of the UZR is 03.35 Km.
4. Kharera R&H to Shimrail GC via Kheora Bazar Road (BRA/UZR-47.b), Under Upazila Kasba of Brahmanbaria District. Length of the UZR is 02.90 Km.
5. Nurpur GC- Kalibari R&H (B.Barria) Road, (BRA/UZR-48) Under Upazila Bijoyagar of Brahmanbaria District. Length of the UZR is 08.45 Km.
6. Thakur Bazar (UHC) GC Jadabpur R&H Net work(CHA/UZR-49), Under Upazila Shahrasti of Chandpur District. Length of the UZR is 01.75 Km.

4.4.1. Project Affected Encroachers

The six subprojects in Region 1 of the project with unauthorized occupation issues are identified in Phulpur Upazila, Sadar Upazila, Muktagacha Upazila and Halughat Upazila of Mymensingh District, Kaliakoir Upazila in Gazipur District and Madan Upazila of Netrokona District. There four Upazilas in Region-2 with unauthorized occupation issues are Sadar Upazila, Kasba Upazila and Bijoyagar Upazila of Brahmanbaria District and Shahrasti Upazila of Chandpur District. These UZR will be developed on existing available lands. No land owners will be affected from the development works. But there are 238 encroachers (residential and commercial) with a total family members of 1322 persons, who will be affected with their structures but will not be physically relocated. Among the 1322 PAPs, 659 are male and 663 are female. The impact is insignificant as their homesteads are attached to the occupied lands. Only the structures will be pushed back from the roadside land into their lands. Table-4.2 provides more details.

Table 4.2 Project Affected Units losing structures

Serial No.	Name of UZR and Upazilas	No. of Affected owners losing structures by use			No. of PAPs		
		Residential	Business	Total	Male	Female	Total
Region - 1							
01.	Latifpur Bridge (R&H)-Bhawal Mirjapur GC Road via Boraibari (GAZ/UZR-62), Kaliakoir, Gazipur	20	54	74	203	211	414
06.	Teosree GC -Tarail GC Road (Dhankunia,FerryGhat)road via Akarsree & Singhair Bazar(NET/UZR-74), Madan, Netrokona	03	13	16	47	52	99
Sub Total		23	67	90	250	263	513
Region- 2							
01.	Panchabati R&H road- Akhaura Bara Bazar road (Haliday road), Brahmanbaria, Sadar	25	09	34	135	127	262
02.	Kharera R&H to Shimrail GC via Kheora Bazar Road, Kasba.	16	01	17	53	62	115
03.	Nurpur GC- Kalibari R&H (B.Baria) Road, Bijoyagar.	52	07	59	186	186	372
04.	Thakur Bazar (UHC) GC Jadabpur R&H Net work, Shahrasti.	09	0	09	35	25	60
Sub- total		131	17	148	409	400	809
Total		154	84	238	659	663	1322

Source: Census of Project Affected Persons, 2015

According to census and consultation with individual affected households and persons, none of the residential households affected will need to physically relocate elsewhere but to push back and the businesses in the affected commercial structures will be halted for 3 to 7 days only.

4.4.2. Affected Structures

Most of them made their structures with cheap housing materials like bamboo, mud, and low cost CI sheet. The census shows that affected households will be losing a total 34359 sft of physical structures of which 30434 sft is residential structure and 96 sft commercial structure.

Table 4.3 Distribution of Affected Structure by Use

Name of the road	Project Upazila	Residential			Commercial		
		# HHs	# Structures	Floor Area (sft)	# HHs	# Structures	Floor Area (sft)
Region- 1							
Latifpur Bridge (R&H)-Bhawal Mirjapur GC Road via Boraibari (GAZ/UZR-62), Kaliakoir, Gazipur	Kaliakoir	20	20	11785	54	54	27874
Teosree GC -Tarail GC Road (Dhankunia,FerryGhat)road via Akarsree & Singhair Bazar(NET/UZR-74), Madan, Netrokona	Madan	03	03	1040	13	13	2411
Sub-Total		23	23	12825	67	67	30285
Region-2							
Panchabati R&H road-Akhaura Bara Bazar road (Haliday road)	Brahmanbaria Sadar	21	21	7704	09	09	1179
Kharera R&H to Shimrail GC via Kheora Bazar Road	Kasba	10	10	1274	01	01	64
Nurpur GC- Kalibari R&H (B.Baria) Road	Bijoynagar	43	43	8631	08	08	1041
Thakur Bazar (UHC) GC Jadabpur R&H Net work	Shahrasti	0	0	0	09	11	1790
Sub Total		74	74	17609	27	29	4074
		97	97	30434	94	96	34359

Source: Census of Project Affected Persons, 2015

In the affected residential structures 23090 sft is shiftable and the remaining 7344 sft is non-shiftable (Table-4.4). Compensation for shiftable and non-shiftable structures differs a lot for shifting and reconstruction.

Table 4.4 Distribution of Affected Residential Structures

Project Upazila	Shiftable Structure			Non-Shiftable Structures		Total Affected Structures	
	Male owner	Female owner	Area (sft)	Male owner	Area (sft)	No. of owner	Area (sft)
Regio1-1							
Kaliakoir	11	01	6148	08	5637	20	11785
Madan	03	00	1040	00	00	03	1040
Sub- Total	14	01	7188	08	5637	23	12825
Region-2							
Brahmanbaria Sadar	16	00	6097	05	1607	21	7704
Kasba	10	00	1174	01	100	11	1274
Bijoynagar	51	00	8631	00	0	51	8631
Shahrasti	00	00	00	00	00	00	1790
Sub- Total	77	00	15902	06	1707	83	17609
Total	91	01	23090	14	7344	114	30434

Source: Census of Project Affected Persons, 2015

According to the Table 4.5, all the business structures are shiftable except structures in Kaliakoir. The shiftable structures can be pushed back out of the road right of way. For 27874 sft non-shiftable structures in Kaliakoir affected persons will be compensated for reconstruction.

Table 4.5 Distribution of Affected Business Structures

Project Upazila	Shiftable Structure			Non-Shiftable Structures			Total Affected Structures	
	Male owner	Female owner	Area (sft)	Male owner	Female owner	Area (sft)	No. of owner	Area (sft)
Region-1								
Kaliakoir	01	00	638	51	02	27236	54	27874
Madan	13	00	2411	00	00	00	00	00
Sub-Total	14	00	3049	51	02	27236	54	27874
Region-2								
Brahmanbaria Sadar	09	00	1179	00	00	00	09	1179
Kasba	01	00	64	00	00	00	01	64
Bijoy Nagar	08	00	1041	00	00	00	08	1041
Shahrasti	09	00	1790	00	00	00	09	1790
Sub- Total	27	00	4074	00	00	00	27	4074
Total	41	00	7123	51	02	27236	81	31948

Source : : Census of Project Affected Persons, 2015

4.4.3. Loss of Trees

Project interventions for improvement of UZRs will cause to fell down 856 trees in Region 1 and 564 trees in Region 2. Although the trees have been identified on enched land, LGED has been considering compensation to the socially recognized owners as identified in the Census for inventory of losses. Table 4.6 provides more details of the number of trees affected.

Table 4.6 Affected Trees in the Third Year UZR Improvement Subproejects

Location	Region-01				Region-02				Grand Total
	Small	Medium	Large	Total	Small	Medium	Large	Total	
Region-01									
Madan	12	0	0	12	8	3	3	14	26
Phulpur	0	0	0	0	5	2	2	9	9
Haluaghat	1	0	0	1	2	1	1	4	5
Muktagacha	89	2	0	91	14	0	0	14	105
Mymensingh Sadar	2	6	1	9	1	20	20	41	50
Kaliakoir	8	226	107	341	146	87	87	320	661
Sub- total	112	234	108	454	176	113	113	402	856
Region-02									

Brahmanbaria Sadar	3	13	0	16	0	62	7	69	85
Kasba	27	32	0	59	0	6	4	10	69
Bijoy Nagar	3	33	4	40	9	35	29	73	113
Shahrasti	58	61	7	126	127	29	15	171	297
Sub-total	91	139	11	241	136	132	55	323	564
Grand Total	203	373	119	695	312	245	168	725	1420

4.4.4. Loss of Income by Business Losers

Ninety six persons have been identified who will be losing business premises. As the UZR in Kaliakoir passes through a market, significant number of commercial structure will be required to shift/pushed back. The affected businesspersons were consulted and they agreed to shift their structure. They think that they will be more benefited if the UZR is improved. The owner of the structures will get reconstruction grant and allowance for business loss.

Table 4.7 Impacts of Subprojects on Businesses

Project Upazila	Affected persons losing business structures	Affected persons losing business income	Loss of income due to displacement
Region-1			
Kaliakoir	54	54	185500
Madan	13	13	26000
Sub-Total	67	67	211500
Region-2			
Brahmanbaria Sadar	09	09	22000
Kasba	01	01	2000
Bijoynagar	08	08	24000
Shahrasti	11	09	40000
Sub- Total	29	27	88000
Total	96	94	

Source: Census of Project Affected Persons, 2015

4.5. Socioeconomic Profile of the Affected Persons

4.5.1. Project Affected Persons by Gender

The following Table 4.8 shows that 373 (98.15%) affected households are headed by male and only 07 (1.85%) households are headed by female. Male and female ratio of heads of affected households is almost same in the both region of the project.

Table 4.8 Distribution of Heads of Affected Households by Gender

SL	Region	Male	Female	Total
01.	Region- 1	226 (97.39%)	06 (2.61)	232(100%)
02.	Region-2	147(99.32%)	01(0.68%)	148(100%)
Total		373(98.15%)	07.(1.85%)	380(100%)

Source: Census of Project Affected Persons, 2015

The following table 4.9 shows that ratio and number of male and female affected persons in Region-1 and Region-2 are almost same. Totally, 2148 persons will be affected from improvement of PhaseIII 19 UZR. Among these PAPs there are 1079 male and 1069 female.

Table 4.9 Distribution of Project Affected persons by Gender

SL	Region	Male	Female	Total
01.	Region- 1	450(52.20%)	412(47.80%)	862(100%)
02.	Region-2	629(48.91)	657(51.09)	1286(100%)
Total		1079(50.23%)	1069(49.77)	2148(100%)

Source: Census of Project Affected Persons, 2015

Table 4.10 shows that by occupation most of the female heads of affected households are house wives. They are not involved in any gainful occupations. At the same time, they do not use the assets directly as source of income.

Table 4.10 Distribution of Female Heads of Affected Households

Sl.	Profession	Type of loss of the female PAPs			Number
		Residential	Commercial	Trees	
1.	Housewife	01	01	04	06
2.	Business	00	00	00	00
3.	Labor	00	00	00	00
4.	Other income generating activities	00	00	00	00
Sub-Total		01	01	04	06
R2					
1.	Housewife	00	00	01	01

2.	Business	00	00	00	00
3.	Labor	00	00	00	00
4.	Other income generating activities	00	00	00	00
Sub-Total		00	00	01	01
Total		01	01	05	07

Source : Census of Project Affected Persons, 2015

4.5.2. Occupations of the Affected Households Heads

The affected households are largely dependent on agriculture in the project-affected areas. Agriculture is the primary occupation of 51.40% of the affected households followed by business 26.05 %, 17.64% others and 1.84% housewives. Only 18 heads of the affected households have secondary occupation. There are 12 organizations that will be affected somehow.

Table 4.11 Occupations of the Heads of Affected Households

Occupations	Primary		Secondary	
	No.	%	No.	%
Agriculture	195	51.40	09	50.00
Business	99	26.05	03	16.67
labour	00	00	00	-
Housewife	07	1.84	00	-
Others	67	17.64	06	33.33
organizations	12	3.16	00	
Total	380	100	18	100

Source : Census of Project Affected Persons, 2015

4.6. Eligibility of Entitlements

4.6.1. Eligibility Cut-off Date

Compensation eligibility will be limited by a cut-off date for each subproject. The commencement date of census in each subproject corresponds the eligibility cut-off date. Each displaced person will be identified on the site prior to the cut-off date. Displaced persons who settled in the affected areas after the cut-off date will not be eligible for compensation. A cut-off date of the Third Year UZR subprojects without acquisition of private lands under Region 1 & 2 is given in Table-4.12.

Table 4.12 Eligibility of Cut-off date Affected Subproject

Region- 1 sub projects without acquisition

Sl.	Upazila & District	Name of Subproject and Package Nos.	Cut off Date (start date of Census)
1.	Kaliakoir, Gazipur	Latifpur Bridge (R&H)-Bhawal Mirjapur GC Road via Boraibari (GAZ/UZR-62), Kaliakoir, Gazipur	29.05.2015
2.	Nawabganj, Dhaka.	Paragram GC to Kolatia Gc Road via Dhalikandi Ferry Ghat(N.por).Nawabganj, Dhaka.	01.06.2015
3.	Phulpur, Mymensingh	Taldighi R&H-Munshirhat GC Road (MYM/UZR-67), Phulpur, Mymensingh	05.07.2015
4.	Sadar, Mymensingh	Dapunia GC -Mym Tangail R&H Road (MYM/UZR-71), Sadar, Mymensingh	07.07.2015
5.	Muktagacha, Mymensingh	Chechua-Khamar Bazar Road (MYM/UZR-68), Muktagacha, Mymensingh	25.06.2015
6.	Haluaghat, Mymensingh	Haluaghat-Nalitabari Road (MYM/UZR-70), Haluaghat, Mymensingh	08.07.2015
7.	Sadar, Kishoreganj	Nilganj GC to Kishoreganj Mymensingh road under Package no: KIS/UZR-65(b) in this Upazila.	03.06.2015
8.	Karimganj, Kishoreganj	Guzadia Bazar – Tarail R&H Road via Raijani under Package no. KIS/UZR-65 (a) in this Upazila.	03.06.2015
9.	Kazipur, Sirajganj	Shimuldair RHD-Harinathpur GC under Package No: SIR/UZR-78 in this Upazila.	02.06.2015
10.	Madan, Netrokona	Teosree GC -Tarail GC Road(Dhankunia Ferry Ghat)Rd. via Akarsree & Singheir Bazar Package No.NET/UZR-74	23.06.2015

Region- 2 sub projects without acquisition

Sl.	Upazila & District	Name of Subproject and Package Nos.	Start date of Census (Cut off date)	Ending date of Census
	Brahmanbaria, Sadar	Panchabati R&H road- Akhaura Bara Bazar road (Haliday road), BRA/UZR-47A	09.05.2015	10.05.2015
2.	Brahmanbaria, Kasba	Kharera R&H to Shimrail GC via Kheora Bazar Road, BRA/UZR-47B	10.05.2015	10.05.2015
3.	Brahmanbaria, Bijoy Nagar	Nurpur GC- Kalibari R&H (B.Barua) Road, BRA/UZR-48	05.05.2015	06.05.2015
4.	Chandpur, Shahrasti	Thakur Bazar (UHC) GC Jadabpur R&H Net work, CHA/UZR-49	06.05.2015	07.05.2015
5.	Chittagong, Mirsharai	Borer Hat- Sitakunda Mirer Hat G.C Road, CTG/UZR- 50 B	05.05.2015	05.05.2015
6.	Chittagong, Fatikchori	Heako G.C to Sikderkhil Road, CTG/UZR-51 A	06.05.2015	06.05.2015
7.	Chittagong, Fatikchori	Mohammed Takirhat GC to Katkhat Road via Samitirhat Bazar (Fotikchori portion), CTG/UZR- 51 B	05.05.2015	05.05.2015
8.	Sunamgonj, Chatak	Kalrpur to Pagla- Jagannathpur RHD via Haiderpur, SUN/UZR- 79	08.05.2015	08.05.2015
9.	Sunamgonj, Dharmapasha	Dharmapasha- Joysree Road , SUN/UZR- 80	08.05.2015	08.05.2015

4.6.2. Eligible Persons (EP) for Compensation and Assistance

Three hundred eighty households have been identified by LGED affected with their structures, businesses and trees. Women head seven of these households. Ninety-four of the affected households will be losing business structures and these households will be losing business income due to displacement. Again 133 of the affected households will be losing shiftable structures and 65 of them will be losing non-shiftable structures. Table 4.13 provides the information in more details.

Table 4.13 Losses Items by the Subproject Intervention

Sl #	Road Package #	Losses Items	Unit	Quantity	Affected Owners	No. of PAPs	Reference of EM (clause #)
1	Gazipur GAZ/UZR- 62	Land	Deci mal	00	00	00	EM clause #1 & 2 does not apply
		Structures	Sft.	39659	74	414	EM clause # 1
		Tress	Nos.	637	91	476	EM clause # 4
		Compensation for business losses	Nos.	54	54	305	EM clause # 5
2	Netrokona NET/UZR- 74	Land	Deci mal	00	00	00	EM clause #1 & 2 does not apply
		Structures	Sft.	3451 sft.	16	99	EM clause # 1
		Tress	Nos.	20	18	109	EM clause # 4
		Compensation for business losses	Nos.	13	13	80	EM clause # 5
3	Phulpur MYM/UZR/65	Land	Deci mal	00	00	00	EM clause #1 & 2 does not apply
		Tress	Nos.	08	05	29	EM clause # 4
4	Haluaghat MYM/UZR/70	Land	Deci mal	00	00	00	EM clause #1 & 2 does not apply
		Tress	Nos.	05	04	27	EM clause # 4
5	Muktagacha MYM/UZR/68	Land	Deci mal	00	00	00	EM clause #1 & 2 does not apply
		Tress	Nos.	105	17	91	EM clause # 4
6	Mymensingh Sadar MYM/UZR/71	Land	Deci mal	00	00	00	EM clause #1 & 2 does not apply
		Tress	Nos.	30	18	102	EM clause # 4
7	Brahman baria BRA/UZR- 47.a	Land	Deci mal	0	0	0	EM clause #1 & 2 does not apply
		Structures	Sft.	8883	30	262	EM clause # 1
		Tress	Nos.	85	16	101	EM clause # 4 does not apply
		Compensation for business income losses	Nos.	09	08	58	EM Clause # 5
8	Brahman	Land	Deci	0	0	0	EM clause #1 & 2 does not apply

	baria BRA/UZR- 47.b		mal				
		Structures	Sft.	1338	17	115	EM clause # 1
		Tress	Nos.	69	10	65	EM clause # 4
9	Brahman baria BRA/UZR- 48	Land	Deci mal	0	0	0	EM clause #1 & 2 does not apply
		Structures	Sft.	9672	52	372	EM clause # 1
		Tress	Nos.	113	36	208	EM clause # 4
		Compensation for business income losses	Nos.	08	08	42	EM clause # 5
10	Chandpur CHA/UZR- 49	Land	Deci mal	0	0	0	EM clause #1 & 2 does not apply
		Structures	Sft.	1790	09	60	EM clause # 1
		Tress	Nos.	297	29	124	EM clause # 4
		Compensation for business income losses	Nos.	09	09	60	EM clause # 5

Source: Census of Project Affected Persons, 2015

Losses Items by the Subproject Intervention shown above. Losses Items by the category of losses shown below in the following table 4.14.

Table 4.14 Eligible Persons for Loss of Assets and Income

Category of losses	No. male EPs	No. of female EPs	Quantity of loss assets (sft)
Region - 1			
Persons losing residential structures	22	01	12825 Sft
Persons losing business structures	65	02	30285 Sft
Persons losing trees	151	04	807 Nos
Persons eligible for TRG for shiftablestructures	28	01	10237 Sft
Persons eligible for HCG for non-shiftable structures	59	02	32873 Sft
Persons eligible for allowance for loss of business income.	65	02	30236 sft
Region-2			
Persons losing residential structures	92	00	17609 Sft
Persons losing business structures	41	00	4074Sft
Persons losing trees	90	01	564 Nos.
Persons eligible for TRG for shiftablestructures	104	00	19976 Sft
Persons eligible for HCG for non-shiftable structures	06	00	1707 Sft
Persons eligible for allowance for loss of business income	27	00	4074 sft

Source: Census of Project Affected Persons, 2015

List of affected trees by shape & their cost can be seen in Appendix- 2 and list of all project affected persons and their losses can be seen in Appendix- 3.

4.6.3. Eligibility Considerations

RTIP-II resettlement measures include compensation for acquired assets at replacement cost. According to the SIMF provisions, replacement cost for land and structures on the land is applicable for acquisition of private land only. Structures on public land (on the existing land of the UZR in this case) will be compensated for transfer and reconstruction with transfer and reconstruction grant (TRG) by their shift ability.

LGED is considering compensation of relocated structures for supplementing the damages during dismantling and shifting as replacement cost. In addition to TRG, all the 90 EPs have been considered for replacement cost for the 43110 sft of structures.

4.6.4. Compensation and Entitlement Matrix

A Compensation and Entitlement Matrix has been prepared for the affected occupiers under the UZRs without acquisition of private lands. This Compensation and Entitlement Matrix has been constructed on the basis of the Entitlement Matrix contained in the SIMF in compliance with the OP 4.12 of the World Bank on Involuntary Resettlement (Appendix-3). Table 4.15 provides the entitlement matrixes of this SIMP.

Table 4.15 Compensation and Entitle Matrix

Matrix No.	Loss by Type & Location	Entitled Person	Entitlement	Responsibility
1.	<i>Shiftable & non-shiftable structures on existing road land</i>	<i>Occupiers/ squatters: 197 occupiers - 132 losing shiftable structure and 65 losing nonshiftable structures</i>	<i>Replacement cost of structure determined by market price assessment committee for compensate damages to structures during dismantling and shifting. Transfer and Reconstruction Grant (TRG) @ Tk 50 per sft of floor area with a minimum of Tk 4,000 and maximum of Tk 6,000 for shiftable structures. House Reconstruction Grant (HRG) @ Tk 75 per sft of floor area with minimum of Tk 5,000 and maximum of Tk 7,000 for nonshiftable structures: Allowed to keep the salvageable materials.</i>	TRG and HCG paid by LGED
2.	<i>Business on existing road land</i>	<i>Occupiers: 96 business owners losing income</i>	<i>Total Allowance for loss of business income is Tk. 2,99,500/-on the basis of lost income during reconstruction period.</i>	LGED will pay the allowance.
3.	<i>Trees on existing road land</i>	<i>Occupiers: 244 occupiers losing 1368 trees</i>	<ul style="list-style-type: none"> • Current market price of trees, based on species, size and maturity. • Current market price of fruits on trees, if they are felled before harvest. • Owners are allowed to fell the trees and fruits. 	LGED will pay

4.6.5 Market price survey methodology

A current market price survey conducted by LGED with the assistance of DS Consultants following Guidelines of SIMF. Market price survey conducted to determine replacement cost of affected houses/structures, trees, other immovable assets and for loss of income. Structure of the market price assessment committee is as follows:

SL. No.	Representative	Organization	Position in the Committee
1.	Exwcutive Engineer	LGED	Convener
2.	Concern Upazila Engineer	LGED	Member
3.	One representative of Upazila Nirbahi Officer (UNO)		
4.	D&S Consultant (Resettlement Specialist/ ARE)	DS Consultant	Member
5.	District Sociologist	LGED	Member
6.	Community Organizer (CO) of the concern Upazila	LGED	Member
7.	Concern UP Chairman/his representative		

The replacement cost of house, structures, trees and other irreplaceable assets determined by the committee from the sources of sale and purchase of same kind of properties in the locality. The committee collected market price from sufficient number of dealers, manufacturers or concern persons. A team of investigators worked under the supervision of the Committee. The committee verified the data presented by the investigators. Valuation process to determine compensation rates and standards were as follows:

- The replacement cost of the house/structure determined based on lowest quoted price from the price quotation of five dealers or manufacturers for each type of material plus carrying cost. • Replacement cost determined based on current price of various materials, labor and other cost items in the local markets. The cost of materials fixed from the lowest quoted price among quoted price of five or more dealer/manufacturers in the local market. The current labor cost fixed by interviewing local contractors, LGED staff or local construction workers.
- The rates recommended in the SIMF found still valid. Standard rate for transfer and reconstruction of shiftable structures as Transfer and Reconstruction Grant (TRG) @ Tk. 50/sft of floor area with a minimum of Tk.4,000 and maximum of Tk. 6,000. For non-shiftable structures HCG (House Construction Grant) is @ Tk75/sft of floor area with a minimum of Tk.5,000 and maximum of Tk.7,000.
- TRG for shiftable houses/structures built with materials/components that can be dismantled without much damage and materials can be used to rebuild them. HCG applies to non-shiftable

houses/structures generally built with materials/ components that cannot be dismantled intact e.g. mud walls, mud-plastered walls of straw/bamboo/jute stalks etc.

4.6.6. Financing Recommendations

There is no owner of land in the project-affected persons under the UZR without acquisition. The affected persons are eligible for compensation/assistance according to the SIMF. An amount of TK 3,90,39,160 equivalent to USD 500501 (1 USD= Tk.78) has been proposed to LGED for providing compensation and assistance to the affected persons. The project considered compensation for affected property according to their type, extent and severity. LGED will review the recommendations and approve for delivery of compensation and assistance to the eligible affected persons. The recommendations of this RAP for compensation and assistance are presented in Table 5.16.

Table 5.16 Compensation and Entitlement Estimates

Sl. No.	Compensation assistance	Amount (Tk.)
1.	Compensation for shiftable structures	28,20,780
2.	Compensation for non-shiftable structures	3,18,99,720
3.	Transfer and Reconstruction Grant	7,03,950
4.	House Reconstruction Grant	4,61,400
5.	Compensation for trees	28,53,810
6.	Allowance for loss of business income	2,99,500
	Total	3,90,39,160

5. IMPLEMENTATION ARRANGEMENTS

5.1. Institutional Arrangement

Project Director (PD), RTIP-II, LGED is the head of Project Management Unit for RTIP-II. Among other responsibilities, the PD oversees the preparation and implementation of phase-wise land acquisition and resettlement action plans. The PD is accountable to the Chief Engineer, LGED. In this regard, a Senior Sociologist at PMU is assisting the PD in land acquisition and resettlement process including gender and vulnerability. In carrying out the resettlement activities, LGED will utilize its existing staff up at the Upazila levels, and has already appointed additional field staff under the project. The key LGED staff consists of an Executive Engineer (XEN) in each district, an Upazila Engineer (UE), Assistant Engineer, Community Organizer and a Surveyor, with other supporting staffs at the Upazila. The project has already appointed full-time District Sociologist (DS) in each district. In this effort, the Social Scientist Cum Resettlement Specialist of MSC and Social Development/Resettlement Action Plan Implementation Specialist of D&S Consultants for land acquisition and resettlement services will actively assist the PMU.

D&SC Professionals will provide all kind of the technical services required for land acquisition, preparation and implementation of the phase-wise SIMP along with monitoring and reporting. The XENs and UEs will coordinate all these activities at the district and Upazila level and liaise with the concerned DCs and Upazila Nirbahi Officers (UNOs). The DSs and COs will directly work with the D&SC professionals and participate in carrying out the process tasks for SIMP preparation and implementation.

The PMU will also set up information processing facility to collate and update the resettlement database to monitor progress in land acquisition and delivery of entitlements with the required number of appropriately qualified persons.

The MSC and D&SC professionals will assist LGED to implement all other resettlement activities. Compensation determined by CCL will be paid by DCs and LGED will pay top-up to make up replacement value, as well as applicable entitlements due to legal owners and squatters.

5.2. Roles of Responsibilities

5.2.1. LGED and PMU-RTIP-II

Chief Engineer, LGED

Chief Engineer, LGED will monitor the activities of Project Director and coordinate with Local Government Division (LGD) of the Ministry of LGRD&C as Head of Implementing Agency. The specific areas will be as under:

- Chief Engineer (CE) as chief executive of Implementing Agency will ensure monitoring activities for implementation of SIMP and land acquisition process. In this regard, MSC will assist Project Director (PD) especially with regard to submission of Land Acquisition Proposals including SIMP to LG Division for Administrative approval etc.
- Oversee the roads and other components are selected, land acquisition requirements and locations are identified, social screening and public consultations are carried out, land acquisition proposals' (LAPs) are prepared and administrative approval, thereof, received and submitted to concern authorities, PAP censuses are taken and phase-wise SIMP are prepared by MSC with the assistance of PMU members and D&S Consultants.

- Liaison with other Government Ministries/Departments in land acquisition and SIMP implementation processes and release of fund for land acquisition.
- Submission of land acquisition and SIMP implementation budget to Government.
- Review the progress of Land Acquisition and payment of compensation as per CCL and top-up payment at least quarterly.

Project Director, RTIP-II

Project Director is the overall responsible for preparation and implementation of land acquisition and resettlement activities.

- Oversee the roads and other components are selected, land acquisition requirements and locations are identified, social screening and public consultations are carried out, land acquisition proposals (LAPs) are prepared and administrative approval thereof received and submitted to DCs, PAP censuses are taken and phase-wise SIMP are prepared.
- Liaison with other Government Ministries/Departments, including DCs, and any other stakeholders who are deemed instrumental in land acquisition and SIMP implementation processes under the guidance of Chief Engineer.
- Actively facilitate within LGED to have the services of Sociologist, Community Organizers from other districts and upazilas, as and when additional manpower is required in particular project sites.
- Actively facilitate approval of the land acquisition proposals and resettlement budgets by LGED/MOLGRDC.
- Ensure that SIMP are implemented in full, including compensation payment, before the civil works start on the ground.

Executive Engineer

Coordinate all district level project activities with Project Director and D&S Consultants, and responsible for timely completion of all process tasks in an Upazila, leading to land acquisition and preparation and implementation of the phase-wise SIMP.

- Assisted by the D&S Consultants and field staff, ensures that social screening, public consultations, identification of acquisition requirements and ground locations, PAP census, Market Price Surveys, joint-on-site verification and similar tasks are completed in time. • Submit LAPs to DCs and actively follows through the LAP approval processes by DCs and DLACs; legal acquisition process, including issuance of legal notices; and compensation payment by DCs.

- Assist Deputy Commissioners, LAOs and other acquisition officials to arrange for spot payment of compensation.

- Facilitate procurement of CCL payment information required to determine top-up payment by LGED (Project Office).
- Ensure that the Suggestions & Complaints Committee (SCC) are formed and made operational, receives grievances from the aggrieved PAPs, and schedules and participates in hearings.

Act as Convener of Suggestions & Complaints Committee (SCC) and preside over the SCC meetings and ensure that the decisions of the meeting are recorded properly and decisions are implemented.

- Disburse the compensation due to the squatters, and the top-up to the legal owners.
- Monitor all tasks related to land acquisition and resettlement, and ensures that the contractors do not start the civil works before the PAPs are paid their compensation in full.
- Ensure assessment of Market Price and preparation of entitlement files for top-up payment as per Implementation Matrix.

Senior Assistant Engineer/ Assistant Engineer (GoB&Project)

Coordinate all district level project activities with Executive Engineer and D & S Consultants, and responsible for timely completion of all process tasks within the Upazila, leading to land acquisition and preparation and implementation of the phase-wise SIMP.

- Assist XEN, D & S Consultants and field staff, in social screening, public consultations; identification of acquisition requirements and ground locations, PAP census, Market Price Surveys, joint-on-site verification and similar tasks are complete in time.
- Assist XEN in submission of LAPs to Deputy Commissioner and actively follows through the LAP approval processes by Deputy Commissioners and DLACs; legal acquisition process, including issuance of legal notices; and compensation payment by Deputy Commissioners.
- Assist XEN to arrange for spot payment of compensation by the Land Acquisition Officers.
- Facilitates procurement of CCL payment information required to determine top-up payment.
- Assist XEN to form Suggestions & Complaints Committee (SCC) and help him in receiving grievances from the aggrieved PAPs, and schedules and participates in hearings and recording the minutes of SCC.
- Assist Executive Engineer in disbursement of compensation due to the squatters, and the top-up to the legal owners.
- Assist Executive Engineer in assessment of Market Price and preparation of entitlement files for top-up payment as per Implementation Matrix.

Senior Sociologist

- Coordinates all process tasks leading to selection of roads and other components, land acquisition and preparation and implementation of the phase-wise RPs/IPPs.

- Coordinates and participate in the process tasks like social screening, public consultations, PAP census/surveys, market prices surveys, and joint on-site verification of the affected properties, and ensures flow of information between PMU and field offices.
- Assists Land Acquisition and Resettlement Specialist (DS Consultant) and others in scheduling the process tasks and determine the manpower requirements, and assists the Project Director and Project Manager and XENs in re-allocation of available manpower and, if required, to arrange for additional manpower.
- Assists Land Acquisition and Resettlement Specialist (DS Consultant) with RP/IPP preparation in the way of impacts and policy reviews, budgeting and working out the RP/IPP implementation schedules.

Assists with preparation of the PAP entitlement files for individual PAPs, and facilitate procurement of CCL payment information required to determine the Top-Up.

- Assists the data processing personnel ensuring flow of data on process tasks, land acquisition and RAP/IPP implementation, including details of compensation payment by DCs and LGED (ProjectOffice).
- To prepare the Monthly Progress Reports.
- To monitor the activities of GRCs.

District Sociologist

Responsible for all process tasks leading to selection of roads and other components, land acquisition and preparation and implementation of the phase-wise SIMP.

- Conduct and ensure factual integrity of social screening, public consultations, and PAP census and coordinates them with the Sociologists.
- In assisting the Social Dev./RAP Implementation Specialist actively participates in Market Price Surveys of the affected properties, and assists with joint-on-site verification of the affected properties.
- Organize focus groups of PAPs on a continuing basis to explain the compensation payment modalities and documents are required to claim compensation from the Deputy Commissioner, and the Grievance Redress Procedure.
- In assisting the Social Dev./RAP Implementation Specialist, identifies the PAPs who do not have all legal documents to claim compensation from Deputy Commissioner, and prepares lists of the missing documents for individual PAPs.
- Assist aggrieved PAPs to lodge grievances and the XEN to schedule the grievance hearings, and keeps records of the grievance proceedings as per monitoring requirements.
- Assist XEN, LGED and Land Acquisition Officials to arrange for spot payment of compensation, and informs and organize the PAPs accordingly.
- Ensure that the PAPs, both legal owners and squatters, have received their compensation.
- Performs other tasks that are pertinent to land acquisition and resettlement.
- Ensure Monthly Meeting of SCC as the Member Secretary.
- Preparation and submission of monthly progress report on social safeguard issues including GRC & SCC timely.

Upazila Engineer

Coordinate all Upazila level project activities with XEN, and responsible for the timely completion of all process tasks in the Upazila leading to preparation and implementation of the LAPs and SIMP.

- Assist by the D& S Consultants and field staff, ensures that social screening, public consultations, identification of acquisition requirements and ground locations, PAP census, market price surveys, Joint-on-Site Verification and similar tasks are completed in time.
- Ensure that the Grievance Redress Committee (GRC) are formed and made operational, receives grievances from the aggrieved PAPs, and schedules and participates in hearings.
- To act as convener of Grievance Redress Committee (GRC), preside over the GRC meetings, and ensure that the decisions of the meeting are recorded properly and decisions are implemented.
- Assist other responsible persons to identify the PAPs who do not have all legal documents to claim compensation from Deputy Commissioner, and to prepare lists of the missing documents for individual PAPs.
- Receive grievance petitions from aggrieved PAPs and schedule the grievance hearings; and inform the PAPs accordingly.
- Assist XEN and land acquisition officials to arrange for spot payment of compensation, and inform and organize the PAPs accordingly.
- Assist XEN to disburse the LGED's part of the payment to legal owners (Top-up) and to the squatters.
- Monitor all tasks related to land acquisition and resettlement, and ensures that the contractors do not start the civil works before the PAPs are paid their compensation in full.

Sub-Assistant Engineer

To assist Upazila Engineer in performing the activities mentioned above and any other activity that may come up in the process of land acquisition, resettlement of displaced persons and SIMP implementation within the Upazila.

Community Organizer

Responsible for directly contacting the PAPs at the local levels all process tasks leading to selection of roads and other components, land acquisition and preparation and implementation of the phase-wise SIMP.

- Participate in process tasks like social screening, public consultations, and PAP census and surveys and coordinates them with the Sociologist, Upazila Engineer (UE) and Assistant Engineer (Project-District HQ).
- Assist the Social Dev./RAP Implementation Specialist, actively participates in market price surveys, and assists with joint on-site verification of the affected properties.
- Assist Sociologist to organize Focus Groups Discussion (FGD) of PAPs and consult the PAPs on a continuing basis to explain the compensation payment modalities and documents are required to claim compensation Deputy Commissioners, and the Grievance Redress Procedure.
- Assist the Social Dev./RAP Implementation Specialist and Sociologist to identify the PAPs who do not have all legal documents to claim compensation from Deputy Commissioners and to prepare lists of the short documents for individual PAPs.

- Assist aggrieved PAPs to lodge grievances and the XEN to schedule the grievance hearings; keeps records of the grievance proceedings as per monitoring requirements.
- Assist UE, Sociologist and Land Acquisition Officials, in arranging spot payment of compensation by informing and organizing the PAPs.
- Keep records of any compensation payment issues faced by the individual PAPs.
- Perform other tasks that are pertinent to land acquisition, SIMP implementation within the Upazila.
- Ensure Monthly Meeting of GRC as the Member Secretary.
- Preparation and submission of monthly progress report on social safeguard issues including GRC timely.

5.2.2. Professional Services from D&S Consultancy

A. Lead Highway Design Engineer (HE)

Assist the Project Director and Executive Engineers in preparing Engineering Design and provide cross-section and related document to Social Dev./RAP Implementation Specialist to undertake the task of Land Acquisition Survey.

- He will supervise and coordinate Land Acquisition Survey in the field to oversee that the surveys are done according to road design.
- During survey he will ensure that place of Historical and Cultural importance are not affected in any way and will also provide measures to protect those as and when such situation arises.

B. Social Development /RAP Implementation Specialist

Assist the Deputy Project Director (Region) and Executive Engineers in planning and implementation of land acquisition and resettlement activities.

- Review/update the work schedule and coordinate land acquisition and resettlement activities, such as social screening; public consultation; PAP census; market price survey of the affected assets.
- Coordinate land acquisition and phase-wise SIMP preparation and implementation activities and field staffs at district and Upazila levels.
- Review/design/refine frameworks for use in social screening, public consultation, and other social aspects and train LGED staff and others to implement them in the field.
- Prepare PAP census/survey instruments in line with the proposed land acquisition and mitigation principles, modalities and mitigation measures.
- Oversee overall data management facility and design analytical schemes required to prepare the SIMP and monitoring progress in land acquisition and SIMP implementation.
- Review the proposed mitigation measures, prepares the land acquisition and resettlement budgets, and the phase-wise SIMP.
- Monitor progress in land acquisition and SIMP preparation and implementation on a continuing basis and prepares Monthly Progress Reports on land acquisition and SIMP implementation.

- Perform other tasks that are pertinent to social safeguard issues including land acquisition and resettlement.

C. Assistant Resident Engineer/Field Engineer

Responsible for implementing the participatory approach for the selection of project components, public consultation, participatory planning and implementing of land acquisition and resettlement activities.

- Review/update the phased work schedule and coordinates the process tasks, such as social screening and public consultation with regard to PAP census, and SIMP preparation and implementation activities.
- Review/design/refine frameworks for use in social screening, public consultation/ participation, and other social aspects.
- Conduct social screening and public consultations, analyses the results and provides inputs in engineering design and land acquisition, PAP census/surveys, and SIMP preparation and implementation.
- Organize PAPs focus groups on a continuing basis to explain the land acquisition and resettlement principles, compensation payment modalities and the legal requirements to claim compensation DCs, grievance redress procedure, and the like.
- Monitor progress in the implementation of all participatory aspects of project planning and implementation.

5.2.3. Professional Services from Management Support Consultancy

Social Scientist cum Resettlement Specialist

Assist directly Team Leader, Project Director (PMU) and field staff with land acquisition, and SIMP preparation and implementation in terms of monitoring aspects.

- Prepare formal Land Acquisition Strategy in association with World Bank.
- Prepare Social Impact Management Plan (SIMP) in coordination with PMU, D&S Consultants and review by the World Bank.
- Closely follow-up and monitor for LAP submission by XENs and the approval process by DCs, District Land Acquisition Committees (DLAC) and any relevant ministries (e.g., Ministry of Land. Local Government Division).
- Ensure the concerned field personal in preparing budget and scheduling the process tasks and determine the manpower in the process of implementation of SIMP.
- Assist XENs, DSs, COs and others for market price survey of the affected properties, joint verification, and grievance redress.
- Prepare all Social Reports with the cooperation of the World Bank.
- Assist the LGED field staffs to identify the PAPs with any legal documents that may have been missing, but required to claim compensation from DCs, and assist such PAPs procure them from relevant offices.
- Assist in preparation of the PAP entitlement files for individual PAPs, and facilitate procurement of CCL payment information required to determine thop-up.

- Assist LGED field staff with disseminating information on mitigation policies, compensation payment process, and legal requirements to claim compensation from DCs.
- Monitor the legal acquisition process and assists the Social Dev./RAP Implementation Specialist to prepare the Monthly Progress Reports.
- Prepare, ensure and submit the Monthly, Quarterly & Annual Progress Report regarding Social Safeguard issues with the assistance of D&SC.

5.3. Implementation Schedule

The SIMP preparation process include census of the affected assets and their owners, and survey of current market prices of the various affected items (such as displacement of PAPs, squatters from Public Lands, or any other issues related with displacement of vulnerable people and Indigenous people). The SIMP has prepared and will be implemented following the timeframe shown in Table 6.1.

Table 5.1 Tentative Implementation Schedule

Sl. No.	Resettlement Activities	Tentative time requirement
1.	Census survey with Cut- off Dates (Social Screening) by D&SC	Completed
2.	Consultations and information campaign with community people/ road users with FGD by D&SC	Running process
3.	Design/Development of SIMP implementation tools	Completed
4.	Identification of PAPs	Completed
5.	Joint Inventory Verification (JIV) on detail based design within subproject alignment area	15-days
6.	Market survey for the preparation individual of entitlement for Top-up payment by LGED	Completed
7.	Submission of Resettlement Budget and entitlement by MSC with the assistance of D &SC	15-days
8.	Approval of Resettlement Budget by LGED (Top-up)	15-days
9.	Payment of compensation/resettlement benefits for PAPs & Squatters by LGED	15-days
10.	Training and income generation program for PAPs	15-days
11.	Monitoring and Evaluation programs	Normal routine responsibilities of MSC with the assistance of D&SC

5.4. Payment of Compensation and Cash Assistance

5.4.1. Resettlement Budget

A Budget has been recommended by LGED to meet the costs for compensating and assisting the project affected persons in their relocation and resettlement process (Table 6.2). Market price of the affected properties and loss of business income has been assessed by LGED with the assistance from DS Consultant through the market price assessment committee (MPAC) as stated in section 5.5.5. LGED will review this budget before disbursement of compensation and assistance to the eligible persons (EP).

The major direct cost items are houses/structures and business income for which affected households will be paid at replacement/ market prices. There are other items, such as temporary income loss, house construction grants, transfer grant, and vulnerability have been added to the cost of resettlement as discussed in section 5.5.6.

Table 5.2 Resettlement Budget

Compensation Categories		No. of EPs		Area (sft)	Total cost (Tk)
Compensation	Category	Male	Female		
2	3	4	5	6	8
Compensation for structures	Shiftable structures	132	02	30,213	28,20,780
	Non shiftable structures	65	00	34,500	31899,720
Relocation assistance	TRG	132	01	30,213	7,03,950
	HCG	65	00	34,560	4,61,400
Business income loss	Income loss allowance	94	00	33,721	2,99,500
Compensation	Compensation for trees	222	04	1371 Nos.	28,53810
Total compensation and assistance					3,90,39,160

5.4.2. Payment Process

Affected persons have identified following the social screening and land survey carried out by the DS Consultants. The results of the land survey were reviewed and verified by the XEN at the district office to identify availability of land for the new construction and need for acquisition of private land.

A Market Price Assessment Committee (MPAC) is formed by LGED and DS Consultant representatives. MPAC has assessed current market price of affected properties from the local market and submitted the assessment to the XEN at the district level for approval of PMU.

The MPAC has also reviewed the SIMF provisions for resettlement assistance including TRG, HCG and assessed compensation for loss of income and vulnerability.

Upon approval of the Resettlement Budget, the money will be transferred to the XEN office at the district level will ensure payments for affected properties before eviction from the occupied land.

LGED will ensure that the compensations/entitlements to the PAPs are paid in full before they are evicted from the acquired/not acquired private and public lands.

6. MONITORING AND EVALUATION

Monitoring is the process of regular observation, in respect of that the close monitoring ensures the proper implementation of SIMP. The MSC will assist LGED to set up a system to monitor, report on progress and performance in land acquisition and resettlement activities. Independent reviews of the LGED land acquisition process have been carried out at regular intervals through the RTIP-II Independent Performance Audit (IPA) procedure on a 15% sample of roads under construction phase. In respect of land acquisition the audits will review the LGED land acquisition process and its monitoring results and the implementation of the SIMP.

LGED will set up an internal monitoring system to report quarterly involving the Upazila Engineer at the Upazila level and the Executive Engineer at the district level. The District Sociologists will primarily be responsible for collection of monitoring data on land acquisition and implementation of resettlement plans, indigenous people's plans (if any) and gender actions in the process. The project Management Support Consultant team will include a senior, experienced Social Scientist who have been prepare six-monthly reports on monitoring of land acquisition and implementation of resettlement plans, indigenous peoples plans (if any) and gender actions in the process.

The LGED (PMU) has been responsible for monitoring, reporting and evaluation, including the design of the M&E system. Independent reviews of the LGED land acquisition process have been carried out at regular intervals through the RTIP-II integrated performance audit procedure on a 15% sample of roads under a construction phase. The timing of these independent audits, and the tasks of the auditor for each audit, have been done annually or as determined from time-to-time based on the status of implementation of the Project Work Plan. In respect of land acquisition, the audits will at different stages review the LGED land acquisition process and its monitoring results, and the implementation of the SIMPs. This will provide timely feedback on the effectiveness of the planning and implementation process for land acquisition and resettlement of affected persons including indigenous peoples, and on its monitoring. It will generate prompt feedback on problems and issues to be addressed by the Project. An independent impact evaluation have been carried out on 15% sample roads under each construction phase to evaluate the adequacy of the mitigation policies, the socio-economic impact of the Project on the persons affected, and the achievement of the social development goals as well as lessons for future projects. This independent evaluation will require inputs at project-start (to collect baseline data), during implementation (to expand the baseline data base and collect interim evaluation data) and at project-end (for evaluation). LGED will contract with local consultants to carry out the independent impact evaluation. Annex A5 presents the outline terms of reference for the independent evaluation. LGED has prepared the TOR for IPA and shared with the Bank before appraisal. All IPA reports including supervision of RAP/TPP implementation have been shared with the Bank.

6.1. Monitoring Arrangements

The Executing Agency (EA), through the Project Management Unit, will establish a monitoring system involving the XEN, D&S Consultants, Sociologists and the MSC for collection, analysis, reporting and use of information about the progress of resettlement, based on the RTIP-II policy. These stakeholders will be responsible for monitoring the progress of all aspects of resettlement and income generation. The PMU will report to the World Bank on resettlement, including identification of significant issues.

At the end of the project a Project Completion Report describing all significant activities and outcomes will be prepared and submitted to the WB by LGED.

Monitoring also is an integral part of every project, from start to finish. A project is a series of activities (investments) that aim at solving particular problems within a given time frame and in a particular location. The investments include time, money, human and material resources. Before achieving the objectives, a project goes through several stages. Monitoring should take place at and be integrated into all stages of the project cycle. **The basic stages include:**

- Project planning (situation analysis, problem identification, definition of the goal, formulating strategies, designing a work plan, and budgeting);
- Project implementation (mobilization, utilization and control of resources and project operation); and
- Project evaluation.
- The major objectives of monitoring are to: (i) ascertain whether activities are progressing as per schedule and the specified timelines are being met; (ii) assess if compensation, rehabilitation measures are sufficient; (iii) identify problems or potential issues; and (iv) identify methods to rapidly mitigate any problems. The above information will be collected by EA through its PMU and respective Sociologists, DS Consultants. They are responsible for monitoring the day-to-day resettlement activities of the subproject.

6.2. Internal Monitoring

LGED will set up an internal monitoring system to report quarterly involving the Upazila Engineer at the Upazila level and the Executive Engineer at the district level. The District Sociologists will primarily be responsible for collection of monitoring data on land acquisition and implementation of resettlement plans, indigenous people's plans (if any) and gender actions in the process. The project Management Support Consultant team will include a senior, experienced Social Scientist who have been prepare six-monthly reports on monitoring of land acquisition and implementation of resettlement plans, indigenous peoples plans (if any) and gender actions in the process.

The primary objectives of independent performance auditing of project are to review the efficacy of internal monitoring, and design and conduct periodic third party monitoring and provide feedback to LGED and the World Bank on improvement of the measures being applied and enhancement of the implementation process. These audits are independent of SIMF but will also cover pertinent issues on land acquisition and resettlement, and identify the problems to be addressed by LGED and the need for further mitigation measures. TOR for IPA is being prepared by LGED and have been placed with the Bank for agreement before appraisal.

Scope of Tasks

The IPA, in addition to overall project performance, will cover the following tasks to cover also the SIMF objectives and procedures:

- (1) To identify monitoring indicators and develop baseline of the indicators through a well designed baseline survey at the outset of each subproject implementation. Essential indicators are provided in Annex-B3.
- (2) To review specific monitoring indicators for undertaking monitoring for Resettlement plans (RP), Indigenous peoples plans (IPP) and Gender actions.
- (3) To review and verify the progress in land acquisition/resettlement implementation of the Project, including implementation of the RPs.
- (4) Identify the strengths and weaknesses of the land acquisition/resettlement, approaches and implementation strategies.
- (5) Assess the quality, timeliness and sufficiency of delivery of different categories of entitlements (compensation and rehabilitation measures).
- (6) Review the results of internal monitoring and verify claims through sampling checks at the field level, involving affected people and community groups, to assess whether land acquisition/resettlement targets and objectives are generally being met.
- (7) Monitor and assess the adequacy and effectiveness of the consultative process with APs, particularly vulnerable groups and women, including the adequacy and effectiveness of grievance procedures and legal redress available to the affected parties, and dissemination of information about these.
- (8) Verify expenditure and adequacy of budget for resettlement activities.
- (9) Provide a summary of whether land acquisition and involuntary resettlement is being implemented (a) in accordance with the RAPs/TPPs, and (b) in accordance with the stated policy.
- (10) Describe any outstanding actions that are required to bring the resettlement activities in line with the policy and the RAP.

6.3. Indicators of Internal Monitoring

The following monitoring indicators are required to be reported:

- Achievement of resettlement activities against agreed implementation plan.
- Fund sufficiency for implementation of SIMP.
- Amount of compensation already paid.
- Numbers of affected persons get full compensation according to SIMP.
- Number of displaced households relocated and built their new structure at new location.
- Number of affected business received full compensation and relocation according to SIMP.
- Number of community structures (e.g. Mosque, etc.) been compensated for and rebuilt at new site.
- Number of consultations taken with affected persons.

- Number of affected persons used the grievance redress procedures.
- Type of grievances raised.
- Outcomes from Grievance Redress Process.
- Number cases resolved and unresolved in Grievance Redress Process.

6.4. Independent External Monitoring

The primary objectives of independent performance auditing of project are to review the efficacy of internal monitoring, and design and conduct periodic third party monitoring and provide feedback to LGED and the World Bank on improvement of the measures being applied and enhancement of the implementation process. These audits are independent of SIMF but will also cover pertinent issues on land acquisition and resettlement, and identify the problems to be addressed by LGED and the need for further mitigation measures. TOR for IPA is being prepared by LGED and has been placed with the Bank for agreement before appraisal.

Scope of Tasks

The IPA, in addition to overall project performance, will cover the following tasks to cover also the SIMF objectives and procedures:

- (11) To identify monitoring indicators and develop baseline of the indicators through a well designed baseline survey at the outset of each subproject implementation. Essential indicators are provided in Annex-B3.
- (12) To review specific monitoring indicators for undertaking monitoring for Resettlement action plans (RAP), Tribal peoples plans (TPP) and Gender actions.
- (13) To review and verify the progress in land acquisition/resettlement implementation of the Project, including implementation of the RAPs.
- (14) Identify the strengths and weaknesses of the land acquisition/resettlement, approaches and implementation strategies.
- (15) Assess the quality, timeliness and sufficiency of delivery of different categories of entitlements (compensation and rehabilitation measures).
- (16) Review the results of internal monitoring and verify claims through sampling checks at the field level, involving affected people and community groups, to assess whether land acquisition/resettlement targets and objectives are generally being met.
- (17) Monitor and assess the adequacy and effectiveness of the consultative process with PAPs, particularly vulnerable groups and women, including the adequacy and effectiveness of grievance procedures and legal redress available to the affected parties, and dissemination of information about these.
- (18) Verify expenditure and adequacy of budget for resettlement activities.
- (19) Provide a summary of whether land acquisition and involuntary resettlement is being implemented (a) in accordance with the RPs/IPPs, and (b) in accordance with the stated policy.

- (20) Describe any outstanding actions that are required to bring the resettlement activities in line with the policy and the RP.

6.5. Reporting Requirements

The PMU shall prepare and send status reports to the WB on SIMP implementation periodically and a Final Progress Report upon completion of the resettlement program. EA, MSC and DSC will assist PMU in preparation of these reports.

During subproject implementation, LGED will establish a monthly monitoring system involving LGED staff at the sub-project Upazila. The Resettlement Specialist assisted by Sociologist shall prepare monthly progress reports on all aspects of resettlement operations.

The Resettlement Specialist of the MSC will conduct periodic reviews and supervision missions during the implementation stage and will report to LGED on the progress of all aspects of resettlement activities. It is understood that a post-evaluation of SIMP activities will be carried out by the WB to assess the resettlement impact and the efficacy of the SIMP policy.

The District Sociologist will report directly to their District Executive Engineers (XEN), but will also take advice and instructions from the PMU Senior Sociologist and, on specific matters, the MS Consultant Social Scientist (SS). They will provide oversight and support of the work of the Upazila Community Organizers. Where appropriate and necessary on specific matters they will work together with other relevant LGED staff at district and Upazila level, and with DS Consultant's district staff.

At project start the consultants will: (a) review the RTIP-II land acquisition/resettlement policies, objectives, implementation strategies and procedures; (b) design in consultation with LGED the impact evaluation methodology, sampling frame and field survey procedures; and (c) collect and analyse base-line data.

Prior to project mid-term the consultant will expand the collection and analysis of base-line data, and conduct and analyse sample impact evaluation surveys including field consultations.

Towards project-end the consultant will carry out all additional work necessary, including field data collection and analysis and field consultations, to complete the evaluation study.

At each of the three stages of the work the consultants will submit a draft report for review by LGED and the World Bank, and finalise the report incorporating the comments and feedback received.

LGED will provide the World Bank with the following information for its review of performance and compliance:

- Monthly report indicating progress in land acquisition.
- Contract-wise updates on land acquisition and compensation payment activities.
- Updates for formal supervision missions, if the report produced for the current month is deemed not sufficiently informative. The report will also include issues like adequacy of staff, capacity building, grievance redress and implementation of Gender Action Plan (GAP) etc.

- An independent mid-term and end-term evaluation have been carried out. This evaluation will assess the effectiveness and efficiency of the land acquisition process, the preparation and implementations of the SIMP and the efficacy of the mitigation measures stipulated in this Resettlement Action Plan. The evaluations would be based on site-visits, sample surveys of PAPs, consultations and Focused Group Discussions (FGDs) and interactions with various agencies involved in implementation.

The Project strategy on use of land is adopted as follows:

- As far as possible, the alignment of UZR have been selected where the improvement works can be carried out within the existing alignment.
- The rehabilitation and periodic maintenance of UZR and UNR have been within the existing alignments, to restore the roads to their previously improved condition. Similarly PBMC works will sustain the level of service of roads within existing alignments.
- Improved UNRs and GCMs have been constructed on existing land/khas land – markets and union roads where there are land problems or disputes have been excluded from consideration under the project.
- Improved rural waterways including improvement of landing and handling facilities at ghats along the routes have been constructed within available land/khas land and problems in availability of land or disputes on land use will disqualify for project finance.

However, at special circumstances of critical requirements, if acquisition of private land and displacement of people cannot be avoided during the intervention of UZR, resettlement action plans have been developed for management of loss and entitlements as per the SIMF. There are tribal peoples among the beneficiaries in few of the subprojects and appropriate inclusive measures have been applied for ensuring the requirements and have been continued in design and construction under those subprojects. Social management and resettlement actions have been designed for project affected persons where resettlement and rehabilitation is mandatory.

Annexure- 02 Number of Affected Trees and Their Market Value

SL No	Upazila Roads	Fruit Trees						Timber Trees						Total	
		Small		Medium		Large		Small		Medium		Large		Trees	Value
		Nos	Value	No s.	Value	Nos.	Value	Nos.	Value	Nos.	Value	Nos.	Value		
Region – 1															
1.	Madan	12	14200	0	0	0	0	8	13200	3	18000	0	0	23	45400
2.	Phulpur	0	0	0	0	0	0	5	11000	2	10000	1	50,000	8	71,000
3.	Haluaghat	1	500	0	0	0	0	2	1000	1	15,000	1	5000	4	21,500
4.	Muktagacha	89	174009	2	15000	0	0	14	37000	0	0	0	0	105	2,26,009
5.	Mymensingh Sadar	2	3000	6	15,000	1	5000	1	1500	20	60,000	0	0	30	84,500
6.	Kaliakoir	8	8000	226	427102	107	430499	146	112900	87	110200	63	143000	637	1231701
	Sub- total	112	199709	234	457102	108	435499	176	176600	113	213200	65	198000	807	1680110
Region- 2															
1.	Brahmanbaria Sadar	03	2300	13	21300	00	00	00	00	62	96000	07	18600	85	138200
2.	Kasba	27	19900	32	44900	00	00	00	00	06	7700	04	11500	69	84000
3.	Bijoy Nagar	03	2700	33	61000	04	14000	09	15000	35	73300	29	123500	113	289500
4.	Shahrasti	58	58000	61	18300	07	65000	127	127000	29	97000	15	132000	297	662000
	Sub-total	91	82900	139	145500	11	79000	136	142000	132	274000	55	285600	564	1173700
	Total	203	282609	373	602602	119	514499	312	318600	245	487200	120	483600	1371	2853810

Annexure-03 List of Project Affected Encroachers by Subprojects

Package No. NET/UZR-74 , Upazila- Madan, District- Netrokona

Dated of Census: 09 May, 2015

List of affected persons and inventory list

	Name and address of the Project affected Household heads	HH size		HH head		Residential structure				Commercial structure				Assistance	Losing of Business income	Total	
		Male	Female	Male	Female	Shiftable		Non-shiftable		Shiftable		Non-shiftable					
						Area	Price	Area	Price	Area	Price	Area	Price				TRG
1.	Abul Hasem BhuyanS/O Late A Hamid Bhuyan, Nawagaw	3	4	√	0	0	0	0	0	60	2400	0	0	4000	0	2000	8400
2.	Md. Nazrul Islam (3)S/O Late Amir Uddin, Nawagaw	2	3	√	0	0	0	0	0	700	28000	0	0	6000	0	2000	36000
3.	Md. Salam Uddin Bhuy, S/O A Rahim Uddin Bhy Nawagaw	2	3	√	0	0	0	0	0	125	5000	0	0	6000	0	2000	13000
4	Panna Chowdhury S/O Kare Rafiq Uddin, Rajtola	3	3	√	0	0	0	0	0	595	23800	0	0	6000	0	2000	31800
5	Md. Jaj Mia S/O late A Rashid Bhuy, Nawagaw	4	3	√	0	0	0	0	0	48	1920	0	0	4000	0	2000	7920
6	Amir Ahmed S/O Late A Kuddus Pat , Mahura	3	5	√	0	0	0	0	0	130	5200	0	0	6000	0	2000	13200

7	M A Khair, S/O Late Abul Hashem Gabordawtola	3	2	√	0	0	0	0	0	100	5000	0	0	5000	0	2000	12000
8	Akkas Ali S/O Late Afil Uddin.Mahora	4	2	√	0	0	0	0	0	0	0	0	0	0	0	0	0
9	Md. Siddique S/O Golam HossainMahura	3	5	√	0	0	0	0	0	0	0	0	0	0	0	0	0
10	Md. Hainuddin Bhuyan.S/O late A Rashid Bhuya.Nawagaw	2	4	√	0	0	0	0	0	125	5000	0	0	6000	0	2000	13000
11	Abdul kalam Late A Rashid Bhuya, Nawagaw	4	3	√	0	0	0	0	0	125	5000	0	0	6000	0	2000	13000
12	Md. Faisal Mia S/O Fazlu Mia Nawagaw	2	3	√	0	0	0	0	0	125	5000	0	0	6000	0	2000	13000
13	Muslim Uddin S/O Late Abdur Rashid , Nawagaw	3	3	√	0	0	0	0	0	125	5000	0	0	6000	0	2000	13000
14	Md. Delwar S/O Saju Prodan Rajtola	3	3	√	0	0	0	0	0	108	4320	0	0	5400	0	2000	11720
15	Md. Bipul Bhuyan S/O Joynal Abedin.Nawaga	3	4	√	0	0	0	0	0	45	1800	0	0	4000	0	2000	7800
16	Md. Sakil Uddin Late Mojaffar ali Nawagaw	2	4	√	0	0	0	0	0	0	0	0	0	0	0	0	0
17	Nil, Ch 8848, Nawagaw	2	3	√	0	0	0	0	0	0	0	0	0	0	0	0	0

18	Manik Mia S/O Late Habibur Rahman Bawsha	3	3	√	0	0	0	0	0	0	0	0	0	0	0	0	0
19	Md. AbdusSalam S/O Late Islam Uddin, Bawsha	2	4	√	0	0	0	0	0	0	0	0	0	0	0	0	0
20	Md. Sakul Mia S/O Abdul Bari Panchalamsree	3	4	√	0	280	14000	0	0	0	0	0	0	6000	0	0	20000
21	Md.Sapon Mia S/O Late Khunbad Uddin Panchalamsree	3	3	√	0	220	11000	0	0	0	0	0	0	6000	0	0	17000
22	Md. Shuhal Mia S/O Azim Uddin Panchalamsree	4	2	√	0	540	27000	0	0	0	0	0	0	6000	0	0	33000
23	Md. Motiur Rahman S/O Late Danugali Munshi Panchalamsree	3	3	√	0	0	0	0	0	0	0	0	0	0	0	0	0
24	Md. Duku Mia S/O Late Nobil Box Panch Alamsree	2	3	√	0	0	0	0	0	0	0	0	0	0	0	0	0
25	Md. Nuru Mia S/O Abdul Barek Panch Alamsree	3	2	√	0	0	0	0	0	0	0	0	0	0	0	0	0
26	Panch Alamsree S/O Moazem H Talukder Panch Alamsree	4	2	√	0	0	0	0	0	0	0	0	0	0	0	0	0

27	Md. Osman Goni S/O Late Halim Panch Alamsree	2	5	√	0	0	0	0	0	0	0	0	0	0	0	0	0
28	Md. Shahidul IslamS/O Md. Lal Bahadur Panch Alamsree	3	4	√	0	0	0	0	0	0	0	0	0	0	0	0	0
29	Md. Mustafa S/O Md. Lal Bahadur Panch Alamsree	3	2	√	0	0	0	0	0	0	0	0	0	0	0	0	0
30	Md.Habibul Mia S/O.Rahim Uddin Panch Alamsree	2	3	√	0	0	0	0	0	0	0	0	0	0	0	0	0
31	Md. Akkas S/O Md. Samsuddin Alamsree	3	3	√	0	0	0	0	0	0	0	0	0	0	0	0	0
32	Md.Shahabuddin S/O Md. Samsuddin Alamsree	4	3	√	0	0	0	0	0	0	0	0	0	0	0	0	0
33	Fatema Akter H/ Late Khusad Uddin Panch Alamsree	2	4	√	0	0	0	0	0	0	0	0	0	0	0	0	0
	Total	94	107	33	0	1040	52000	0	0	2411	97440	0	0	88400	0	26000	263840

Package No. NET/UZR-74 , Upazila- Madan, District- Netrokona

Dated of Census : 09 May, 2015

Inventory List for affected Trees

SL	Name & Address	Fruit Trees						Timber Trees						Total Value
		Small		Medium		Large		Small		Medium		Large		
		Nos.	Value	Nos.	Value	Nos.	Value	Nos.	Value	Nos.	Value	Nos.	Value	
1.	Abul Hasem Bhuyan S/O Late A Hamid Bhuyan, Nawagaw	0	0	0	0	0	0	0	0	0	0	0	0	0
2.	Md. Nazrul Islam (3) S/O Late Amir Uddin, Nawagaw	0	0	0	0	0	0	0	0	0	0	0	0	0
3.	Md. Salam Uddin Bhuy, S/O A Rahim Uddin Bhy Nawagaw	0	0	0	0	0	0	0	0	0	0	0	0	0
4.	Panna Chowdhury S/O Kare Rafiq Uddin, Rajtola	0	0	0	0	0	0	0	0	0	0	0	0	0
5.	Md. Jaj Mia S/O late A Rashid Bhuy, Nawagaw	0	0	0	0	0	0	0	0	0	0	0	0	0
6.	Amir Ahmed S/O Late A Kuddus Pat , Mahura	0	0	0	0	0	0	0	0	0	0	0	0	0
7.	M A Khair, S/O Late Abul Hashem Gabordawtola	0	0	0	0	0	0	0	0	3	0	0	0	0
8.	Akkas Ali S/O Late Afil Uddin Mahora	1	1000	0	0	0	0	0	0	0	0	0	0	1000

9.	Md. Siddique S/O Golam Hossain Mahura	2	1000	0	0	0	0	0	0	0	0	0	0	1000
10.	Md. Hainuddin Bhuyan S/O late A Rashid Bhuya.Nawagaw	0	0	0	0	0	0	0	0	0	0	0	0	0
11.	Abdul kalam Late A Rashid Bhuya, Nawagaw	0	0	0	0	0	0	0	0	0	0	0	0	0
12.	Md. Faisal Mia S/O Fazlu Mia Nawagaw	0	0	0	0	0	0	0	0	0	0	0	0	0
13.	Muslim Uddin S/O Late Abdur Rashid , Nawagaw	0	0	0	0	0	0	0	0	0	0	0	0	0
14.	Md. Delwar S/O Saju Prodan Rajtola	0	0	0	0	0	0	0	0	0	0	0	0	0
15.	Md. Bipul Bhuyan S/O Joynal Abedin Nawagaw	0	0	0	0	0	0	0	0	0	0	0	0	0
16.	Md. Sakil Uddin Late Mojaffar ali Nawagaw	0	0	0	0	0	0	1	2500	0	0	0	0	2500
17	Nil Ch 8848, Nawagaw	1	1000	0	0	0	0	0	0	0	0	0	0	1000
18	Manik Mia S/O Late Habibur Rahman Bawsha	1	1200	0	0	0	0	0	0	0	0	0	0	1200
19	Md. Abdus Salam S/O Late Islam Uddin, Bawsha	0	0	0	0	0	0	1	2700	0	0	0	0	2700
20	Md. Sakul Mia S/O Abdul Bari	1	2000	0	0	0	0	0	0	1	6000	0	0	8000

	Panchalamsree													
21	Md.Sapon Mia S/O Late Khunbad Uddin Panchalamsree	0	0	0	0	0	0	0	0	1	6000	0	0	6000
22	Md. Shuhal Mia S/O Azim Uddin Panchalamsree	0	0	0	0	0	0	0	0	1	6000	0	0	6000
23	Md. Motiur Rahman S/O LateDanugali Munshi Panchalamsree	1	2000	0	0	0	0	0	0	0	0	0	0	2000
24	Md. Duku Mia S/O Late Nobil Box Panch Alamsree	1	1000	0	0	0	0	0	0	0	0	0	0	1000
25	Md. Nuru Mia S/O Abdul Berek Panch Alamsree	1	1000	0	0	0	0	0	0	0	0	0	0	1000
26	Panch Alamsree S/O Moazem H Talukder Panch Alamsree	1	1500	0	0	0	0	1	1000	0	0	0	0	2500
27	Md. Osman Goni S/O Late Halim Panch Alamsree	1	1500	0	0	0	0	0	0	0	0	0	0	1500
28	Md. Shahidul Islam S/O Md. Lal Bahadur Panch Alamsree	0	0	0	0	0	0	1	1000	0	0	0	0	1000
29	Md. Mustafa S/O Md. Lal Bahadur Panch Alamsree	1	1000	0	0	0	0	0	0	0	0	0	0	1000
30	Md. Habibul Mia S/O Rahim Uddin	0	0	0	0	0	0	1	1500	0	0	0	0	1500

	Panch Alamsree													
31	Md. Akkas S/O Md. Samsuddin Alamsree	0	0	0	0	0	0	1	1000	0	0	0	0	1000
32	Md. Shahabuddin S/O Md. Samsuddin Alamsree	0	0	0	0	0	0	1	1000	0	0	0	0	1000
33	Fatema Akter H/ Late Khusad Uddin Panch Alamsree	0	0	0	0	0	0	1	2500	0	0	0	0	2500
	Total	12	14200	0	0	0	0	8	13200	3	18000	0	0	45400

Taldighi R&H-Munshirhat GC Road (MYM/UZR-67), Phulpur, Mymensingh

Dated of Census: 09 May, 2015

List of affected persons and inventory list

	Name and address of the Project affected Household heads	HH size		HH head		Residential structure				Commercial structure				Assistance		Total
		Male	Female	Male	Female	Shiftable		Non-shiftable		Shiftable		Non-shiftable		TR G	HCG	
						Area	Price	Area	Price	Area	Price	Area	Price			
1.	Md. Abdul Kalam S/O Md. Jaber Ali Boraikandi	3	4	√	0	0	0	0	0	0	0	0	0	0	0	0
2.	Md. Abul Kasem S/O Late Tahur Uddin.Bilashati	2	4	√	0	0	0	0	0	0	0	0	0	0	0	0

3.	Hazi Abdus Salam S/O Md. Jaban Ali Boraikandi	3	2	√	0	0	0	0	0	0	0	0	0	0	0	0
4	Hazi Abdus Salam S/O Md. Jaban Ali Boraikandi	4	2	√	0	0	0	0	0	0	0	0	0	0	0	0
5	Bacchu Sarker S/O Late Mokbul Ali Sa. Betiabalua Uttar	4	3	√	0	0	0	0	0	0	0	0	0	0	0	0
	Total	16	13	5	0	0	0	0	0	0	0	0	0	0	0	0

Taldighi R&H-Munshirhat GC Road (MYM/UZR-67), Phulpur, Mymensingh

Dated of Census: 09 May, 2015

Inventory List for affected Trees

SL	Name & Address	Fruit Trees						Timber Trees						Total Value
		Small		Medium		Large		Small		Medium		Large		
		Nos.	Value	Nos.	Value	Nos.	Value	Nos.	Value	Nos.	Value	Nos.	Value	
1.	Md. Abdul Kalam S/O Md. Jaber Ali Boraikandi	0	0	0	0	0	0	0	0	1	4000	0	0	4000
2	Md. Abul Kasem S/O Late Tahir Uddin Bilashati	0	0	0	0	0	0	0	0	0	0	1	50,000	50,000

3.	Hazi Abdus Salam S/O Md. Jaban Ali Boraikandi	0	0	0	0	0	0	0	0	1	6000	0	0	6000
4.	Hazi Abdus Salam S/O Md. Jaban Ali Boraikandi	0	0	0	0	0	0	4	8000	0	0	0	0	8000
5	Bacchu Sarker S/O Late Mokbul Ali Sa.Betiabalia Uttar	0	0	0	0	0	0	1	3000	0	0	0	0	3000
	Total	0	0	0	0	0	0	5	11000	2	10000	1	50,000	71,000

Haluaghat-Nalitabari Road (MYM/UZR-70), Haluaghat, Mymensingh

Dated of Census : 09 May, 2015

List of affected persons and inventory list

	Name and address of the Project affected Household heads	HH size		HH head		Residential structure				Commercial structure				Assistance		Total
		Male	Female	Male	Female	Shiftable		Non-shiftable		Shiftable		Non-shiftable		TRG	HCG	
						Area	Price	Area	Price	Area	Price	Area	Price			
1.	Md. Jahangir S/O Md. Emam Uddin Boroduspara	4	4	√	0	0	0	0	0	0	0	0	0	0	0	0
2.	Gholam Rabbani S/O Nil Nil	3	4	√	0	0	0	0	0	0	0	0	0	0	0	0
3.	Shahabuddin	4	2	√	0	0	0	0	0	0	0	0	0	0	0	0

	S/O Nil Nil															
4	Faizul Haq S/O Azim Uddin Jugli	3	3	√	0	0	0	0	0	0	0	0	0	0	0	0
	Total	14	13	4	0	0	0	0	0	0	0	0	0	0	0	0

Haluaghat-Nalitabari Road (MYM/UZR-70), Haluaghat, Mymensingh

Dated of Census : 09 May, 2015

Inventory List for affected Trees

SL	Name & Address	Fruit Trees						Timber Trees						Total Value
		Small		Medium		Large		Small		Medium		Large		
		Nos.	Value	Nos.	Value	Nos.	Value	Nos.	Value	Nos.	Value	Nos.	Value	
1.	Md. Jahangir S/O Md. Emam Uddin Boroduspara	0	0	0	0	0	0	2	1000	0	0	0	0	1000
2	Gholam Rabbani S/O Nil Nil	1	500	0	0	0	0	0	0	0	0	0	0	500
3.	Shahabuddin S/O Nil Nil	0	0	0	0	0	0	0	0	0	0	1	5000	5000
4.	Faizul Haq S/O Azim Uddin Jugli	0	0	0	0	0	0	0	0	1	15,000	0	0	15,000

	Total	1	500	0	0	0	0	2	1000	1	15,000	1	5000	21,500
--	-------	---	-----	---	---	---	---	---	------	---	--------	---	------	--------

Chechua-Khamar Bazar Road (MYM/UZR-68), Muktagacha, Mymensingh

Dated of Census : 09 May, 2015

List of affected persons and inventory list

	Name and address of the Project affected Household heads	HH size		HH head		Residential structure				Commercial structure				Assistance		Total
		Male	Female	Male	Female	Shiftable		Non-shiftable		Shiftable		Non-shiftable		TRG	HCG	
						Area	Price	Area	Price	Area	Price	Area	Price			
1.	Md. Jabal Ali S/O Md. JA Sarker Shosha Ejara	4	2	√	0	0	0	0	0	0	0	0	0	0	0	0
2.	Md. Muslem Uddin S/O Late Ayub Ali Sankorpur	3	4	√	0	0	0	0	0	0	0	0	0	0	0	0
3.	Md. Rafiqul Islam S/O MA Sobhan Majerbond	3	3	√	0	0	0	0	0	0	0	0	0	0	0	0
4	Md. Abdur Rashid S/O Haji Ayon Uddin Bokchar	2	3	√	0	0	0	0	0	0	0	0	0	0	0	0
5	Kamrul Islam	3	3	√	0	0	0	0	0	0	0	0	0	0	0	0

	S/O Late Akkas Ali.Bokchaer															
6	Md. Jobed Ali S/O Md. Abdul Khalek Bokchaer	2	2	√	0	0	0	0	0	0	0	0	0	0	0	0
7	Abdul Majid S/O Late Hashem Ali.Bokchar	1	4	√	0	0	0	0	0	0	0	0	0	0	0	0
8	Md. Abdul Halim S/O Late Hasen Ali Sarker Bokchar	2	3	√	0	0	0	0	0	0	0	0	0	0	0	0
9	Md. Abul Hossain S/O Mad Hachen Ali.Bokchar	3	3	√	0	0	0	0	0	0	0	0	0	0	0	0
10	Md. Abdul Haq S/O Md. Hasen Ali Bokchar	2	4	√	0	0	0	0	0	0	0	0	0	0	0	0
11	Shamsul Haq S/O Late Helal Uddin Bokchar	2	3	√	0	0	0	0	0	0	0	0	0	0	0	0
12	Abul Hossin S/O Late Jhur Mondal Bokchar	3	2	√	0	0	0	0	0	0	0	0	0	0	0	0

13	Md. Sorhab Ali S/O Late Mohir Uddin Bokchar	3	2	√	0	0	0	0	0	0	0	0	0	0	0	0
14	Abu Taher S/O Late Mohir Uddin Bokchar	2	2	√	0	0	0	0	0	0	0	0	0	0	0	0
15	Md. Billal Hossain S/O Late Anayet Ullah S Bokchar	3	2	√	0	0	0	0	0	0	0	0	0	0	0	0
16	Md. Mozaffor S/O Mannes Ali Bokchar	2	3	√	0	0	0	0	0	0	0	0	0	0	0	0
17	Md. Abdur Razzak S/O Late Abdul Jalil Bokchar	4	2	√	0	0	0	0	0	0	0	0	0	0	0	0
	Total	44	47	17	0	0	0	0	0	0	0	0	0	0	0	0

Chechua-Khamar Bazar Road (MYM/UZR-68), Muktagacha, Mymensingh

Dated of Census: 09 May, 2015

Inventory List for affected Trees

SL	Name & Address	Fruit Trees						Timber Trees						Total Value
		Small		Medium		Large		Small		Medium		Large		
		Nos.	Value	Nos.	Value	Nos.	Value	Nos.	Value	Nos.	Value	Nos.	Value	
1.	Md. Jabal Ali S/O Md. JA Sarker Shosha Ejara	12	29004	0	0	0	0	0	0	0	0	0	0	29004
2	Md. Muslem Uddin S/O Late Ayub Ali Sankorpur	24	21204	0	0	0	0	0	0	0	0	0	0	21204
3.	Md. Rafiqul Islam S/O MA Sobhan Majerbond	6	15900	0	0	0	0	2	2500	0	0	0	0	18400
4.	Md. Abdur Rashid S/O Haji Ayon Uddin Bokchar	4	9000	0	0	0	0	8	24000	0	0	0	0	33000
5	Kamrul Islam S/O Late Akkas Ali Bokchaer	7	13503	0	0	0	0	0	0	0	0	0	0	13503
6	Md. Jobed Ali S/O Md. Abdul Khalek Bokchaer	3	4500	0	0	0	0	1	2000	0	0	0	0	6500
7	Abdul Majid S/O Late Hashem Ali Bokchar	3	6501	0	0	0	0	0	0	0	0	0	0	6501
8	Md. Abdul Halim S/O Late Hasen Ali Sarker Bokchar	4	5000	0	0	0	0	0	0	0	0	0	0	5000

9	Md. Abul Hossain S/O Mad Hachen Ali Bokchar	5	13100	0	0	0	0	0	0	0	0	0	0	0	13100
10	Md. Abdul Haq S/O Md. Hasen Ali Bokchar	2	3800	0	0	0	0	0	0	0	0	0	0	0	3800
11	Shamsul Haq S/O Late Helal Uddin Bokchar	1	2500	0	0	0	0	0	0	0	0	0	0	0	2500
12	Abul Hossin S/O Late Jhur Mondal Bokchar	7	16597	0	0	0	0	0	0	0	0	0	0	0	16597
13	Md. Sorhab Ali S/O Late Mohir Uddin.Bokchar	1	2500	0	0	0	0	1	2500	0	0	0	0	0	5000
14	Abu Taher S/O Late Mohir Uddin.Bokchar	0	0	2	15000	0	0	0	0	0	0	0	0	0	15000
15	Md. Billal Hossain S/O Late Anayet Ullah Bokchar	2	10000	0	0	0	0	0	0	0	0	0	0	0	10000
16	Md. Mozaffor S/O Mannes Ali Bokchar	3	7800	0	0	0	0	0	0	0	0	0	0	0	7800
17	Md. Abdur Razzak S/O Late Abdul Jalil Bokchar	5	13100	0	0	0	0	2	6000	0	0	0	0	0	19,100
	Total	89	174009	2	15000	0	0	14	37000	0	0	0	0	0	2,26,009

Dapunia GC -Mym Tangail R&H Road (MYM/UZR-71), Sadar, Mymensingh

Dated of Census : 09 May, 2015

List of affected persons and inventory list

	Name and address of the Project affected Household heads	HH size		HH head		Residential structure				Commercial structure				Assistance		Total
		Male	Female	Male	Female	Shiftable		Non-shiftable		Shiftable		Non-shiftable		TRG	HCG	
						Area	Price	Area	Price	Area	Price	Area	Price			
1.	Md. Roman (37) S/O Sadar Master, Dapunia	2	3	√	0	0	0	0	0	0	0	0	0	0	0	0
2.	Md. Badal Mia S/O Md. Rois Uddin Bhati Dapunia	3	3	√	0	0	0	0	0	0	0	0	0	0	0	0
3.	Habu Mahajan S/O Rajob Ali Dapunia	4	2	√	0	0	0	0	0	0	0	0	0	0	0	0
4	Sirajul Islam S/O Nizam Ali Dapunia	2	3	√	0	0	0	0	0	0	0	0	0	0	0	0
5	Hazera Khatun H- Dulal Mia Dapunia	3	3	0	√	0	0	0	0	0	0	0	0	0	0	0
6	Zamir Mia S/O Late Hazrat Ali, Dapunia	4	2	√	0	0	0	0	0	0	0	0	0	0	0	0
7	Abdul Karim S/O Late Abdul Mazid, Dapunia Kalapara	2	3	√	0	0	0	0	0	0	0	0	0	0	0	0
8	Maleka Begam W/O Late Hossain Ali	2	3	0	√	0	0	0	0	0	0	0	0	0	0	0

	Dapunia Kalapara															
9	Abdul Motaleb Abul Hossain Dapunia Kalapara	3	3	√	0	0	0	0	0	0	0	0	0	0	0	0
10	Moin Uddin S/O Shamser Ali Dapunia Kalapara	3	2	√	0	0	0	0	0	0	0	0	0	0	0	0
11	Wazed Ali Samar Ali Dapunia Kalapara	3	4	√	0	0	0	0	0	0	0	0	0	0	0	0
12	Hafij Ali Unes Peon Dapunia Kalapara	3	3	√	0	0	0	0	0	0	0	0	0	0	0	0
13	Mobarok S/Oakkas Ali Azmatpur	2	4	√	0	0	0	0	0	0	0	0	0	0	0	0
14	Abdul Hamia S/O Abed Ali Azmatpur	3	3	√	0	0	0	0	0	0	0	0	0	0	0	0
15	Mozibur Rahman S/O Mogor Ali Mondal Kalikapur	3	2	√	0	0	0	0	0	0	0	0	0	0	0	0
16	Sohel Mia S/O Abdul barek sarker Rahamotpur	4	2	√	0	0	0	0	0	0	0	0	0	0	0	0

17	Abdus Satter S/O Goni Miah Rahamotpur	3	3	√	0	0	0	0	0	0	0	0	0	0	0	0
18	Liton Mia S/O Tofazzel Hossain Rahamotpur	3	2	√	0	0	0	0	0	0	0	0	0	0	0	0
	Total	52	50	16	2	0	0	0	0	0	0	0	0	0	0	0

Dapunia GC -Mym Tangail R&H Road (MYM/UZR-71), Sadar, Mymensingh

Dated of Census : 09 May, 2015

Inventory List for affected Trees

SL	Name & Address	Fruit Trees						Timber Trees						Total Value
		Small		Medium		Large		Small		Medium		Large		
		Nos.	Value	Nos.	Value	Nos.	Value	Nos.	Value	Nos.	Value	Nos.	Value	
1.	Md. Roman (37) S/O Sadar Master Dapunia	0	0	0	0	1	5000	0	0	0	0	0	0	5000
2	Md. Badal Mia S/O Md. Rois Uddin Bhati Dapunia	0	0	2	3000	0	0	0	0	0	0	0	0	3000
3.	Habu Mahajan S/O Rajob Ali Dapunia	0	0	0	0	0	0	0	0	5	15000	0	0	15000
4.	Sirajul Islam S/O Nizam Ali Dapunia	0	0	0	0	0	0	0	0	2	6000	0	0	6000

5	Hazera Khatun H- Dulal Mia Dapunia	0	0	0	0	0	0	0	0	1	3000	0	0	3000
6	Zamir Mia.S/O Late Hazrat Ali.Dapunia	0	0	1	3000	0	0	0	0	0	0	0	0	3000
7	Abdul Karim S/O Late Abdul Mazid.Dapunia Kalapara	0	0	0	0	0	0	0	0	1	3000	0	0	3000
8	Maleka Begam W/O Late Hossain Ali Dapunia Kalapara	0	0	0	0	0	0	0	0	1	3000	0	0	3000
9	Abdul Motaleb Abul Hossain Dapunia Kalapara	0	0	0	0	0	0	0	0	1	3000	0	0	3000
10	Moin Uddin.S/O Shamser Ali Dapunia Kalapara	0	0	0	0	0	0	0	0	1	3000	0	0	3000
11	Wazed Ali.S/OSamar Ali.Dapunia Kalapara	0	0	0	0	0	0	0	0	1	3000	0	0	3000
12	Hafij Ali.S/O Unes Peon.Dapunia Kalapara	0	0	0	0	0	0	0	0	1	3000	0	0	3000
13	Mobarok.S/Oakkas Ali.Azmatpur	0	0	0	0	0	0	0	0	1	3000	0	0	3000
14	Abdul Hamia.S/O Abed Ali.Azmatpur	0	0	0	0	0	0	0	0	1	3000	0	0	3000
15	Mozibur Rahman S/O Mogor Ali Mondal. Kalikapur	0	0	0	0	0	0	1	1500	0	0	0	0	1500
16	Sohel Mia.S/O Abdul barek sarker Rahamotpur	0	0	0	0	0	0	0	0	2	6000	0	0	6000
17	Abdus Satter.S/OGoni Miah.Rahamotpur	0	0	0	0	0	0	0	0	1	3000	0	0	3000

18	Liton Mia S/O Tofazzel Hossain Rahamotpur	2	3000	3	9000	0	0	0	0	1	3000	0	0	15,000
	Total	2	3000	6	15,000	1	5000	1	1500	20	60,000	0	0	84,500

Latifpur Bridge (R&H)-Bhawal Mirjapur GC Road via Boraibari (GAZ/UZR-62), Kaliakoir, Gazipur

Dated of Census: 09 May, 2015

List of affected persons and inventory list

	Name and address of the Project affected Household heads	HH size		HH head		Residential structure				Commercial structure				Assistance		Losing of Business income	Total
		Male	Female	Male	Female	Shiftable		Non-shiftable		Shiftable		Non-shiftable		TRG	HCG		
						Area	Price	Area	Price	Area	Price	Area	Price				
1.	Afsar Uddin S/O Golbor Bepari Shimultoli	4	3	√	0	0	0	0	0	0	0	198	297000	0	7000	3500	307500
2.	Nurul Hazi S/O Polan Palown Shimultoli	3	3	√	0	0	0	0	0	0	0	672	1008000	0	7000	3500	1018500
3.	Motaleb Bepari S/O Syed Ali Bepari Chapair	2	2	√	0	0	0	0	0	0	0	72	43200	0	5400	3000	51600
4.	Mohammad Hossain S/O Raja Mahmud Chapair	2	4	√	0	0	0	0	0	0	0	120	180000	0	7000	3500	190500
5.	Fazlul Rahman S/O Ajgor Ali	4	4	√	0	0	0	0	0	0	0	480	720000	0	7000	3500	730500

	Shimultoli																
6	Nipin Paul S/O Monindra Paul Shimultoli	3	3	√	0	0	0	0	0	0	0	240	360000	0	7000	3500	370500
7	Swapan Kumar Saha g S/O Monindra Paul Shimultoli	4	2	√	0	0	0	0	0	0	0	408	612000	0	7000	3500	622500
8	Khabir Uddin S/O Kalu Bapary Chapair	4	2	√	0	0	0	0	0	0	0	504	756000	0	7000	3500	766500
9	Gajendra Paul S/O Madonmohon Paul,Shimultoli	3	4	√	0	0	0	0	0	0	0	720	1080000	0	7000	3500	1090500
10	Jalilur Rahman S/O Dewan Sajib Uddin Hizoltoli	2	3	√	0	0	0	0	0	0	0	442	663000	0	7000	3500	673500
11	Satosh/Prokash/Badal S/O Khetro Mohon Shimultoli	4	2	√	0	0	0	0	0	0	0	870	1305000	0	7000	3500	1315500
12	Binoy Hossain Shaha, S/O Ballav Shaha, Shimultoli	2	5	√	0	0	0	0	0	0	0	621	372600	0	7000	3500	383100
13	Rada Gobindo Asrom Bingoraj	3	3	√	0	0	0	0	0	0	0	208	124800	0	7000	3500	135300
14	Natai Sarker S/O Khetro Mohon Sarker, Kaliakoir	2	3	√	0	0	0	0	0	0	0	1040	624000	0	7000	3500	634500
15	Nitai Sarker S/O Manosh Sarker Shimultoli	4	2	√	0	0	0	0	0	0	0	289	433500	0	7000	3500	444000

16	Akhil Karmokar S/O Makhon Kumar Shimultoli	3	3	√	0	0	0	0	0	0	0	198	297000	0	7000	3500	307500
17	Prodap sarker S/O Rabindra Sarker, Shimultoli	3	4	√	0	0	0	0	0	0	0	198	297000	0	7000	3500	307500
18	Ropun Shaha S/O Kalidas Shaha Sutrapur	2	4	√	0	0	0	0	0	0	0	198	297000	0	7000	3500	307500
19	Bamkin Sarker S/O Taruni Ch Sarker Shimultoli	4	2	√	0	0	0	0	0	0	0	198	297000	0	7000	3500	307500
20	Kangali Paul S/O Raj Kumar Paul Shimultoli	3	4	√	0	0	0	0	0	0	0	136	81600	0	7000	3500	92100
21	Amir Hossain S/O Late Hossain Ali, Chapair	2	3	√	0	0	0	0	0	0	0	540	810000	0	7000	3500	820500
22	Sresh Chandra Paul S/O Avoy Chandra Paul, Bing Raj	3	3	√	0	0	0	0	0	0	0	441	264600	0	7000	3500	275100
23	Anonda Karmaker S/O Makhon karmokar, Hijoltoli	5	2	√	0	0	0	0	0	0	0	198	118800	0	7000	3500	129300
24	Ataur sarker S/O Late Hossain Ali, Chapair	3	2	√	0	0	0	0	0	0	0	216	129600	0	7000	3500	140100
25	Jamir uddin S/O Late Hossain Ali, Chapair	3	4	√	0	0	0	0	0	0	0	243	145800	0	7000	3500	156300
26	Sodeb Ghosh S/O Moron Ghosh Kaliakoir Bazar	2	3	√	0	0	0	0	0	0	0	216	129600	0	7000	3500	140100

27	Gopal Chandra Sarker, S/O Late Akhil sarker Shimultoli	3	2	√	0	0	0	0	0	0	0	243	145800	0	7000	3500	156300
28	Nazrul Islam S/O Aftab Uddin Hijoltoli (Uttar)	4	2	√	0	0	0	0	0	0	0	252	151200	0	7000	3500	161700
29	Mizan Gong S/O Late Daraj Ali Nayanagr	4	3	√	0	0	0	0	0	0	0	1804	1082400	0	7000	3500	1092900
30	Nepal Paul Gong S/O Bishawnath Paul Shimultoli	2	4	√	0	0	0	0	0	0	0	684	1026000	0	7000	3500	1036500
31	Shajahan Gong S/Omunser Rahman Aidgana	3	4	√	0	0	0	0	0	0	0	168	252000	0	7000	3500	261500
32	Honufa Begam H: Abdul Hai Nabab	2	3	0	√	0	0	0	0	0	0	234	351000	0	7000	3500	361500
33	Nimai Kormokar S/O Late Bagrabashi Tansutrapur	3	3	√	0	0	0	0	0	0	0	234	351000	0	7000	3500	361500
34	Chapai Mosque	0	0	0	0	0	0	0	0	0	0	165	99000	0	7000	3500	109500
35	Khabir Uddin S/O Kalu Bepari Chapair	2	3	√	0	0	0	0	0	0	0	570	342000	0	7000	3500	352500
36	Farok hossain S/O Late Ali Moulavi, Telina	3	2	√	0	0	0	0	0	0	0	384	230400	0	7000	3500	240900
37	Bissonath Malakar S/O Gonesh Malakar, Sutrapur	2	3	√	0	0	0	0	0	0	0	160	96000	0	7000	3500	106500

38	Bolay Pal Gong S/O Late Hiralal Paul, Kaliakoir	3	3	√	0	0	0	0	0	0	0	432	259200	0	7000	3500	269700
39	Hasan S/O Fakir, Goal Chala	3	4	√	0	0	0	0	0	0	0	432	259200	0	7000	3500	269700
40	Nara Member S/O Fakir, Goal Chala,	2	4	√	0	0	0	0	0	638	191400	0	0	6000	0	2000	199400
41	Shaid S/O Mowla Barer Taki	3	3	√	0	0	0	0	0	0	0	378	226800	0	7000	3500	237300
42	Alomgir Hossain S/O Late. Shamal Uddin Chapair	2	4	√	0	0	0	0	0	0	0	2565	1539000	0	7000	3500	1549500
43	Nuru Master S/O Suja Master Goal Chala	4	3	√	0	0	0	0	0	0	0	0	0	0	0	0	0
44	Asia H: Yousul Ali Madrashapara	2	3	0	√	510	153000	0	0	0	0	0	0	6000	0	0	159000
45	Arsad S/O Dorag Ali Shimultoli	2	3	√	0	578	173400	0	0	0	0	0	0	6000	0	0	179400
46	Liton S/O Dorag Ali Shimultoli	3	2	√	0	546	163800	0	0	0	0	0	0	6000	0	0	169800
47	Fatik Mia S/O Tenu Mondal Bastoli	2	4	√	0	0	0	0	0	0	0	0	0	0	0	0	0
48	Md. Moksed Ali S/o Late Dhonor Uddin, Bastoli	3	2	√	0	0	0	0	0	0	0	0	0	0	0	0	0

49	Rafiqul Islam S/O Tola Mondal Syedpur	4	3	√	0	0	0	0	0	0	0	0	0	0	0	0	0
50	Samad Member S/O Tola Mondal Goal Chala	3	2	√	0	0	0	0	0	0	0	0	0	0	0	0	0
51	Insu Ali S/O Syed Ali Goal Chala	2	3	√	0	0	0	0	0	0	0	0	0	0	0	0	0
52	Shobur/Nasir S/O Kosumuddin Tanpara	2	2	√	0	0	0	0	0	0	0	0	0	0	0	0	0
53	Mohammad Ali S/O Indat Ali Tanpara	2	2	√	0	0	0	0	0	0	0	0	0	0	0	0	0
54	Mohammad Ali S/O Adam Ali Goalchala	3	2	√	0	0	0	0	0	0	0	0	0	0	0	0	0
55	Abdul majid S/O Kendu Member Nama Shali	4	3	√	0	0	0	0	0	0	0	340	204000	0	7000	3500	214500
56	Sajid S/O Md. Nasir Chapair	3	3	√	0	0	0	0	0	0	0	380	228000	0	7000	3500	238500
57	Haji Shamsul Haq S/O Afas Uddin Medi Kanchanpur	3	4	√	0	0	0	0	0	0	0	920	552000	0	7000	3500	562500
58	Haji Azahar ali S/O Ainuddin Munshi, Chandisar	3	3	√	0	0	0	0	0	0	0	4140	6210000	0	7000	3500	6220500
59	Noro (Eng) S/O Mainuddin Bapary Syedpur	2	3	√	0	1110	333000	0	0	0	0	0	0	6000	0	0	339000

60	Abdul Razik S/O Ainuddin Munshi, Shimultoli	2	2	√	0	0	0	0	0	0	0	990	1485000	0	7000	3500	1495500
61	Md. Helal S/O Rahman Ali Shimultoli	2	3	√	0	0	0	0	0	0	0	204	306000	0	7000	3500	316500
62	Monjurul Karim S/O Ahsan Uddin Bashtoli	4	2	√	0	0	0	0	0	0	0	684	410400	0	7000	3500	420900
63	Bazar Pro-Nil(Gov. Land) Nil	0	0	√	0	0	0	0	0	0	0	840	504000	0	7000	3500	514500
64	Majid Company S/O Late Haji Falu Munshi	3	3	√	0	0	0	870	522000	0	0	0	0	0	7000	0	529000
65	Belayet S/O Syed Ali Chairman,Chapair	2	3	√	0	285	85500	0	0	0	0	0	0	6000	0	0	91500
66	Shafiqul Islam S/O Talibur Rahman,Shimultoli	4	3	√	0	0	0	300	450000	0	0	0	0	0	7000	0	457000
67	Alamgir S/O samal Uddin Chapiar	4	4	√	0	0	0	390	234000	0	0	0	0	0	7000	0	241000
68	Rokon Uddin S/O Abdul Hamid Kaliakoir	3	2	√	0	0	0	360	216000	0	0	0	0	0	7000	0	223000
69	Monide Mohon Shaha S/O Modilal Shaha Kaliakoir	3	3	√	0	0	0	0	0	0	0	120	180000	0	7000	3500	190500
70	Anondo Shikder S/O Majhab sikder Kaliakoir	3	4	√	0	0	0	0	0	0	0	95	57000	0	7000	3000	67000

71	Narayan Shaha S/O Anil shaha Shimultoli	2	3	√	0	0	0	0	0	0	0	96	57600	0	7000	3000	67600
72	Dhakshin Kali Mater Mondir	0	0	0	0	0	0	0	0	0	0	56	84000	0	5000	3000	92000
73	Anis S/O Riaz uddin Kaliakoir	2	3	√	0	180	54000	0	0	0	0	0	0	6000	0	0	60000
74	Sha Alam S.O Sonamuddin Tanpara	2	2	√	0	0	0	0	0	0	0	0	0	0	0	0	0
75	Nuru Master S/O Shajan Ali Goal Chala	3	2	√	0	0	0	0	0	0	0	0	0	0	0	0	0
76	Shultan Uddin S/O Mannan Goal Chala	3	2	√	0	300	90000	0	0	0	0	0	0	6000	0	0	96000
77	Shola Bepari S/O Sultan Uddin Goal Chala	3	3	√	0	0	0	0	0	0	0	0	0	0	0	0	0
78	Hafiz Uddin S/O Shahabuddin Sarker, Kaliakoir	4	2	√	0	1037	311100	0	0	0	0	0	0	6000	0	0	317100
79	Khilima Gong S/O Mohanonda Gabtoli	2	4	√	0	0	0	0	0	0	0	0	0	0	0	0	0
80	Majid S/O Bhonga Syedpur	4	3	√	0	0	0	0	0	0	0	0	0	0	0	0	0
81	Kaliakoir Fazil Madrasha Mosque Goal chala	0	0	0	0	0	0	0	0	0	0	0	0	0	0	0	0

82	Yousul Ali S/O Iman Ali GoalChala	3	2	√	0	0	0	0	0	0	0	0	0	0	0	0	0
83	Jamser Ali S/O Osman ali Syedpur	2	2	√	0	0	0	0	0	0	0	0	0	0	0	0	0
84	Ishar Uddin S/O Osman ali Syedpur	2	3	√	0	0	0	0	0	0	0	0	0	0	0	0	0
85	Ajoy S/O Anil Syedpur	3	3	√	0	0	0	0	0	0	0	0	0	0	0	0	0
86	Sultan Uddin S/O Md. Akkas Ali Rayerchala Bazar	4	3	√	0	0	0	0	0	0	0	0	0	0	0	0	0
87	Prashanto S/O Sadon Saidpur	2	2	√	0	0	0	0	0	0	0	0	0	0	0	0	0
88	Hasan ali S/O Kuggat Ali Gabtoli	3	2	√	0	0	0	0	0	0	0	0	0	0	0	0	0
89	Mohsin S/O Mokor Ali Saidpur	2	4	√	0	0	0	0	0	0	0	0	0	0	0	0	0
90	Zillu Master S/O Dadem Master Saidpur	3	3	√	0	0	0	0	0	0	0	0	0	0	0	0	0
91	Alal uddin S/O Mohi Uddin Saidpur	4	2	√	0	0	0	0	0	0	0	0	0	0	0	0	0
92	Rasel S/O Gafur,Saidpur	3	4	√	0	0	0	0	0	0	0	0	0	0	0	0	0
93	Peal Ali S/O Hazrad Ali Goal Chala	3	3	√	0	639	191700	0	0	0	0	0	0	6000	0	0	197700

94	Shahidul S/O Sikim ali Madrashapara	3	3	√	0	600	180000	0	0	0	0	0	0	6000	0	0	186000
95	Md. Anis ali S/o Sorif Uddin Madrashapara	2	3	√	0	0	0	0	0	0	0	0	0	0	0	0	0
96	Baten S/O Abdul Mannan Muddopara	3	3	√	0	0	0	0	0	0	0	0	0	0	0	0	0
97	Seraj Uddin S/O Nasim Uddin Muddopara	2	3	√	0	0	0	0	0	0	0	0	0	0	0	0	0
98	Momodann S/O Nil Raiyerchala	4	3	√	0	0	0	0	0	0	0	0	0	0	0	0	0
99	Tomser Ali S/O Anowar Kamarchala	2	2	√	0	0	0	0	0	0	0	0	0	0	0	0	0
100	Siraj S/O Kandu Member Tanpara	3	3	√	0	0	0	0	0	0	0	0	0	0	0	0	0
101	Shahid S/O Shadu Tanpara	1	3	√	0	0	0	0	0	0	0	0	0	0	0	0	0
102	Abdul Hamid S/O Tokonna Mondal, Tanpara	2	1	√	0	0	0	0	0	0	0	0	0	0	0	0	0
103	Aminul S/O Sadar Ali Kaliakoir Madrashapara	2	2	√	0	0	0	0	0	0	0	0	0	0	0	0	0
104	Yusuf Ali S/O Kader Ali Madrashapara	3	3	√	0	0	0	0	0	0	0	0	0	0	0	0	0
105	Yusuf Ali S/O Iman Ali	3	2	√	0	0	0	1300	780000	0	0	0	0	0	7000	0	787000

	Madrashapara																
106	Azhar S/O SikimAli Madrashapara	2	3	√	0	300	90000	0	0	0	0	0	0	6000	0	0	96000
107	Shahabuddin S/O Sultan Mia Madrashapara	3	3	√	0	0	0	0	0	0	0	0	0	0	0	0	0
108	Saleh uddin S/O Jalu Master Madrashapara	2	3	√	0	0	0	0	0	0	0	0	0	0	0	0	0
109	Alal S/O Afaj Uddin Madrashapara	3	3	√	0	0	0	0	0	0	0	0	0	0	0	0	0
110	Munna S/Omajid Madrashapara	2	3	√	0	63	18900	0	0	0	0	0	0	4000	0	0	22900
111	Farid S/O Majid Madrashapara	2	3	√	0	0	0	0	0	0	0	0	0	0	0	0	0
112	Nora Master S/O Sogun Ali Goalchala	3	3	√	0	0	0	0	0	0	0	0	0	0	0	0	0
113	Md. Ali Master S/O Late Abul Hossain Goalchala	3	2	√	0	0	0	0	0	0	0	0	0	0	0	0	0
114	Barak S/O Suja, Goalchala	1	3	√	0	0	0	0	0	0	0	0	0	0	0	0	0
115	Tijuddin S/O Late Tanur Uddin Gabtoli	3	3	√	0	0	0	0	0	0	0	0	0	0	0	0	0
116	Inatullah S/O Khadani Mondal Gabtoli	4	2	√	0	0	0	0	0	0	0	0	0	0	0	0	0

117	Md. Sohag S/O Khaleq Ali Uttar Rajabari	2	3	√	0	0	0	0	0	0	0	0	0	0	0	0	0
118	Asraf Ali S/O Dr. Anisur Rahman Uttar Rajabari	3	1	√	0	0	0	0	0	0	0	0	0	0	0	0	0
119	Mofij Uddin S/O Late Sumon Ali Gabtoli	3	3	√	0	0	0	0	0	0	0	0	0	0	0	0	0
120	Mosque Uttar Rajabari	0	0	0	0	0	0	0	0	0	0	0	0	0	0	0	0
121	Sunnat Ali S/O LateAfsar U Bepari Gabtoli	3	3	√	0	0	0	0	0	0	0	0	0	0	0	0	0
122	Rahmot Ali S/O LateAfsar U Bepari Dighibari	4	3	√	0	0	0	0	0	0	0	0	0	0	0	0	0
123	Khorshed Ali S/Osuman Matbor Bashtoli	2	4	√	0	0	0	0	0	0	0	0	0	0	0	0	0
124	Awlad S/O Jhoru Sikder Bashtoli	2	3	√	0	0	0	0	0	0	0	0	0	0	0	0	0
125	Sorhab S/O Jalil Sikder Bashtoli	3	4	√	0	0	0	0	0	0	0	0	0	0	0	0	0
126	Shajahan Member S/O Hormot Mondol Dighibari	2	2	√	0	0	0	0	0	0	0	0	0	0	0	0	0
127	Dipok Sarker S/O Robi Sorkar Bashtoli	3	3	√	0	0	0	0	0	0	0	0	0	0	0	0	0

128	Forest Department Baganbari	0	0	√	0	0	0	0	0	0	0	0	0	0	0	0	0
129	Tofajjal S/O Rahijuddin Purbo barochala	2	3	√	0	0	0	0	0	0	0	0	0	0	0	0	0
130	Samad Member S/O Abul Hossain Goalchala	3	3	√	0	0	0	672	403200	0	0	0	0	0	7000	0	410200
131	Jalil S/O Ador Ali Barochala	4	2	√	0	0	0	0	0	0	0	0	0	0	0	0	0
132	Mosque Nil	0	0	√	0	0	0	0	0	0	0	0	0	0	0	0	0
133	Main Uddin S/O Late Adam Ali Barochala	3	4	√	0	0	0	0	0	0	0	0	0	0	0	0	0
134	Ibrahim Gong S/O Abdul Jalil Durgapur	3	3	√	0	0	0	0	0	0	0	0	0	0	0	0	0
135	Jamir Master S/Omohammad Ali Durgapur	2	4	√	0	0	0	0	0	0	0	0	0	0	0	0	0
136	Hamid Ali S/O Ajmot Ali Member Tanpara	3	3	√	0	0	0	0	0	0	0	0	0	0	0	0	0
137	Shachow S/O Sona Mia Tanpara	3	2	√	0	0	0	0	0	0	0	0	0	0	0	0	0
138	Hazrat S/O Osman Ali Goal Chala	2	2	√	0	0	0	0	0	0	0	0	0	0	0	0	0

139	Hafiz Uddin S/O Late Saman Ali Gabtoli	1	4	√	0	0	0	0	0	0	0	0	0	0	0	0	0
140	Abdur Rashid S/O Dhunat Ullah Sayedpur	2	4	√	0	0	0	0	0	0	0	0	0	0	0	0	0
141	Abdul Aziz S/O Dhunat Ullah Sayedpur	2	3	√	0	0	0	0	0	0	0	0	0	0	0	0	0
142	Ashok S/O Shomser Sayedpur	3	3	√	0	0	0	0	0	0	0	0	0	0	0	0	0
143	Masud S/O Habibur Rahman Sayedpur	4	3	√	0	0	0	0	0	0	0	0	0	0	0	0	0
144	Tanvir S/O Fazor Ali Sayedpur	2	3	√	0	0	0	0	0	0	0	0	0	0	0	0	0
145	Insu Ali S/O Soyed Ali Goalchala	4	2	√	0	0	0	0	0	0	0	0	0	0	0	0	0
146	Khoka Cashier S/O Sikim Ali Goalchala	3	3	√	0	0	0	0	0	0	0	0	0	0	0	0	0
147	Mahmud Ali Master S/O Tila Goalchala	2	3	√	0	0	0	0	0	0	0	0	0	0	0	0	0
148	Saeed S/O Tomser Ali Goalchala	2	3	√	0	0	0	1680	100800 0	0	0	0	0	0	7000	0	1015000
149	Dr. Jalil S/O Sultan Uddin M Goalchala0	2	2	√	0	0	0	65	39000	0	0	0	0	0	5000	0	44000

150	Majid Munshi S/O Kandu Member Tanpara	1	3	√	0	0	0	0	0	0	0	0	0	0	0	0	0
151	Mohij Uddin S/O Selim Uddin Goalchala	2	3	√	0	0	0	0	0	0	0	0	0	0	0	0	0
152	Jabeda H/N Abdul Ali Tanpara	2	1	0	√	0	0	0	0	0	0	0	0	0	0	0	0
153	Alim Uddin S/O Akkas Ali Tanpara	2	2	√	0	0	0	0	0	0	0	0	0	0	0	0	0
154	Shahin S/O Siraj Uddin Syedpur	4	3	√	0	0	0	0	0	0	0	0	0	0	0	0	0
155	Hazrat Member S/O Abdul Hamid Sayedpur	3	3	√	0	0	0	0	0	0	0	0	0	0	0	0	0
156	Shamsul Alam S/O Abdul Hamid Sayedpur	2	3	√	0	0	0	0	0	0	0	0	0	0	0	0	0
	Total	409	427	153	3	6148	1844400	5637	3652200	638	191400	27236	28136100	76000	421400	185500	34507000

Latifpur Bridge (R&H)-Bhawal Mirjapur GC Road via Boraibari (GAZ/UZR-62), Kaliakoir, Gazipur

Dated of Census : 09 May, 2015

Inventory List for affected Trees

SL	Name & Address	Fruit Trees						Timber Trees						Total Value
		Small		Medium		Large		Small		Medium		Large		
		Nos.	Value	Nos.	Value	Nos.	Value	Nos.	Value	Nos.	Value	Nos.	Value	
1.	Afsar Uddin S/O Golbor Bepari Shimultoli	0	0	0	0	0	0	0	0	0	0	0	0	0
2	Nurul Hazi S/O Polan Palown Shimultoli	0	0	0	0	0	0	0	0	0	0	0	0	0
3.	Motaleb Bepari S/O Syed Ali Bepari Chapair	0	0	0	0	0	0	0	0	0	0	0	0	0
4.	Mohammad Hossain S/O Raja Mahmud Chapair	0	0	0	0	0	0	0	0	0	0	0	0	0
5.	Fazlul Rahman S/O Ajgor Ali Shimultoli	0	0	0	0	0	0	0	0	0	0	0	0	0
6.	Nipin Paul S/O Monindra Paul Shimultoli	0	0	0	0	0	0	0	0	0	0	0	0	0
7.	Swapan Kumar Saha g S/O Monindra Paul Shimultoli	0	0	0	0	0	0	0	0	0	0	0	0	0
8	Khabir Uddin S/O Kalu Bapary Chapair	0	0	0	0	0	0	0	0	0	0	0	0	0
9	Gajendra Paul S/O Madonmohon Paul, Shimultoli	0	0	0	0	0	0	0	0	0	0	0	0	0
10	Jalilur Rahman S/O Dewan Sajib Uddin	0	0	0	0	0	0	0	0	0	0	0	0	0

	Hizoltoli													
11	Satosh/Prokash/Badal S/O Khetro Mohon Shimultoli	0	0	0	0	0	0	0	0	0	0	0	0	0
12	Binoy Hossain Shaha S/O Ballav Shaha Shimultoli	0	0	0	0	0	0	0	0	0	0	0	0	0
13	Rada Gobindo Asrom Bingoraj	0	0	0	0	0	0	0	0	0	0	0	0	0
14	Natai Sarker S/O Khetro Mohon Sarker Kaliakoir	0	0	0	0	0	0	0	0	0	0	0	0	0
15	Nitai Sarker S/O Manosh Sarker Shimultoli	0	0	0	0	0	0	0	0	0	0	0	0	0
16	Akhil Karmokar S/O Makhon Kumar K Shimultoli	0	0	0	0	0	0	0	0	0	0	0	0	0
17	Prodap sarker S/O Rabindra Sarker Shimultoli	0	0	0	0	0	0	0	0	0	0	0	0	0
18	Ropun Shaha S/O Kalidas Shaha Sutrapur	0	0	0	0	0	0	0	0	0	0	0	0	0
19	Bamkin Sarker S/O Taruni Ch Sarker Shimultoli	0	0	0	0	0	0	0	0	0	0	0	0	0
20	Kangali Paul S/O Raj Kumar Paul Shimultoli	0	0	0	0	0	0	0	0	0	0	0	0	0
21	Amir Hossain S/O Late Hossain Ali Chapair	0	0	0	0	0	0	0	0	0	0	0	0	0
22	Sresh Chandra Paul S/O Avoy Chandra Paul Bing Raj	0	0	0	0	0	0	0	0	0	0	0	0	0
23	Anonda Karmaker S/O Makhon karmokar Hijoltoli	0	0	0	0	0	0	0	0	0	0	0	0	0

24	Ataur sarker S/O Late Hossain ali Chapair	0	0	0	0	0	0	0	0	0	0	0	0	0
25	Jamir uddin S/O Late Hossain ali Chapair	0	0	0	0	0	0	0	0	0	0	0	0	0
26	Sodeb Ghosh S/O Moron Ghosh Kaliakoir Bazar	0	0	0	0	0	0	0	0	0	0	0	0	0
27	Gopal Chandra Sarker S/O Late Akhil sarker Shimultoli	0	0	0	0	0	0	0	0	0	0	0	0	0
28	Nazrul Islam S/O Aftab Uddin Hijoltoli (Uttar)	0	0	0	0	0	0	0	0	0	0	0	0	0
29	Mizan Gong S/O Late Daraj Ali Nayanagr	0	0	0	0	0	0	0	0	0	0	0	0	0
30	Nepal Paul Gong S/O Bishawnath Paul Shimultoli	0	0	0	0	0	0	0	0	0	0	0	0	0
31	Shajahan Gong S/Omunser Rahman Aidgana	0	0	0	0	0	0	0	0	0	0	0	0	0
32	Honufa Begam H: Abdul Hai Nabab	0	0	0	0	0	0	0	0	0	0	0	0	0
33	Nimai Kormokar S/O Late Bagrabashi Tansutrapur	0	0	0	0	0	0	0	0	0	0	0	0	0
34	Chapai Mosque	0	0	0	0	0	0	0	0	0	0	0	0	0
35	Khabir Uddin S/O Kalu Bepari Chapair	0	0	0	0	0	0	0	0	0	0	0	0	0
36	Farok hassain S/O Late Ali Moulavi Telina	0	0	0	0	0	0	0	0	0	0	0	0	0

37	Bissonath Malakar S/O Gonesh Malakar Sutrapur	0	0	0	0	0	0	0	0	0	0	0	0	0
38	Bolay Pal Gong S/O Late Hiralal Paul Kaliakoir	0	0	0	0	0	0	0	0	0	0	0	0	0
39	Hasan S/O Fakir Goal Chala	0	0	0	0	0	0	0	0	0	0	0	0	0
40	Nara Member S/O Fakir, Goal Chala	0	0	0	0	0	0	0	0	0	0	0	0	0
41	Shaid, S/O Mowla Barer Taki	0	0	0	0	0	0	0	0	0	0	0	0	0
42	Alomgir Hossain S/O Late. Shamal Uddin Chapair	0	0	0	0	0	0	0	0	0	0	0	0	0
43	Nuru Master S/O Suja Master Goal Chala	0	0	0	0	0	0	0	0	10	10000	0	0	10000
44	Asia H: Yousul Ali Madrashapara	0	0	0	0	0	0	0	0	0	0	0	0	0
45	Arsad S/O Dorag Ali Shimultoli	0	0	0	0	0	0	0	0	0	0	0	0	0
46	Liton S/O Dorag Ali Shimultoli	0	0	4	4500	0	0	0	0	0	0	0	0	4500
47	Fatik Mia S/O Tenu Mondal Bastoli	0	0	0	0	0	0	0	0	2	1800	0	0	1800
48	Md. Moksed Ali S/o Late Dhonor Uddin Bastoli	0	0	1	2500	0	0	0	0	1	1500	0	0	4000
49	Rafiqul Islam S/O Tola Mondal Syedpur	0	0	12	28800	0	0	0	0	3	1500	0	0	30300
50	Samad Member S/O Tola Mondal	0	0	1	2000	0	0	0	0	5	7500	0	0	9500

	Goal Chala													
51	Insu Ali S/O Syed Ali Goal Chala	0	0	6	13002	0	0	0	0	1	1500	0	0	14502
52	Shobur/Nasir S/O Kosumuddin Tanpara	0	0	1	2000	0	0	0	0	0	0	0	0	2000
53	Mohammad Ali S/O Indat Ali Tanpara	0	0	2	4500	13	39000	0	0	0	0	0	0	43500
54	Mohammad Ali S/O Adam Ali Goalchala	0	0	0	0	0	0	0	0	0	0	0	0	0
55	Abdul majid S/O Kendu Member Nama Shali	0	0	0	0	0	0	0	0	0	0	0	0	0
56	Sajid S/O Md. Nasir Chapair	0	0	0	0	0	0	0	0	0	0	0	0	0
57	Haji Shamsul Haq S/O Afas Uddin Medi Kanchanpur	0	0	0	0	0	0	0	0	0	0	0	0	0
58	Haji Azahar ali S/O Ainuddin Munshi Chandisar	0	0	0	0	0	0	0	0	0	0	0	0	0
59	Noro (Eng) S/O Mainuddin Bapary Syedpur	0	0	0	0	0	0	0	0	0	0	0	0	0
60	Abdul Razik S/O Ainuddin Munshi Shimultoli	0	0	0	0	0	0	0	0	0	0	0	0	0
61	Md. Helal S/O Rahman Ali Shimultoli	0	0	0	0	0	0	0	0	0	0	0	0	0
62	Monjurul Karim S/O Ahsan Uddin Bashtoli	0	0	0	0	0	0	0	0	0	0	0	0	0
63	Bazar Pro-Nil(Gov. Land) Nil	0	0	0	0	0	0	0	0	0	0	0	0	0

64	Majid Company S/O Late Haji Falu Munshi	0	0	0	0	0	0	0	0	0	0	0	0	0
65	Belayet S/O Syed Ali Chairman Chapair	0	0	0	0	0	0	0	0	0	0	0	0	0
66	Shafiqul Islam S/O Talibur Rahman Shimultoli	0	0	0	0	0	0	0	0	0	0	0	0	0
67	Alamgir S/O samal Uddin Chapiar	0	0	0	0	0	0	0	0	0	0	0	0	0
68	Rokon Uddin S/O Abdul Hamid Kaliakoir	0	0	0	0	0	0	0	0	0	0	0	0	0
69	Monide Mohon Shaha S/O Modilal Shaha Kaliakoir	0	0	0	0	0	0	0	0	0	0	0	0	0
70	Anondo Shikder S/O Majhab sikder Kaliakoir	0	0	0	0	0	0	0	0	0	0	0	0	0
71	Narayan Shaha S/O Anil shaha Shimultoli	0	0	0	0	0	0	0	0	0	0	0	0	0
72	Dhakshin Kali Mater Mondir	0	0	0	0	0	0	0	0	0	0	0	0	0
73	Anis S/O Riaz uddin Kaliakoir	0	0	8	16000	0	0	0	0	0	0	0	0	16000
74	Sha Alam S.O Sonamuddin Tanpara	0	0	4	8500	0	0	0	0	4	2800	0	0	11300
75	Nuru Master S/O Shajan Ali Goal Chala	0	0	7	14000	25	125000	25	25000	0	0	0	0	164000
76	Shultan Uddin S/O Mannan Goal Chala	0	0	4	8000	0	0	0	0	0	0	0	0	8000

77	Shola Bepari S/O Sultan Uddin Goal Chala	0	0	0	0	2	10000	0	0	0	0	1	1500	11500
78	Hafiz Uddin S/O Shahabuddin Sarker Kaliakoir	1	1500	0	0	6	18000	1	700	3	3000	0	0	23200
79	Khilima Gong S/O Mohanonda Gabtoli	0	0	15	22500	0	0	0	0	0	0	0	0	22500
80	Majid.S/O Bhonga Syedpur	0	0	8	18000	0	0	0	0	0	0	0	0	18000
81	Kaliakoir Fazil Madrasha.Mosque Goal chala	0	0	10	15000	0	0	0	0	0	0	0	0	15000
82	Yousul Ali S/O Iman Ali GoalChala.	0	0	0	0	0	0	0	0	8	6400	0	0	6400
83	Janser Ali S/O Osman ali Syedpur	0	0	0	0	0	0	0	0	1	1500	0	0	1500
84	Ishar Uddin S/O Osman ali Syedpur	0	0	5	7500	0	0	0	0	0	0	0	0	7500
85	Ajoy S/O Anil Syedpur	5	5000	0	0	0	0	0	0	0	0	0	0	5000
86	Sultan Uddin S/O Md. Akkas Ali Rayerchala Bazar	0	0	2	2400	0	0	0	0	0	0	0	0	2400
87	Prashanto S/O Sadon Saidpur	0	0	0	0	0	0	7	3500	0	0	0	0	3500
88	Hasan ali S/O Kuggat Ali Gabtoli	0	0	0	0	0	0	0	0	0	0	1	1500	1500
89	Mohsin S/O Mokor Ali Saidpur	0	0	5	10000	0	0	8	5600	0	0	0	0	15600
90	Zillu Master S/O Dadem Master	0	0	0	0	0	0	8	5600	0	0	0	0	5600

	Saidpur													
91	Alal uddin S/O Mohi Uddin Saidpur	0	0	4	8000	0	0	0	0	0	0	0	0	8000
92	Rasel.S/O Gafur Saidpur	0	0	1	2500	0	0	0	0	0	0	0	0	2500
93	Peal Ali S/O Hazrad Ali Goal Chala	0	0	5	10000	0	0	0	0	0	0	0	0	10000
94	Shahidul S/O Sikim ali Madrashapara	0	0	0	0	0	0	1	1000	0	0	0	0	1000
95	Md. Anis ali S/o Sorif Uddin Madrashapara	0	0	0	0	0	0	0	0	5	5000	0	0	5000
96	Baten S/O Abdul Mannan Muddopara	0	0	0	0	0	0	6	4200	0	0	0	0	4200
97	Seraj Uddin S/O Nasim Uddin Muddopara	0	0	0	0	0	0	0	0	20	30000	0	0	30000
98	Momodann S/O Nil Raiyerchala	0	0	0	0	3	14100	0	0	0	0	0	0	14100
99	Tomser Ali S/O Anowar Kamarchala	0	0	0	0	3	13899	0	0	0	0	0	0	13899
100	Siraj.S/O Kandu Member.Tanpara	0	0	5	10000	0	0	5	3500	0	0	0	0	13500
101	Shahid S/O Shadu Tanpara	0	0	5	10000	0	0	0	0	1	2000	0	0	12000
102	Abdul Hamid S/O Tokonna Mondal Tanpara	0	0	1	1000	0	0	0	0	0	0	1	4000	5000
103	Aminul S/O Sadar Ali Kaliakoir Madrashapara	0	0	5	6500	0	0	0	0	0	0	0	0	6500

104	Yusuf Ali.S/O Kader Ali Madrashapara	0	0	3	6000	0	0	0	0	0	0	0	0	6000
105	Yusuf Ali S/O Iman Ali Madrashapara	0	0	0	0	1	5000	0	0	1	2000	0	0	7000
106	Azhar.S/O SikimAli Madrashapara	0	0	0	0	0	0	0	0	0	0	0	0	0
107	Shahabuddin S/O Sultan Mia Madrashapara	0	0	0	0	0	0	5	7500	4	8000	0	0	15500
108	Saleh uddin S/O Jalu Master Madrashapara	0	0	0	0	0	0	0	0	2	4000	0	0	4000
109	Alal S/O Afaj Uddin Madrashapara	0	0	2	3000	0	0	0	0	0	0	0	0	3000
110	Munna S/Omajid Madrashapara	0	0	2	3000	0	0	0	0	0	0	0	0	3000
111	Farid S/O Majid Madrashapara	0	0	1	1500	0	0	0	0	0	0	0	0	1500
112	Nora Master S/O Sogun Ali Goalchala	0	0	5	10000	0	0	0	0	0	0	0	0	10000
113	Md. Ali Master S/O Late Abul Hossain Goalchala	0	0	0	0	2	10000	0	0	0	0	0	0	10000
114	Barak S/O Suja Goalchala	0	0	3	15000	0	0	7	3500	0	0	0	0	18500
115	Tijuddin S/O Late Tanur Uddin Gabtoli	0	0	6	12000	0	0	0	0	0	0	0	0	12000
116	Inatullah S/O Khadani Mondal Gabtoli	0	0	4	8000	0	0	0	0	0	0	0	0	8000
117	Md. Sohag S/O Khaleq Ali	0	0	0	0	3	12000	0	0	0	0	0	0	12000

	Uttar Rajabari													
118	Asraf Ali S/O Dr. Anisur Rahman Uttar Rajabari	0	0	2	2500	0	0	0	0	0	0	0	0	2500
119	Mofij Uddin S/O Late Sumon Ali Gabtoli	0	0	0	0	1	5000	0	0	0	0	0	0	5000
120	Mosque Uttar Rajabari	0	0	0	0	0	0	0	0	0	0	1	2000	2000
121	Sunnat Ali S/O LateAfsar U Bepari Gabtoli	0	0	0	0	0	0	0	0	0	0	1	2000	2000
122	Rahmot Ali S/O LateAfsar U Bepari Dighibari	0	0	3	4500	0	0	0	0	0	0	0	0	4500
123	Khorshed Ali S/Osuman Matbor Bashtoli	0	0	0	0	5	25000	0	0	0	0	0	0	25000
124	Awlad S/O Jhoru Sikder Bashtoli	0	0	1	2000	5	15000	0	0	0	0	0	0	17000
125	Sorhab S/O Jalil Sikder Bashtoli	0	0	0	0	7	28000	0	0	0	0	0	0	28000
126	Shajahan Member S/O Hormot Mondol Dighibari	0	0	0	0	5	25000	0	0	0	0	0	0	25000
127	Dipok Sarker S/O Robi Sorkar Bashtoli	0	0	5	15000	0	0	0	0	0	0	0	0	15000
128	Forest Department Baganbari	0	0	0	0	0	0	0	0	0	0	50	100000	100000
129	Tofajjal S/O Rahijuddin Purbo barochala	0	0	8	15500	0	0	0	0	0	0	0	0	15500
130	Samad Member S/O Abul Hossain Goalchala	1	500	4	2000	5	12500	0	0	0	0	0	0	15000

131	Jalil S/O Ador Ali Barochala	0	0	0	0	0	0	4	4000	0	0	0	0	4000
132	Mosque Nil	0	0	0	0	2	10000	0	0	0	0	0	0	10000
133	Main Uddin S/O Late Adam Ali Barochala	0	0	4	5000	0	0	0	0	0	0	0	0	5000
134	Ibrahim Gong S/O Abdul Jalil Durgapur	0	0	0	0	4	6000	0	0	0	0	0	0	6000
135	Jamir Master S/Omohammad Ali Durgapur	0	0	0	0	8	32000	0	0	3	6000	0	0	38000
136	Hamid Ali S/O Ajmot Ali Member Tanpara	0	0	4	8000	0	0	10	7000	0	0	0	0	15000
137	Shachow S/O Sona Mia Tanpara	0	0	0	0	0	0	6	4200	0	0	0	0	4200
138	Hazrat S/O Osman Ali Goal Chala	0	0	0	0	0	0	18	12600	0	0	0	0	12600
139	Hafiz Uddin S/O Late Saman Ali Gabtoli	0	0	2	3000	0	0	5	4000	0	0	0	0	7000
140	Abdur Rashid S/O Dhunat Ullah Sayedpur	0	0	4	6000	0	0	7	4900	0	0	0	0	10900
141	Abdul Aziz S/O Dhunat Ullah Sayedpur	0	0	0	0	0	0	0	0	0	0	8	32000	32000
142	Ashok S/O Shomser Sayedpur	0	0	0	0	4	12000	15	10500	0	0	0	0	22500
143	Masud S/O Habibur Rahman Sayedpur	0	0	5	10000	0	0	0	0	0	0	0	0	10000

144	Tanvir.S/O Fazor Ali Sayedpur	0	0	0	0	1	3000	0	0	1	700	0	0	3700
145	Insu Ali.S/O Soyed Ali Goalchala	0	0	6	12000	0	0	0	0	2	4000	0	0	16000
146	Khoka Cashier S/O Sikim Ali Goalchala	0	0	3	6000	0	0	0	0	0	0	0	0	6000
147	Mahmud Ali Master S/O Tila Goalchala	0	0	5	10000	0	0	0	0	0	0	0	0	10000
148	Saeed.S/O Tomser Ali Goalchala	0	0	2	1400	0	0	0	0	0	0	0	0	1400
149	Dr. Jalil.S/O Sultan Uddin M.Goalchala0	1	1000	2	4000	2	10000	1	700	1	1500	0	0	17200
150	Majid Munshi S/O Kandu Member Tanpara	0	0	0	0	0	0	0	0	0	0	0	0	0
151	Mohij Uddin S/O Selim Uddin Goalchala	0	0	9	18000	0	0	0	0	0	0	0	0	18000
152	Jabeda H/N Abdul Ali Tanpara	0	0	1	2000	0	0	0	0	0	0	0	0	2000
153	Alim Uddin S/O Akkas Ali Tanpara	0	0	4	7000	0	0	0	0	1	1500	0	0	8500
154	Shahin.S/O Siraj Uddin Syedpur	0	0	3	4500	0	0	0	0	0	0	0	0	4500
155	Hazrat Member S/O Abdul Hamid Sayedpur	0	0	2	3000	0	0	0	0	0	0	0	0	3000
156	Shamsul Alam S/O Abdul Hamid Sayedpur	0	0	0	0	0	0	7	4900	8	8000	0	0	12900
	Total	8	8000	226	427102	107	430499	146	112900	87	110200	63	143000	1231701

Package No. BRA/UZR-47a , Upazila- Brahmanbaria Sadar, District- Brahmanbaria

Dated of Census : 09 May, 2015

List of affected persons and inventory list

	Name and address of the Project affected Household heads	HH size		HH head		Residential structure				Commercial structure					Assistance	Losing of Business income	Total
		Male	Female	Male	Female	Shiftable		Non-shiftable		Shiftable		Non-shiftable					
						Area	Price	Area	Price	Area	Price	Area	Price	TRG	HCG		
1.	Sajon Bhuyan, S/o. Abdur Rahim Bhuyan, Vill- Barishal, Cell Phone: 01715273435	2	3	√	-	192	5760	0	0	0	0	0	0	6000	0	0	11760
2.	Abul Kalam, S/o. Abu Taher, Barishal, Cell: 01727141001	3	2	√	-	0	0	168	10080	0	0	0	0	0	7000	0	17080
3.	Abul Khalek, S/o. Chand Box, Barishal 01746686630	5	7	√	-	0	0	0	0	0	0	0	0	0	0	0	0
4.	Shishu Mia, S/o. Siddique Mia, Vill- Barishal	9	7	√	-	0	0	0	0	0	0	0	0	0	0	0	0
5.	Md. Kabir, S/o. Barkat Ali, Barishal,	2	4	√	-	0	0	0	0	0	0	0	0	0	0	0	0

	Name and address of the Project affected Household heads	HH size		HH head		Residential structure				Commercial structure					Assistance	Losing of Business income	Total
		Male	Female	Male	Female	Shiftable		Non-shiftable		Shiftable		Non-shiftable					
						Area	Price	Area	Price	Area	Price	Area	Price	TRG	HCG		
6.	Md. Iqbal Hussain, S/o. Hazi Abdur Rahman (Saju Member), Cell: 01775739199	7	7	√	-	400	12000	0	0	0	0	0	0	6000	00	0	18000
7.	Md. Hossain Mia, S/o. Dan Mia, Barishal,.	3	3	√	-	320	9600	0	0	0	0	0	0	6000	00	0	15600
8.	Md. Suman, S/o. Md. Latif, Barishal, Cell: 01852326862	6	6	√	-	168	5040	0	0	0	0	0	0	6000	00	0	11040
9.	Md. Mazu Mia, S/o. Khalek, Vill-Barishal, Cell: 01720163184	4	6	√	-	0	0	0	0	212	6360	0	0	6000	00	3000	13860
10.	Md. Abul Khair, S/o. Md. Suruj Mia, Baishal, Cell:	6	3	√	-	0	0	0	0	99	2970	0	0	4950	00	3000	9420
11.	Md. Arif Mia, S/o. Hazi Abdur Rahman, Barishal.	5	2	√	-	0		50	3000	0	0	0	0	0	5000	0	8000
12.	Md. Farman Mia, S/o. Abdur Rahman, Vill-Barishal	7	4	√	-	480	14400	0	0	0	0	0	0	6000	00	0	20400

	Name and address of the Project affected Household heads	HH size		HH head		Residential structure				Commercial structure				Assistance		Losing of Business	Total
		Male	Female	Male	Female	Shiftable		Non-shiftable		Shiftable		Non-shiftable		TRG	HCG		
						Area	Price	Area	Price	Area	Price	Area	Price				
13.	Md. Nabi Naaz, S/o. Md. Hafiz Uddin, Barishal.	2	3	√	-	0	0	444	26640	0	0	0	0	0	7000	0	33640
14.	Md. Shahid Mia, S/o. Kala Chand Mia, Cell: 01751531077	5	5	√	-	240	7200	0	0	0	0	0	0	6000	00	0	13200
15.	Md. Abdul Latif, S/o. Md. Abdul Hashim, Barishal	7	3	√	-	320	9600	0	0	0	0	0	0	6000	00	0	15600
16.	Graveyard,	0	0	√	-	0	0	675	40500	0	0	0	0	0	7000	0	47500
17.	Graveyard	0	0	√	-	0	0	270	16200	0	0	0	0	0	7000	0	23200
18.	Md. Jalal, S/o. Md. Taher Mia, Barishal, Cell: 01727762960	3	2	√	-	0	0	0	0	80	2400	0	0	4000	00	2000	7900
19.	Md. Mohoshin Ali, S/o. Md. Harun Mia, Vill-Barishal, 01757635972	3	7	√	-	0	0	0	0	80	2400	0	0	4000	00	2000	7900
20.	Md. Johurul Islam, Md. Mohammed Ali, Barishal, 01725364289	4	2	√	-	0	0	0	0	180	5400	0	0	6000	00	3000	12900
21.	Md. Abul Khayer, S/o. Abdul Bari, Vill- Barishal,	2	3	√	-	160	4800	0	0	0	0	0	0	6000	00	0	10800
		HH size		HH head		Residential structure				Commercial structure				Assistance			Total

	Name and address of the Project affected Household heads	Male	Female	Male	Female	Shiftable		Non-shiftable		Shiftable		Non-shiftable		TRG	HCG		
						Area	Price	Area	Price	Area	Price	Area	Price				
22.	Md. Farid Mia, S/o. Md. Maju Mia, Vill- Barishal, Cell: 01737925991	4	4	√	-	320	9600	0	0	0	0	0	0	6000	00	0	15600
23.	Md. Alamgir, S/o. Md. Maju Mia, Vill- Barishal, Cell: 01737925991	3	2	√	-	320	9600	0	0	0	0	0	0	6000	00	0	15600
24.	Abdul Khalek, S/o. Ful Mia, Vill- Barishal	5	2	√	-	80	2400	0	0	0	0	0	0	4000	00	0	6400
25.	Md. Abul Hussain, S/o. Md. Asab Uddin Miah, Vill- Barishal,	4	4	√	-	133	7950	0	0	0	0	0	0	6000	00	0	13950
26.	Md. Abdul Hakim, S/o. Md. Abdul Ali, Vill- Barishal, Cell: 01794155120	4	5	√	-	500	15000	0	0	0	0	0	0	6000	00	0	21000
27.	Md. Iman Ali, S/o. Md. Salam Vill- Barishal	2	3	√	-	288	8640	0	0	0	0	0	0	6000	00	0	14640
28.	Md. Bahar Mia, S/o. Idris Mia, Barishal, 01728954440	5	5	√	-	0	0	0	0	320	9600	0	0	6000	00	3000	17100
		HH size		HH head		Residential structure				Commercial structure							Total

	Name and address of the Project affected Household heads	Male	Female	Male	Female	Shiftable		Non-shiftable		Shiftable		Non-shiftable			Assistance	Losing of Business income	
						Area	Price	Area	Price	Area	Price	Area	Price	TRG			
29.	Md. Fakrul Mia, S/o. Md. Dudu Mia, Vill- Barishal, 01743093100	3	2	√	-	0	0	0	0	64	1920	0	0	4000	0	2000	7420
30.	Chairman Office, Barishal	0	0	√	-	0	0	0	0	96	2880	0	0	4800	00	2000	9180
31.	Saddam Hossain, Murshid Mia, Vill- Barishal, 01743721998	2	1	√	-	0	0	0	0	48	1440	0	0	4000	0	2000	6940
32.	Md. Samsul Haque, S/o. Aktaruzzaman, Vill- Barishal, 01745896720	3	4	√	-	1896	56880	0	0	0	0	0	0	6000	00	0	62880
33.	Md. Abdur Rahman, S/o. Ramazuddin Sarder, Barishal,	5	4	√	-	0	0	0	0	0	0	0	0	0	0	0	0
34.	Ramjan Ali, S/o. Ramazuddin Sarder, Barishal,	10	12	√	-	280	8400	0	0	0	0	0	0	6000	00	0	14400
		135	127	34	0	6097	186870	1607	96420	1179	35370	0	0	137750	33000	22000	502910

Package No. BRA/UZR-47a, Upazila- Brahmanbaria Sadar, District- Brahmanbaria

Dated of Census: 09 May, 2015

Inventory List for affected Trees

SL	Name & Address	Fruit Trees						Timber Trees						Total Value
		Small		Medium		Large		Small		Medium		Large		
		Nos.	Value	Nos.	Value	Nos.	Value	Nos.	Value	Nos.	Value	Nos.	Value	
1.	Abul Khalek, S/o. Chand Box, Barishal 01746686630	0	0	0	0	0	0	0	0	5	7300	0	0	7300
2.	Shishu Mia, S/o. Siddique Mia, Vill- Barishal	0	0	0	0	0	0	0	0	5	8400	0	0	8400
3.	Md. Kabir, S/o. Barkat Ali, Barishal,	0	0	0	0	0	0	0	0	4	8800	0	0	8800
4.	Md. Iqbal Hussain, S/o. Hazi Abdur Rahman Cell: 01775739199	0	0	0	0	0	0	0	0	4	6600	0	0	6600
5.	Md. Shahid Mia, S/o. Kala Chand Mia, Cell: 01751531077	0	0	1	1500	0	0	0	0	2	3600	0	0	5100
6.	Md. Abdul Latif, S/o. Md. Abdul Hashim, Barishal	0	0	4	6400	0	0	0	0	1	1700	0	0	8100
7.	Graveyard,	2	1600	0	0	0	0	0	0	3	3600	0	0	5200
8.	Graveyard	0	0	0	0	0	0	0	0	3	5100	2	4400	9500

SL	Name & Address	Fruit Trees						Timber Trees						Total Value
		Small		Medium		Large		Small		Medium		Large		
		Nos.	Value	Nos.	Value	Nos.	Value	Nos.	Value	Nos.	Value	Nos.	Value	
9.	Md. Jalal, S/o. Md. Taher Mia, Barishal, Cell: 01727762960	0	0	0	0	0	0	0	0	0	0	2	6000	6000
10.	Md. Mohoshin Ali, S/o. Md. Harun Mia, Vill- Barishal, 01757635972	0	0	0	0	0	0	0	0	0	0	2	5400	5400
11.	Md. Abul Khayer, S/o. Abdul Bari, Vill- Barishal,	0	0	2	3400	0	0	0	0	0	0	0	0	3400
12.	Md. Farid Mia, S/o. Md. Maju Mia, Vill- Barishal, 01737925991	0	0	1	1500	0	0	0	0	0	0	0	0	1500
13.	Md. Abdul Hakim, S/o. Md. Abdul Ali, Vill- Barishal, Cell: 01794155120	1	700	1	1700	0	0	0	0	0	0	1	2800	5200
14.	Md. Samsul Haque, S/o. Aktaruzzaman, Vill- Barishal, 01745896720	0	0	4	6800	0	0	0	0	18	23400	0	0	30200
15.	Md. Abdur Rahman, S/o. Ramazuddin Sarder, Barishal,	0	0	0	0	0	0	0	0	10	17000	0	0	17000
16.	Ramjan Ali, S/o. Ramazuddin Sarder, Barishal,	0	0	0	0	0	0	0	0	7	10500	0	0	10500
	Total	3	2300	13	21300	0	0	0	0	62	96000	7	18600	138200

Package No. BRA/UZR-47b , Upazila- Kasba, District- Brahmanbaria

Dated of Census : 10 May, 2015

List of affected persons and inventory list

	Name and address of the Project affected Household heads	HH size		HH head		Residential structure					Commercial structure			Assistance		Losing of Business income	Total
		Male	Female	Male	Female	Shiftable		Non-shiftable			Shiftable	Non-shiftable		TRG	HCG		
						Area	Price	Area	Price	Area		Price	Area				
1.	Moin Uddin, S/o Bozlor Rahman, Village-Jamuna,	1	4	√	-	0	0	0	0	64	1920	0	0	4000	0	2000	7420
2.	Abdul Aziz, S/o. Sanu Mia, Vill-Jamuna, 01754283805	2	4	√	-	100	3000	0	0	0	0	0	0	5000	0		8000
3.	Ramjan Mia, S/o. Md. Edon Mia, Jamuna, 01742657081	2	3	√	-	0	0	0	0	0	0	0	0	0	0	0	0
4.	Md. Raju Mia, S/o. Md. Hasu Mia, Vill-Jamuna	2	3	√	-	100	6000	0	0	0	0	0	0	5000	0	0	11000
5.	Sibir Ahmed, S/o. Md. Umar Ali, Vill-Jamuna, Cell: 01732788294	3	2	√	-	140	4200	0	0	0	0	0	0	6000	0	0	10200
6.	Rafiqul Islam, S/o. Md. Chand Mia, Vill- Jamuna 01834674577	2	2	√	-	0	0	0	0	0	0	0	0	0	0	0	0

	Name and address of the Project affected Household heads	HH size		HH head		Residential structure					Commercial structure		Assistance		Losing of Business income	Total	
		Male	Female	Male	Female	Shiftable		Non-shiftable			Shiftable	Non-shiftable	TRG	HCG			
						Area	Price	Area	Price	Area	Price	Area					Price
7.	Md. Abu Hossain, S/o. Aminur Sarker, Jamuna 01727475542	4	2	√	-	0	0	0	0	0	0	0	0	0	0	0	0
8.	Md. Abu Ahmed, S/o. Mon Mia, Vill- Jamuna, Cell: 01771130904	2	6	√	-	48	1440	0	0	0	0	0	0	4000	0	0	5440
9.	Joj Mia, S/o. Taleb Mia, Vill- Jamuna, 01747439044	2	3	√	-	30	900	0	0	0	0	0	0	4000	0	0	4900
10.	Md. Soha Alam, S/o. Montaj Ali, Vill- Jamuna, 01815444405	3	2	√	-	88	2640	0	0	0	0	0	0	4400	0	0	7040
11.	Mosaraf Hossain, S/o. Abdul Motaleb, Vill- Jamuna, Cell- 01720101508	5	3	√	-	0	0	0	0	0	0	0	0	0	0	0	0
12.	Abu Abdullah, S/o. Ali Newaj Vill- Jamuna, Cell: 01780777053	6	9	√	-	0	0	0	0	0	0	0	0	0	0	0	0
13.	Md. Salauddin, S/o. Abu Taher Mia, Jamuna, 01763450194	2	1	√	-	140	4200	0	0	0	0	0	0	6000	0	0	10200

	Name and address of the Project affected Household heads	HH size		HH head		Residential structure					Commercial structure		Assistance		Losing of Business income	Total	
		Male	Female	Male	Female	Shiftable		Non-shiftable			Shiftable	Non-shiftable	TRG	HCG			
						Area	Price	Area	Price	Area	Price	Area					Price
14.	Md. Dhunu Mia, S/o. Md. Abdullah, Vill-Islamabad, 01731146740	3	3	√	-	100	3000	0	0	0	0	0	0	5000	0	0	8000
15.	Moslemuddin S/o. Lal Mia Sarker, Vill-Shimrail Moddha Para, 01731715272	8	5	√	-	0	0	100	15000	0	0	0	0	0	7000	0	22000
16.	Abu Taher, S/o. Hazi Abdul Hakim, Vill-Shimrail, 01738462046	2	3	√	-	260	7800	0	0	0	0	0	0	6000	0	0	13800
17.	Md. Rohon Ali, S/o. Md. Abdul Hye, Vill-Shimrail, 01839216534	4	7	√	-	168	5040	0	0	0	0	0	0	6000	0	0	11040
	Total	53	62	17	0	1174	38220	100	15000	64	1920	0	0	55400	7000	2000	119040

Package No. BRA/UZR-47b , Upazila- Kasba, District- Brahmanbaria

Dated of Census : 10 May, 2015

Inventory List for affected Trees

SL	Name & Address	Fruit Trees						Timber Trees						Total Value	
		Small		Medium		Large		Small		Medium		Large			
		Nos.	Value	Nos.	Value	Nos.	Value	Nos.	Value	Nos.	Value	Nos.	Value		
1.	Abdul Aziz, S/o. Sanu Mia, Vill- Jamuna, 01754283805	1	700	0	0	0	0	0	0	0	0	0	1	3000	3700
2	Madrassa	0	0	4	4800	0	0	0	0	0	0	0	0	0	4800
3.	Ramjan Mia, S/o. Md. Edon Mia, Jamuna, 01742657081	0	0	1	1000	0	0	0	0	5	6500	2	5000	12500	
4.	Sibir Ahmed, S/o. Md. Umar Ali, Vill- Jamuna, Cell: 01732788294	1	800	0	0	0	0	0	0	0	0	0	0	800	
5.	Rafiqul Islam, S/o. Md. Chand Mia, Vill- Jamuna 01834674577	4	3200	0	0	0	0	0	0	0	0	0	0	3200	
6.	Md. Abu Hossain, S/o. Aminur Sarker, Jamuna, 01727475542	2	1600	0	0	0	0	0	0	0	0	0	0	1600	
7.	Mosaraf Hossain, S/o. Abdul Motaleb, Vill- Jamuna, Cell- 01720101508	11	8800	5	5500	0	0	0	0	0	0	0	0	14300	
8.	Abu Abdullah, S/o. Ali Newaj Vill- Jamuna, Cell: 01780777053	8	4800	22	33600	0	0	0	0	0	0	0	0	38400	

SL	Name & Address	Fruit Trees						Timber Trees						Total Value	
		Small		Medium		Large		Small		Medium		Large			
		Nos.	Value	Nos.	Value	Nos.	Value	Nos.	Value	Nos.	Value	Nos.	Value		
9.	Abu Taher, S/o. Hazi Abdul Hakim, Vill-Shimrail, 01738462046	0	0	0	0	0	0	0	0	0	0	0	1	3500	3500
10.	Md. Rohon Ali, S/o. Md. Abdul Hye, Shimrail, 01839216534	0	0	0	0	0	0	0	0	1	1200	0	0	1200	
		27	19900	32	44900	0	0	0	0	6	7700	4	11500	84000	

Package No. BRA/UZR-48 , Upazila- Bijoy Nagar, District- Brahmanbaria

Dated of Census : 05 May, 2015

List of affected persons and inventory list

SL.	Name and address of the Project affected Household heads	HH size		HH head		Residential structure				Commercial structure				Assistance		Losing of Business income	Total
		Male	Female	Male	Female	Shiftable		Non-shiftable		Shiftable		Non-shiftable		TRG	HCG		
						Area	Price	Area	Price	Area	Price	Area	Price				
1.	Md. Nur Islam, S/o. Md. Abul Malek Kazi, Laxmimura, 01731585106	2	3	√	-	168	5040	0	0	0	0	0	0	6000	0	0	11040
2.	Md. Shawpan, S/o. Md. Abul Malek Kazi, Laxmimura 01796654742	1	3	√	-	144	4320	0	0	0	0	0	0	6000	0	0	10320

3.	Lalu Fakir, S/o. Md. Abdul Mujib Sarker, Laxmimura, 01780395789	2	3	√	-	160	4800	0	0	0	0	0	0	6000	0	0	10800
4.	Md. Abdul Salam, S/o. Md. Abdul Khalek, Laxmimura, 01764437171	5	5	√	-	200	6000	0	0	0	0	0	0	6000	0	0	12000
5.	Md. Altaf Ali, S/o. Md. Rojob Ali, Vill-Laxmimura, 01715594324	4	4	√	-	160	4800	0	0	0	0	0	0	6000	0	0	10800
SL.	Name and address of the Project affected Household heads	HH size		HH head		Residential structure				Commercial structure				Assistance		Losing of Business income	Total
		Male	Female	Male	Female	Shiftable		Non-shiftable		Shiftable		Non-shiftable		TRG	HCG		
						Area	Price	Area	Price	Area	Price	Area	Price				
6.	Md. Akhter Hossain, S/o. Md. Abdul Salam, vill-Laxmimura, 01764437171	1	2	√	-	112	3360	0	0	0	0	0	0	6000	0	0	9360
7.	Md. Harun Ali, S/o. LalMia, Laxmimura, 01727173526	4	5	√	-	416	12480	0	0	0	0	0	0	6000	0	0	18480
8.	Abdul Hamid, S/o. Masud Ali, Vill- Laxmimura, 01764042880	4	4	√	-	312	9360	0	0	0	0	0	0	6000	0	0	15360

9.	Md. Safar Uddin, S/o. Md. Apel Uddin, Vill- Laxmimura, 01757413948	2	1	√	-	320	9600	0	0	0	0	0	0	6000	0	0	15600
10.	Kala Mia, S/o. Sher Ali, Vill- Laxmimura, 01787083166	3	4	√	-	192	5760	0	0	0	0	0	0	6000	0	0	11760
11.	Helu Mia, S/o. Monor Ali, Laxmimura, 01751439103	5	6	√	-	0	0	0	0	0	0	0	0	0	0	0	0
SL.	Name and address of the Project affected Household heads	HH size		HH head		Residential structure				Commercial structure				Assistance		Losing of Business income	Total
		Male	Female	Male	Female	Shiftable		Non-shiftable		Shiftable		Non-shiftable		TRG	HCG		
						Area	Price	Area	Price	Area	Price	Area	Price				
12.	Abdul Baser, S/o. Monor Mia, Vill-Laxmimura, 01746890834	4	5	√	-	0	0	0	0	0	0	0	0	0	0	0	0
13.	Md. Selim Uddin, S/o. Abdul Khalek, Laxmimura, 01764042867	7	3	√	-	320	9600	0	0	0	0	0	0	6000	0	0	15600
14.	Md. Horon Ali, S/o. Md. Hazzi Sikander Ali, Laxmimura, 01715496852	5	4	√	-	352	10560	0	0	0	0	0	0	6000	0	0	16560
15.	Md. Bahar Uddin, S/o. Foli Mia, Laxmimura, 01758928863	3	3	√	-	200	6000	0	0	0	0	0	0	6000	0	0	12000

16.	Md. Abdul Ahad, S/o. Foli Mia, Vill- Laxmimura, 01766153341	3	4	√	-	200	6000	0	0	0	0	0	0	6000	0	0	12000
17.	Md. Abdul Hazi, S/o. S/o. Md. Abdul Azij, Vill- Laxmimura,	2	3	√	-	336	10080	0	0	0	0	0	0	6000	0	0	16080
18.	Md. Shafiqul Islam, S/o. Md. Abu Mia, Laxmimura, 01715789531	3	2	√	-	200	6000	0	0	0	0	0	0	6000	0	0	12000
SL.	Name and address of the Project affected Household heads	HH size		HH head		Residential structure				Commercial structure				Assistance		Losing of Business income	Total
		Male	Female	Male	Female	Shiftable		Non-shiftable		Shiftable		Non-shiftable		TRG	HCG		
						Area	Price	Area	Price	Area	Price	Area	Price				
19.	Md. Abdul Hakim, S/o. Md. Edon Mia, Laxmimura, 01989953890	5	5	√	-	320	9600	0	0	0	0	0	0	6000	0	0	15600
20.	Md. Taher Mia, S/o. Rostom Ali, Laxmimura, 01871263555	2	3	√	-	120	3600	0	0	0	0	0	0	6000	0	0	9600
21.	Faju Mia, S/o. Foron Ali, Vill Laxmimura,	2	1	√	-	0	0	0	0	63	1890	0	0	4000	0	3000	7390
22.	Jilu Mia, S/o. Monor Ali, Laxmimura,	2	3	√	-	0	0	0	0	70	2100	0	0	4000	0	3000	7600
23.	Mia Hossain, S/o. Abdul Rashid, Vill-	3	2	√	-	0	0	0	0	100	3000	0	0	4000	0	3000	8500

	Laxmimura, 01732960290																
24.	Sadekul Islam, S/o. Abdur Rashid, Vill- Laxmimura, 01732960290	3	3	√	-	0	0	0	0	200	6000	0	0	6000	0	3000	13500
25.	Abul Baser, S/o. Monor Ali, Vill- Laxmimura,	3	2	√	-	0	0	0	0	160	4800	0	0	6000	0	3000	12300
26.	Amir Hossain, S/o. Md. Abdur Rashid, Laxmimura, 01732960290	3	3	√	-	0	0	0	0	160	4800	0	0	6000	0	3000	10800

SL.	Name and address of the Project affected Household heads	HH size		HH head		Residential structure				Commercial structure				Assistance		Losing of Busine ss income	Total
		Male	Female	Male	Female	Shiftable		Non-shiftable		Shiftable		Non- shiftable		TRG	HC G		
						Area	Price	Area	Price	Area	Price	Area	Price				
27.	Gias Hossain, S/o. Dhon Mia, Laxmimura,	4	3	√	-	0	0	0	0	128	3840	0	0	6000	0	3000	11340
28.	Monjur Ali, S/o. Haji Abdul Alim, Laxmimura,	2	3	√	-	0	0	0	0	160	4800	0	0	6000	0	3000	12300
29.	Helal Mia, S/o. Suruj Lal, Vill- Laxmimura, 01774337529	3	3	√	-	192	5760	0	0	0	0	0	0	6000	0	0	11760
30.	Motieur Rahman, S/o. Hazi Suruj Lal, Laxmimura, 01754587017	5	4	√	-	120	3600	0	0	0	0	0	0	6000	0	0	9600

31.	Monjur Ali, S/o. Hazi Abdul Alim, Laxmimura	2	3	√	-	0	0	0	0	0	0	0	0	0	0	0	0
32.	Abdul Ali, S/o. Md. Rostom Ali, Vill- Laxmimura 01871236555	2	3	√	-	176	5280	0	0	0	0	0	0	6000	0	0	11280
33.	Md. Elen Khan, S/o. AShrif Ali, Laxmimura, 01746704671	3	3	√	-	96	2880	0	0	0	0	0	0	4800	0	0	7680
34.	Md. Aktar Mia, S/o. Md. AShrif Ali, Laxmimura, 01746704671	5	3	√	-	200	6000	0	0	0	0	0	0	6000	0	0	12000
SL.	Name and address of the Project affected Household heads	HH size		HH head		Residential structure				Commercial structure				Assistance		Losing of Business income	Total
		Male	Female	Male	Female	Shiftable		Non-shiftable		Shiftable		Non-shiftable		TRG	HCG		
						Area	Price	Area	Price	Area	Price	Area	Price				
35.	Abdur Rahman, S/o.Mofiz Udin, Laxmimura, 01797268001	2	3	√	-	120	3600	0	0	0	0	0	0	6000	0	0	9600
36.	Soromom Mia, S/o. Donu Sarder, Laxmimura,	2	3	√	-	0	0	0	0	0	0	0	0	0	0	0	0
37.	Abul Hussain, S/o. Taleb Hussain, Laxmimura, 01720667758	2	4	√	-	96	2880	0	0	0	0	0	0	4800	0	0	7680
38.	Amir Ali Master, S/o. Taleb Hussain,	5	2	√	-	160	4800	0	0	0	0	0	0	6000	0	0	10800

	Laxmimura, 01715731593																
39.	Md. Abdul Goni, S/o. Monjur Ali, Laxmimura, 0177626698	2	1	√	-	140	4200	0	0	0	0	0	0	6000	0	0	10200
40.	Rajjak Mia, S/o. Abdul Ahad, Vill-Laxmimura, 01742931084	4	5	√	-	384	1152 0	0	0	0	0	0	0	6000	0	0	17520
41.	Rubel Ahmed, S/o. Abdul Goni, Laxmimura, 01780606236	2	2	√	-	176	5280	0	0	0	0	0	0	6000	0	0	11280

SL.	Name and address of the Project affected Household heads	HH size		HH head		Residential structure				Commercial structure				Assistance		Losing of Business income	Total
		Male	Female	Male	Female	Shiftable		Non-shiftable		Shiftable		Non-shiftable		TRG	HCG		
						Area	Price	Area	Price	Area	Price	Area	Price				
42.	Kuddus Mia, S/o. Mirja Ali, Laxmimura, 01749440559	1	3	√	-	192	5760	0	0	0	0	0	0	6000	0	0	11760
43.	Mintu Mia, S/o. Md. Hason Ali, Laxmimura, 01754563553	3	2	√	-	400	1200 0	0	0	0	0	0	0	6000	0	0	18000
44.	Md. Jamal Uddin, S/o. Helal Uddin, Monipur, 01768973619	6	2	√	-	240	7200	0	0	0	0	0	0	6000	0	0	13200
45.	Eunus Mia, S/o. Fazlul Rahman, Monipur, 01765279297	3	2	√	-	0	0	0	0	0	0	0	0	0	0	0	0

46.	Md. Golam Moula, S/o. Hazi Abul Hussain Munshi, Vill-Monipur, Cell: 01720394473	5	7	√	-	0	0	0	0	0	0	0	0	0	0	0	0
47.	Md. Hamdu Mia, S/o. Md. Chamor Udin, Monipur, Cell: 01740435798	3	4	√	-	320	9600	0	0	0	0	0	0	6000	0	0	15600
48.	Hamdu Mia, S/o. Abdul Kader, Vill- Monipur, Cell: 01787349712	3	4	√	-	175	5250	0	0	0	0	0	0	6000	0	0	11250
SL.	Name and address of the Project affected Household heads	HH size		HH head		Residential structure				Commercial structure				Assistance		Losing of Business income	Total
		Male	Female	Male	Female	Shiftable		Non-shiftable		Shiftable		Non-shiftable					
						Area	Price	Area	Price	Area	Price	Area	Price	TRG	HCG		
49.	Md. Nannu Mia, S/o. A. Kader, Monipur, 01787349712	4	4	√	-	140	4200	0	0	0	0	0	0	6000	0	0	10200
50.	Ali Ahmed, S/o. Md. Kalu Mia, Monipur, 01706595501	4	5	√	-	96	2880	0	0	0	0	0	0	4800	0	0	7680
51.	Abul Kalam, S/o. Kalu Mia, Monipur, Cell: 01706595501	1	1	√	-	176	5280	0	0	0	0	0	0	6000	0	0	11280
52.	Md. Yenus Mollah, S/o/ Khaja Moin Uddin, Vill-	5	2	√	-	160	4800	0	0	0	0	0	0	6000	0	0	10800

	Monipur, Cell-01752811413																
53.	Md. Motaleb Hossain, S/o. Md. Abdur Nur, Vill- Monipur, Cell: 01835383941	7	5	√	-	0	0	0	0	0	0	0	0	0	0	0	0
54.	Ful Mia, S/o. Abdur Nur, Vill- Monipur, 01835383944	2	2	√	-	105	3150	0	0	0	0	0	0	6000	0	0	9150
SL.	Name and address of the Project affected Household heads	HH size		HH head		Residential structure				Commercial structure				Assistance		Losing of Business income	Total
		Male	Female	Male	Female	Shiftable		Non-shiftable		Shiftable		Non-shiftable					
						Area	Price	Area	Price	Area	Price	Area	Price	TRG	HCG		
55.	Md. Harun Mia, S/o. Kitab Ali, Vill- Monipur, Cell : 01746705573	1	1	√	-	105	3150	0	0	0	0	0	0	6000	0	0	9150
56.	Jaru Mia, S/o. Kitab Ali, Vill- Monipur, Cell : 01746705573	3	4	√	-	80	2400	0	0	0	0	0	0	4000	0	0	6400
57.	Anwar Hossain, S/o.Md. Billal Mia, Monipur, 01797368305	3	3	√	-	50	1500	0	0	0	0	0	0	4000	0	0	5500
58.	Ful Mia, S/o. Md. Motimia	2	1	√	-	300	9000	0	0	0	0	0	0	6000	0	0	15000

59.	Md. Tajul Islam, S/o. Md. Abdur Rouf, Vill- Monipur,	2	3	√	-	0	0	0	0	0	0	0	0	0	0	0	0
		186	186	59	0	8631	25893 0	0	0	1041	31230	0	0	292400	0	24000	594560

**Package No. BRA/UZR-48 , Upazila- Bijohnagar, District- Brahmanbaria
Dated of Census : 05 May, 2015**

Inventory List for affected Trees

SL	Name & Address	Fruit Trees						Timber Trees						Total Value
		Small		Medium		Large		Small		Medium		Large		
		Nos.	Value	Nos.	Value	Nos.	Value	Nos.	Value	Nos.	Value	Nos.	Value	
1.	Lalu Fakir, S/o. Md. Abdul Mujib Sarker, Laxmimura, 01780395789	0	0	1	1500	0	0	0	0	0	0	0	0	1500
2.	Md. Altaf Ali, S/o. Md. Rojob Ali, Vill- Laxmimura, 01715594324	0	0	1	1500	0	0	0	0	0	0	0	0	1500
3.	Abdul Hamid, S/o. Masud Ali, Vill- Laxmimura, 01764042880	0	0	0	0	0	0	0	0	1	5000	1	8000	13000
4.	Md. Safar Uddin, S/o. Md. Apel Uddin, Vill- Laxmimura, 01757413948	0	0	0	0	0	0	0	0	2	3600	0	0	3600
5.	Kala Mia, S/o. Sher Ali, Vill- Laxmimura, 01787083166	0	0	2	3000	0	0	0	0	0	0	2	8000	11000

6.	Helu Mia, S/o. Monor Ali, Laxmimura, 01751439103	0	0	1	1600	0	0	0	0	0	0	1	3000	4600
7.	Abdul Baser, S/o. Monor Mia, Vill-Laxmimura, 01746890834	0	0	10	20000	1	5000	5	9000	0	0	1	3000	37000
SL	Name & Address	Fruit Trees						Timber Trees						Total Value
		Small		Medium		Large		Small		Medium		Large		
		Nos.	Value	Nos.	Value	Nos.	Value	Nos.	Value	Nos.	Value	Nos.	Value	
8.	Md. Bahar Uddin, S/o. Foli Mia, Laxmimura, 01758928863	0	0	1	1500	0	0	0	0	1	1600	0	0	3100
9.	Md. Abdul Ahad, S/o. Foli Mia, Vill-Laxmimura, 01766153341	0	0	0	0	0	0	0	0	0	0	0	0	0
10.	Md. Abdul Hazi, S/o. S/o. Md. Abdul Azij, Vill- Laxmimura,	3	2700	0	0	0	0	0	0	1	1800	1	3000	7500
11.	Md. Abdul Hakim, S/o. Md. Edon Mia, Laxmimura, 01989953890	0	0	0	0	0	0	0	0	1	1500	1	4000	5500
12.	Mia Hossain, S/o. Abdul Rashid, Vill-Laxmimura, 01732960290	0	0	0	0	0	0	0	0	0	0	1	4000	4000
13.	Sadekul Islam, S/o. Abdur Rashid, Vill-Laxmimura, 01732960290	0	0	0	0	0	0	0	0	3	9000	0	0	9000

14.	Abul Baser, S/o. Monor Ali, Vill- Laxmimura,	0	0	0	0	0	0	0	0	0	0	2	12000	12000
15.	Amir Hossain, S/o. Md. Abdur Rashid, Laxmimura, 01732960290	0	0	0	0	0	0	0	0	3	6000	0	0	6000
SL	Name & Address	Fruit Trees						Timber Trees						Total Value
		Small		Medium		Large		Small		Medium		Large		
		Nos.	Value	Nos.	Value	Nos.	Value	Nos.	Value	Nos.	Value	Nos.	Value	
16.	Monjur Ali, S/o. Hazi Abdul Alim, Laxmimura	0	0	2	3400	0	0	0	0	7	10500	0	0	13900
17.	Abdul Ali, S/o. Md. Rostom Ali, Vill- Laxmimura 01871236555	0	0	0	0	0	0	0	0	0	0	0	0	0
18.	Abdur Rahman, S/o. Mofiz Uddin, Laxmimura, 01797268001	0	0	0	0	0	0	0	0	2	3000	0	0	3000
19.	Soromom Mia, S/o. Donu Sarder, Laxmimura,	0	0	0	0	0	0	0	0	3	12000	2	12000	24000
20.	Amir Ali Master, S/o. Taleb Hussain, Laxmimura, 01715731593	0	0	2	3200	0	0	0	0	0	0	2	8000	11200
21.	Rajjak Mia, S/o. Abdul Ahad, Vill- Laxmimura, 01742931084	0	0	0	0	0	0	0	0	0	0	1	3000	3000
22.	Rubel Ahmed, S/o. Abdul Goni, Laxmimura,	0	0	0	0	0	0	3	4500	0	0	0	0	4500

	01780606236													
23.	Kuddus Mia, S/o. Mirja Ali, Laxmimura, 01749440559	0	0	0	0	0	0	1	1500	0	0	1	4500	6000
SL	Name & Address	Fruit Trees						Timber Trees						Total Value
		Small		Medium		Large		Small		Medium		Large		
		Nos.	Value	Nos.	Value	Nos.	Value	Nos.	Value	Nos.	Value	Nos.	Value	
24.	Mintu Mia, S/o. Md. Hason Ali, Laxmimura, 01754563553	0	0	0	0	0	0	0	0	0	0	4	16000	16000
25.	Md. Jamal Uddin, S/o. Helal Uddin, Monipur, 01768973619	0	0	0	0	1	4000	0	0	3	5100	0	0	9100
26.	Eunus Mia, S/o. Fazlul Rahman, Monipur, 01765279297	0	0	0	0	2	5000	0	0	0	0	3	10500	11000
27.	Md. Golam Moula, S/o. Hazi Abul Hussain Munshi, Vill- Monipur, Cell: 01720394473	0	0	3	7500	0	0	0	0	0	0	0	0	7500
28.	Md. Hamdu Mia, S/o. Md. Chamor Uddin, Vill- Monipur, Cell: 01740435798	0	0	3	4500	0	0	0	0	2	3400	0	0	7900
29.	Md. Nannu Mia, S/o. Abdul Kader, Vill-	0	0	1	1800	0	0	0	0	0	0	0	0	1800

	Monipur, 01787349712													
30.	Md. Abul Kalam, S/o. Kalu Mia, Monipur, Cell: 01706595501	0	0	1	1800	0	0	0	0	0	0	1	4000	5800
SL	Name & Address	Fruit Trees						Timber Trees						Total Value
		Small		Medium		Large		Small		Medium		Large		
		Nos.	Value	Nos.	Value	Nos.	Value	Nos.	Value	Nos.	Value	Nos.	Value	
31.	Md. Yenus Mollah, S/o/ Khaja Moin Uddin, Vill- Monipur, Cell- 01752811413	0	0	1	1700	0	0	0	0	0	0	0	0	1700
32.	Md. Motaleb Hossain, S/o. Md. Abdur Nur, Vill- Monipur, Cell: 01835383941	0	0	2	5000	0	0	0	0	0	0	1	5000	10000
33.	Md. Harun Mia, S/o. Kitab Ali, Vill- Monipur, Cell : 01746705573	0	0	0	0	0	0	0	0	0	0	0	03	1050
34.	Ful Mia, S/o. Md. Motimia	0	0	0	0	0	0	0	0	02	3600	0	0	3600
35.	Md. Tajul Islam, S/o. Md. Abdur Rouf, Vill- Monipur	0	0	02	3000	0	0	0	0	04	7200	0	0	10200
36.	Salimuddin, S/o. Abdul Khakekh, Vill- Laxmimura, 01764042867	0	0	0	0	0	0	0	0	0	0	01	5000	5000
		03	2700	33	61000	04	14000	09	15000	35	73300	29	123500	289500

Package No. CHA/UZR-49 , Upazila- Sharasti, District- Chandpur

Dated of Census : 06 May, 2015

List of affected persons and inventory list

	Name and address of the Project affected Household heads	HH size		HH head		Residential structure				Commercial structure				Assistance		Loss of business income	Total
		Male	Female	Male	Female	Shiftable		Non-shiftable		Shiftable		Non-shiftable		TRG	HCG		
						Area	Price	Area	Price	Area	Price	Area	Price				
1.	Md. Badiur Rahman, S/o. Olim Uddin, Vill-Vjoypur, Cell-01731803804	6	2	√	0	0	0	0	0	338	34000	0	0	6000	0	7000	52000
2.	Ahmed Ullah, S/o. Shaha Alam, Vill-Vijoypur, Cell-01712896550	7	7	√	0	0	0	0	0	269	27000	0	0	6000	0	6000	43000
3.	Md. Abdul Ali, S/o. Samir Uddin, Vijoypur, Cell-01782447399	3	2	√	0	0	0	0	0	169	17000	0	0	6000	0	3500	27500
4.	Md. Jasim, S/o. Anower Hossain, Vijoypur, 01826869027	2	1	√	0	0	0	0	0	130	13000	0	0	6000	0	3500	23000
5.	Md. Shajahan, Vijoypur, Cell-01777031480	5	3	√	0	0	0	0	0	130	13000	0	0	6000	0	4000	23000
6.	Md. Imam Hossain, Vijoypur 01725610383	3	2	√	0	0	0	0	0	130	13000	0	0	6000	0	4000	23500

	Name and address of the Project affected Household heads	HH size		HH head		Residential structure				Commercial structure				Assistance		Loss of business income	Total
		Male	Female	Male	Female	Shiftable		Non-shiftable		Shiftable		Non-shiftable		TRG	HCG		
						Area	Price	Area	Price	Area	Price	Area	Price				
7.	Md. Shahidullah, Vijoypur, age-75	3	2	√	0	0	0	0	0	208	22000	0	0	6000	0	4000	34000
8.	Md. Harun, S/o. Kurban Ali, Vijoypur, 01722742256	2	4	√	0	0	0	0	0	208	22000	0	0	6000	0	4000	34000
9.	Md. Ali Hossain, Vijoypur, age- 75	4	2	√	0	0	0	0	0	208	22000	0	0	6000	0	4000	34000
10.	Md. Abu Taher, S/o. Lokiot Ullah, vijoypur, 01758637165	2	3	√	0	0	0	0	0	0	0	0	0	0	0	0	0
11.	Abdul Momin S/o. Hossain, Vijoypur	2	3	√	0	0	0	0	0	0	0	0	0	0	0	0	0
12.	Md. Shah Alam, S/o. Md. Yasin, Vijoypur, Cell: 01850765275	1	2	√	0	0	0	0	0	0	0	0	0	0	0	0	0
13.	Md.Samsuddin, S/o. Sultan Ahmed, vijoypur	2	3	√	0	0	0	0	0	0	0	0	0	0	0	0	0
14.	Md. Anis, S/o. Md. Monnan, Vijoypur	3	0	√	0	0	0	0	0	0	0	0	0	0	0	0	0
15.	Md. Moinuddin, Vijoypur	4	0	√	0	0	0	0	0	0	0	0	0	0	0	0	0
16.	Md. Sayud Ahmed, S/o. Md. Ali Miah, Vijoypur	2	1	√	0	0	0	0	0	0	0	0	0	0	0	0	0
		HH size		HH head		Residential structure				Commercial structure				Assistance		Loss of	Total

	Name and address of the Project affected Household heads	Male	Female	Male	Female	Shiftable		Non-shiftable		Shiftable		Non-shiftable		TRG	HCG	business income	
						Area	Price	Area	Price	Area	Price	Area	Price				
17.	Md. Abul Barek, S/o. Osman Ali, Vijoypur, 01850765275	4	1	√	0	0	0	0	0	0	0	0	0	0	0	0	0
18.	Md. Abdul Malek, S/o. Md. Osman Ali, Vijoypur	1	0	√	0	0	0	0	0	0	0	0	0	0	0	0	0
19.	Md. Shah Alam, Md. Alia Akbar, Vijoypur	2	2	√	0	0	0	0	0	0	0	0	0	0	0	0	0
20.	Md. Shah Alam, S/o. Abdul Hamid, Vijoypur, 01832459244	4	1	√	0	0	0	0	0	0	0	0	0	0	0	0	0
21.	Md. Abdul Awal, Md. Abdul Hamid, Vijoypur	3	2	√	0	0	0	0	0	0	0	0	0	0	0	0	0
22.	Md. Liton, S/o. Md. Monnan, Vijoypur	4	3	√	0	0	0	0	0	0	0	0	0	0	0	0	0
23.	Md. Shafique, S/o. Md. Ahsan, Vijoypur	2	1	√	0	0	0	0	0	0	0	0	0	0	0	0	0
24.	Ms. Khaleda, W/o. Sultan Ahmed, Vijoypur	1	1	0	√	0	0	0	0	0	0	0	0	0	0	0	0
25.	Md. Habibullah, S/o. Keramot Ali, Vijoypur	2	1	√	0	0	0	0	0	0	0	0	0	0	0	0	0

	Name and address of the Project affected Household heads	HH size		HH head		Residential structure				Commercial structure				Assistance		Loss of business income	Total
		Male	Female	Male	Female	Shiftable		Non-shiftable		Shiftable		Non-shiftable		TRG	HCG		
						Area	Price	Area	Price	Area	Price	Area	Price				
26.	Md. Yesuf, S/o. Md. Ibrahim, Vijoypur	1	3	√	0	0	0	0	0	0	0	0	0	0	0	0	0
27.	Vijoypur Mosque	0	0	√	0	0	0	0	0	0	0	0	0	0	0	0	0
28.	Md. Abdul Matin, S/o. Md. Abdur Rahman, Vijoypur	2	5	√	0	0	0	0	0	0	0	0	0	0	0	0	0
29.	Md. Habibullah, S/o. Abdul Haque, Vijoypur	1	0	1	0	0	0	0	0	0	0	0	0	0	0	0	0
30.	Md. Searjul Islam, S/o. Abdul Haque, Vijoypur	3	1	√	0	0	0	0	0	0	0	0	0	0	0	0	0
31.	Md. Mostafa Kamal, S/o. Md. Abul Hossain, Vijoypur, Phone : 01751884458	2	1	√	0	0	0	0	0	0	0	0	0	0	0	0	0
32.	Md. Hossain, S/o. Md. Rahmat Ali, Vijoypur	1	4	√	0	0	0	0	0	0	0	0	0	0	0	0	0
33.	Md. Sirajul Islam, S/o. Samsul haque, Vijoypur, 01712157241	1	2	√	0	0	0	0	0	0	0	0	0	0	0	0	0
34.	Md. Serajul Haque, S/o. Mojaffar Ali, Vijoypur	1	7	√	0	0	0	0	0	0	0	0	0	0	0	0	0

	Name and address of the Project affected Household heads	HH size		HH head		Residential structure				Commercial structure				Assistance		Loss of business income	Total
		Male	Female	Male	Female	Shiftable		Non-shiftable		Shiftable		Non-shiftable		TRG	HCG		
						Area	Price	Area	Price	Area	Price	Area	Price				
35.	Md. Abul Hussain, Vijoypur, Teacher	1	1	√	0	0	0	0	0	0	0	0	0	0	0	0	0
36.	Md. Khalek, Vijoypur, 01758887440	1	1	√	0	0	0	0	0	0	0	0	0	0	0	0	0
37.	Md. Abul Kalam, S/o. Abdur Rahman, Vijoypur. 01720200843	2	1	√	0	0	0	0	0	0	0	0	0	0	0	0	0
38.	Jasimuddin, S/o.Md.Awaliullah, Vijoypur	1	1	√	0	0	0	0	0	0	0	0	0	0	0	0	0
		91	76	37	1	1790	183000	0	0	0	0	0	0	54000	0	40000	279500

Note : 09 Owners lost structures where male PAPs are 35 and female PAPs are 25. The last 29 persons are affected for only loss of trees which has been shown in separate table.

Package No. CHA/UZR-49 , Upazila- Sharasti, District- Chandpur

Dated of Census : 06 May, 2015

Inventory List for affected Trees

SL	Name & Address	Fruit Trees						Timber Trees						Total Value
		Small		Medium		Large		Small		Medium		Large		
		Nos.	Value	Nos.	Value	Nos.	Value	Nos.	Value	Nos.	Value	Nos.	Value	
01.	Md. Abu Taher, S/o. Lokiot Ullah, Vijoypur, Cell: 01758637165	0	0	6	18000	0	0	0	0	1	5000	2	20000	43000
02.	Md. Abdul Momin, S/o. Md. Hossain, Vijoypur	0	0	0	0	0	0	0	0	1	5000	0	0	5000
03.	Md. Shah Alam, S/o. Md. Yasin, Vijoypur, Cell:n01850765275	0	0	0	0	0	0	1	1000	1	5000	2	20000	26000
04.	Md. Samsuddin, S/o. Sultan Ahmed, Vijoypur	3	3000	0	0	0	0	0	0	2	10000	1	10000	23000
05.	Md. Anis, S/o. Md. Monnan, Vijoypur	0	0	2	6000	0	0	15	15000	0	0	2	20000	41000
06.	Md. Moinuddin, Vijoypur	0	0	2	6000	1	5000	0	0	0	0	0	0	11000
07.	Md. Sayud Ahmed, S/o. Md. Ali Miah, Vijoypur	4	4000	10	30000	0	0	4	4000	0	0	2	2000	40000
08.	Md. Abul Barek, Md. Osman Ali, Vijoypur, 01850765275	4	4000	5	15000	4	40000	4	4000	0	0	0	0	63000

SL	Name & Address	Fruit Trees						Timber Trees						Total Value
		Small		Medium		Large		Small		Medium		Large		
		Nos.	Value	Nos.	Value	Nos.	Value	Nos.	Value	Nos.	Value	Nos.	Value	
09.	Md. Abdul Malek, S/o. Md. Osman Ali, Vijoypur	3	3000	0	0	0	0	0	0	0	0	0	0	3000
10.	Md. Shah Alam, Md. Alia Akbar, Vijoypur	5	5000	1	3000	0	0	5	5000	2	6000	1	10000	29000
11.	Md. Shah Alam, S/o. Abdul Hamid, Vijoypur, 01832459244	4	4000	0	0	0	0	4	4000	2	6000	1	10000	24000
12.	Md. Abdul Awal, Md. Abdul Hamid, Vijoypur	5	5000	0	0	0	0	5	5000	2	6000	1	10000	26000
13.	Md. Liton, S/o. Md. Monnan, Vijoypur	5	5000	0	0	0	0	10	10000	3	9000	2	20000	44000
14.	Md. Shafique, S/o. Md. Ahsan, Vijoypur	2	2000	5	15000	0	0	0	0	0	0	0	0	17000
15.	Md. Khaleda, W/o. Sultan Ahmed, Vijoypur	3	3000	4	12000	0	0	2	2000	2	6000	1	10000	33000
16.	Md. Habibullah, S/o. Keramot Ali, Vijoypur	3	3000	0	0	0	0	7	7000	0	0	0	0	10000
17.	Md. Yesuf, S/o. Md. Ibrahim, Vijoypur	10	10000	6	18000	0	0	3	3000	6	18000	0	0	49000
18.	Vijoypur Mosque	7	7000	7	21000	0	0	3	3000	0	0	0	0	31000
19.	Md. Abdul Matin, S/o. Md. Abdur Rahman, Vijoypur	0	0	0	0	2	20000	3	3000	0	0	0	0	23000
20.	Md. Habibullah, S/o. Abdul Haque, Vijoypur	0	0	2	6000	0	0	2	2000	0	0	0	0	8000

21.	Md. Searjul Islam, S/o. Abdul Haque, Vijoypur	0	0	0	0	0	0	5	5000	0	0	0	0	5000
22.	Md. Mostafa Kamal, S/o. Md. Abul Hossain, Vijoypur, Phone : 01751884458	0	0	0	0	0	0	2	2000	0	0	0	0	2000
23.	Md. Hossain, S/o. Md. Rahmat Ali, Vijoypur	0	0	0	0	0	0	2	2000	0	0	0	0	2000
24.	Md. Sirajul Islam, S/o. Samsul haque, Vijoypur, 01712157241	0	0	4	12000	0	0	3	3000	0	0	0	0	15000
25.	Md. Serajul Haque, S/o. Mojaffar Ali, Vijoypur	0	0	3	9000	0	0	0	0	0	0	0	0	9000
26.	Md. Abul Hussain, Vijoypur, Teacher	0	0	0	0	0	0	5	5000	0	0	0	0	5000
27.	Md. Khalek, Vijoypur, 01758887440	0	0	0	0	0	0	20	20000	3	9000	0	0	29000
28.	Md. Abul Kalam, S/o. Abdur Rahman, Vijoypur. 01720200843	0	0	0	0	0	0	17	17000	4	12000	0	0	29000
29	Md. Jasimuddin, S/o.Md.Awaliullah, Vijoypur	0	0	4	12000	0	0	5	5000	0	0	0	0	17000
		58	58000	61	183000	7	65000	127	127000	29	97000	15	132000	662000

Acronyms & Abbreviations

BC	Bitumen Carpeting
CBO	Community-Based Organization
CO	Community Organizer
CUL	Compensation-Under-Law
D&SC	Design and Supervision Consultancy
DC	Deputy Commissioner
DF	Department of Forest
DLAC	District Land Acquisition Committee
DS	Design and Supervision
EP	Entitled Persons
FGD	Focused Group Discussion
GAP	Gender Action Plan
GCM	Growth Centre Market
GoB	Government of Bangladesh
GRC	Grievance Redress Committee
HCG	House Construction Grant
HTG	House Transfer Grant
IDA	International Development Agency
IP	Indigenous Peoples
IPP	Indigenous People's Plan
IRI	International Roughness Index
JIV	Joint Inventory Verification
LA	Land Acquisition
LAP	Land Acquisition Plan
LCS	Labor Contracting Societies
LGD	Local Government Division
LGED	Local Government Engineering Department
MLGRD&C	Ministry of Local Government, Rural Development & Cooperatives
MMC	Market Management Committee
MS	Management Support
NGO	Non-Government Organization

OP	Operational Policy
OP 4.10	Operational Policy 4.10 on Indigenous Peoples
OP 4.11	Operational Policy 4.11 on Physical Cultural Resources
OP 4.12	Operational Policy 4.12 on Involuntary Resettlement
PAP	Project Affected Person
PBMC	Performance-Based Maintenance Contract
PD	Project Director
PM	Project Manager
PMU	Project Management Unit
PWD	Public Works Department
SRAP	Social and Resettlement Action Plan
RCC	Reinforced Cement Concrete
RHD	Roads & Highways Department
RP	Resettlement Plan
RTIP-I	Rural Transport Improvement Project-I
SCC	Suggestion and Complaints Committee
SCM	Suggestion and Complaints Mechanism
SIMF	Social Impact Management Framework
TA	Transition Allowance
TG	Transfer Grant
TRG	Transfer and Reconstruction Grant
UE	Upazila Engineer
UNR	Union Road
UP	Union Parishad
UZR	Upazila Road
VNR	Vested and Non-resident
WB	World Bank
WMS	Women's Market Sections
XEN	Executive Engineer