Public Disclosure Authorized

Public Disclosure Authorized

Annexure 2.1- A Gist Policies

Constitutional provisions - The Constitution of India articulates a direct commitment to environmental protection, as directive principle under Article 48-A of Indian Constitution, which stipulates that the *"state shall endeavor to protect and improve the environment and to safeguard the forests and wildlife of the country"*. Under fundamental duties of citizens, Article 51-A (g) stipulates "*It shall be the duty of every citizen of India to protect and improve the natural environment, including forests, lakes, rivers and wildlife and to have compassion for living creatures"*. The directive principle under Articles 49 and 51-A (f) also recognizes the importance of protecting the sites of cultural heritage as part of the total environment. Thus, the Indian constitution does provide the necessary support for framing and enforcement of environmental legislation.

Schedule VII of the Indian Constitution classifies the various legislative subjects into three categories, (a) union list, (b) state list and, (c) concurrent list. The legislations in the union list are enacted by Indian parliament, while state legislatures are empowered to enact necessary legislations for the state list. The concurrent list specifies the subjects that are to be looked after jointly by the central and state governments. The principal legislations for environmental management are passed by the Indian Parliament, and the Government of India has enunciated legislations for protection of the environment. There are a number of key environment Acts, rules and notifications at national level; state and district levels which are involved for implementation of environmental and social safeguards.

National Water Policy (NWP) - The National Water Policy (NWP), first adopted in September, 1987 by the GoI, has emphasized the need for integrated water resources management in a basin context. This policy has been reviewed and updated in 2002 in response to a number of new issues that have emerged subsquently. Although para 5 of NWP mentions about ecology, it accords low priority to it but indirectly recognises water use for fresh water" ecosystems. It states that, "Preservation of the quality of environment and the ecological balance should be a primary consideration. It further states that, adverse impact(s) on the environment should be minimised and should be offset by adequate compensatory measures. On resettlement and rehabilitation it speaks of the need of a "skeletal national policy" and would like states to evolve their own detailed policies. The revised National Water Policy (MoWR, GoI) has highlighted that water is scare resource and a part of eco-system have to be managed in an integrated and environmentally sustainable manner adopting basin approach. The salient points of the National Water Policy are highlighted in Box 2.1. There are also several sections covering aspects of flood control and management, water conservation, drought-prone area development, etc., besides institutional mechanism, private sector participation and participatory approach to water resources management.

Box 2.1: National Water Policy 2002 – Salient Points

- Water is a scarce and precious national resource to be planned, developed and conserved and managed as such, and on an integrated and environmentally sound basis, keeping in view the socio-economic aspects and needs of the States.
- Water is part of a larger ecological system. Realising the importance and scarcity attached to fresh water, it has to be treated as an essential environment for sustaining all life forms.
- Water resources development and management will have to be planned for a hydrological unit such as drainage basin as a whole or for a sub-basin, multi-sectored, taking into account surface and ground water for sustainable use incorporating quantity and quality aspects as well as environmental considerations.
- There should be an integrated and multi-disciplinary approach to the planning, formulation, clearance and implementation of projects, including catchments area treatment and management, environmental and ecological aspects, the rehabilitation of affected people and command area development.
- The drainage system should form an integral part of any irrigation project right from planning stage
- The detrimental environmental consequences of over-exploitation of ground water need to be effectively prevented by the Central and State Governments.
- There should be a close integration of water-use and land-use policies.
- Water allocation in an irrigation system should be done with due regard to equity and social justice.
- Reclamation of water logged/ saline affected land by scientific and cost effective methods should form a part of command area development programme.
- Effluents should be treated to acceptable levels and standards before discharging them in to natural streams and that minimum flow should be ensured in the perennial streams for maintaining ecology and social considerations.
- Special efforts should be made to investigate and formulate projects either in, or for the benefit of, areas inhabited by tribal or other socially disadvantaged groups such as socially weak, scheduled castes and scheduled tribes.

UP State Water Policy - Uttar Pradesh adopted a progressive State Water Policy in Dec 1999, initiating much-needed radical reforms in the way the water resources of the state are managed and the proposed program and project seeks to initiate the implementation of this policy in the selected areas. The Policy is also important from an environmental and social viewpoint and includes references to:

Box 2.2: Uttar Pradesh State Water Policy (1999) – Key Principles

- Ensure ecological and environmental balance while developing water resources
- Promote equity and social justice among individuals and groups of users in water resource allocation and management
- Provide a substantive legal framework for management, and a Management Information System (M.I.S.) for effective monitoring of policy implementation

1. Adequate provision for ecological, navigational, recreational and other purposes;
2. Key concern about the quality of water, its protection against pollution and safeguards against
3. Water-related health hazards;
4. Focus on basic drinking water and sanitation needs;
5. Consideration of integrated river basin planning as a unit of development;
6. Focus on data, information and knowledge-base development for decision-making;
7. A special focus on resettlement and rehabilitation of affected persons; and,
8. Participatory Irrigation Management.

The UP State Water Policy developed in consonance with the GoI National Water Policy of 1987 with an objective of (a) ensure preservation of scarce water resources, (b) optimize water resource utilization to bring about qualitative improvement in water resource management which should include users' participation, (c) decentralize authority to manage water resources, (d) promote equity and social justice among individuals and groups of users in water resource allocation and management, (e) provide a substantive legal framework to manage and develop adequate information and a knowledge base to promote research and training facilities in the water sector, and (f) to provide mechanisms for the resolution of conflicts between various users.

The key principles underlying State Water Policy in relation to the social and environmental safeguards are highlighted in Box 2.2.

Among the important provisions included in this policy document are: (a) *Ecology & Environment* - All water resource projects should be examined from an ecological and environmental standpoint and, wherever needed, remedial measures should form a part of the project itself and be implemented along with it. A minimum flow in the natural streams should be allowed; (b) *Water Harvesting* - Water harvesting should be given consideration in planning water resources. Viable projects, especially in scarce ground water areas, should be investigated and implemented to increase surface water availability; this would also help in recharging ground water; (c) *Ecological Health and other needs* - All water resources projects shall give due regard to "ecological health" and other needs for which adequate provision shall be made on a priority basis.

The Policy includes an outline of an Action Plan focussing on the need for enactment of legislation to regulate surface and ground water resources and their conjunctive use, and to provide for other institutional/administrative reforms, including creation of a State Water Board.

UP Agricultural Policy - The Agricultural policy, formulated by the Government of Uttar Pradesh is an important initiative that addresses the water availability issues in the state. These documents stress the need for: (a) conservation and conjunctive use of surface and groundwater; (b) watershed management and rainwater harvesting; and (c) to address depletion of groundwater levels and soil and water conservation.

Recent government reform initiatives are designed to address the entire technical and institutional gamut of water resource sector in Uttar Pradesh.

Policy framework for the environmental and natural resource safeguards

Policy framework for environmental and natural resources safeguard consists of National Environment Policy 2006, National Forest Policy and UP State Forest Policy described below.

GOI National Environment Policy - In 2006, the National Environment Policy was formulated and placed on the web for wide circulation. The main features that appear new in the proposed policy are summarized below:

1. The definition of environment has been enlarged to include all entities, natural or manmade, external to oneself, which provide value, now or perhaps in the future, to humankind.
2. Foundational aspirations have been addressed, which are (i) that human beings should be able to enjoy a decent quality of life; (ii) that humanity should become capable of respecting the finiteness of the biosphere; and (iii) that neither the aspiration for the good life, nor the recognition of biophysical limits should preclude the search for greater justice in the world. The principles of good governance, viz., transparency, rationality, accountability, reduction in time and costs and participation of stakeholders, have been incorporated in the action points.
4. Mainstreaming environment in all activities has been explicitly emphasized.
5. Responsibilities of the state and the citizens have been affirmed in the light of the amendments introducing fundamental duties in the Constitution of India.
6. International commitments on global climate change, stratospheric ozone depletion, transfer of hazardous wastes and loss of biodiversity have been specifically mentioned.
7. Certain new principles for environmental management have been included in the policy, some of them based on judicial interpretations. These include:

    - The precautionary approach
    - Principle of polluter pays: general and strict liability of the polluter
    - Economic value of services of environmental resources
    - Priority for irreplaceable entities, e.g., Taj Mahal and the tiger
    - Equity, both intra-and inter-generational
    - Civil liability for environmental damage
    - State as trustee (*not owner*) of all natural resources
    - Standards should be set in the context of society and economy

National Forest Policy - The principal aim of the Forest Policy is to ensure environmental stability and maintenance of ecological balance including atmospheric equilibrium which is vital for sustenance of all life forms, human, animal and plant. The basic objectives that govern the National Forest Policy are the following:

1. Maintenance of environmental stability through preservation and, where necessary, restoration of the ecological balance that has been adversely disturbed by serious depletion of the forests of the country.
2. Conserving the natural heritage of the country by preserving the remaining natural forests with their vast variety of flora and fauna that represent the remarkable biological diversity and genetic resources of the nation.
3. Checking soil erosion and denudation in the catchment areas of rivers, lakes, reservoirs in the "interest of soil and water conservation, for mitigating floods and droughts and degradation of reservoirs.

4. Checking the extension of sand-dunes in the desert areas of Rajasthan and along the coastal tracts.
5. Increasing substantially the forest/tree cover in the country through immense afforestation and social forestry programmes, especially on all denuded, degraded and unproductive lands.
6. Meeting the requirements of the rural and tribal populations for fuel-wood, fodder, minor forest produce and small timber.
7. Increasing the productivity of forests to meet essential national needs.
8. Encouraging efficient utilisation of forest produce and substitution of wood.
9. Creating a massive people's movement with the involvement of women for achieving these objectives and to minimize pressure on existing forests.

Essentials of forest management as outlined in the National forest Policy include: (i) Existing forests and forest lands should be fully protected and their productivity improved. Forest and vegetal cover should be increased rapidly on hill slopes, in catchment areas of rivers, lakes and reservoirs and ocean shores and, on semi-arid, and desert tracts; (ii) Diversion of good and productive agricultural lands to forestry should be discouraged in view of the need for increased food production; (iii) For the conservation of total biological diversity, the network of national parks, sanctuaries, biosphere reserves and other protected areas should be strengthened and extended adequately; (iv) Provision of sufficient fodder, fuel and pasture, especially in areas adjoining forests, is necessary in order to prevent depletion of forests beyond the sustainable limit *(Since fuel wood continues to be the predominant source of energy in rural areas, the programme of afforestation should be intensified with special emphasis on augmenting fuel wood production to meet the requirements of rural people)*; (v) Minor forest produce provides sustenance to the tribal population, and to other communities residing in and around the forests. Such produce should be protected, improved and their production enhanced with due regard to generation of employment and income; and (vi)The forest policy states that strategies for area under forests, afforestation, social forestry & farm forestry, management of state forests, rights and concessions, diversion of forest lands for non-forest purposes, wildlife conservation, tribal people and forests, shifting cultivation, damage to forests from encroachments, fires and grazing, forest-based industries, forest extension, forestry education and forestry research should be prepared and implemented.

State Forest Policy of Uttar Pradesh - The main objectives of the State Forest Policy are to ensure environmental and ecological stability in the state. The important features of the state forest policy are given below.

1. Improvement of existing natural and planted forests by conservation, development and scientific and thoughtful management;
2. Formulation and implementation of schemes of afforestation and soil conservation in different types of degraded lands of state viz. usar, khader, ravines and blank denuded forest areas;
3. Increase of tree cover by social and agro forestry plantations on community, institutional and private lands;

4. To endeavor to reduce siltation of water and reservoirs, and the effects of floods and drought through measures to control soil erosion and denudation of soil, and through water conservation in the catchment areas of rivers, lakes and rivers, lakes and reservoirs;
5. To take measures to increase the existing forest cover and it's productivity;
6. To reduce the gap between the demand and supply of forest produce for meeting the needs of fuel, fodder, minor forest produce and timber for rural poor and tribal;
7. To reduce the biotic pressure on forests by proper utilization of timber and other forest products, and by promoting the use of alternate materials;
8. To prepare and implement strategies for conservation of biodiversity and wild life in the state; and
9. To promote mass movements in the state, especially with the active participation of women and rural people residing near forest areas, so as to meet all the above objectives.

The above policy objectives are primarily aimed at conserving the existing forest and increasing the forest cover in a number of ways. Utilisation of forests for economic gain has been defined as one of secondary objective of the state.

The GOI and the UP State also have a significant environmental policy framework for dealing with environmental impacts. However, there is a need to strengthen these environmental policy frameworks with respect to mitigate environmental impacts within the irrigated agriculture sector in UP.

National Policy on Resettlement and Rehabilitation (R&R) - National policy on R&R deals with mitigating of potential losses and adverse impacts that may be coursed by the implementation of the project. The principle objective of this policy is to convert ‘all Project Affected Persons (PAP)’ to ‘Beneficiaries of the Project (BP)’ by adopting an adaptive and consultative resettlement planning process ensuring displaced and all persons affected by the project would be duly compensated for their losses at replacement cost and provided with rehabilitation measures and settlement and social upgrading programs to assist them to improve, or at least maintain, their pre-project living standards, income-earning capacity and wealth.

ANNEXURE – 3.1

Table 1A: District wise Total Population & Population of SC & ST, 1991

District Name	Block Name	Total Population					Population of SC						Population of ST					
		Total	Male	Male (%)	Female	Female (%)	Total	Total (%)	Males	Male (%)	Females	Female (%)	Total	Total (%)	Males	Male (%)	Females	Female (%)
Aurriya	Aurriya	157093	86546	55.09	70547	44.91	45988	29.27	25799	56.10	20189	43.90	0	0.00	0	0.00	0	0.00
Aurriya	Bhagya Nagar	128317	70705	55.10	57612	44.90	41461	32.31	23167	55.88	18294	44.12	0	0.00	0	0.00	0	0.00
Aurriya	Ajitmal	117448	64430	54.86	53018	45.14	40676	34.63	22600	55.56	18076	44.44	0	0.00	0	0.00	0	0.00
Aurriya	Achalda	122395	67044	54.78	55351	45.22	35163	28.73	19385	55.13	15778	44.87	4	0.00	4	100.00	0	0.00
Aurriya	Sahar	125676	69017	54.92	56659	45.08	34993	27.84	19353	55.31	15640	44.69	0	0.00	0	0.00	0	0.00
Aurriya	Bidhuna	123473	67109	54.35	56364	45.65	30586	24.77	16778	54.86	13808	45.14	0	0.00	0	0.00	0	0.00
Aurriya	Erwakatra	95705	52365	54.72	43340	45.28	20074	20.97	11263	56.11	8811	43.89	0	0.00	0	0.00	0	0.00
District Total		**1000035**	**546950**	**54.69**	**453085**	**45.31**	**268857**	**26.88**	**149275**	**55.52**	**119582**	**44.48**	**12**	**0.00**	**9**	**75.00**	**3**	**25.00**
Etah	Nidhauli Kalan	134682	73324	54.44	61358	45.56	20282	15.06	11193	55.19	9089	44.81	13.00	0.01	7.00	53.85	6.00	46.15
Etah	Shitalpur	160807	88013	54.73	72794	45.27	25637	15.94	14001	54.61	11636	45.39	0.00	0.00	0.00	0.00	0.00	0.00
Etah	Sakit	137313	75469	54.96	61844	45.04	21736	15.83	11957	55.01	9779	44.99	0.00	0.00	0.00	0.00	0.00	0.00
Etah	Aliganj	161618	88733	54.90	72885	45.10	24233	14.99	13465	55.56	10768	44.44	0.00	0.00	0.00	0.00	0.00	0.00
District Total		**1072889**	**589145**	**54.91**	**483744**	**45.09**	**184451**	**17.19**	**101971**	**55.28**	**82480**	**44.72**	**13**	**0.00**	**7**	**0.00**	**6**	**0.00**
Etawa	Jaswantnagar	170275	93232	54.75	77043	45.25	36774	21.60	20519	55.80	16255	44.20	51	0.03	51	100.00	0	0.00
Etawa	Basrehar	185263	101902	55.00	83361	45.00	44748	24.15	24843	55.52	19905	44.48	0	0.00	0	0.00	0	0.00
Etawa	Barhpura	109683	60049	54.75	49634	45.25	21730	19.81	12192	56.11	9538	43.89	0	0.00	0	0.00	0	0.00
Etawa	Takha	102938	56716	55.10	46222	44.90	21861	21.24	12154	55.60	9707	44.40	0	0.00	0	0.00	0	0.00
Etawa	Bharthana	113874	62109	54.54	51765	45.46	33183	29.14	18198	54.84	14985	45.16	0	0.00	0	0.00	0	0.00
Etawa	Mahewa	169523	92440	54.53	77083	45.47	57173	33.73	31742	55.52	25431	44.48	0	0.00	0	0.00	0	0.00
Etawa	Sainfai	77470	42661	55.07	34809	44.93	14787	19.09	8222	55.60	6565	44.40	0	0.00	0	0.00	0	0.00
District Total		**1202090**	**655938**	**54.57**	**546152**	**45.43**	**277785**	**23.11**	**153845**	**55.38**	**123940**	**44.62**	**63**	**0.01**	**56**	**88.89**	**7**	**11.11**
Farrukhabad	Nawabganj	112099	61354	54.73	50745	45.27	22111	19.72	12205	55.20	9906	44.80	0	0.00	0	0.00	0	0.00
Farrukhabad	Shamsabad	135414	74725	55.18	60689	44.82	24020	17.74	13332	55.50	10688	44.50	0	0.00	0	0.00	0	0.00
Farrukhabad	Kayamganj	152459	84185	55.22	68274	44.78	31111	20.41	17420	55.99	13691	44.01	5	0.00	3	60.00	2	40.00
District Total		**1284419**	**700921**	**54.57**	**583498**	**45.43**	**217949**	**16.97**	**120254**	**55.18**	**97695**	**44.82**	**752**	**0.06**	**441**	**58.64**	**311**	**41.36**
Fatehpur	Devmai	104460	55584	53.21	48876	46.79	23515	22.51	12604	53.60	10911	46.40	108	0.10	59	54.63	49	45.37
Fatehpur	Malwan	157187	84459	53.73	72728	46.27	43578	27.72	23359	53.60	20219	46.40	181	0.12	100	55.25	81	44.75
Fatehpur	Khajuha	143160	75797	52.95	67363	47.05	29399	20.54	15795	53.73	13604	46.27	14	0.01	7	50.00	7	50.00
Fatehpur	Telyani	105149	55899	53.16	49250	46.84	31324	29.79	16624	53.07	14700	46.93	0	0.00	0	0.00	0	0.00
Fatehpur	Bhitaura	148699	79035	53.15	69664	46.85	39565	26.61	20846	52.69	18719	47.31	0	0.00	0	0.00	0	0.00
Fatehpur	Haswa	146469	78024	53.27	68445	46.73	44166	30.15	23125	52.36	21041	47.64	0	0.00	0	0.00	0	0.00
Fatehpur	Bahuwa	120682	65025	53.88	55657	46.12	34800	28.84	18497	53.15	16303	46.85	0	0.00	0	0.00	0	0.00
Fatehpur	Asodhar	130088	69584	53.49	60504	46.51	23702	18.22	12690	53.54	11012	46.46	0	0.00	0	0.00	0	0.00
Fatehpur	Hathgaon	141727	73954	52.18	67773	47.82	37598	26.53	19641	52.24	17957	47.76	0	0.00	0	0.00	0	0.00
Fatehpur	Airaya	132639	69550	52.44	63089	47.56	35073	26.44	18129	51.69	16944	48.31	0	0.00	0	0.00	0	0.00
Fatehpur	Vijayipur	130988	69724	53.23	61264	46.77	36135	27.59	19049	52.72	17086	47.28	0	0.00	0	0.00	0	0.00
Fatehpur	Dhata	125957	66382	52.70	59575	47.30	38300	30.41	20111	52.51	18189	47.49	0	0.00	0	0.00	0	0.00
District Total		**1899241**	**1009369**	**53.15**	**889872**	**46.85**	**469453**	**24.72**	**248599**	**52.96**	**220854**	**47.04**	**310**	**0.02**	**170**	**54.84**	**140**	**45.16**
Firozabad	Eka	135608	74100	54.64	61508	45.36	20466	15.09	11338	55.40	9128	44.60	0	0.00	0	0.00	0	0.00
Firozabad	Jasrana	86252	47451	55.01	38801	44.99	12356	14.33	6909	55.92	5447	44.08	0	0.00	0	0.00	0	0.00
Firozabad	Shikohabad	130015	71545	55.03	58470	44.97	25253	19.42	13922	55.13	11331	44.87	0	0.00	0	0.00	0	0.00
Firozabad	Araon	98650	54037	54.78	44613	45.22	21814	22.11	11933	54.70	9881	45.30	0	0.00	0	0.00	0	0.00
Firozabad	Madanpur	144606	79002	54.63	65604	45.37	23893	16.52	13206	55.27	10687	44.73	0	0.00	0	0.00	0	0.00
District Total		**1533054**	**836926**	**54.59**	**696128**	**45.41**	**295559**	**19.28**	**163034**	**55.16**	**132525**	**44.84**	**120**	**0.01**	**71**	**59.17**	**49**	**40.83**
Kannauj	Saurikh	116390	63866	54.87	52524	45.13	23197	19.93	12808	55.21	10389	44.79	0	0.00	0	0.00	0	0.00

Table 1A: District wise Total Population & Population of SC & ST, 1991

District Name	Block Name	Total Population					Population of SC						Population of ST					
		Total	Male	Male (%)	Female	Female (%)	Total	Total (%)	Males	Male (%)	Females	Female (%)	Total	Total (%)	Males	Male (%)	Females	Female (%)
Kannauj	Haseran	85492	46791	54.73	38701	45.27	13847	16.20	7652	55.26	6195	44.74	0	0.00	0	0.00	0	0.00
Kannauj	Umarda	214964	117928	54.86	97036	45.14	40350	18.77	22429	55.59	17921	44.41	0	0.00	0	0.00	0	0.00
District Total		**1155847**	**628653**	**54.39**	**527194**	**45.61**	**211292**	**18.28**	**116368**	**55.07**	**94924**	**44.93**	**17**	**0.00**	**11**	**64.71**	**6**	**35.29**
Kanpur Nagar	Kalyanpur	112014	61098	54.54	50916	45.46	27584	24.63	15008	54.41	12576	45.59	10	0.01	6	60.00	4	40.00
Kanpur Nagar	Vidhunu	130683	71382	54.62	59301	45.38	35267	26.99	19172	54.36	16095	45.64	60	0.05	39	65.00	21	35.00
Kanpur Nagar	Sarsol	138457	74899	54.10	63558	45.90	35644	25.74	19121	53.64	16523	46.36	189	0.14	106	56.08	83	43.92
Kanpur Nagar	Bilhaur	125672	67802	53.95	57870	46.05	35611	28.34	19531	54.85	16080	45.15	49	0.04	23	46.94	26	53.06
Kanpur Nagar	Kakwan	48309	26185	54.20	22124	45.80	13157	27.24	7224	54.91	5933	45.09	5	0.01	3	60.00	2	40.00
Kanpur Nagar	Shivrajpur	93953	50882	54.16	43071	45.84	27316	29.07	15045	55.08	12271	44.92	0	0.00	0	0.00	0	0.00
Kanpur Nagar	Patara	119794	64785	54.08	55009	45.92	36808	30.73	20045	54.46	16763	45.54	181	0.15	103	56.91	78	43.09
Kanpur Nagar	Bhitargaon	140771	75385	53.55	65386	46.45	34317	24.38	18537	54.02	15780	45.98	0	0.00	0	0.00	0	0.00
Kanpur Nagar	Chaubepur	98158	53172	54.17	44986	45.83	24867	25.33	13612	54.74	11255	45.26	16	0.02	10	62.50	6	37.50
Kanpur Nagar	Ghatampur	161055	87017	54.03	74038	45.97	42394	26.32	22967	54.18	19427	45.82	0	0.00	0	0.00	0	0.00
District Total		**3193113**	**1742220**	**54.56**	**1450893**	**45.44**	**537352**	**16.83**	**292842**	**54.50**	**244510**	**45.50**	**1282**	**0.04**	**718**	**56.01**	**564**	**43.99**
Kashi Ram Nagar	Soron	146594	81377	55.51	65217	44.49	29520	20.14	16385	55.50	13135	44.50	0	0.00	0	0.00	0	0.00
Kashi Ram Nagar	Amanpur	105003	57687	54.94	47316	45.06	20283	19.32	11161	55.03	9122	44.97	0	0.00	0	0.00	0	0.00
Kashi Ram Nagar	Sahawar	94769	52270	55.16	42499	44.84	19102	20.16	10696	55.99	8406	44.01	0	0.00	0	0.00	0	0.00
Kashi Ram Nagar	Ganj Dundwara	116366	65510	56.30	50856	43.70	18866	16.21	10712	56.78	8154	43.22	0.00	0.00	0.00	0.00	0.00	0.00
Kashi Ram Nagar	Patiyali	101408	56863	56.07	44545	43.93	21041	20.75	11920	56.65	9121	43.35	0	0.00	0	0.00	0	0.00
Kashi Ram Nagar	Sidhpura	96779	53578	55.36	43201	44.64	19917	20.58	11116	55.81	8801	44.19	0	0.00	0	0.00	0	0.00
Total District		**1172109**	**641416**	**54.72**	**530693**	**45.28**	**204335**	**17.43**	**113246**	**55.42**	**91089**	**44.58**	**56**	**0.00**	**36**	**0.00**	**20**	**35.71**
Kaushambi	Kara	137808	72657	52.72	65151	47.28	38803	28.16	20314	52.35	18489	47.65	0	0.00	0	0.00	0	0.00
Kaushambi	Sirathu	179461	94502	52.66	84959	47.34	68080	37.94	35714	52.46	32366	47.54	0	0.00	0	0.00	0	0.00
Kaushambi	Sarsawan	119491	64264	53.78	55227	46.22	41276	34.54	22000	53.30	19276	46.70	0	0.00	0	0.00	0	0.00
Kaushambi	Manjhanpur	104615	54985	52.56	49630	47.44	38220	36.53	19852	51.94	18368	48.06	0	0.00	0	0.00	0	0.00
Kaushambi	Koshambhi	112439	59327	52.76	53112	47.24	45374	40.35	23773	52.39	21601	47.61	0	0.00	0	0.00	0	0.00
Kaushambi	Chail	66433	36052	54.27	30381	45.73	27619	41.57	14841	53.73	12778	46.27	0	0.00	0	0.00	0	0.00
Kaushambi	Newada	120786	64320	53.25	56466	46.75	45980	38.07	24298	52.84	21682	47.16	7	0.01	3	42.86	4	57.14
District Total		**1030700**	**547339**	**53.10**	**483361**	**46.90**	**361825**	**35.10**	**190674**	**52.70**	**171151**	**47.30**	**7**	**0.00**	**3**	**42.86**	**4**	**57.14**
Mainpuri	Ghiror	117230	64992	55.44	52238	44.56	20918	17.84	11655	55.72	9263	44.28	0	0.00	0	0.00	0	0.00
Mainpuri	Kuraoli	107781	58954	54.70	48827	45.30	20966	19.45	11508	54.89	9458	45.11	0	0.00	0	0.00	0	0.00
Mainpuri	Mainpuri	152610	82854	54.29	69756	45.71	29597	19.39	16086	54.35	13511	45.65	0	0.00	0	0.00	0	0.00
Mainpuri	Barnahal	103334	56517	54.69	46817	45.31	21028	20.35	11659	55.45	9369	44.55	0	0.00	0	0.00	0	0.00
Mainpuri	Karhal	116425	63962	54.94	52463	45.06	22380	19.22	12393	55.38	9987	44.62	0	0.00	0	0.00	0	0.00
Mainpuri	Sultanganj	150105	82121	54.71	67984	45.29	26320	17.53	14589	55.43	11731	44.57	0	0.00	0	0.00	0	0.00
Mainpuri	Bewar	159133	86862	54.58	72271	45.42	33959	21.34	18717	55.12	15242	44.88	0	0.00	0	0.00	0	0.00
Mainpuri	Kishni	146075	79944	54.73	66131	45.27	33388	22.86	18395	55.09	14993	44.91	0	0.00	0	0.00	0	0.00
District Total		**1311492**	**715270**	**54.54**	**596222**	**45.46**	**253275**	**19.31**	**139373**	**55.03**	**113902**	**44.97**	**11**	**0.00**	**7**	**0.00**	**4**	**0.00**
UP Total		**139112287**	**74036957**	**53.22**	**65075330**	**46.78**	**29276455**	**21.05**	**15599178**	**53.28**	**13677277**	**46.72**	**287901**	**0.21**	**150420**	**0.11**	**137481**	**0.10**

Source: Census 1991

Table 1B: District wise Total Population & Population of SC & ST, 2001

District Name	Block Name	Total Population					Population of SC						Population of ST					
		Total	Male	Male (%)	Female	Female (%)	Total	Total (%)	Males	Male (%)	Females	Female (%)	Total	Total (%)	Males	Male (%)	Females	Female (%)
Aurriya	Aurriya	170960	93160	54.49	77800	45.51	53587	31.34	29500	55.05	24087	44.95	46	0.03	29	0.00	17	0.00
Aurriya	Bhagya Nagar	158731	86069	54.22	72662	45.78	52626	33.15	28868	54.86	23758	45.14	0	0.00	0	0.00	0	0.00
Aurriya	Ajitmal	132240	71893	54.37	60347	45.63	47116	35.63	25922	55.02	21194	44.98	10	0.01	7	0.00	3	0.00
Aurriya	Achalda	143863	77404	53.80	66459	46.20	43240	30.06	23391	54.10	19849	45.90	0	0.00	0	0.00	0	0.00
Aurriya	Sahar	149006	79936	53.65	69070	46.35	43073	28.91	23290	54.07	19783	45.93	0	0.00	0	0.00	0	0.00
Aurriya	Bidhuna	144250	76959	53.35	67291	46.65	36648	25.41	19733	53.84	16915	46.16	1	0.00	1	0.00	0	0.00
Aurriya	Erwakatra	111976	60721	54.23	51255	45.77	23323	20.83	12844	55.07	10479	44.93	0	0.00	0	0.00	0	0.00
District Total		**1179993**	**635762**	**53.88**	**544231**	**46.12**	**326788**	**27.69**	**178101**	**54.50**	**148687**	**45.50**	**68**	**0.01**	**45**	**66.18**	**23**	**33.82**
Etah	Nidhauli Kalan	167293	90321	53.99	76972	46.01	25378	15.17	13705	54.00	11673	46.00	0	0.00	0	0.00	0	0.00
Etah	Shitalpur	201101	108930	54.17	92171	45.83	31584	15.71	17027	53.91	14557	46.09	0	0.00	0	0.00	0	0.00
Etah	Sakit	171607	93336	54.39	78271	45.61	26675	15.54	14452	54.18	12223	45.82	0	0.00	0	0.00	0	0.00
Etah	Aliganj	202967	109719	54.06	93248	45.94	29232	14.40	15857	54.25	13375	45.75	0	0.00	0	0.00	0	0.00
District Total		**1531645**	**828110**	**54.07**	**703535**	**45.93**	**254360**	**16.61**	**137470**	**54.05**	**116890**	**45.95**	**22**	**0.00**	**12**	**54.55**	**10**	**45.45**
Farrukhabad	Nawabganj	139371	75826	54.41	63545	45.59	27139	19.47	14816	54.59	12323	45.41	0	0.00	0	0.00	0	0.00
Farrukhabad	Shamsabad	163895	88713	54.13	75182	45.87	29446	17.97	16031	54.44	13415	45.56	0	0.00	0	0.00	0	0.00
Farrukhabad	Kayamganj	185966	101706	54.69	84260	45.31	38127	20.50	20902	54.82	17225	45.18	96	0.05	45	46.88	51	53.13
District Total		**1570408**	**849800**	**54.11**	**720608**	**45.89**	**258080**	**16.43**	**140497**	**54.44**	**117583**	**45.56**	**911**	**0.06**	**479**	**52.58**	**432**	**47.42**
Fatehpur	Devmai	120811	64003	52.98	56808	47.02	28406	23.51	15118	53.22	13288	46.78	101	0.08	50	49.50	51	50.50
Fatehpur	Malwan	189078	100351	53.07	88727	46.93	53998	28.56	28623	53.01	25375	46.99	207	0.11	111	53.62	96	46.38
Fatehpur	Khajuha	167206	88134	52.71	79072	47.29	35177	21.04	18737	53.26	16440	46.74	7	0.00	5	71.43	2	28.57
Fatehpur	Telyani	125466	66530	53.03	58936	46.97	39202	31.25	20659	52.70	18543	47.30	61	0.05	32	52.46	29	47.54
Fatehpur	Bhitaura	177927	94096	52.88	83831	47.12	47785	26.86	25095	52.52	22690	47.48	0	0.00	0	0.00	0	0.00
Fatehpur	Haswa	175844	93152	52.97	82692	47.03	52432	29.82	27422	52.30	25010	47.70	0	0.00	0	0.00	0	0.00
Fatehpur	Bahuwa	146281	78444	53.63	67837	46.37	42972	29.38	22841	53.15	20131	46.85	0	0.00	0	0.00	0	0.00
Fatehpur	Asodhar	160078	85598	53.47	74480	46.53	29098	18.18	15547	53.43	13551	46.57	0	0.00	0	0.00	0	0.00
Fatehpur	Hathgaon	172598	89573	51.90	83025	48.10	45416	26.31	23469	51.68	21947	48.32	0	0.00	0	0.00	0	0.00
Fatehpur	Airaya	153807	80375	52.26	73432	47.74	41139	26.75	21418	52.06	19721	47.94	0	0.00	0	0.00	0	0.00
Fatehpur	Vijayipur	160847	85028	52.86	75819	47.14	45389	28.22	23818	52.48	21571	47.52	0	0.00	0	0.00	0	0.00
Fatehpur	Dhata	156086	81896	52.47	74190	47.53	50040	32.06	26007	51.97	24033	48.03	0	0.00	0	0.00	0	0.00
District Total		**2308384**	**1219602**	**52.83**	**1088782**	**47.17**	**578070**	**25.04**	**304463**	**52.67**	**273607**	**47.33**	**467**	**0.02**	**242**	**51.82**	**225**	**48.18**
Firozabad	Eka	169346	91764	54.19	77582	45.81	23738	14.02	12895	54.32	10843	45.68	0	0.00	0	0.00	0	0.00
Firozabad	Jasrana	108458	58860	54.27	49598	45.73	14680	13.54	8114	55.27	6566	44.73	0	0.00	0	0.00	0	0.00
Firozabad	Shikohabad	165423	90098	54.47	75325	45.53	33025	19.96	17876	54.13	15149	45.87	0	0.00	0	0.00	0	0.00
Firozabad	Araon	123166	66909	54.32	56257	45.68	27075	21.98	14586	53.87	12489	46.13	0	0.00	0	0.00	0	0.00
Firozabad	Madanpur	171396	93655	54.64	77741	45.36	28348	16.54	15453	54.51	12895	45.49	0	0.00	0	0.00	0	0.00
District Total		**2081752**	**1124424**	**54.01**	**957328**	**45.99**	**394671**	**18.96**	**213881**	**54.19**	**180790**	**45.81**	**193**	**0.01**	**104**	**53.89**	**89**	**46.11**
Etawa	Jaswantnagar	144280	77349	53.61	66931	46.39	33972	23.55	18340	53.99	15632	46.01	0	0.00	0	0.00	0	0.00
Etawa	Basrehar	141668	76693	54.14	64975	45.86	34513	24.36	18820	54.53	15693	45.47	0	0.00	0	0.00	0	0.00
Etawa	Takha	109955	59610	54.21	50345	45.79	24285	22.09	13139	54.10	11146	45.90	0	0.00	0	0.00	0	0.00
Etawa	Bharthana	145180	78224	53.88	66956	46.12	42047	28.96	22679	53.94	19368	46.06	0	0.00	0	0.00	0	0.00
Etawa	Mahewa	190941	103150	54.02	87791	45.98	65322	34.21	35686	54.63	29636	45.37	0	0.00	0	0.00	0	0.00
Etawa	Barhpura	132471	71676	54.11	60795	45.89	29093	21.96	15821	54.38	13272	45.62	0	0.00	0	0.00	0	0.00
Etawa	Sainfai	93709	50687	54.09	43022	45.91	18198	19.42	9870	54.24	8328	45.76	0	0.00	0	0.00	0	0.00
District Total		**1338871**	**720749**	**53.83**	**618122**	**46.17**	**313470**	**23.41**	**170172**	**54.29**	**143298**	**45.71**	**16**	**0.00**	**12**	**75.00**	**4**	**25.00**
Kannauj	Saurikh	139927	75312	53.82	64615	46.18	27465	19.63	14826	53.98	12639	46.02	0	0.00	0	0.00	0	0.00
Kannauj	Haseran	100119	53722	53.66	46397	46.34	16092	16.07	8744	54.34	7348	45.66	0	0.00	0	0.00	0	0.00
Kannauj	Umarda	251991	136120	54.02	115871	45.98	47769	18.96	26149	54.74	21620	45.26	0	0.00	0	0.00	0	0.00
District Total		**1388923**	**744170**	**53.58**	**644753**	**46.42**	**256038**	**18.43**	**138808**	**54.21**	**117230**	**45.79**	**47**	**0.00**	**23**	**48.94**	**24**	**51.06**

Table 1B: District wise Total Population & Population of SC & ST, 2001

District Name	Block Name	Total Population					Population of SC						Population of ST					
		Total	Male	Male (%)	Female	Female (%)	Total	Total (%)	Males	Male (%)	Females	Female (%)	Total	Total (%)	Males	Male (%)	Females	Female (%)
Kanpur Nagar	Kalyanpur	140285	75666	53.94	64619	46.06	35213	25.10	18951	53.82	16262	46.18	64	0.05	31	48.44	33	51.56
Kanpur Nagar	Vidhunu	159659	86281	54.04	73378	45.96	43484	27.24	23387	53.78	20097	46.22	10	0.01	5	50.00	5	50.00
Kanpur Nagar	Sarsol	164112	87989	53.62	76123	46.38	44800	27.30	23969	53.50	20831	46.50	172	0.10	89	51.74	83	48.26
Kanpur Nagar	Bilhaur	150464	81147	53.93	69317	46.07	40975	27.23	22341	54.52	18634	45.48	0	0.00	0	0.00	0	0.00
Kanpur Nagar	Kakwan	55627	30283	54.44	25344	45.56	14383	25.86	7944	55.23	6439	44.77	0	0.00	0	0.00	0	0.00
Kanpur Nagar	Shivrajpur	108590	58529	53.90	50061	46.10	31818	29.30	17254	54.23	14564	45.77	0	0.00	0	0.00	0	0.00
Kanpur Nagar	Patara	134010	72420	54.04	61590	45.96	41154	30.71	22369	54.35	18785	45.65	216	0.16	123	56.94	93	43.06
Kanpur Nagar	Bhitargaon	159377	85302	53.52	74075	46.48	41394	25.97	22190	53.61	19204	46.39	0	0.00	0	0.00	0	0.00
Kanpur Nagar	Chaubepur	112230	60555	53.96	51675	46.04	29179	26.00	15752	53.98	13427	46.02	0	0.00	0	0.00	0	0.00
Kanpur Nagar	Ghatampur	186134	99900	53.67	86234	46.33	47497	25.52	25610	53.92	21887	46.08	0	0.00	0	0.00	0	0.00
District Total		**4167999**	**2247216**	**53.92**	**1920783**	**46.08**	**685809**	**16.45**	**369488**	**53.88**	**316321**	**46.12**	**2051**	**0.05**	**1078**	**52.56**	**973**	**47.44**
Kanpur Dehat	Rasulabad	222406	120399	54.13	102007	45.87	56123	25.23	30498	54.34	25625	45.66	0	0.00	0	0.00	0	0.00
Kanpur Dehat	Jhinjhak	124684	67802	54.38	56882	45.62	33848	27.15	18450	54.51	15398	45.49	4	0.00	3	75.00	1	25.00
Kanpur Dehat	Maitha	158060	85511	54.10	72549	45.90	42422	26.84	22968	54.14	19454	45.86	14	0.01	8	57.14	6	42.86
Kanpur Dehat	Sandalpur	106659	57786	54.18	48873	45.82	27247	25.55	14792	54.29	12455	45.71	145	0.14	68	46.90	77	53.10
Kanpur Dehat	Derapur	114533	62030	54.16	52503	45.84	29100	25.41	15970	54.88	13130	45.12	24	0.02	9	37.50	15	62.50
Kanpur Dehat	Akbarpur	147410	79408	53.87	68002	46.13	37215	25.25	20128	54.09	17087	45.91	71	0.05	32	45.07	39	54.93
Kanpur Dehat	Sarbankhera	155949	84018	53.88	71931	46.12	44175	28.33	23847	53.98	20328	46.02	7	0.00	3	42.86	4	57.14
Kanpur Dehat	Rajpur	127900	69477	54.32	58423	45.68	25997	20.33	14275	54.91	11722	45.09	8	0.01	4	50.00	4	50.00
Kanpur Dehat	Malasa	134152	72135	53.77	62017	46.23	36360	27.10	19685	54.14	16675	45.86	45	0.03	21	46.67	24	53.33
Kanpur Dehat	Amrodha	163816	88058	53.75	75758	46.25	38159	23.29	20844	54.62	17315	45.38	64	0.04	38	59.38	26	40.63
District Total		**1563336**	**844339**	**54.01**	**718997**	**45.99**	**388419**	**24.85**	**211051**	**54.34**	**177368**	**45.66**	**382**	**0.02**	**186**	**48.69**	**196**	**51.31**
Kashi Ram Nagar	Soron	183232	99835	54.49	83397	45.51	36095	19.70	19505	54.04	16590	45.96	3	0.00	2	0.00	1	0.00
Kashi Ram Nagar	Amanpur	128046	69302	54.12	58744	45.88	23834	18.61	13003	54.56	10831	45.44	0	0.00	0	0.00	0	0.00
Kashi Ram Nagar	Sahawar	114636	62208	54.27	52428	45.73	23364	20.38	12716	54.43	10648	45.57	0	0.00	0	0.00	0	0.00
Kashi Ram Nagar	Ganj Dundwara	149539	81989	54.83	67550	45.17	23365	15.62	12970	55.51	10395	44.49	0	0.00	0	0.00	0	0.00
Kashi Ram Nagar	Patiyali	120584	66338	55.01	54246	44.99	26957	22.36	14775	54.81	12182	45.19	0	0.00	0	0.00	0	0.00
Kashi Ram Nagar	Sidhpura	116361	63171	54.29	53190	45.71	24578	21.12	13331	54.24	11247	45.76	0	0.00	0	0.00	0	0.00
Total District		**1228705**	**664676**	**54.10**	**564029**	**45.90**	**216601**	**17.63**	**117885**	**54.42**	**98716**	**45.58**	**8**	**0.00**	**4**	**0.00**	**4**	**50.00**
Kaushambi	Kara	171084	90025	52.62	81059	47.38	48739	28.49	25468	52.25	23271	47.75	0	0.00	0	0.00	0	0.00
Kaushambi	Sirathu	223605	117077	52.36	106528	47.64	87652	39.20	45627	52.05	42025	47.95	12	0.01	7	58.33	5	41.67
Kaushambi	Sarsawan	150992	80446	53.28	70546	46.72	54228	35.91	28659	52.85	25569	47.15	0	0.00	0	0.00	0	0.00
Kaushambi	Manjhanpur	133660	69889	52.29	63771	47.71	51984	38.89	26927	51.80	25057	48.20	0	0.00	0	0.00	0	0.00
Kaushambi	Koshambhi	137811	72718	52.77	65093	47.23	58317	42.32	30470	52.25	27847	47.75	0	0.00	0	0.00	0	0.00
Kaushambi	Chail	75305	40265	53.47	35040	46.53	31356	41.64	16648	53.09	14708	46.91	2	0.00	1	50.00	1	50.00
Kaushambi	Newada	151900	80450	52.96	71450	47.04	60348	39.73	31625	52.40	28723	47.60	7	0.00	6	85.71	1	14.29
District Total		**1293154**	**682290**	**52.76**	**610864**	**47.24**	**466853**	**36.10**	**244354**	**52.34**	**222499**	**47.66**	**86**	**0.01**	**47**	**54.65**	**39**	**45.35**
Mainpuri	Ghiror						26005	#DIV/0!	14099	54.22	11906	45.78	0	######	0	0.00	0	0.00
Mainpuri	Kuraoli						25749	#DIV/0!	13848	53.78	11901	46.22	0	######	0	0.00	0	0.00
Mainpuri	Mainpuri	183482	98616	53.75	84866	46.25	36027	19.64	19419	53.90	16608	46.10	0	0.00	0	0.00	0	0.00
Mainpuri	Barnahal	123471	66727	54.04	56744	45.96	25127	20.35	13664	54.38	11463	45.62	0	0.00	0	0.00	0	0.00
Mainpuri	Karhal	135772	73404	54.06	62368	45.94	26846	19.77	14585	54.33	12261	45.67	0	0.00	0	0.00	0	0.00
Mainpuri	Sultanganj	180209	97336	54.01	82873	45.99	31682	17.58	17200	54.29	14482	45.71	3	0.00	2	66.67	1	33.33
Mainpuri	Bewar	187000	100620	53.81	86380	46.19	39900	21.34	21650	54.26	18250	45.74	66	0.04	34	51.52	32	48.48
Mainpuri	Kishni	172184	93163	54.11	79021	45.89	38722	22.49	21128	54.56	17594	45.44	0	0.00	0	0.00	0	0.00
District Total		**1596718**	**859934**	**53.86**	**736784**	**46.14**	**308390**	**19.31**	**166886**	**54.12**	**141504**	**45.88**	**710**	**0.04**	**368**	**51.83**	**342**	**48.17**
UP Total		**166197921**	**87565369**	**52.69**	**78632552**	**47.31**	**35148377**	**21.15**	**18502838**	**52.64**	**16645539**	**47.36**	**107963**	**0.06**	**55834**	**51.72**	**52129**	**48.28**

Source: Census 2001

Table 1C: District wise Total Population, Decadal Growth, Sex Ratio, Population Density & Literacy Rate 2011

Sl. No.	State/District Name	Total Population	Males	Male (%)	Females	Female (%)	Percentage Decadal Growth 2001-2011	Sex Ratio	Density (persons per sq. km.)	Literacy Rate		
										Persons	Males	Females
1	Firozabad	2,496,761	1,337,141	53.56	1,159,620	46.44	19.94	867	1037	74.60	83.08	64.80
2	Mainpuri	1,847,194	984,892	53.32	862,302	46.68	15.69	876	669	78.26	86.93	68.35
3	Farrukhabad	1,887,577	1,007,479	53.37	880,098	46.63	20.20	874	865	70.57	79.34	60.51
4	Kannauj	1,658,005	882,546	53.23	775,459	46.77	19.37	879	792	74.01	82.36	64.46
5	Etawah	1,579,160	845,893	53.57	733,267	46.43	17.95	867	683	79.99	87.64	71.16
6	Auraiya	1,372,287	736,144	53.64	636,143	46.36	16.30	864	681	80.25	87.37	71.97
7	Kanpur Dehat	1,795,092	964,284	53.72	830,808	46.28	14.82	862	594	77.52	85.27	68.48
8	Kanpur Nagar	4,572,951	2,469,114	53.99	2,103,837	46.01	9.72	852	1449	81.31	85.07	76.89
9	Fatehpur	2,632,684	1,385,556	52.63	1,247,128	47.37	14.05	900	634	68.78	78.69	57.76
10	Kaushambi	1,596,909	838,095	52.48	758,814	47.52	23.60	905	897	63.69	75.35	50.76
11	Etah	1,761,152	945,157	53.67	815,995	46.33	14.98	863	724	73.27	83.21	61.72
12	Kanshiram Nagar *	1,438,156	765,529	53.23	672,627	46.77	17.05	879	736	62.30	72.91	50.20
	LGC Districts	**24,637,928**	**13,161,830**	**53.42**	**11,476,098**	**46.58**	**16.97**	**872**	**813**	**73.71**	**82.27**	**63.92**
	Uttar Pradesh	**199,581,477**	**104,596,415**	**52.41**	**94,985,062**	**47.59**	**20.09**	**908**	**828**	**69.72**	**79.24**	**59.26**

Source: Provisional Figure Census 2011

Table 10: Number of Branches Nationalized banks and rural banks in the district

District Name	Block Name	2000-01			2005-06			2009-10		
		No. of Nationalized Banks	No. of Rural Banks	No. of other Non-Commercial Nationalized Banks	No. of Nationalized Banks	No. of Rural Banks	No. of other Non-Commercial Nationalized Banks	No. of Nationalized Banks	No. of Rural Banks	No. of other Non-Commercial Nationalized Banks
Aurriya	Aurriya	1	3	0	1	2	0	2	2	2
Aurriya	Bhagya Nagar	3	2	0	3	2	0	4	2	1
Aurriya	Ajitmal	2	2	0	2	2	0	2	2	0
Aurriya	Achalda	3	3	0	2	3	0	2	3	0
Aurriya	Sahar	3	2	0	3	3	0	3	3	3
Aurriya	Bidhuna	1	3	0	1	3	0	1	3	0
Aurriya	Erwakatra	1	4	0	1	4	0	1	4	2
District Total		**26**	**25**	**0**	**28**	**25**	**0**	**35**	**25**	**15**
Etah	Ganj Dundwara	2	0	0	2	0	0	-	-	-
Etah	Nidhauli Kalan	1	3	0	1	3	0	1	3	0
Etah	Shitalpur	0	5	0	0	5	0	0	5	0
Etah	Sakit	1	5	0	1	5	0	1	4	0
Etah	Aliganj	1	3	0	1	3	0	1	2	0
District Total		**54**	**58**	**2**	**54**	**60**	**2**	**34**	**37**	**3**
Farrukhabad	Nawabganj	3	2	0	3	2	0	3	2	0
Farrukhabad	Shamsabad	0	7	0	0	6	0	0	7	0
Farrukhabad	Kayamganj	1	5	0	1	4	0	1	4	0
District Total		**30**	**45**	**1**	**30**	**44**	**0**	**40**	**46**	**3**
Fatehpur	Devmai	2	4	2	2	4	2	3	4	2
Fatehpur	Malwan	4	4	2	4	4	2	4	4	2
Fatehpur	Khajuha	2	6	2	1	6	2	2	6	2
Fatehpur	Telyani	0	5	2	1	5	2	0	4	2
Fatehpur	Bhitaura	4	4	1	3	4	1	3	4	1
Fatehpur	Haswa	2	5	2	2	5	2	2	4	2
Fatehpur	Bahuwa	2	3	1	2	3	1	2	3	0
Fatehpur	Asodhar	4	2	1	3	2	1	3	3	2
Fatehpur	Hathgaon	4	2	2	3	2	2	2	1	1
Fatehpur	Airaya	1	3	1	1	3	1	1	3	1
Fatehpur	Vijayipur	4	1	1	3	1	1	3	2	1
Fatehpur	Dhata	3	5	2	3	5	2	3	4	2
District Total		**51**	**51**	**36**	**49**	**51**	**36**	**56**	**52**	**36**
Firozabad	Eka	2	4	0	2	5	0	2	5	0
Firozabad	Jasrana	2	3	0	1	1	0	2	1	0
Firozabad	Shikohabad	3	2	0	3	2	0	3	2	0
Firozabad	Araon	2	4	0	2	3	0	2	3	0
Firozabad	Madanpur	1	5	0	1	4	0	2	4	0
District Total		**56**	**35**	**1**	**56**	**26**	**0**	**71**	**27**	**0**
Etawa	Jaswantnagar	1	3	0	4	4	0	3	4	1
Etawa	Basrehar	2	2	0	3	2	0	4	3	2
Etawa	Takha	2	3	0	2	3	0	2	4	1
Etawa	Bharthana	1	4	0	3	5	0	3	4	2
Etawa	Mahewa	4	4	0	8	4	0	8	4	0
Etawa	Barhpura	2	3	0	3	2	0	3	4	0
Etawa	Sainfai	1	4	0	3	3	0	3	1	2
District Total		**36**	**25**	**0**	**43**	**27**	**0**	**42**	**26**	**20**
Kannauj	Saurikh	1	4	0	1	4	0	1	3	0
Kannauj	Haseran	1	7	0	1	6	1	1	5	1
Kannauj	Umarda	2	5	0	2	6	1	2	6	1
District Total		**21**	**38**	**3**	**23**	**37**	**12**	**29**	**35**	**13**
Kanpur Nagar	Kalyanpur	7	3	2	7	3	2	7	4	2
Kanpur Nagar	Vidhunu	3	6	1	3	6	1	4	6	1
Kanpur Nagar	Sarsol	5	5	1	5	5	1	6	5	1
Kanpur Nagar	Bilhaur	4	5	3	4	5	3	7	5	3
Kanpur Nagar	Kakwan	2	1	1	2	1	1	2	1	1
Kanpur Nagar	Shivrajpur	1	6	1	1	6	1	2	6	1
Kanpur Nagar	Chaubepur	2	3	2	2	3	2	3	3	2
Kanpur Nagar	Patara	4	3	1	4	3	1	4	3	1
Kanpur Nagar	Bhitargaon	2	5	1	2	5	1	3	5	1
Kanpur Nagar	Ghatampur	4	7	3	4	7	3	5	7	3
District Total		**304**	**49**	**55**	**304**	**49**	**55**	**350**	**53**	**80**
Kaushambi	Kara	2	3	0	3	3	10	2	3	1
Kaushambi	Sirathu	4	4	0	5	4	13	4	4	0
Kaushambi	Sarsawan	5	1	0	5	1	8	6	1	1
Kaushambi	Manjhanpur	1	2	0	2	2	8	1	1	0
Kaushambi	Koshambhi	4	2	0	4	2	8	4	2	1
Kaushambi	Chail	1	2	0	2	2	10	1	2	1
Kaushambi	Newada	2	3	0	3	2	9	2	2	0
District Total		**28**	**20**	**0**	**34**	**19**	**74**	**38**	**19**	**12**
Kashi Ram Nagar	Soron	2	4	0	2	4	0	2	4	0
Kashi Ram Nagar	Kasganj	1	3	0	1	3	0	1	3	0
Kashi Ram Nagar	Amanpur	0	1	0	0	1	0	0	1	0
Kashi Ram Nagar	Sahawar	0	1	0	0	1	0	0	1	0
Kashi Ram Nagar	Ganj Dundwara	2	0	0	2	0	0	2	0	0
Kashi Ram Nagar	Patiyali	2	1	0	2	1	0	2	2	0
Kashi Ram Nagar	Sidhpura	0	2	0	0	2	0	0	2	0
Total District		**45**	**31**	**2**	**45**	**32**	**2**	**31**	**23**	**2**
Mainpuri	Ghiror	0	4	0	0	4	0	0	4	0
Mainpuri	Kuraoli	0	3	0	0	2	0	0	2	0
Mainpuri	Mainpuri	1	0	0	1	0	0	1	0	0
Mainpuri	Barnahal	1	2	0	1	2	0	2	2	0
Mainpuri	Karhal	2	3	0	2	3	0	2	3	0
Mainpuri	Sultanganj	2	8	0	2	8	0	2	8	0
Mainpuri	Bewar	1	2	0	1	2	0	1	2	0
Mainpuri	Kishni	1	3	0	1	3	0	1	3	0
District Total		**28**	**41**	**1**	**29**	**40**	**0**	**38**	**40**	**0**
UP Total										

Source: Planning Commission Uttar Pradesh 2001 (Table- 52)

District Name	Block Name	No. of Nationalized Banks	No. of Rural Banks	No. of other Non-Commercial Nationalized Banks
Aurriya	Aurriya	1	2	0
Aurriya	Bhagya Nagar	3	2	0
Aurriya	Ajitmal	2	2	0
Aurriya	Achalda	2	3	0
Aurriya	Sahar	3	3	0
Aurriya	Bidhuna	1	3	0
Aurriya	Erwakatra	1	4	0
District Total		**28**	**25**	**0**
Etah	Sakit	1	5	0
Etah	Aliganj	1	3	0
District Total		**54**	**60**	**2**
Farrukhabad	Nawabganj	3	2	0
Farrukhabad	Barhpura	0	3	0
Farrukhabad	Mohamadabad	0	10	0
Farrukhabad	Kamalganj	0	7	0
District Total		**30**	**44**	**0**
Fatehpur	Devmai	2	4	2
Fatehpur	Malwan	4	4	2
Fatehpur	Amauli	3	4	3
Fatehpur	Khajuha	1	6	2
Fatehpur	Telyani	1	5	2
Fatehpur	Bhitaura	3	4	1
Fatehpur	Haswa	2	5	2
Fatehpur	Bahuwa	2	3	1
Fatehpur	Asodhar	3	2	1
Fatehpur	Hathgaon	3	2	2
Fatehpur	Airaya	1	3	1
Fatehpur	Vijayipur	3	1	1
Fatehpur	Dhata	3	5	2
District Total		**49**	**51**	**36**
Firozabad	Eka	2	5	0
Firozabad	Jasrana	1	1	0
Firozabad	Shikohabad	3	2	0
Firozabad	Araon	2	3	0
Firozabad	Madanpur	1	4	0
District Total		**56**	**26**	**0**
Etawa	Jaswantnagar	4	4	0
Etawa	Basrehar	3	2	0
Etawa	Takha	2	3	0
Etawa	Bharthana	3	5	0

Etawa	Mahewa	8	4	0
District Total		**43**	**27**	**0**
Kannauj	Chhibramau	0	3	0
Kannauj	Talgram	1	2	0
Kannauj	Saurikh	1	4	0
Kannauj	Haseran	1	6	1
Kannauj	Jalalabad	1	3	1
Kannauj	Kannauj	0	3	1
Kannauj	Umarda	2	6	1
District Total		**23**	**37**	**12**
Kanpur Nagar	Kalyanpur	7	3	2
Kanpur Nagar	Vidhunu	3	6	1
Kanpur Nagar	Sarsol	5	5	1
District Total		**304**	**49**	**55**
Kaushambi	Kara	3	3	10
Kaushambi	Sirathu	5	4	13
Kaushambi	Sarsawan	5	1	8
Kaushambi	Manjhanpur	2	2	8
Kaushambi	Koshambhi	4	2	8
Kaushambi	Muratganj	4	2	8
Kaushambi	Chail	2	2	10
Kaushambi	Newada	3	2	9
District Total		**34**	**19**	**74**
Mainpuri	Ghiror	0	4	0
Mainpuri	Kuraoli	0	2	0
Mainpuri	Mainpuri	1	0	0
Mainpuri	Barnahal	1	2	0
Mainpuri	Karhal	2	3	0
Mainpuri	Sultanganj	2	8	0
Mainpuri	Bewar	1	2	0
Mainpuri	Alao	1	5	0
Mainpuri	Kishni	1	3	0
District Total		**29**	**40**	**0**
UP Total				

Source: Planning Commission Uttar Pradesh 2006 (Table- 52)

District Name	Block Name	No. of Nationalized Banks	No. of Rural Banks	No. of other Non-Commercial Nationalized Banks
Aurriya	Aurriya	2	2	2
Aurriya	Bhagya Nagar	4	2	1
Aurriya	Ajitmal	2	2	0
Aurriya	Achalda	2	3	0
Aurriya	Sahar	3	3	3
Aurriya	Bidhuna	1	3	0
Aurriya	Erwakatra	1	4	2
District Total		**35**	**25**	**15**
Etah	Sakit	1	4	0
Etah	Aliganj	1	2	0
District Total		**34**	**37**	**3**
Farrukhabad	Nawabganj	3	2	0
Farrukhabad	Barhpura	0	3	0
Farrukhabad	Mohamadabad	0	9	0
Farrukhabad	Kamalganj	0	7	0
District Total		**40**	**46**	**3**
Fatehpur	Devmai	3	4	2
Fatehpur	Malwan	4	4	2
Fatehpur	Amauli	3	4	3
Fatehpur	Khajuha	2	6	2
Fatehpur	Telyani	0	4	2
Fatehpur	Bhitaura	3	4	1
Fatehpur	Haswa	2	4	2
Fatehpur	Bahuwa	2	3	0
Fatehpur	Asodhar	3	3	2
Fatehpur	Hathgaon	2	1	1
Fatehpur	Airaya	1	3	1
Fatehpur	Vijayipur	3	2	1
Fatehpur	Dhata	3	4	2
District Total		**56**	**52**	**36**
Firozabad	Eka	2	5	0
Firozabad	Jasrana	2	1	0
Firozabad	Shikohabad	3	2	0
Firozabad	Araon	2	3	0
Firozabad	Madanpur	2	4	0
District Total		**71**	**27**	**0**
Etawa	Jaswantnagar	3	4	1
Etawa	Basrehar	4	3	2
Etawa	Takha	2	4	1
Etawa	Bharthana	3	4	2
Etawa	Mahewa	8	4	0
District Total		**42**	**26**	**20**
Kannauj	Chhibramau	0	4	0
Kannauj	Talgram	1	2	0
Kannauj	Saurikh	1	3	0
Kannauj	Haseran	1	5	1
Kannauj	Jalalabad	1	2	1
Kannauj	Kannauj	0	3	1
Kannauj	Umarda	2	6	1
District Total		**29**	**35**	**13**
Kanpur Nagar	Kalyanpur	7	4	2
Kanpur Nagar	Vidhunu	4	6	1
Kanpur Nagar	Sarsol	6	5	1
District Total		**350**	**53**	**80**
Kaushambi	Kara	2	3	1
Kaushambi	Sirathu	4	4	0
Kaushambi	Sarsawan	6	1	1
Kaushambi	Manjhanpur	1	1	0
Kaushambi	Koshambhi	4	2	1
Kaushambi	Muratganj	3	2	0
Kaushambi	Chail	1	2	1
Kaushambi	Newada	2	2	0
District Total		**38**	**19**	**12**
Mainpuri	Ghiror	0	4	0
Mainpuri	Kuraoli	0	2	0
Mainpuri	Mainpuri	1	0	0
Mainpuri	Barnahal	2	2	0
Mainpuri	Karhal	2	3	0
Mainpuri	Sultanganj	2	8	0
Mainpuri	Bewar	1	2	0
Mainpuri	Alao	1	5	0
Mainpuri	Kishni	1	3	0
District Total		**38**	**40**	**0**
UP Total				

Source: Planning Commission Uttar Pradesh 2010 (Table- 52)

Table 11: Blockwise Number of Post office and Telephones

District Name	Block Name	2000-01				2005-06				2009-10			
		Post Office	Telegraph Office	P.C.O.	Telephone	Post Office	Telegraph Office	P.C.O.	Telephone	Post Office	Telegraph Office	P.C.O.	Telephone
Aurriya	Erwa Katra	12	0	9	144	12	0	59	320	12	0	7	104
Aurriya	Bidhuna	24	0	9	165	24	0	69	217	24	0	9	160
Aurriya	Achhalda	17	0	0	0	16	0	52	185	16	0	21	205
Aurriya	Sahar	21	0	9	371	21	0	45	550	21	0	8	160
Aurriya	Ajit Mal	24	0	14	114	24	0	59	249	24	0	11	90
Aurriya	Bhagyanagar	29	0	2	54	19	0	122	445	19	0	50	475
Aurriya	Auraiya	27	0	15	85	27	0	201	318	27	0	401	709
District Total		**165**	**2**	**302**	**6633**	**156**	**1**	**992**	**12001**	**156**	**1**	**651**	**6473**
Etah	Ganj Dundwara	10	0	30	285	10	0	56	721	-	-	-	-
Etah	Nidhauli Kalan	23	0	47	195	23	0	65	607	23	0	99	844
Etah	Shitalpur	26	0	60	102	26	0	68	757	26	0	127	6998
Etah	Sakit	27	0	55	183	27	0	58	605	27	0	142	303
Etah	Aliganj	21	0	65	276	21	0	77	673	21	0	125	1067
District Total		**311**	**6**	**1444**	**21512**	**311**	**6**	**1759**	**31500**	**192**	**4**	**1409**	**22501**
Farrukhabad	Kayamganj	14	0	198	1081	14	0	24	413	14	0	178	2935
Farrukhabad	Nawabganj	15	0	90	197	15	0	47	530	15	0	130	1348
Farrukhabad	Shamsabad	17	0	104	177	17	0	37	614	17	0	85	1433
District Total		**151**	**3**	**1270**	**19662**	**151**	**2**	**1469**	**25692**	**151**	**2**	**2193**	**39610**
Fatehpur	Devmai	13	0	38	185	13	0	125	353	13	0	11	277
Fatehpur	Malwan	18	0	68	541	18	0	259	1113	18	0	60	558
Fatehpur	Khajuha	16	0	58	385	16	0	121	852	16	0	38	787
Fatehpur	Telyani	12	0	64	346	12	0	107	391	12	0	2	183
Fatehpur	Bhitaura	17	1	83	308	17	0	156	968	17	0	26	759
Fatehpur	Haswa	21	1	45	216	21	0	113	632	22	0	28	440
Fatehpur	Bahuwa	17	2	52	83	17	0	116	516	17	0	17	409
Fatehpur	Asodhar	21	1	35	597	21	0	92	723	21	0	37	558
Fatehpur	Hathgaon	26	0	50	313	26	0	120	609	25	0	11	236
Fatehpur	Airaya	16	1	33	417	16	0	117	600	15	0	59	720
Fatehpur	Vijayipur	21	0	40	189	21	0	113	508	21	0	28	374
Fatehpur	Dhata	24	1	59	203	24	0	127	803	24	0	47	715
District Total		**254**	**15**	**1014**	**11400**	**254**	**3**	**2570**	**19830**	**255**	**3**	**607**	**14816**
Firozabad	Eka	18	0	5	34	18	0	17	129	18	0	5	393
Firozabad	Jasrana	12	0	5	17	12	0	15	149	12	0	9	495
Firozabad	Shikohabad	10	0	31	27	10	0	45	759	10	0	11	979
Firozabad	Araon	11	0	3	45	11	0	12	235	11	0	4	277
Firozabad	Madanpur	13	0	39	360	13	0	48	1658	13	0	6	225
District Total		**152**	**6**	**601**	**20035**	**156**	**6**	**1141**	**30357**	**156**	**6**	**745**	**14519**
Etawa	Jaswantnagar	20	0	34	543	17	0	70	408	20	0	70	1551
Etawa	Basrehar	17	0	30	465	17	0	80	568	27	0	80	1711
Etawa	Barhpura	12	0	18	361	12	0	30	240	12	0	30	1383
Etawa	Takha	9	0	4	206	9	0	10	140	9	0	10	1283
Etawa	Bharthana	13	0	29	325	13	0	25	440	13	0	25	1583
Etawa	Mahewa	23	1	30	429	23	1	40	550	29	0	40	1693
Etawa	Sainfai	3	0	8	363	6	0	20	447	6	0	20	1593
District Total		**123**	**6**	**572**	**21749**	**123**	**4**	**985**	**19756**	**143**	**4**	**966**	**29836**
Kannauj	Saurikh	16	0	101	683	16	0	34	370	16	0	134	1482
Kannauj	Haseran	13	0	45	380	13	0	74	832	13	0	107	868
Kannauj	Umarda	30	0	151	1510	30	0	62	924	30	0	152	1784
District Total		**144**	**2**	**1393**	**19291**	**144**	**2**	**1033**	**15514**	**144**	**2**	**1661**	**24223**
Kanpur Nagar	Kalyanpur	9	0	94	692	13	0	94	692	13	0	204	5377
Kanpur Nagar	Vidhunu	22	0	18	210	23	0	18	216	23	0	12	349
Kanpur Nagar	Sarsol	21	0	42	387	22	0	42	387	22	0	55	353
Kanpur Nagar	Bilhaur	15	0	71	1133	15	0	71	1133	15	0	55	2308
Kanpur Nagar	Kakwan	6	0	5	80	8	0	5	80	8	0	6	182
Kanpur Nagar	Shivrajpur	14	0	35	264	14	0	35	264	14	0	15	545
Kanpur Nagar	Chaubepur	9	0	61	451	14	0	61	451	14	0	28	490
Kanpur Nagar	Patara	16	0	7	52	19	0	7	52	19	0	14	250
Kanpur Nagar	Bhitargaon	26	0	31	126	29	0	31	126	29	0	15	340
Kanpur Nagar	Ghatampur	13	0	11	621	26	0	11	621	26	0	47	1467
District Total		**273**	**14**	**4478**	**119739**	**305**	**14**	**4923**	**115649**	**305**	**14**	**6252**	**153043**
Kaushambi	Kara	24	4	346	15	24	4	22	397	21	0	30	330
Kaushambi	Sirathu	29	5	21	626	29	5	27	716	21	0	38	899
Kaushambi	Sarsawan	13	2	11	299	13	2	15	329	16	0	22	567
Kaushambi	Manjhanpur	11	2	25	886	11	2	31	1017	8	0	31	153
Kaushambi	Koshambhi	15	4	12	315	15	4	16	352	12	0	21	85
Kaushambi	Chail	5	0	6	109	5	0	11	137	8	0	18	97
Kaushambi	Newada	20	1	16	492	20	1	21	538	18	0	30	283
District Total		**140**	**28**	**654**	**5415**	**140**	**28**	**389**	**6471**	**125**	**0**	**544**	**8649**
Kashiram Nagar	Ganj Dundwara	-	-	-	-	-	-	-	-	10	0	97	1290
Kashiram Nagar	Soron	16	0	51	241	16	0	68	750	16	0	127	1680
Kashiram Nagar	Amanpur	18	0	40	71	19	0	54	651	19	0	97	391
Kashiram Nagar	Sahawar	11	0	46	220	11	0	59	730	11	0	74	413
Kashiram Nagar	Patiyali	15	0	30	121	15	0	42	676	15	0	74	578
Kashiram Nagar	Sidhpura	17	0	40	152	17	0	53	702	17	0	95	469
District Total	**Total District**	**132**	**6**	**1045**	**20156**	**133**	**6**	**1267**	**26439**	**119**	**2**	**987**	**17289**
Mainpuri	Ghiror	14	0	21	44	14	0	3	102	14	0	0	1010
Mainpuri	Kuraoli	12	0	17	73	12	0	4	71	12	0	0	1545
Mainpuri	Mainpuri	25	0	15	71	25	0	18	478	25	0	0	4807
Mainpuri	Barnahal	15	0	13	196	15	0	22	494	15	0	0	1025
Mainpuri	Karhal	14	0	19	15	14	0	10	385	14	0	0	1105
Mainpuri	Sultanganj	21	0	26	247	21	0	38	654	21	0	0	1986
Mainpuri	Bewar	24	0	25	78	24	0	17	125	24	0	0	1860
Mainpuri	Kishni	19	0	18	41	19	0	14	380	19	0	0	1674
District Total		**176**	**6**	**565**	**14830**	**176**	**6**	**915**	**19482**	**176**	**6**	**64**	**20207**
UP Total		**17588**	**NA**	**NA**	**2360414**	**15725**	**NA**	**NA**	**NA**	**15719**	**NA**	**546002**	**2396008**

Source: *Planning Commission Uttar Pradesh 2001 (Table- 51)*

Table 12: Number of Health facilities per lacs population

District Name	Block Name	Number of Allopathic hospitals and primary health centres per lacs population			Number of beds available in Allopathic hospitals and primary health centres per lacs population			Number of primary health centres per lacs population		
		2000-01	2005-06	2008-09	2000-01	2005-06	2008-09	2000-01	2005-06	2008-09
Aurriya	Erwa Katra	3.1	2.7	2.7	12.5	10.7	10.7	1.0	0.9	0.9
Aurriya	Bidhuna	2.0	3.5	3.5	11.0	13.9	13.9	0.0	0.0	0.0
Aurriya	Achhalda	1.3	2.1	2.1	8.3	8.3	8.3	0.0	0.0	0.0
Aurriya	Sahar	3.3	2.7	2.7	13.4	10.7	10.7	0.6	0.7	0.7
Aurriya	Ajit Mal	3.0	2.3	3.0	15.1	9.1	12.1	0.0	0.0	0.0
Aurriya	Bhagyanagar	1.8	1.9	1.9	10.0	7.6	7.6	0.0	0.0	0.0
Aurriya	Auraiya	1.1	2.3	2.3	4.6	9.4	9.4	0.5	1.2	1.2
	Total Blocks	**2.5**	**2.5**	**2.6**	**8.8**	**9.9**	**10.3**	**0.4**	**0.4**	**0.4**
Etah	Ganj Dundwara	3.4	2.7	-	13.7	10.7	-	2.6	2	-
Etah	Nidhauli Kalan	3	2.4	3.0	8.9	7.2	9.6	2.2	1.8	2.4
Etah	Shitalpur	3.7	3.0	3.5	12.4	9.9	9.9	3.1	2.5	3
Etah	Sakit	2.2	1.7	1.7	8.7	7.0	7.0	2.2	1.7	1.7
Etah	Aliganj	1.9	1.5	1.5	7.4	5.9	5.9	1.9	1.5	1.5
	Total Blocks	**4.5**	**2.4**	**2.5**	**38.8**	**9.1**	**8.3**	**3.3**	**2.1**	**2.2**
Farrukhabad	Kayamganj	1.3	1.1	1.1	3.9	3.2	3.2	1.3	1.1	1.1
Farrukhabad	Nawabganj	3.6	3.6	3.6	35.7	28.7	28.7	2.7	2.2	2.2
Farrukhabad	Shamsabad	3	2.4	2.4	8.9	7.3	7.3	3	2.4	2.4
	Total Blocks	**7.1**	**2.3**	**2.3**	**80.4**	**10.1**	**10.1**	**2.8**	**2**	**2**
Fatehpur	Devmai	2.9	2.5	1.7	11.5	9.9	6.6	2.9	2.5	1.7
Fatehpur	Malwan	3.2	2.6	2.1	12.7	10.6	8.5	3.2	2.6	2.1
Fatehpur	Khajuha	2.8	2.4	2.4	11.2	9.6	9.6	2.8	2.4	2.4
Fatehpur	Telyani	3.8	3.2	2.4	15.2	12.8	9.6	3.8	3.2	2.4
Fatehpur	Bhitaura	3.4	2.8	2.2	13.4	11.2	23.6	3.4	2.2	1.7
Fatehpur	Haswa	2.7	2.3	2.3	10.9	9.1	9.1	2.7	2.3	2.3
Fatehpur	Bahuwa	2.5	2.1	2.1	9.9	8.2	8.2	2.5	2.1	2.1
Fatehpur	Asodhar	3.8	3.1	3.1	15.4	12.5	12.5	3.8	3.1	3.1
Fatehpur	Hathgaon	3.5	3.5	1.7	32.5	26.7	7.0	2.8	2.3	1.7
Fatehpur	Airaya	3	2.3	2.0	9	7.0	7.8	2.3	1.7	2
Fatehpur	Vijayipur	2.3	1.9	1.9	12.2	9.9	7.5	2.3	1.9	1.9
Fatehpur	Dhata	3.2	2.6	2.6	12.7	10.3	10.3	3.2	2.6	2.6
	Total Blocks	**3.3**	**2.8**	**2.3**	**14.7**	**12.2**	**10.3**	**3.1**	**2.5**	**2.2**
Firozabad	Eka	2.2	5.3	5.3	7.4	11.8	11.8	2.2	5.3	5.3
Firozabad	Jasrana	3.5	4.6	5.5	48.7	33.2	33.2	2.3	2.8	3.7
Firozabad	Shikohabad	3.1	2.4	2.4	55.4	6.0	6.0	3.1	2.4	2.4
Firozabad	Araon	3	4.9	4.9	11.2	11.4	11.4	3	4.9	4.9
Firozabad	Madanpur	3.5	4.1	4.7	8.3	25.7	8.2	3.5	3.5	4.1
	Total Blocks	**3.1**	**3.8**	**4**	**17**	**13.7**	**13.7**	**2.8**	**3.4**	**3.5**
Etawa	Jaswantnagar	2.1	3.5	2.1	31.9	31.9	31.9	0.7	0.7	0.7
Etawa	Basrehar	3.7	4.2	4.2	15	16.9	16.9	0.6	0.7	0
Etawa	Barhpura	2.7	1.5	3.0	16.4	7.5	12.1	0.9	0	0
Etawa	Takha	4.9	4.5	4.5	19.4	18.2	18.2	1	0.9	0
Etawa	Bharthana	2.6	2.8	2.8	36.9	10.3	28.9	0	0	0.7
Etawa	Mahewa	2.9	2.6	3.7	15.3	12.6	28.3	0.6	0.5	0.5
Etawa	Sainfai	3.9	3.2	3.2	54.2	106.7	16.0	0	1.1	1.1
	Total Blocks	**5.1**	**3.2**	**3.4**	**83.6**	**24.2**	**24.7**	**0.8**	**0.5**	**0.5**
Kannauj	Saurikh	2.6	2.1	2.9	8.6	7.1	27.2	2.6	2.1	2.1
Kannauj	Haseran	8.2	8.0	8.0	63.2	43.9	43.9	7	6	6
Kannauj	Umarda	3.3	2.8	2.8	11.2	9.5	9.5	3.3	2.8	2.8
	Total Blocks	**3**	**2.6**	**2.7**	**13.1**	**10**	**12.4**	**2.9**	**2.4**	**2.4**
Kanpur Nagar	Kalyanpur	4.5	4.3	3.6	17.9	32.8	32.1	4.5	3.6	3.6
Kanpur Nagar	Vidhunu	2.3	2.5	2.5	29.1	23.8	23.8	2.3	1.9	1.9
Kanpur Nagar	Sarsol	3.6	3.7	3.7	30.3	25.6	25.6	2.9	2.4	2.4
Kanpur Nagar	Bilhaur	5.6	5.3	5.3	39.8	33.2	33.2	4.8	4	4
Kanpur Nagar	Kakwan	4.1	3.6	3.6	16.6	14.4	10.8	4.1	3.6	3.6
Kanpur Nagar	Shivrajpur	5.3	4.6	4.6	21.3	18.4	13.8	5.3	4.6	4.6
Kanpur Nagar	Chaubepur	4.1	3.6	3.6	16.3	14.3	11.6	4.1	3.6	3.6
Kanpur Nagar	Patara	2.5	2.2	2.2	10	9.0	7.5	2.5	2.2	2.2
Kanpur Nagar	Bhitargaon	2.8	2.5	2.5	11.4	10.0	8.8	2.8	2.5	2.5
Kanpur Nagar	Ghatampur	4.3	4.3	3.8	31	26.9	26.9	3.7	3.2	3.2
	Total Blocks	**3.9**	**3.6**	**3.5**	**22.2**	**21.7**	**20.6**	**4.4**	**3.1**	**3.1**
Kanshiram Nagar	Soron	-	0.0	2.2	-	0.0	8.7	-	0.0	1.1
Kanshiram Nagar	Amanpur	-	0.0	3.9	-	0.0	15.6	-	0.0	3.1
Kanshiram Nagar	Sahawar	-	0.0	2.6	-	0.0	10.5	-	0.0	2.6
Kanshiram Nagar	Ganj Dundwara	-	0.0	2.7	-	0.0	10.7	-	0.0	2.0
Kanshiram Nagar	Patiyali	-	0.0	3.3	-	0.0	10.0	-	0.0	3.3
Kanshiram Nagar	Sidhpura	-	0.0	2.6	-	0.0	10.3	-	0.0	2.6
	Total Blocks	**-**	**0.0**	**2.9**	**-**	**0.0**	**11.0**	**-**	**0.0**	**2.5**
Kaushambi	Kara	4.4	3.5	2.3	10.2	8.2	7.0	3.6	2.9	1.8
Kaushambi	Sirathu	3.9	3.1	2.2	8.9	7.2	8.9	3.9	3.1	2.2
Kaushambi	Sarsawan	4.2	3.3	2.6	10	7.9	10.6	4.2	3.3	2.6
Kaushambi	Manjhanpur	7.6	6.0	2.2	11.5	9.0	9.0	5.7	4.5	1.5
Kaushambi	Koshambhi	3.6	3.6	2.9	32	26.1	30.5	3.6	2.9	2.2
Kaushambi	Chail	4.5	4.0	4.0	12	10.6	10.6	4.5	4	2.7
Kaushambi	Newada	3.3	2.6	2.0	8.3	6.6	7.9	3.3	2.6	2
	Total Blocks	**4.3**	**3.5**	**2.5**	**12.5**	**10**	**11.5**	**3.9**	**3.2**	**2.2**
Mainpuri	Ghiror	3.4	2.7	2.7	13.6	10.9	10.9	3.4	2.7	2.7
Mainpuri	Kuraoli	2.8	2.3	2.3	11.1	9.0	31.6	2.8	2.3	2.3
Mainpuri	Mainpuri	2.6	2.7	2.7	10.5	8.7	10.9	2.6	2.7	2.7
Mainpuri	Barnahal	3.9	4.0	4.0	14.5	16.2	16.2	2.9	3.2	3.2
Mainpuri	Karhal	3.4	3.7	3.7	13.7	11.8	33.9	3.4	2.9	2.9
Mainpuri	Sultanganj	3.3	2.8	2.8	10.7	11.1	11.1	2.7	2.8	2.8
Mainpuri	Bewar	2.5	2.7	2.7	10.1	10.7	26.7	2.5	2.7	2.7
Mainpuri	Kishni	2.7	2.3	2.3	11	11.6	9.3	2.1	1.7	1.7
	Total Blocks	**3.1**	**2.9**	**2.9**	**11.9**	**11.4**	**18**	**2.8**	**2.7**	**2.7**

Source: Planning Commission Uttar Pradesh 2001 (Table- 3)

Table 13: District wise Percent of Total Workers in Different Activities

Table 13: District wise Percent of Total Workers in Different Activities

District Name	Block Name	Blockwise 1991													Blockwise 2001												
		Farmers	Agricultural labourers	Animal husbandry/forestry / tree plantation	Mining and quarrying	Household	Non household	Construction work	Trade and commerce	Transport, storage and communication	Other workers	Main workers	Marginal workers	Total workers	Farmers	Agricultural labourers	Animal husbandry/forestry / tree plantation	Mining and quarrying	Household	Non household	Construction work	Trade and commerce	Transport, storage and communication	Other workers	Main workers	Marginal workers	Total workers
Aurriya	Erwa Katra	21495	2516	90	0	137	367	119	738	133	1463	27058	38	27096	19933	2987	0	0	583	0	0	0	0	3523	27026	7958	34984
Aurriya	Bidhuna	25237	5426	173	1	364	624	108	721	181	2039	34874	187	35061	26657	3349	0	0	876	0	0	0	0	5040	35922	14525	50447
Aurriya	Achhalda	24907	6147	123	1	88	322	115	334	266	1791	34094	282	34376	23938	6112	0	0	731	0	0	0	0	4443	35224	14516	49740
Aurriya	Sahar	28018	3788	198	0	130	385	116	771	198	2009	35613	3	35616	27792	4469	0	0	1163	0	0	0	0	6186	39610	16013	55623
Aurriya	Ajit Mal	19054	8168	200	0	266	1041	240	1022	384	2756	33131	144	33275	15480	7264	0	0	996	0	0	0	0	6075	29815	13431	43246
Aurriya	Bhagyanagar	23248	7634	136	1	159	601	252	1196	242	2641	36110	454	36564	23000	8055	0	0	651	0	0	0	0	8537	40243	15564	55807
Aurriya	Auraiya	25458	11317	313	0	347	953	374	1029	435	3571	43797	7	43804	22100	7995	0	0	821	0	0	0	0	9763	40679	14465	55144
District Total		**173184**	**48367**	**1710**	**11**	**2174**	**7587**	**2021**	**13539**	**3831**	**24794**	**277218**	**1140**	**278358**	**163459**	**42088**	**0**	**0**	**7020**	**0**	**0**	**0**	**0**	**72582**	**285149**	**103111**	**388260**
Etah	Ganj Dundwara	29904	4178	174	3	444	529	165	533	129	1391	37450	3236	40686													
Etah	Nidhauli Kalan	25299	6835	215	2	451	443	313	592	417	2396	36963	5417	42380	25170	7429	0	0	1474	0	0	0	0	5500	39573	8357	47930
Etah	Shitalpur	30287	6357	280	1	402	1024	504	1327	683	3701	44566	3861	48427	28419	6132	0	0	1541	0	0	0	0	8894	44986	13669	58655
Etah	Sakit	29324	5215	211	1	403	439	201	661	375	2048	38878	4702	43580	29714	4389	0	0	747	0	0	0	0	4421	39271	6958	46229
Etah	Aliganj	38800	3702	133	2	177	413	77	808	179	1952	46243	2541	48784	41337	3922	0	0	967	0	0	0	0	4315	50541	7350	57891
District Total		**415019**	**91170**	**3729**	**30**	**9004**	**20307**	**5355**	**34575**	**10571**	**50107**	**639867**	**52349**	**692216**	**215339**	**45619**	**0**	**0**	**12246**	**0**	**0**	**0**	**0**	**81842**	**355046**	**74326**	**429372**
Farrukhabad	Kayamganj	31219	8431	394	1	286	1891	161	945	521	2098	45947	618	46565	28809	10026	0	0	1115	0	0	0	0	5668	45618	9374	54992
Farrukhabad	Nawabganj	25531	3448	104	0	152	507	61	649	158	1662	32272	71	32343	25650	4365	0	0	1215	0	0	0	0	3464	34694	5874	40568
Farrukhabad	Shamsabad	31585	6574	140	4	226	631	108	484	244	1716	41712	1315	43027	29850	5958	0	0	1029	0	0	0	0	3091	39928	7658	47586
District Total		**223501**	**51281**	**1799**	**58**	**4079**	**18748**	**3087**	**21262**	**4188**	**45565**	**373568**	**6887**	**380455**	**207120**	**54405**	**0**	**0**	**22356**	**0**	**0**	**0**	**0**	**97020**	**380901**	**81952**	**462853**
Fatehpur	Devmai	20138	9485	346	12	345	325	238	932	238	2069	34128	4816	38944	18910	6312	0	0	1270	0	0	0	0	5690	32182	13626	45808
Fatehpur	Malwan	26605	13740	510	1	764	1289	585	2005	678	3976	50153	6409	56562	25088	10399	0	0	1489	0	0	0	0	9765	46741	17673	64414
Fatehpur	Khajuha	24255	11927	374	7	609	1089	277	1388	331	2170	42427	7545	49972	23307	9151	0	0	1487	0	0	0	0	8225	42170	18783	60953
Fatehpur	Telyani	20212	10056	322	6	429	836	383	1113	381	2731	36469	6198	42667	16101	7097	0	0	1115	0	0	0	0	7741	32054	15762	47816
Fatehpur	Bhitaura	32466	10732	285	1	1207	538	272	1444	352	2622	49919	12816	62735	28268	10306	0	0	1858	0	0	0	0	7064	47496	26645	74141
Fatehpur	Haswa	29770	12949	143	6	796	271	260	1493	479	2786	48953	8982	57935	25489	9165	0	0	1767	0	0	0	0	7250	43671	27453	71124
Fatehpur	Bahuwa	20053	12991	241	4	614	337	435	1109	282	2123	38189	5335	43524	19180	9678	0	0	1160	0	0	0	0	6530	36548	24444	60992
Fatehpur	Asodhar	25134	11682	280	6	613	198	239	1222	320	2082	41776	4440	46216	22768	11132	0	0	1891	0	0	0	0	6407	42198	17706	59904
Fatehpur	Hathgaon	30020	10619	166	4	2039	471	329	1568	337	2372	47925	8817	56742	27644	9349	0	0	2359	0	0	0	0	6725	46077	22906	68983
Fatehpur	Airaya	25055	8953	250	20	749	623	380	2138	600	3136	41904	4839	46743	22336	8296	0	0	1089	0	0	0	0	5747	37468	19421	56889
Fatehpur	Vijayipur	29292	11833	164	8	504	253	169	794	237	2035	45289	7707	52996	25672	11896	0	0	1290	0	0	0	0	5158	44016	20519	64535
Fatehpur	Dhata	28444	14286	90	8	600	232	114	1080	110	2448	47412	4617	52029	25929	12654	0	0	1409	0	0	0	0	5620	45612	19803	65415
District Total		**341390**	**155154**	**3985**	**103**	**11185**	**9740**	**5348**	**29251**	**7143**	**48480**	**611779**	**90921**	**702700**	**312613**	**126068**	**0**	**0**	**22033**	**0**	**0**	**0**	**0**	**133721**	**594435**	**275177**	**869612**
Firozabad	Eka	25797	7303	510	4	239	455	188	688	167	1435	36786	34	36820	26007	6094	0	0	1277	0	0	0	0	5086	38464	9951	48415
Firozabad	Jasrana	18832	3091	113	0	164	471	72	386	169	990	24288	375	24663	16579	3968	0	0	593	0	0	0	0	3456	24596	8306	32902
Firozabad	Shikohabad	18777	5495	227	3	153	5841	515	1219	563	2461	35254	304	35558	15629	3248	0	0	1343	0	0	0	0	12713	32933	9565	42498
Firozabad	Araon	17949	6239	99	0	148	783	183	506	279	1564	27750	70	27820	14401	5604	0	0	866	0	0	0	0	4360	25231	7696	32927
Firozabad	Madanpur	25917	7785	151	8	292	1461	191	986	468	2422	39681	280	39961	21944	7122	0	0	1673	0	0	0	0	6136	36875	11233	48108
District Total		**183604**	**61007**	**2315**	**72**	**4773**	**77544**	**4812**	**32049**	**9843**	**40204**	**416223**	**3625**	**419848**	**162744**	**46893**	**0**	**0**	**24873**	**0**	**0**	**0**	**0**	**227184**	**461694**	**105530**	**567224**
Etawa	Jaswantnagar	30276	10102	150	1	253	782	256	874	540	3238	46472	89	46561	19821	6035	0	0	728	0	0	0	0	5261	31845	8977	40822
Etawa	Basrehar	31815	8986	436	2	602	1438	646	2028	1131	4579	51663	68	51731	21401	5490	0	0	1022	0	0	0	0	5036	32949	8268	41217
Etawa	Barhpura	18588	4787	140	1	283	1522	302	511	463	2312	28909	0	28909	16396	4899	0	0	776	0	0	0	0	5957	28028	8188	36216
Etawa	Takha	24970	2845	80	0	84	213	50	282	100	1215	29839	172	30011	22087	2788	0	0	321	0	0	0	0	1610	26806	4670	31476
Etawa	Bharthana	21186	6308	150	0	276	429	176	710	368	1930	31533	6	31539	21262	6014	0	0	575	0	0	0	0	6142	33993	6478	40471
Etawa	Mahewa	26115	13151	204	1	282	695	288	773	331	3128	44968	148	45116	21305	10004	0	0	1743	0	0	0	0	7052	40104	14011	54115
Etawa	Sainfai	14842	4672	121	0	181	488	190	619	361	1789	23263	39	23302	15102	3662	0	0	417	0	0	0	0	2157	21338	4721	26059
District Total		**185254**	**56279**	**2157**	**54**	**5141**	**11771**	**3471**	**19849**	**6751**	**36259**	**326986**	**777**	**327763**	**150478**	**43179**	**0**	**0**	**11213**	**0**	**0**	**0**	**0**	**93742**	**298612**	**69997**	**368609**
Kannauj	Saurikh	27047	3182	108	0	165	457	101	555	130	1548	33293	1095	34388	25746	3452	0	0	1016	0	0	0	0	2947	33161	10439	43600
Kannauj	Haseran	19834	1885	135	0	72	436	45	502	95	1316	24320	367	24687	22664	2148	0	0	484	0	0	0	0	2254	27550	10049	37599
Kannauj	Umarda	51562	4096	233	1	617	1493	152	1019	291	2935	62399	2035	64434	52481	6547	0	0	2630	0	0	0	0	5484	67142	18989	86131
District Total		**225784**	**38171**	**1392**	**39**	**6450**	**20637**	**1397**	**17065**	**2946**	**22409**	**336290**	**8414**	**344704**	**219229**	**37893**	**0**	**0**	**27514**	**0**	**0**	**0**	**0**	**62436**	**347072**	**110519**	**457591**
Kanpur Nagar	Kalyanpur	15938	8243	210	18	110	2018	373	1397	690	3655	32652	67	32719	11370	6776	0	0	1438	0	0	0	0	11204	30788	12091	42879
Kanpur Nagar	Vidhunu	19708	10600	464	6	159	1860	408	1639	580	3798	39222	95	39317	20717	6762	0	0	2311	0	0	0	0	12154	41944	14668	56612
Kanpur Nagar	Sarsol	21561	12277	357	1	199	1151	344	2314	458	4162	42824	3	42827	25312	11855	0	0	1963	0	0	0	0	11096	50226	15553	65779
Kanpur Nagar	Bilhaur	22265	8316	218	0	148	1238	341	1282	414	2222	36444	12	36456	19824	8204	0	0	1286	0	0	0	0	5997	35311	11138	46449
Kanpur Nagar	Kakwan	11256	1368	47	0	108	231	25	282	71	643	14031	36	14067	9952	1560	0	0	345	0	0	0	0	1084	12941	3447	16388
Kanpur Nagar	Shivrajpur	19166	6212	140	3	88	713	115	407	193	1136	28173	33	28206	17303	4843	0	0	778	0	0	0	0	3631	26555	8170	34725
Kanpur Nagar	Chaubepur	16294	6598	129	2	214	1346	201	1205	399	2236	28624	2	28626	12835	4408	0	0	916	0	0	0	0	7048	25207	8738	33945
Kanpur Nagar	Patara	19158	11497	290	2	248	913	177	1479	387	2219	36370	80	36450	18665	9625	0	0	792	0	0	0	0	5960	35042	16062	51104
Kanpur Nagar	Bhitargaon	22381	12854	450	9	426	1270	343	1763	422	2590	42508	387	42895	22604	9710	0	0	1349	0	0	0	0	7233	40896	16081	56977
Kanpur Nagar	Ghatampur	28300	14125	261	0	216	999	236	1023	477	2131	47768	565	48333	24835	9329	0	0	1010	0	0	0	0	8522	43696	23006	66702
District Total		**207400**	**102356**	**6273**	**137**	**5589**	**155430**	**13363**	**158742**	**38436**	**183116**	**870842**	**1333**	**872175**	**192414**	**78742**	**0**	**0**	**37319**	**0**	**0**	**0**	**0**	**731803**	**1040278**	**207555**	**1247833**
Kanshiram Nagar	Soron	35419	6116	140	1	252	944	89	514	210	1516	45201	5289	50490	32990	6166	0	0	712	0	0	0	0	3789	43657	12126	55783
Kanshiram Nagar	Amanpur	24205	4439	103	1	228	432	141	341	146	1399	31435	1959	33394	23255	4574	0	0	838	0	0	0	0	3133	31800	8801	40601
Kanshiram Nagar	Sahawar	22346	3702	124	0	321	268	73	545	108	918	28405	2759	31164	20223	4357	0	0	800	0	0	0	0	3148	28528	6438	34966
Kanshiram Nagar	Ganj Dundwara	29904	4178	174	3	444	529	165	533	129	1391	37450	3236	40686	28116	4802	0	0	1645	0	0	0	0	3994	38557	8370	46927
Kanshiram Nagar	Patiyali	25353	2933	182	0	214	239	117	521	262	1434	31255	2950	34205	25975	2989	0	0	634	0	0	0	0	2259	31857	4257	36114
Kanshiram Nagar	Sidhpura	21881	4046	81	0	403	265	84	350	96	1392	28598	3153	31751	21671	4182	0	0	653	0	0	0	0	2118	28624	6307	34931
Total District		**198741**	**42464**	**2297**	**9**	**6109**	**15773**	**3483**	**28261**	**7993**	**32172**	**337302**	**26323**	**363625**	**181726**	**36865**	**0**	**0**	**12490**	**0**	**0**	**0**	**0**	**68120**	**299201**	**66606**	**365807**
Kaushambi	Kara	23085	11826	148	29	900	666	241	1950	535	3074	42454	7721	50175	21379	10103	0	0	3605	0	0	0	0	7234	42321	22064	64385
Kaushambi	Sirathu	34464	20950	248	78	1297	517	400	1081	1144	2379	62558	9639	72197	27430	16887	0	0	3031	0	0	0	0	8260	55608	33326	88934
Kaushambi	Sarsawan	27517	18508	70	8	397	179	60	672	112	1485	49008	9845	58853	23047	17881	0	0	1608	0	0	0	0	5504	48040	19923	67963
Kaushambi	Manjhanpur	24794	14290	55	27	351	187	168	621	249	1220	41962	5080	47042	16052	9437	0	0	1451	0	0	0	0	4246	31186	24022	55208
Kaushambi	Koshambhi	23409	16687	94	11	292	138	18	465	166	1466	42746	5067	47813	19307	12133	0	0	1278	0	0	0	0	3996	36714	20971	57685
Kaushambi	Chail	8086	10000	98	3	367	238	375	790	359	1895	22211	634	22845	7456	4517	0	0	480	0	0	0	0	4955	17408	10870	28278
Kaushambi	Newada	20132	20815	57	7	309	269	87	505	221	1756	44158	879	45037	15564	12415	0	0	1456	0	0	0	0	6793	36228	20524	56752
District Total		**184211**	**134456**	**956**	**248**	**4922**	**3919**	**1855**	**11547**	**4363**	**20284**	**366761**	**43342**	**410103**	**145624**	**96643**	**0**	**0**	**18816**	**0**	**0**	**0**	**0**	**64220**	**325303**	**181430**	**506733**
Mainpuri	Ghiror	25071	4473	91	1	386	506	103	393	134	2092	33250	222	33472	26205	3798	0	0	658	0	0	0	0	2452	33113	6511	39624
Mainpuri	Kuraoli	22913	3310	65	1	136	168	68	324	143	1981	29109	544	29653	24094	3024	0	0	582	0	0	0	0	3396	31096	4498	35594
Mainpuri	Mainpuri	28538	4926	250	1	258	960	349	1088	489	4393	41252	424	41676	29336	3543	0	0	904	0	0	0	0	6726	40509	7505	48014
Mainpuri	Barnahal	20381	4289	101	0	263	595	127	598	142	2054	28550	271	28821	19795	4194	0	0	667	0	0	0	0	3422	28078	5574	33652
Mainpuri	Karhal	26666	3623	89	2	125	326	83	305	137	2040	33396	337	33733	25745	4156	0	0	415	0	0	0	0	2402	32718	8935	41653
Mainpuri	Sultanganj	31027	4524	167	0	213	667	242	960	249	3314	41363	1176	42539	31000	4474	0	0	799	0	0	0	0	5325	41598	12335	53933
Mainpuri	Bewar	31792	6580	105	1	399	456	138	502	252	3570	43795	416	44211	31374	5948	0	0	913	0	0	0	0	4349	42584	9340	51924
Mainpuri	Kishni	32992	3895	105	4	147	336	110	452	106	2551	40698	495	41193	33709	4267	0	0	699	0	0	0	0	3021	41696	6414	48110
District Total		**243221**	**41781**	**1419**	**27**	**2711**	**9130**	**2142**	**16726**	**3670**	**37337**	**358164**	**5021**	**363165**	**245717**	**37740**	**0**	**0**	**7880**	**0**	**0**	**0**	**0**	**73778**	**365115**	**74083**	**439198**
UP Total		**22031181**	**7833258**	**NA**	**NA**	**997165**	**NA**	**NA**	**NA**	**NA**	**NA**	**41360734**	**3438546**	**44799280**	**18479865**	**5956547**	**0**	**0**	**2091969**	**0**	**0**	**0**	**0**	**12809268**	**39337649**	**14646175**	**53983824**

Source: Planning Commission Uttar Pradesh 1991& 2001 (Table-8)

Source: Planning Commission Uttar Pradesh 1991& 2001 (Table-8)

Table 14: Blockwise Percent of families below Poverty Line

District Name	Block Name	1998			2002		
		No. of families below poverty line (1997-98)	of families Number	BPL Families (%)	No. of families below poverty line (2002)	of families Number	BPL Families (%)
Aurriya	Erwa Katra	8947	15184	58.92	4266	17917	23.81
Aurriya	Bidhuna	11597	20363	56.95	9444	23618	39.99
Aurriya	Achhalda	11614	19923	58.29	21314	23470	90.81
Aurriya	Sahar	11339	20545	55.19	15303	24512	62.43
Aurriya	Ajit Mal	12307	18826	65.37	14556	21799	66.77
Aurriya	Bhagyanagar	10522	21492	48.96	17454	26967	64.72
Aurriya	Auraiya	8702	24581	35.40	17446	28547	61.11
District Total		**80090**	**161169**	**49.69**	**108000**	**193269**	**55.88**
Etah	Ganj Dundwara	6375	18651	34.18	-	-	-
Etah	Nidhauli Kalan	4246	21843	19.44	7973	26288	30.33
Etah	Shitalpur	6186	26016	23.78	8595	31306	27.45
Etah	Sakit	7796	21977	35.47	8617	26393	32.65
Etah	Aliganj	3743	24820	15.08	8011	30311	26.43
District Total		**78332**	**358084**	**21.88**	**93911**	**244141**	**38.47**
Farrukhabad	Kayamganj	10064	23682	42.50	15085	28741	52.49
Farrukhabad	Nawabganj	5944	17458	34.05	12488	20877	59.82
Farrukhabad	Shamsabad	9632	21504	44.79	15630	25652	60.93
District Total		**90162**	**206165**	**43.73**	**102017**	**206165**	**49.48**
Fatehpur	Devmai	6833	18207	37.53	7255	21434	33.85
Fatehpur	Malwan	10350	26750	38.69	10071	32087	31.39
Fatehpur	Khajuha	6110	23497	26.00	16336	27576	59.24
Fatehpur	Telyani	8952	18574	48.20	10260	21845	46.97
Fatehpur	Bhitaura	9350	26615	35.13	9857	30900	31.90
Fatehpur	Haswa	6328	25752	24.57	10952	29788	36.77
Fatehpur	Bahuwa	8011	21159	37.86	12482	25081	49.77
Fatehpur	Asodhar	6658	22176	30.02	8771	25554	34.32
Fatehpur	Hathgaon	11262	25769	43.70	12887	29388	43.85
Fatehpur	Airaya	11187	24021	46.57	6755	26116	25.87
Fatehpur	Vijayipur	7636	23352	32.70	13938	27493	50.70
Fatehpur	Dhata	8646	22824	37.88	10069	26889	37.45
District Total		**106725**	**331647**	**32.18**	**138304**	**390592**	**35.41**
Firozabad	Eka	2956	21771	13.58	5170	26040	19.85
Firozabad	Jasrana	3506	13971	25.09	831	17015	4.88
Firozabad	Shikohabad	2843	19876	14.30	7492	25013	29.95
Firozabad	Araon	3376	15614	21.62	1337	19084	7.01
Firozabad	Madanpur	3755	22532	16.67	6339	26201	24.19
District Total		**79362**	**234851**	**33.79**	**41264**	**313419**	**13.17**
Etawa	Jaswantnagar	10775	26126	41.24	10775	22773	47.31
Etawa	Basrehar	13376	29482	45.37	13376	22238	60.15
Etawa	Barhpura	16891	17677	95.55	16891	21624	78.11
Etawa	Takha	13792	16669	82.74	13792	17776	77.59
Etawa	Bharthana	14343	18173	78.92	14343	23785	60.30
Etawa	Mahewa	19407	27759	69.91	19407	31888	60.86
Etawa	Sainfai	8754	13155	66.55	8754	14846	58.97
District Total		**112154**	**190586**	**58.85**	**112154**	**214222**	**52.35**
Kannauj	Saurikh	6004	17985	33.38	6932	21369	32.44
Kannauj	Haseran	4583	13807	33.19	7561	16476	45.89
Kannauj	Umarda	9872	34046	29.00	21621	40227	53.75
District Total		**62850**	**177625**	**35.38**	**80062**	**212647**	**37.65**
Kanpur Nagar	Kalyanpur	8174	18097	45.17	11681	23515	49.67
Kanpur Nagar	Vidhunu	8590	21148	40.62	15518	26683	58.16
Kanpur Nagar	Sarsol	7859	22706	34.61	15748	27683	56.89
Kanpur Nagar	Bilhaur	9964	21154	47.10	7805	24697	31.60
Kanpur Nagar	Kakwan	5563	8199	67.85	1629	9303	17.51
Kanpur Nagar	Shivrajpur	9942	15648	63.54	14874	17964	82.80
Kanpur Nagar	Chaubepur	4162	16025	25.97	3862	18450	20.93
Kanpur Nagar	Patara	10998	20661	53.23	14941	23463	63.68
Kanpur Nagar	Bhitargaon	9967	24322	40.98	15050	27876	53.99
Kanpur Nagar	Ghatampur	12126	26649	45.50	17474	32092	54.45
District Total		**137912**	**544163**	**25.34**	**260453**	**714380**	**36.46**
Kanshiram Nagar	Amanpur	-	-	-	7731	20322	38.04
Kanshiram Nagar	Sahawar	-	-	-	6293	18339	34.31
Kanshiram Nagar	Ganj Dundwara	-	-	-	5638	22178	25.42
Kanshiram Nagar	Patiyali	-	-	-	4822	18340	26.29
Kanshiram Nagar	Sidhpura	-	-	-	7028	18290	38.43
Total District		**-**	**-**	**-**	**81208**	**188408**	**43.10**
Kaushambi	Kara	14483	24254	59.71	14483	28556	50.72
Kaushambi	Sirathu	28202	32187	87.62	28202	38414	73.42

Table 14: Blockwise Percent of families below Poverty Line

District Name	Block Name	1998			2002		
		No. of families below poverty line (1997-98)	of families Number	BPL Families (%)	No. of families below poverty line (2002)	of families Number	BPL Families (%)
Kaushambi	Sarsawan	26240	21374	122.77	26240	25838	*101.56*
Kaushambi	Manjhanpur	15922	19047	83.59	15922	22957	69.36
Kaushambi	Koshambhi	23210	20080	*115.59*	23210	23858	97.28
Kaushambi	Chail	7625	11635	65.54	7625	12769	59.71
Kaushambi	Newada	13898	21617	64.29	13898	25261	55.02
District Total		**149471**	**183086**	**81.64**	**155893**	**217248**	**71.76**
Mainpuri	Ghiror	7388	17854	41.38	10382	21638	47.98
Mainpuri	Kuraoli	6606	16421	40.23	8902	19915	44.70
Mainpuri	Mainpuri	9571	23526	40.68	13998	27895	50.18
Mainpuri	Barnahal	12129	15783	76.85	15161	18513	81.89
Mainpuri	Karhal	9798	18562	52.79	12648	21302	59.37
Mainpuri	Sultanganj	10180	24353	41.80	14423	28008	51.50
Mainpuri	Bewar	13688	24146	56.69	17686	28413	62.25
Mainpuri	Kishni	12424	22525	55.16	15804	26094	60.57
District Total		**89424**	**203796**	**43.88**	**118199**	**243022**	**48.64**
UP Total		**7164992**	**19397067**	**36.94**	**9956384**	**24026176**	**41.44**

Source: Department of Rural Development, Government of UP, 1998 & 2002

Table 2: Blockwise Decadal Growth

District Name	Block Name	1991				2001			
		Rural population			% Decadal increment	Rural population			% Decadal increment
		Total	Male	Female		Total	Male	Female	
Aurriya	Aurriya	157093	86546	70547	17.33	170960	93160	77800	8.8
Aurriya	Bhagya Nagar	128317	70705	57612	21.10	158731	86069	72662	23.7
Aurriya	Ajitmal	117448	64430	53018	21.01	132240	71893	60347	12.6
Aurriya	Achalda	122395	67044	55351	23.12	143863	77404	66459	17.5
Aurriya	Sahar	125676	69017	56659	23.59	149006	79936	69070	18.6
Aurriya	Bidhuna	123473	67109	56364	21.30	144250	76959	67291	16.8
Aurriya	Erwakatra	95705	52365	43340	25.72	111976	60721	51255	20.0
	Total Block	**870107**	**477216**	**392891**	**-**	**1011026**	**546142**	**464884**	**18.0**
Etah	Ganj Dundwara	116366	65510	50856	19.52	-	-	-	-
Etah	Nidhauli Kalan	134682	73324	61358	19.94	167293	90321	76972	24.21
Etah	Shitalpur	160807	88013	72794	17.37	201101	108930	92171	25.06
Etah	Sakit	137313	75469	61844	21.77	171607	93336	78271	24.98
Etah	Aliganj	161618	88733	72885	21.78	202967	109719	93248	25.58
	Total Block	**1869740**	**1030210**	**839530**	**20.78**	**1300749**	**705513**	**595236**	**24.29**
Farrukhabad	Nawabganj	112099	61354	50745	24.9	139371	75826	63545	19.56
Farrukhabad	Shamsabad	135414	74725	60689	20.3	163895	88713	75182	17.37
Farrukhabad	Kayamganj	152459	84185	68274	26.6	185966	101706	84260	18.01
	Total Block	**995032**	**546047**	**448985**	**25.2**	**1228864**	**667586**	**561278**	**22.27**
Fatehpur	Devmai	104460	55584	48876	17.79	120811	64003	56808	15.65
Fatehpur	Malwan	157187	84459	72728	21.2	189078	100351	88727	20.29
Fatehpur	Khajuha	143160	75797	67363	21.02	167206	88134	79072	16.8
Fatehpur	Telyani	105149	55899	49250	22.63	125466	66530	58936	19.32
Fatehpur	Bhitaura	148699	79035	69664	19.46	177927	94096	83831	19.66
Fatehpur	Haswa	146469	78024	68445	22.13	175844	93152	82692	20.06
Fatehpur	Bahuwa	120682	65025	55657	19.79	146281	78444	67837	21.21
Fatehpur	Asodhar	130088	69584	60504	18.66	160078	85598	74480	23.05
Fatehpur	Hathgaon	141727	73954	67773	19.96	172598	89573	83025	21.78
Fatehpur	Airaya	132639	69550	63089	23.2	153807	80375	73432	15.96
Fatehpur	Vijayipur	130988	69724	61264	18.7	160847	85028	75819	22.8
Fatehpur	Dhata	125957	66382	59575	16.05	156086	81896	74190	23.92
	Total Block	**1711228**	**909040**	**802188**	**20.78**	**2050762**	**1083882**	**966880**	**21.53**
Firozabad	Eka	135608	74100	61508	17.79	169346	91764	77582	24.88
Firozabad	Jasrana	86252	47451	38801	20.64	108458	58860	49598	24.92
Firozabad	Shikohabad	130015	71545	58470	21.67	165423	90098	75325	26.75
Firozabad	Araon	98650	54037	44613	17.22	123166	66909	56257	24.85
Firozabad	Madanpur	144606	79002	65604	15.1	171396	93655	77741	18.1
	Total Block	**1125494**	**617887**	**507607**	**21.65**	**1411513**	**767126**	**644387**	**33.91**
Etawa	Jaswantnagar	170275	93232	77043	18.53	144280	77349	66931	10.3
Etawa	Basrehar	185263	101902	83361	31.72	141668	76693	64975	-
Etawa	Takha	102938	56716	46222	22.39	109955	59610	50345	-
Etawa	Bharthana	113874	62109	51765	23.32	145180	78224	66956	-
Etawa	Mahewa	169523	92440	77083	9.08	190941	103150	87791	-
Etawa	Barhpura	109683	60049	49634	18.53	132471	71676	60795	-
Etawa	Sainfai	77470	42661	34809	18.53	93709	50687	43022	-
	Total Block	**998317**	**547266**	**451051**	**21.92**	**1030789**	**557439**	**473350**	**18.45**

Table 2: Blockwise Decadal Growth

District Name	Block Name	1991				2001			
		Rural population			% Decadal increment	Rural population			% Decadal increment
		Total	Male	Female		Total	Male	Female	
Kannauj	Saurikh	116390	63866	52524	-	139927	75312	64615	20.22
Kannauj	Haseran	85492	46791	38701	-	100119	53722	46397	17.11
Kannauj	Umarda	214964	117928	97036	-	251991	136120	115871	17.22
	Total Block	**974062**	**531842**	**442220**	-	**1156951**	**621751**	**535200**	**20.16**
Kanpur Nagar	Kalyanpur	112014	61098	50916	-	140285	75666	64619	-
Kanpur Nagar	Vidhunu	130683	71382	59301	-	159659	86281	73378	-
Kanpur Nagar	Sarsol	138457	74899	63558	-	164112	87989	76123	-
Kanpur Nagar	Bilhaur	125672	67802	57870	0	150464	81147	69317	-
Kanpur Nagar	Kakwan	48309	26185	22124	0	55627	30283	25344	-
Kanpur Nagar	Shivrajpur	93953	50882	43071	0	108590	58529	50061	-
Kanpur Nagar	Chaubepur	98158	53172	44986	0	112230	60555	51675	-
Kanpur Nagar	Patara	119794	64785	55009	0	134010	72420	61590	-
Kanpur Nagar	Bhitargaon	140771	75385	65386	0	159377	85302	74075	-
Kanpur Nagar	Ghatampur	161055	87017	74038	0	186134	99900	86234	-
	Total Block	**1168866**	**632607**	**536259**	**21.77**	**1370488**	**738072**	**632416**	**28.11**
Kanpur Dehat	Rasulabad								
Kanpur Dehat	Jhinjhak								
Kanpur Dehat	Maitha								
Kanpur Dehat	Sandalpur								
Kanpur Dehat	Derapur								
Kanpur Dehat	Akbarpur								
Kanpur Dehat	Sarbankhera								
Kanpur Dehat	Rajpur								
Kanpur Dehat	Malasa								
Kanpur Dehat	Amrodha								
	Total Block								
Kashi Ram Nagar	Soron	146594	81377	65217	21.12	183232	99835	83397	24.99
Kashi Ram Nagar	Amanpur	105003	57687	47316	15.89	128046	69302	58744	21.94
Kashi Ram Nagar	Sahawar	94769	52270	42499	20.4	114636	62208	52428	20.96
Kashi Ram Nagar	Ganj Dundwara	-	-	-	-	149539	81989	67550	28.51
Kashi Ram Nagar	Patiyali	101408	56863	44545	23.94	120584	66338	54246	24.34
Kashi Ram Nagar	Sidhpura	96779	53578	43201	14.11	116361	63171	53190	20.23
	Total Block	**796851**	**441065**	**355786**	**-49.27**	**975938**	**530798**	**445140**	**-47.8**
Kaushambi	Kara	137808	72657	65151	27.3	171084	90025	81059	24.14
Kaushambi	Sirathu	179461	94502	84959	45.3	223605	117077	106528	24.59
Kaushambi	Sarsawan	119491	64264	55227	21.1	150992	80446	70546	26.36
Kaushambi	Manjhanpur	104615	54985	49630	27	133660	69889	63771	27.76
Kaushambi	Koshambhi	112439	59327	53112	24.3	137811	72718	65093	22.56
Kaushambi	Chail	66433	36052	30381	33.5	75305	40265	35040	13.35
Kaushambi	Newada	120786	64320	56466	24.3	151900	80450	71450	25.75
	Total Block	**962942**	**511321**	**451621**	-	**1201369**	**634037**	**567332**	**26.46**
Mainpuri	Ghiror	117230	64992	52238	16.73	146364	79683	66681	24.85
Mainpuri	Kuraoli	107781	58954	48827	17.6	132708	71628	61080	23.13
Mainpuri	Mainpuri	152610	82854	69756	26.36	183482	98616	84866	20.23
Mainpuri	Barnahal	103334	56517	46817	22.25	123471	66727	56744	19.49
Mainpuri	Karhal	116425	63962	52463	14.1	135772	73404	62368	16.62
Mainpuri	Sultanganj	150105	82121	67984	21.78	180209	97336	82873	20.06
Mainpuri	Bewar	159133	86862	72271	21.35	187000	100620	86380	17.51
Mainpuri	Kishni	146075	79944	66131	22.05	172184	93163	79021	17.87
	Total Block	**1137602**	**622669**	**514933**	**20.79**	**1363625**	**736658**	**626967**	**21.79**
UP Total		**111506372**	**59197138**	**52309234**	**25.49**	**131658339**	**69157470**	**62500869**	**25.8**

Source: Planning Commission Uttar Pradesh 1991 & 2001 (Table- 6)

Table 3: Population Density per Sq. Km.

District Name	Block Name	1991			2001		
		Total Population	Area (In Sq.Km)	Population Density	Total Population	Area (In Sq.Km)	Populatio n Density
Aurriya	Aurriya	157093	425.55	369.2	170960	396.32	431.4
Aurriya	Bhagya Nagar	128317	282.3	454.5	158731	280.75	565.4
Aurriya	Ajitmal	117448	214.89	546.5	132240	220.01	601.1
Aurriya	Achalda	122395	277.89	440.4	143863	280.4	513.1
Aurriya	Sahar	125676	280.32	448.3	149006	280.98	530.3
Aurriya	Bidhuna	123473	311.82	396.0	144250	314.68	458.4
Aurriya	Erwakatra	95705	224.74	425.8	111976	225.95	495.6
District Total		**1000035**	**2015**	**496.3**	**1179993**	**2015**	**585.6**
Etah	Ganj Dundwara	116366	415.66	280.0	-	-	-
Etah	Nidhauli Kalan	134682	344.5	390.9	167293	348.74	479.7
Etah	Shitalpur	160807	304.28	528.5	201101	312.05	644.5
Etah	Sakit	137313	379.48	361.8	171607	392.52	437.2
Etah	Aliganj	161618	332.79	485.6	202967	339.94	597.1
District Total		**2244998**	**4446**	**504.9**	**1531645**	**2452.92**	**624.4**
Farrukhabad	Nawabganj	112099	229.77	487.9	139371	242.34	575.1
Farrukhabad	Shamsabad	135414	349.66	387.3	163895	342.36	478.7
Farrukhabad	Kayamganj	152459	502.61	303.3	185966	377.39	492.8
District Total		**1284419**	**2333.1**	**550.5**	**1570408**	**2181**	**720.0**
Fatehpur	Devmai	104460	227.5	459.2	120811	235.7	512.5
Fatehpur	Malwan	157187	341.8	459.9	189078	386.8	488.9
Fatehpur	Khajuha	143160	334.6	427.9	167206	330.5	505.9
Fatehpur	Telyani	105149	246.7	426.3	125466	237.7	527.8
Fatehpur	Bhitaura	148699	333.0	446.5	177927	344.2	517.0
Fatehpur	Haswa	146469	324.4	451.5	175844	324.9	541.3
Fatehpur	Bahuwa	120682	283.7	425.3	146281	279.4	523.5
Fatehpur	Asodhar	130088	368.2	353.3	160078	413.9	386.7
Fatehpur	Hathgaon	141727	264.6	535.6	172598	275.0	627.7
Fatehpur	Airaya	132639	304.2	436.1	153807	317.3	484.7
Fatehpur	Vijayipur	130988	367.6	356.3	160847	361.1	445.4
Fatehpur	Dhata	125957	294.4	427.9	156086	289.8	538.6
District Total		**1899241**	**4152.0**	**457.4**	**2308384**	**4152.0**	**556.0**
Firozabad	Eka	135608	356.5	380.4	169346	361.5	468.4
Firozabad	Jasrana	86252	230.8	373.7	108458	229.8	471.9
Firozabad	Shikohabad	130015	2421.4	53.7	165423	241.8	684.1
Firozabad	Araon	98650	2003.2	49.2	123166	202.6	607.9
Firozabad	Madanpur	144606	3548.5	40.8	171396	299.8	571.7
District Total		**1533054**	**2361.0**	**649.3**	**2081752**	**2361.0**	**881.7**
Etawa	Jaswantnagar	170275	382.6	445.1	144280	268.0	538.3
Etawa	Basrehar	185263	387.3	478.3	141668	285.3	496.5
Etawa	Takha	102938	318.0	323.7	109955	287.2	382.9
Etawa	Bharthana	113874	263.3	432.5	145180	273.7	530.4
Etawa	Mahewa	169523	325.3	521.1	190941	334.3	571.2
Etawa	Barhpura	109683	356.53	307.6	132471	399.58	331.5
Etawa	Sainfai	77470	191.0	405.6	93709	216.51	432.8
District Total		**1202090**	**2434.0**	**493.9**	**1338871**	**2311.0**	**579.3**
Kannauj	Saurikh	116390	266.4	436.9	139927	266.4	525.3
Kannauj	Haseran	85492	209.1	409.0	100119	209.0	478.9
Kannauj	Umarda	214964	510.8	420.8	251991	510.8	493.3
District Total		**1155847**	**2093.0**	**552.2**	**1388923**	**2093.0**	**663.6**

Table 3: Population Density per Sq. Km.

District Name	Block Name	1991			2001		
		Total Population	Area (In Sq.Km)	Population Density	Total Population	Area (In Sq.Km)	Populatio n Density
Kanpur Nagar	Kalyanpur	112014	208.38	537.5	140285	217.9	643.8
Kanpur Nagar	Vidhunu	130683	278.13	469.9	159659	278.7	572.8
Kanpur Nagar	Sarsol	138457	305.69	452.9	164112	306.9	534.7
Kanpur Nagar	Bilhaur	125672	269.39	466.5	150464	282.3	533.0
Kanpur Nagar	Kakwan	48309	163.04	296.3	55627	130.9	425.0
Kanpur Nagar	Shivrajpur	93953	234.11	401.3	108590	231.0	470.1
Kanpur Nagar	Patara	119794	200.63	597.1	134010	203.7	657.9
Kanpur Nagar	Bhitargaon	140771	255.3	551.4	159377	252.6	630.9
Kanpur Nagar	Chaubepur	98158	326.13	301.0	112230	323.1	347.4
Kanpur Nagar	Ghatampur	161055	502.33	320.6	186134	510.6	364.5
District Total		**3193113**	**3005.3**	**1062.5**	**4167999**	**3155.0**	**1321.1**
Kanshiram Nagar	Soron	146594	396.15	370.0	183232	400.81	457.2
Kanshiram Nagar	Amanpur	105003	207.9	505.1	128046	212.59	602.3
Kanshiram Nagar	Sahawar	94769	225.09	421.0	114636	227.91	503.0
Kanshiram Nagar	Ganj Dundwara	-	-	-	149539	397.16	376.5
Kanshiram Nagar	Patiyali	101408	292.85	346.3	120584	291.71	413.4
Kanshiram Nagar	Sidhpura	96779	205.36	471.3	116361	207.06	562.0
District Total		**1172109**	**2024.14**	**579.1**	**1228705**	**1993.08**	**616.5**
Kaushambi	Kara	137808	254.55	541.4	171084	254.6	672.1
Kaushambi	Sirathu	179461	320.24	560.4	223605	320.2	698.2
Kaushambi	Sarsawan	119491	265.82	449.5	150992	265.8	568.0
Kaushambi	Manjhanpur	104615	199.19	525.2	133660	199.2	671.0
Kaushambi	Koshambhi	112439	218.83	513.8	137811	218.8	629.8
Kaushambi	Chail	66433	108.56	611.9	75305	64.8	1162.8
Kaushambi	Newada	120786	217.04	556.5	151900	217.0	699.9
District Total		**1030700**	**2015**	**511.5**	**1293154**	**1780.0**	**726.5**
Mainpuri	Ghiror	117230	344.0	340.8	146364	344.9	424.4
Mainpuri	Kuraoli	107781	266.8	404.0	132708	267.8	495.6
Mainpuri	Mainpuri	152610	375.8	406.1	183482	387.0	474.1
Mainpuri	Barnahal	103334	207.6	497.8	123471	210.4	587.0
Mainpuri	Karhal	116425	342.4	340.0	135772	338.0	401.7
Mainpuri	Sultanganj	150105	311.6	481.7	180209	308.3	584.6
Mainpuri	Bewar	159133	276.5	575.5	187000	289.3	646.4
Mainpuri	Kishni	146075	358.8	407.1	172184	365.9	470.5
District Total		**1311492**	**2746**	**477.6**	**1596718**	**2760.0**	**578.5**
UP Total		**139112287**	**294411**	**472.5**	**166197921**	**240928**	**689.8**

Source: Census 1991 & 2001

District Name	Block Name	Total Population	Area (In Sq.Km)	Population Density
Aurriya	Aurriya	170960	396.32	431.4
Aurriya	Bhagya Nagar	158731	280.75	565.4
Aurriya	Ajitmal	132240	220.01	601.1
Aurriya	Achalda	143863	280.4	513.1
Aurriya	Sahar	149006	280.98	530.3
Aurriya	Bidhuna	144250	314.68	458.4
Aurriya	Erwakatra	111976	225.95	495.6
District Total		**1179993**	**2015**	**585.6**
Etah	Sakit	171607	392.52	437.2
Etah	Aliganj	202967	339.94	597.1
District Total		**1531645**	**2452.92**	**624.4**
Farrukhabad	Nawabganj	139371	242.34	575.1
Farrukhabad	Barhpura	133249	142.15	937.4
Farrukhabad	Mohamadabad	222207	403.86	550.2
Farrukhabad	Kamalganj	233188	322.86	722.3
District Total		**1570408**	**2181**	**720.0**
Fatehpur	Devmai	120811	235.7	512.5
Fatehpur	Malwan	189078	386.8	488.9
Fatehpur	Amauli	144733	341.6	423.7
Fatehpur	Khajuha	167206	330.5	505.9
Fatehpur	Telyani	125466	237.7	527.8
Fatehpur	Bhitaura	177927	344.2	517.0
Fatehpur	Haswa	175844	324.9	541.3
Fatehpur	Bahuwa	146281	279.4	523.5
Fatehpur	Asodhar	160078	413.9	386.7
Fatehpur	Hathgaon	172598	275.0	627.7
Fatehpur	Airaya	153807	317.3	484.7
Fatehpur	Vijayipur	160847	361.1	445.4
Fatehpur	Dhata	156086	289.8	538.6
District Total		**2308384**	**4152.0**	**556.0**
Firozabad	Eka	169346	361.5	468.4
Firozabad	Jasrana	108458	229.8	471.9
Firozabad	Shikohabad	165423	241.8	684.1
Firozabad	Araon	123166	202.6	607.9
Firozabad	Madanpur	171396	299.8	571.7
District Total		**2081752**	**2361.0**	**881.7**
Etawa	Jaswantnagar	144280	268.0	538.3
Etawa	Basrehar	141668	285.3	496.5
Etawa	Takha	109955	287.2	382.9
Etawa	Bharthana	145180	273.7	530.4
Etawa	Mahewa	190941	334.3	571.2
District Total		**1338871**	**2311.0**	**579.3**
Kannauj	Chhibramau	192700	300.0	642.4

Kannauj	Talgram	161150	276.7	582.5
Kannauj	Saurikh	139927	266.4	525.3
Kannauj	Haseran	100119	209.0	478.9
Kannauj	Jalalabad	85249	116.3	732.8
Kannauj	Kannauj	168831	275.7	612.3
Kannauj	Umarda	251991	510.8	493.3
District Total		**1388923**	**2093.0**	**663.6**
Kanpur Nagar	Kalyanpur	140285	217.9	643.8
Kanpur Nagar	Vidhunu	159659	278.7	572.8
Kanpur Nagar	Sarsol	164112	306.9	534.7
District Total		**4167999**	**3155.0**	**1321.1**
Kanpur Dehat	Rasulabad	222406	531.99	418.1
Kanpur Dehat	Jhinjhak	124684	245.97	506.9
Kanpur Dehat	Maitha	158060	394.24	400.9
Kanpur Dehat	Sandalpur	106659	222.66	479.0
Kanpur Dehat	Derapur	114533	254.21	450.5
Kanpur Dehat	Akbarpur	147410	273.39	539.2
Kanpur Dehat	Sarbankhera	155949	300	519.8
Kanpur Dehat	Rajpur	127900	247.58	516.6
Kanpur Dehat	Malasa	134152	289.89	462.8
Kanpur Dehat	Amrodha	163816	371.28	441.2
District Total		**1563336**	**5100**	**306.5**
Kaushambi	Kara	171084	254.6	672.1
Kaushambi	Sirathu	223605	320.2	698.2
Kaushambi	Sarsawan	150992	265.8	568.0
Kaushambi	Manjhanpur	133660	199.2	671.0
Kaushambi	Koshambhi	137811	218.8	629.8
Kaushambi	Muratganj	157012	208.9	751.6
Kaushambi	Chail	75305	64.8	1162.8

Kaushambi	Newada	151900	217.0	699.9
District Total		**1293154**	**1780.0**	**726.5**
Mainpuri	Ghiror	146364	344.9	424.4
Mainpuri	Kuraoli	132708	267.8	495.6
Mainpuri	Mainpuri	183482	387.0	474.1
Mainpuri	Barnahal	123471	210.4	587.0
Mainpuri	Karhal	135772	338.0	401.7
Mainpuri	Sultanganj	180209	308.3	584.6
Mainpuri	Bewar	187000	289.3	646.4
Mainpuri	Alao	102435	211.9	483.4
Mainpuri	Kishni	172184	365.9	470.5
District Total		**1596718**	**2760.0**	**578.5**
UP Total		**166197921**	**240928**	**689.8**

Source: Census 2001

Table 4: Sex Ratio: Number of families per 1000 males

District Name	Block Name	Year 1991			Year 2001		
		Male	Female	Sex Ratio	Male	Female	Sex Ratio
Aurriya	Aurriya	86546	70547	815	93160	77800	835
Aurriya	Bhagya Nagar	70705	57612	815	86069	72662	844
Aurriya	Ajitmal	64430	53018	823	71893	60347	839
Aurriya	Achalda	67044	55351	826	77404	66459	859
Aurriya	Sahar	69017	56659	821	79936	69070	864
Aurriya	Bidhuna	67109	56364	840	76959	67291	874
Aurriya	Erwakatra	52365	43340	828	60721	51255	844
District Total		**546950**	**453085**	**828**	**635762**	**544231**	**856**
Etah	Ganj Dundwara	65510	50856	776	-	-	-
Etah	Nidhauli Kalan	73324	61358	837	90321	76972	852
Etah	Shitalpur	88013	72794	827	108930	92171	846
Etah	Sakit	75469	61844	819	93336	78271	839
Etah	Aliganj	88733	72885	821	109719	93248	850
District Total		**1230561**	**1014437**	**824**	**828110**	**703535**	**850**
Farrukhabad	Nawabganj	61354	50745	827	75826	63545	838
Farrukhabad	Shamsabad	74725	60689	812	88713	75182	847
Farrukhabad	Kayamganj	84185	68274	811	75666	64619	854
District Total		**700921**	**583498**	**832**	**849800**	**720608**	**848**
Fatehpur	Devmai	55584	48876	879	64003	56808	888
Fatehpur	Malwan	84459	72728	861	100351	88727	884
Fatehpur	Khajuha	75797	67363	889	88134	79072	897
Fatehpur	Telyani	55899	49250	881	66530	58936	886
Fatehpur	Bhitaura	79035	69664	881	94096	83831	891
Fatehpur	Haswa	78024	68445	877	93152	82692	888
Fatehpur	Bahuwa	65025	55657	856	78444	67837	865
Fatehpur	Asodhar	69584	60504	870	85598	74480	870
Fatehpur	Hathgaon	73954	67773	916	89573	83025	927
Fatehpur	Airaya	69550	63089	907	80375	73432	914
Fatehpur	Vijayipur	69724	61264	879	85028	75819	892
Fatehpur	Dhata	66382	59575	897	81896	74190	906
District Total		**1009369**	**889872**	**882**	**1219602**	**1088782**	**893**
Firozabad	Eka	74100	61508	830	91764	77582	845
Firozabad	Jasrana	47451	38801	818	58860	49598	843
Firozabad	Shikohabad	71545	58470	817	90098	75325	836
Firozabad	Araon	54037	44613	826	66909	56257	841
Firozabad	Madanpur	79002	65604	830	93655	77741	830
District Total		**836926**	**696128**	**832**	**1124424**	**957328**	**851**
Etawa	Jaswantnagar	93232	77043	826	77349	66931	865
Etawa	Basrehar	101902	83361	818	76693	64975	847
Etawa	Takha	56716	46222	815	59610	50345	845
Etawa	Bharthana	62109	51765	833	78224	66956	856
Etawa	Mahewa	92440	77083	834	103150	87791	851
Etawa	Barhpura	60049	49634	827	71676	60795	848
Etawa	Sainfai	42661	34809	816	50687	43022	849
District Total		**655938**	**546152**	**833**	**720749**	**618122**	**858**

Table 4: Sex Ratio: Number of families per 1000 males

District Name	Block Name	Year 1991			Year 2001		
		Male	Female	Sex Ratio	Male	Female	Sex Ratio
Kannauj	Saurikh	63866	52524	822	75312	64615	858
Kannauj	Haseran	46791	38701	827	53722	46397	864
Kannauj	Umarda	117928	97036	823	136120	115871	851
District Total		**628653**	**527194**	**839**	**744170**	**644753**	**866**
Kanpur Nagar	Kalyanpur	61098	50916	833	75666	64619	854
Kanpur Nagar	Vidhunu	71382	59301	831	86281	73378	850
Kanpur Nagar	Sarsol	74899	63558	849	87989	76123	865
Kanpur Nagar	Bilhaur	67802	57870	854	81147	69317	854
Kanpur Nagar	Kakwan	26185	22124	845	30283	25344	837
Kanpur Nagar	Shivrajpur	50882	43071	846	58529	50061	855
Kanpur Nagar	Chaubepur	53172	44986	846	60555	51675	853
Kanpur Nagar	Patara	64785	55009	849	72420	61590	850
Kanpur Nagar	Bhitargaon	75385	65386	867	85302	74075	868
Kanpur Nagar	Ghatampur	87017	74038	851	99900	86234	863
District Total		**1742220**	**1450893**	**833**	**2247216**	**1920783**	**855**
Kashi Ram Nagar	Soron	81377	65217	801	99835	83397	835
Kashi Ram Nagar	Amanpur	57687	47316	820	69302	58744	848
Kashi Ram Nagar	Sahawar	52270	42499	813	62208	52428	843
Kashi Ram Nagar	Ganj Dundwara	-	-	-	81989	67550	824
Kashi Ram Nagar	Patiyali	56863	44545	783	66338	54246	818
Kashi Ram Nagar	Sidhpura	53578	43201	806	63171	53190	842
Total District		**641416**	**530693**	**827**	**664676**	**564029**	**849**
Kaushambi	Kara	72657	65151	897	90025	81059	900
Kaushambi	Sirathu	94502	84959	899	117077	106528	910
Kaushambi	Sarsawan	64264	55227	859	80446	70546	877
Kaushambi	Manjhanpur	54985	49630	903	69889	63771	912
Kaushambi	Koshambhi	59327	53112	895	72718	65093	895
Kaushambi	Chail	36052	30381	843	40265	35040	870
Kaushambi	Newada	64320	56466	878	80450	71450	888
District Total		**547339**	**483361**	**883**	**682290**	**610864**	**895**
Mainpuri	Ghiror	64992	52238	804	79683	66681	837
Mainpuri	Kuraoli	58954	48827	828	71628	61080	853
Mainpuri	Mainpuri	82854	69756	842	98616	84866	861
Mainpuri	Barnahal	56517	46817	828	66727	56744	850
Mainpuri	Karhal	63962	52463	820	73404	62368	850
Mainpuri	Sultanganj	82121	67984	828	97336	82873	851
Mainpuri	Bewar	86862	72271	832	100620	86380	858
Mainpuri	Kishni	79944	66131	827	93163	79021	848
District Total		**715270**	**596222**	**834**	**859934**	**736784**	**857**
Uttar Pradesh		**74036957**	**65075330**	**879**	**87565369**	**78632552**	**898**

Source: Planning Commission Uttar Pradesh 2001 & 2010

Table 5: Blockwise Sex wise Literacy percentage and Gender Gap in Literacy -1991 & 2001

Table 5: Blockwise Sex wise Literacy percentage and Gender Gap in Literacy -1991 & 2001

District Name	Block Name	Year 1991							Year 2001						
		Literate people			Literacy percentage			Gender Gap in Literacy	Literate people			Literacy percentage			Gender Gap in Literacy
		Male	Female	Total	Male	Female	Total		Male	Female	Total	Male	Female	Total	
Aurriya	Aurriya	46512	21174	67686	66.46	37.79	53.71	28.67	60299	36252	96551	78.62	57.28	68.97	21.34
Aurriya	Bhagya Nagar	38034	16925	54959	66.95	37.12	53.67	29.83	56699	33904	90603	80.46	57.86	70.2	22.6
Aurriya	Ajitmal	35257	16378	51635	67.77	38.85	54.82	28.92	48895	29461	78356	82.66	59.97	72.37	22.69
Aurriya	Achalda	32929	13116	46045	60.97	30.13	47.21	30.84	47904	28313	76217	76.13	52.98	65.5	23.15
Aurriya	Sahar	36914	16978	53892	65.39	37.67	53.08	27.72	51431	31123	82554	78.81	55.7	68.15	23.11
Aurriya	Bidhuna	35116	15859	50975	64.72	35.62	51.6	29.1	49193	30406	79599	78.65	56.06	68.16	22.59
Aurriya	Erwakatra	26023	11122	37145	60.92	32.41	48.22	28.51	37884	22176	60060	76.04	53.37	65.73	22.67
District Total		**295356**	**140936**	**436292**	**66.61**	**39.17**	**54.32**	**27.44**	**418605**	**261835**	**680440**	**80.14**	**59.13**	**70.5**	**21.01**
Etah	Ganj Dundwara	16079	3220	19299	30.68	8.20	21.05	22.48	-	-	-	-	-	-	-
Etah	Nidhauli Kalan	33756	9151	42907	58.01	19.00	40.34	39.01	53720	24150	77870	73.97	39.27	58.06	34.7
Etah	Shitalpur	43245	13763	57008	61.88	24.13	44.92	37.75	66370	32282	98652	75.26	43.85	60.96	31.41
Etah	Sakit	34239	10315	44554	56.91	21.28	41.02	35.63	53022	24356	77378	70.55	39.21	56.37	31.34
Etah	Aliganj	37914	12184	50098	53.46	21.44	39.22	32.02	61079	30363	91442	69.93	41.43	56.93	28.5
District Total		**531573**	**182055**	**713628**	**54.09**	**22.91**	**40.15**	**31.18**	**485121**	**244806**	**729927**	**72.67**	**43.55**	**59.36**	**29.12**
Farrukhabad	Nawabganj	27612	9104	36716	55.85	22.85	41.12	33	43380	22674	66054	71.01	44.89	59.19	26.12
Farrukhabad	Shamsabad	32359	12098	44457	53.31	25.33	40.99	27.98	47808	24298	72106	66.54	40.57	54.73	25.97
Farrukhabad	Kayamganj	30158	9566	39724	44.33	17.97	32.76	26.36	50842	25181	76023	61.47	37.51	50.73	23.96
District Total		**332942**	**146819**	**479761**	**58.74**	**31.88**	**46.7**	**26.86**	**496475**	**284272**	**780747**	**71.14**	**48.65**	**60.89**	**22.49**
Fatehpur	Devmai	30447	14167	44614	66.94	36	52.59	30.94	40103	23419	63522	75.88	50.1	63.78	25.78
Fatehpur	Malwan	45171	19471	64642	66.35	33.67	51.34	32.68	59966	33339	93305	72.42	45.97	60.07	26.45
Fatehpur	Khajuha	38651	18358	57009	63.6	34.34	49.9	29.26	51974	30204	82178	72.08	46.99	60.26	25.09
Fatehpur	Telyani	27767	10318	38085	61.3	26.32	45.07	34.98	38907	20708	59615	70.89	43.03	57.87	27.86
Fatehpur	Bhitaura	33955	10316	44271	53.16	18.51	37.01	34.65	49880	24090	73970	64.61	35.44	50.95	29.17
Fatehpur	Haswa	35089	11189	46278	55.72	20.54	39.4	35.18	49896	23830	73726	65.85	35.81	51.81	30.04
Fatehpur	Bahuwa	30779	10440	41219	58.27	23.47	42.36	34.8	43735	21863	65598	68.38	39.96	55.27	28.42
Fatehpur	Asodhar	30462	10261	40723	54.58	21.55	39.37	33.03	44905	21533	66438	64.55	36.07	51.4	28.48
Fatehpur	Hathgaon	30996	9621	40617	52.46	17.82	35.92	34.64	45823	22956	68779	63.12	34.3	49.29	28.82
Fatehpur	Airaya	28856	8683	37539	52.06	17.39	35.63	34.67	39777	18290	58067	62.63	31.76	47.95	30.87
Fatehpur	Vijayipur	29676	8113	37789	53.42	16.8	36.39	36.62	43113	18659	61772	62.48	30.76	47.64	31.72
Fatehpur	Dhata	31420	10747	42167	59.2	22.74	42.03	36.46	45376	22002	67378	68.27	36.63	53.25	31.64
District Total		**487784**	**193128**	**680912**	**59.88**	**27.25**	**44.69**	**32.63**	**690826**	**371605**	**1062431**	**69.14**	**42.01**	**56.4**	**27.13**
Firozabad	Eka	32590	8867	41457	55.38	18.4	38.73	36.98	53218	24489	77707	71.91	39.76	57.31	32.15
Firozabad	Jasrana	21505	6398	27903	56.54	21.09	40.81	35.45	35714	18457	54171	75.41	46.91	62.48	28.5
Firozabad	Shikohabad	31917	10470	42387	56.22	22.95	41.39	33.27	55073	27915	82988	76.6	46.98	63.19	29.62
Firozabad	Araon	25677	8747	34424	59.23	24.96	43.91	34.27	42300	23288	65588	78.3	51.78	66.25	26.52
Firozabad	Madanpur	39733	15539	55272	62.95	29.75	47.92	33.2	60157	32286	92443	78.35	51.35	66.19	27
District Total		**398863**	**163017**	**561880**	**59.76**	**29.85**	**46.3**	**29.91**	**688873**	**389096**	**1077969**	**75.78**	**50.77**	**64.34**	**25.01**
Etawa	Jaswantnagar	48992	19540	68532	65.67	32.07	50.57	33.6	50889	29712	80601	80.94	54.84	68.86	26.1
Etawa	Basrehar	52410	23442	75852	64.02	35.71	51.42	28.31	48790	28149	76939	78.36	54.07	67.3	24.29
Etawa	Takha	27627	10058	37685	59.99	27.59	45.68	32.4	36207	20277	56484	74.24	50.12	63.3	24.12
Etawa	Bharthana	32773	13957	46730	65.47	34.07	51.34	31.4	50964	28979	79943	79.5	53.51	67.6	25.99
Etawa	Mahewa	53652	25566	79218	71.69	41.53	58.08	30.16	71129	42289	113418	83.08	58.78	71.99	24.3
Etawa	Barhpura	29449	12019	41468	60.9	30.41	47.19	30.49	46308	25784	72092	78.61	52.13	66.52	26.48
Etawa	Sainfai	-	-	-	-	-	-	-	31862	17720	49582	77.17	51.09	65.27	26.08
District Total		**326652**	**153292**	**479944**	**60.68**	**34.66**	**48.94**	**26.02**	**475991**	**290416**	**766407**	**79.92**	**57.38**	**69.57**	**22.54**
Kannauj	Saurikh	32202	13593	45795	62.19	32.77	49.1	29.42	45611	25328	70939	74.82	49.1	63.03	25.72
Kannauj	Haseran	24996	10526	35522	65.48	34.1	51.45	31.38	31640	17781	49421	72.7	47.94	61.31	24.76
Kannauj	Umarda	58087	22836	80923	60.5	29.87	46.92	30.63	81981	44383	126364	73.09	47.44	61.42	25.65
District Total		**310049**	**136431**	**446480**	**61.11**	**32.92**	**48.43**	**28.19**	**442446**	**255988**	**698434**	**72.76**	**49.16**	**61.88**	**23.6**
Kanpur Nagar	Kalyanpur	30397	13859	44256	61.52	34.79	49.59	26.73	47372	29355	76727	75.53	55.34	66.28	20.19
Kanpur Nagar	Vidhunu	34885	16327	51212	59.53	34.73	48.49	24.8	51506	32163	83669	72.59	53.76	63.97	18.83
Kanpur Nagar	Sarsol	38677	17696	56373	63.53	34.96	50.56	28.57	54127	33079	87206	74.36	53.07	64.54	21.29
Kanpur Nagar	Bilhaur	33178	17125	50303	59.79	36.81	49.31	22.98	50445	32434	82879	74.79	56.51	66.39	18.28
Kanpur Nagar	Kakwan	12957	5551	18508	60.18	31.96	47.58	28.22	18424	10829	29253	73.67	52.06	63.86	21.61
Kanpur Nagar	Shivrajpur	26627	13170	39797	64	38.24	52.34	25.76	38126	24280	62406	77.97	58.66	69.12	19.31
Kanpur Nagar	Chaubepur	28124	13893	42017	64.94	38.98	53.22	25.96	39080	25113	64193	77.97	59	69.26	18.97
Kanpur Nagar	Patara	31910	14632	46542	60.4	33.3	48.1	27.1	44470	26670	71140	74.29	53.04	64.59	21.25
Kanpur Nagar	Bhitargaon	39481	19339	58820	63.71	36.64	51.26	27.07	54057	33303	87360	76.18	54.29	66.03	21.89
Kanpur Nagar	Ghatampur	42081	18075	60156	59.73	30.83	46.6	28.9	61943	35947	97890	74.88	50.85	63.81	24.03
District Total		**1075066**	**633037**	**1708103**	**72.86**	**52.76**	**63.85**	**20.1**	**1549505**	**1110328**	**2659833**	**80.25**	**67.46**	**74.37**	**12.79**
Kashi Ram Nagar	Soron	24730	5255	29985	38.26	10.46	26.1	27.8	42669	15317	57986	53.48	23.56	40.05	29.92
Kashi Ram Nagar	Amanpur	23201	5593	28794	50.27	15.1	34.61	35.17	37686	16474	54160	68.07	35.3	53.08	32.77
Kashi Ram Nagar	Sahawar	15481	3202	18683	37.31	9.72	25.09	27.59	25570	9370	34940	51.93	22.99	38.82	28.94
Kashi Ram Nagar	Ganj Dundwara	-	-	-	-	-	-	-	28455	9700	38155	43.85	18.71	32.69	25.14
Kashi Ram Nagar	Patiyali	24331	7638	31969	53.11	21.76	39.5	31.35	33969	15018	48987	63.57	35.37	51.08	28.2
Kashi Ram Nagar	Sidhpura	23622	6610	30232	55.16	19.51	39.41	35.65	34621	15566	50187	68.27	37.22	54.24	31.05
Total District		**260626**	**101217**	**361843**	**50.85**	**24.34**	**38.97**	**26.51**	**326239**	**151022**	**477261**	**61.06**	**33.86**	**48.68**	**27.2**
Kaushambi	Kara	26911	6017	32928	47.12	12	30.7	35.12	42946	18986	61932	59.75	29.63	45.55	30.12
Kaushambi	Sirathu	31594	6781	38375	42.17	10.28	27.23	31.89	55571	22388	77959	59.69	26.74	44.09	32.95
Kaushambi	Sarsawan	22396	3957	26353	43.56	9.17	27.87	34.39	40622	17472	58094	63.3	31.64	48.66	31.66
Kaushambi	Manjhanpur	16106	2480	18586	36.91	6.39	22.55	30.52	32311	12059	44370	58.35	24.26	42.22	34.09
Kaushambi	Koshambhi	20993	3679	24672	44.25	8.75	27.57	35.5	36891	14757	51648	63.68	28.73	47.26	34.95
Kaushambi	Chail	14720	3390	18110	81.16	25.74	57.84	55.42	21492	8845	30337	66.23	32.06	50.53	34.17
Kaushambi	Newada	23357	4747	28104	48.08	11.4	31.15	36.68	41947	16737	58684	65.26	29.83	48.75	35.43
District Total		**196271**	**43521**	**239792**	**46.54**	**11.96**	**30.53**	**34.58**	**338208**	**143548**	**481756**	**61.96**	**29.79**	**46.88**	**32.17**
Mainpuri	Ghiror	30930	10053	40983	59.41	24.53	44.04	34.88	46252	22623	68875	72.25	43.05	59.09	29.2
Mainpuri	Kuraoli	29168	9799	38967	62.04	25.56	45.65	36.48	43728	22540	66268	76.27	46.57	62.67	29.70
Mainpuri	Mainpuri	44510	19239	63749	67.32	35.1	52.71	32.22	61875	35155	97030	77.73	51.69	65.73	26.04
Mainpuri	Barnahal	26016	9019	35035	57.57	24.51	42.73	33.06	40126	21488	61614	74.23	46.93	61.71	27.30
Mainpuri	Karhal	27494	9288	36782	53.36	22.43	39.58	30.93	42953	23109	66062	72.04	45.88	60.06	26.16
Mainpuri	Sultanganj	43364	16314	59678	66.04	30.64	50.19	35.4	61921	32775	94696	78.71	49.48	65.35	29.23
Mainpuri	Bewar	49144	21306	70450	70.33	37.35	55.51	32.98	66457	38045	104502	80.62	54.34	68.55	26.28
Mainpuri	Kishni	39356	15893	55249	61.39	30.65	47.65	30.74	56385	31038	87423	73.7	48.92	62.46	24.78
District Total		**369303**	**155637**	**524940**	**64.34**	**33.12**	**50.29**	**31.22**	**536794**	**305325**	**842119**	**76.7**	**51.41**	**65.09**	**25.29**
U.P. Total		**33110832**	**13033347**	**46144179**	**44.72**	**20.03**	**33.17**	**24.69**	**48901413**	**26817871**	**75719284**	**55.85**	**34.11**	**45.56**	**21.74**

Source: Planning Commission Uttar Pradesh 2001 & 2010 (Table 15)

Table 6: Blockwise Number of schools per lacs population

District Name	Block Name	Number of primary schools per lacs population			Number of senior primary schools per lacs population			Number of higher secondary schools per lacs population		
		2000-01	2005-06	2008-09	2000-01	2005-06	2008-09	2000-01	2005-06	2008-09
Aurriya	Aurriya	94.7	108.2	119.9	38	72.5	67.3	8.7	10.5	10.5
Aurriya	Bhagya Nagar	105.8	102.1	116.5	28.9	37.2	46	6.2	6.9	6.9
Aurriya	Ajitmal	90.7	138.4	147.5	29.4	37.8	52.9	7.5	9.1	9.8
Aurriya	Achalda	118.8	109.8	118.9	44.4	57.7	66	5.5	12.5	11.1
Aurriya	Sahar	86.5	110.1	117.4	40.2	70.5	70.5	7.3	18.1	17.4
Aurriya	Bidhuna	112.3	101.9	120.6	33.9	46.4	57.5	11.7	20.8	13.2
Aurriya	Erwakatra	107.6	106.3	139.3	39.7	57.2	67	7.3	10.7	17
	Total Blocks	**102.8**	**110.6**	**124.7**	**34.8**	**54.6**	**60.9**	**8.6**	**12.7**	**12.1**
Etah	Ganj Dundwara	85.1	84.3	-	14.6	29.4	-	0.0	6.0	-
Etah	Nidhauli Kalan	123.3	109.4	127.3	32.7	48.4	53.2	11.9	17.9	37.1
Etah	Shitalpur	103.2	93.0	103.9	33.6	27.8	37.8	17.4	28.8	40.3
Etah	Sakit	120.9	106.1	118.3	26.9	35.5	43.1	18.2	22.7	32.6
Etah	Aliganj	108.3	104.0	114.3	26.6	39.4	53.2	8.7	9.9	13.8
	Total Blocks	**132.3**	**108.0**	**118.2**	**36.6**	**39.6**	**49.3**	**12.5**	**13.2**	**27.9**
Farrukhabad	Nawabganj	107.9	111.9	127	25	38	45.2	11.6	12.9	12.9
Farrukhabad	Shamsabad	93	117.8	136.1	21.4	40.9	58	6.6	6.7	6.7
Farrukhabad	Kayamganj	82.6	99.5	119.4	17.7	32.8	43.6	5.2	4.3	4.3
	Total Blocks	**116**	**113.9**	**131.1**	**33.9**	**44.8**	**58.1**	**12.9**	**8.6**	**10.1**
Fatehpur	Devmai	97.6	98.5	185.4	21.1	26.5	53.8	13.4	14.9	9.9
Fatehpur	Malwan	94.2	96.8	153.9	17.8	23.3	45.5	5.7	7.4	13.8
Fatehpur	Khajuha	111.8	96.3	108.8	21	25.1	52.6	5.6	8.4	10.2
Fatehpur	Telyani	114.1	104.4	162.6	17.1	23.9	52.6	8.6	13.5	10.4
Fatehpur	Bhitaura	92.1	89.9	154	17.5	18.5	37.7	5.4	6.2	9
Fatehpur	Haswa	77.1	83.6	87.6	17.1	23.3	39.8	3.4	4	10.2
Fatehpur	Bahuwa	89.5	87.5	97.8	20.7	28	48.5	7.5	9.6	7.5
Fatehpur	Asodhar	80.7	75	85.6	17.7	20	47.5	6.1	8.1	6.2
Fatehpur	Hathgaon	102.3	89.2	97.9	16.9	23.8	46.4	6.4	7.5	7.5
Fatehpur	Airaya	77.7	71.1	88.4	18.8	21.6	35.1	4.5	6.4	5.9
Fatehpur	Vijayipur	82.5	90.8	102	16.8	18	38.5	6.1	6.2	4.4
Fatehpur	Dhata	96.9	87.1	102.5	19.1	20.5	46.8	11.9	11.5	12.2
	Total Blocks	**93.3**	**90.2**	**119.2**	**18.6**	**22.9**	**45.3**	**7**	**8.5**	**9.2**
Firozabad	Eka	75.2	60.8	66.1	28.8	27.2	30.1	9.6	27.2	33.7
Firozabad	Jasrana	88.1	104.2	107	33.6	32.3	34.1	4.6	14.8	25.8
Firozabad	Shikohabad	65.4	68.9	73.1	24.6	27.8	27.8	3.8	6.6	12.7
Firozabad	Araon	90.2	96.6	100.7	22.3	25.2	26	4.1	17.1	14.6
Firozabad	Madanpur	94.7	79.9	82.8	27.7	26.3	27.4	4.8	7.6	11.7
	Total Blocks	**80.9**	**74.6**	**79**	**26.2**	**25**	**26.7**	**4.8**	**11.3**	**15.4**
Etawa	Jaswantnagar	107.4	123.4	132.4	32.6	47.1	54.8	10.3	13.2	17.3
Etawa	Basrehar	134.2	134.8	157.4	44.2	52.2	57.2	13.5	13.4	16.2
Etawa	Barhpura	145	139.7	141.2	51.1	64.2	66.4	8.2	7.5	9.1
Etawa	Takha	94.2	121	145.5	35	60	67.3	8.7	16.4	19.1
Etawa	Bharthana	114.2	124.7	150.8	42.2	57.2	75.8	10.5	12.4	14.5
Etawa	Mahewa	110.9	124.1	130.9	38.9	52.9	59.2	3.5	4.7	6.3
Etawa	Sainfai	121.3	137.7	154.7	42.6	56.6	71.5	5.2	11.7	13.9
	Total Blocks	**130.8**	**130.7**	**145.5**	**49.4**	**57.3**	**65.9**	**9.7**	**10.9**	**13.2**
Kannauj	Saurikh	115.1	117.9	121.5	24.9	27.9	32.2	12	15.7	20
Kannauj	Haseran	136.9	133.8	138.8	32.8	33	39	9.4	11	16
Kannauj	Umarda	85.1	88.1	103.2	31.6	31.7	36.9	12.1	13.9	18.7
	Total Blocks	**103.7**	**103.7**	**112**	**25.5**	**26.8**	**31.9**	**8.2**	**9.6**	**13.3**
Kanpur Nagar	Kalyanpur	117.8	107.6	114.1	37.5	40.6	58.5	14.3	15	22.1
Kanpur Nagar	Vidhunu	107.9	94.6	120.9	39	37	53.9	13	11.9	20
Kanpur Nagar	Sarsol	109.1	99.9	85.3	43.3	43.9	37.2	12.3	12.8	11.6
Kanpur Nagar	Bilhaur	98.7	89.1	114.3	21.5	33.9	51.8	12.7	11.3	10.6
Kanpur Nagar	Kakwan	82.8	77.3	98.9	29	3.6	55.7	4.1	0	5.4
Kanpur Nagar	Shivrajpur	110.7	100.4	127.1	36.2	39.6	47.9	14.9	9.2	9.2
Kanpur Nagar	Chaubepur	114.1	106.9	134.5	36.7	40.1	46.3	12.2	9.8	6.2
Kanpur Nagar	Patara	93.5	97.8	119.4	30.1	44.8	64.2	10	12.7	9
Kanpur Nagar	Bhitargaon	95.2	94.1	122.4	29.8	42.7	61.5	10.7	10.7	13.8
Kanpur Nagar	Ghatampur	91.3	96.2	123	18.6	41.4	65.5	17.4	14	16.1
	Total Blocks	**102.2**	**97.2**	**116.2**	**71**	**39**	**54.6**	**34.8**	**11.6**	**13.3**
Kaushambi	Kara	64.6	76	86.5	13.1	37.4	55.5	10.9	46.8	52.6
Kaushambi	Sirathu	58.5	70.7	78.3	13.9	36.7	49.2	6.1	20.6	26.8
Kaushambi	Sarsawan	74.5	88.7	100	20.1	47	68.2	8.4	13.9	14.6
Kaushambi	Manjhanpur	86	94.3	107	22.9	47.1	62.8	16.3	25.4	26.9
Kaushambi	Koshambhi	93.4	107.4	122.6	24.9	52.2	80.5	7.1	14.5	12.3
Kaushambi	Chail	57.2	99.6	134.1	22.6	62.4	91.6	6	18.6	14.6
Kaushambi	Newada	75.3	75.7	86.2	33.9	40.8	67.8	5.8	9.2	10.5
	Total Blocks	**70.7**	**84**	**96.3**	**20.8**	**44.6**	**65.2**	**7.9**	**19.9**	**22.3**
Kanshi Ram Nagar	Soron	-	75.9	103.1	-	37.7	52.4	-	7.6	9.8
Kanshi Ram Nagar	Amanpur	-	114.8	126.5	-	35.1	43.7	-	4.7	5.5
Kanshi Ram Nagar	Sahawar	-	130.8	135.2	-	34.9	52.3	-	6.1	4.4
Kanshi Ram Nagar	Ganj Dundwara	-	84.3	83.6	-	29.4	46.1	-	6.0	5.3
Kanshi Ram Nagar	Patiyali	-	123.7	140.2	-	53.1	82.9	-	7.9	10.0
Kanshi Ram Nagar	Sidhpura	-	128.9	133.2	-	47.3	73.9	-	13.8	12.9
	Total Blocks	**-**	**109.7**	**120.3**	**-**	**39.6**	**58.6**	**-**	**7.7**	**8.0**
Mainpuri	Ghiror	116.9	116.8	143.5	28.1	41	60.8	5.1	9.6	13.7
Mainpuri	Kuraoli	116.9	123.6	150	19.5	39.2	74.6	3.7	11.3	11.3
Mainpuri	Mainpuri	104.2	128.1	146.1	25.6	43.6	66.5	4.6	6	12
Mainpuri	Barnahal	108.4	93.9	112.6	26.1	33.2	51.8	8.7	10.5	13
Mainpuri	Karhal	108.2	126.7	146.6	23.2	39	66.3	3.4	3.7	8.1
Mainpuri	Sultanganj	84.6	106	124.9	30	48.3	61	4	7.8	11.1
Mainpuri	Bewar	95.5	110.2	127.8	22.6	29.9	52.9	5	7	7.5
Mainpuri	Kishni	108.8	131.3	158.6	25.3	45.9	73.2	4.8	13.4	15.7
	Total Blocks	**105.6**	**117.8**	**139.3**	**25.6**	**41.4**	**63.6**	**4.8**	**8.5**	**11.7**
UP Total	**Nos.**	105014	134455	144058	25681	40021	51491	10532	13809	16331
	Percentage	**105.01**	**134.46**	**144.06**	**25.68**	**40.02**	**51.49**	**10.53**	**13.81**	**16.33**

Source: Planning Commission Uttar Pradesh 2001 (Table- 3) & Stastical Abstract 2010

Table 7: Blockwise situation of safe Source of water supply in the villages **Table 7: Blockwise situation of safe Source of water supply in the villages**

District Name	Block Name	Villages under water supply by Tap/ Hand pump India mark 2			No. of villages using general sources						Villages under water supply by Tap/ Hand pump India mark 2			No. of villages using general sources					
		Fully Covered	Partially Covered	Benefited Population	Well	General Hand pump	Hand pump India mark 2	Tap	Other	Total	Fully Covered	Partially Covered	Benefited Population	Well	General Hand pump	Hand pump India mark 2	Tap	Other	Total
		Blockwise 2000-01									Blockwise 2005-06								
Aurriya	Aurriya	149	0	157093	0	0	149	0	0	149	150	0	170960	0	0	150	0	0	150
Aurriya	Bhagya Nagar	120	0	128317	0	0	120	0	0	120	121	0	158731	0	0	121	0	0	121
Aurriya	Ajitmal	103	0	117448	0	0	103	0	0	103	104	0	132240	0	0	104	0	0	104
Aurriya	Achalda	107	0	122395	0	0	107	0	0	107	107	0	143863	0	0	107	0	0	107
Aurriya	Sahar	94	0	125676	0	0	94	0	0	94	95	0	149006	0	0	95	0	0	95
Aurriya	Bidhuna	103	0	123473	0	0	103	0	0	103	104	0	144250	0	0	104	0	0	104
Aurriya	Erwakatra	95	0	95705	0	0	95	0	0	95	95	0	111976	0	0	95	0	0	95
District Total		**771**	**0**	**870107**	**0**	**0**	**771**	**0**	**0**	**771**	**776**	**0**	**1011026**	**0**	**0**	**776**	**0**	**0**	**776**
Etah	Ganj Dundwara	93	0	116166	0	0	93	0	0	93	95	0	149539	0	0	95	0	0	95
Etah	Nidhauli Kalan	97	0	134682	0	0	97	0	0	97	97	0	167293	0	0	97	0	0	97
Etah	Shitalpur	125	0	159807	0	0	119	6	0	125	125	0	201101	0	0	125	0	0	125
Etah	Sakit	165	0	137109	0	0	156	9	0	165	166	0	171607	0	0	166	0	0	166
Etah	Aliganj	134	0	161058	0	0	134	0	0	134	134	0	202967	0	0	134	0	0	134
District Total		**1507**	**0**	**1863966**	**0**	**0**	**1429**	**78**	**0**	**1507**	**1508**	**0**	**2276687**	**0**	**0**	**1508**	**0**	**0**	**1508**
Farrukhabad	Nawabganj	88	0	112099	0	0	88	0	0	88	88	0	139371	0	0	88	0	0	88
Farrukhabad	Shamsabad	143	0	135414	0	0	143	0	0	143	145	0	166711	0	0	145	0	0	145
Farrukhabad	Kayamganj	150	0	152459	0	0	150	0	0	150	150	0	184417	0	0	150	0	0	150
District Total		**881**	**0**	**1011583**	**0**	**0**	**881**	**0**	**0**	**881**	**883**	**0**	**1228623**	**0**	**0**	**883**	**0**	**0**	**883**
Fatehpur	Devmai	86	0	104460	0	0	86	0	0	86	86	0	120811	0	0	85	1	0	86
Fatehpur	Malwan	109	0	157187	0	0	109	0	0	109	111	0	189078	0	0	109	2	0	111
Fatehpur	Khajuha	100	0	143160	0	0	100	0	0	100	101	0	167206	0	0	93	8	0	101
Fatehpur	Telyani	101	0	105149	0	0	101	0	0	101	100	0	125466	0	0	100	0	0	100
Fatehpur	Bhitaura	147	0	148699	0	0	147	0	0	147	146	0	177927	0	0	140	6	0	146
Fatehpur	Haswa	84	0	146469	0	0	84	0	0	84	84	0	175844	0	0	81	3	0	84
Fatehpur	Bahuwa	89	0	120682	0	0	89	0	0	89	88	0	146281	0	0	86	2	0	88
Fatehpur	Asodhar	56	0	130088	0	0	56	0	0	56	56	0	160078	0	0	53	3	0	56
Fatehpur	Hathgaon	170	0	141727	0	0	170	0	0	170	171	0	174646	0	0	167	4	0	171
Fatehpur	Airaya	108	0	132639	0	0	108	0	0	108	108	0	171631	0	0	105	3	0	108
Fatehpur	Vijayipur	94	0	130988	0	0	94	0	0	94	93	0	160847	0	0	91	2	0	93
Fatehpur	Dhata	109	0	125957	0	0	109	0	0	109	110	0	156086	0	0	102	8	0	110
District Total		**1352**	**0**	**1866828**	**0**	**0**	**1352**	**0**	**0**	**1352**	**1353**	**0**	**2070634**	**0**	**0**	**1301**	**52**	**0**	**1353**
Firozabad	Eka	94	0	133342	0	0	94	0	0	94	93	0	133342	0	0	93	0	0	93
Firozabad	Jasrana	65	0	85884	0	0	65	0	0	65	66	0	36584	0	0	63	3	0	66
Firozabad	Shikohabad	107	0	129539	0	0	107	0	0	107	105	0	127646	0	0	105	0	0	105
Firozabad	Araon	68	0	97558	0	0	68	0	0	68	68	0	97558	0	0	68	0	0	68
Firozabad	Madanpur	107	0	133852	0	0	107	0	0	107	106	0	132152	0	0	106	0	0	106
District Total		**795**	**0**	**1091597**	**0**	**0**	**795**	**0**	**0**	**795**	**802**	**0**	**1050485**	**0**	**0**	**765**	**37**	**0**	**802**
Etawa	Jaswantnagar	90	0	119188	18	0	72	0	0	90	90	0	144280	0	0	90	0	0	90
Etawa	Basrehar	97	0	147069	9	0	88	0	0	97	97	0	160481	0	0	97	0	0	97
Etawa	Takha	64	0	102938	0	0	64	0	0	64	64	0	109955	0	0	64	0	0	64
Etawa	Bharthana	93	0	113874	11	0	82	0	0	93	92	0	145180	0	0	92	0	0	92
Etawa	Mahewa	117	0	169523	0	0	117	0	0	117	117	0	190941	0	0	117	0	0	117
Etawa	Barhpura	94	0	109139	15	0	79	0	0	94	95	0	113658	0	0	95	0	0	95
Etawa	Sainfai	69	0	87848	0	0	69	0	0	69	68	0	93709	0	0	68	0	0	68
District Total		**687**	**0**	**890618**	**53**	**0**	**634**	**0**	**0**	**687**	**686**	**0**	**1030789**	**0**	**0**	**686**	**0**	**0**	**686**
Kannauj	Saurikh	95	0	116390	0	0	95	0	0	95	95	0	139927	0	0	95	0	0	95
Kannauj	Haseran	56	0	85492	0	0	56	0	0	56	56	0	100119	0	0	56	0	0	56
Kannauj	Umarda	108	0	214964	0	0	108	0	0	108	108	0	251991	0	0	108	0	0	108
District Total		**689**	**0**	**974062**	**0**	**0**	**689**	**0**	**0**	**689**	**693**	**0**	**1156951**	**0**	**0**	**693**	**0**	**0**	**693**
Kanpur Nagar	Kalyanpur	70	0	20250	8	62	0	0	0	70	72	0	136615	0	0	72	0	0	72
Kanpur Nagar	Vidhunu	90	0	27250	17	73	0	0	0	90	93	0	139418	0	0	93	0	0	93
Kanpur Nagar	Sarsol	89	0	22250	9	80	0	0	0	89	89	0	141650	0	0	89	0	0	89
Kanpur Nagar	Bilhaur	96	0	24000	0	96	0	0	0	96	96	0	141650	0	0	96	0	0	96
Kanpur Nagar	Kakwan	36	0	9000	0	36	0	0	0	36	36	0	48670	0	0	36	0	0	36
Kanpur Nagar	Shivrajpur	119	0	29750	0	119	0	0	0	119	120	0	96359	0	0	120	0	0	120
Kanpur Nagar	Chaubepur	103	0	24250	5	98	0	0	0	103	106	0	101981	0	0	106	0	0	106
Kanpur Nagar	Patara	68	0	17000	0	68	0	0	0	68	68	0	122697	0	0	68	0	0	68
Kanpur Nagar	Bhitargaon	113	0	27500	1	112	0	0	0	113	112	0	143407	0	0	112	0	0	112
Kanpur Nagar	Ghatampur	117	0	29250	0	117	0	0	0	117	117	0	167105	0	0	117	0	0	117
District Total		**901**	**0**	**230500**	**40**	**861**	**0**	**0**	**0**	**901**	**909**	**0**	**1239552**	**0**	**0**	**909**	**0**	**0**	**909**
Kashi Ram Nagar	Soron	116	0	146228	0	0	116	0	0	116	121	0	183232	0	0	121	0	0	121
Kashi Ram Nagar	Amanpur	97	0	104843	0	0	97	0	0	97	97	0	128046	0	0	97	0	0	97
Kashi Ram Nagar	Sahawar	71	0	94669	0	0	71	0	0	71	73	0	114636	0	0	73	0	0	73
Kashi Ram Nagar	Ganj Dundwara	-	-	-	-	-	-	-	-	-	-	-	-	-	-	-	-	-	-
Kashi Ram Nagar	Patiyali	78	0	98794	0	0	78	0	0	78	78	0	126092	0	0	78	0	0	78
Kashi Ram Nagar	Sidhpura	94	0	96727	0	0	94	0	0	94	94	0	116361	0	0	94	0	0	94
Total District		**652**	**0**	**793150**	**0**	**0**	**652**	**0**	**0**	**652**	**661**	**0**	**981446**	**0**	**0**	**661**	**0**	**0**	**661**
Kaushambi	Kara	110	0	137808	0	0	110	0	0	110	112	0	171084	0	0	110	2	0	112
Kaushambi	Sirathu	136	0	179461	0	0	136	0	0	136	136	0	223605	0	0	136	0	0	136
Kaushambi	Sarsawan	79	0	119491	0	0	79	0	0	79	80	0	150992	0	0	80	0	0	80
Kaushambi	Manjhanpur	99	0	104615	0	0	99	0	0	99	100	0	133660	0	0	100	0	0	100
Kaushambi	Koshambhi	91	0	112439	0	0	91	0	0	91	91	0	137811	0	0	91	0	0	91
Kaushambi	Chail	40	0	66433	0	0	40	0	0	40	36	0	75305	0	0	36	0	0	36
Kaushambi	Newada	103	0	120786	0	0	103	0	0	103	103	0	154852	0	0	103	0	0	103
District Total		**740**	**0**	**1033971**	**0**	**7**	**740**	**0**	**0**	**747**	**742**	**0**	**1202169**	**0**	**0**	**740**	**2**	**0**	**742**
Mainpuri	Ghiror	72	0	115734	0	0	72	0	0	72	72	0	146364	0	0	72	0	0	72
Mainpuri	Kuraoli	97	0	107257	0	0	97	0	0	97	97	0	132708	0	0	97	0	0	97
Mainpuri	Mainpuri	75	0	151205	0	0	75	0	0	75	76	0	183482	0	0	76	0	0	76
Mainpuri	Barnahal	89	0	103334	0	0	89	0	0	89	89	0	123471	0	0	89	0	0	89
Mainpuri	Karhal	98	0	120312	0	0	98	0	0	98	96	0	135772	0	0	96	0	0	96
Mainpuri	Sultanganj	98	0	149798	0	0	98	0	0	98	98	0	180209	0	0	98	0	0	98
Mainpuri	Bewar	147	0	157937	0	0	147	0	0	147	147	0	187000	0	0	147	0	0	147
Mainpuri	Kishni	88	0	145847	0	0	88	0	0	88	89	0	172184	0	0	89	0	0	89
District Total		**821**	**0**	**1136333**	**0**	**0**	**821**	**0**	**0**	**821**	**821**	**0**	**1363625**	**0**	**0**	**821**	**0**	**0**	**821**
U.P. Total																			

Source: *Planning Commission Uttar Pradesh 2001 & 2010 (Table 15)* *Planning Commission Uttar Pradesh 2001 & 2010 (Table 15)*

Table 7: Blockwise situation of safe Source of water supply in the villages

District Name	Block Name	Villages under water supply by Tap/ Hand pump India mark 2			No. of villages using general sources					
		Fully Covered	Partially Covered	Benefited Population	Well	General Hand pump	Hand pump India mark 2	Tap	Other	Total
		Blockwise 2009-10								
Aurriya	Aurriya	150	0	170960	0	0	150	0	0	150
Aurriya	Bhagya Nagar	121	0	158731	0	0	121	0	0	121
Aurriya	Ajitmal	104	0	132240	0	0	104	0	0	104
Aurriya	Achalda	107	0	143863	0	0	107	0	0	107
Aurriya	Sahar	95	0	149006	0	0	95	0	0	95
Aurriya	Bidhuna	104	0	144250	0	0	104	0	0	104
Aurriya	Erwakatra	95	0	111976	0	0	95	0	0	95
District Total		**776**	**0**	**1011026**	**0**	**0**	**776**	**0**	**0**	**776**
Etah	Ganj Dundwara	-	-	-	-	-	-	-	-	-
Etah	Nidhauli Kalan	97	0	167293	0	0	97	0	0	97
Etah	Shitalpur	125	0	201101	0	0	125	0	0	125
Etah	Sakit	166	0	171607	0	0	166	0	0	166
Etah	Aliganj	134	0	202967	0	0	134	0	0	134
District Total		**855**	**0**	**1300749**	**0**	**0**	**855**	**0**	**0**	**855**
Farrukhabad	Nawabganj	88	0	139371	0	0	88	0	0	88
Farrukhabad	Shamsabad	145	0	163895	0	0	145	0	0	145
Farrukhabad	Kayamganj	150	0	185966	0	0	150	0	0	150
District Total		**883**	**0**	**1228864**	**0**	**0**	**883**	**0**	**0**	**883**
Fatehpur	Devmai	86	0	120811	0	0	85	1	0	86
Fatehpur	Malwan	111	0	189078	0	0	102	9	0	111
Fatehpur	Khajuha	101	0	167206	0	0	90	11	0	101
Fatehpur	Telyani	100	0	125466	0	0	99	1	0	100
Fatehpur	Bhitaura	146	0	177927	0	0	139	7	0	146
Fatehpur	Haswa	84	0	175844	0	0	79	5	0	84
Fatehpur	Bahuwa	88	0	146281	0	0	82	6	0	88
Fatehpur	Asodhar	56	0	160078	0	0	51	5	0	56
Fatehpur	Hathgaon	170	0	172598	0	0	166	4	0	170
Fatehpur	Airaya	106	0	153807	0	0	102	4	0	106
Fatehpur	Vijayipur	93	0	160847	0	0	92	1	0	93
Fatehpur	Dhata	110	0	156086	0	0	103	7	0	110
District Total		**1350**	**0**	**2050762**	**0**	**0**	**1277**	**73**	**0**	**1350**
Firozabad	Eka	93	0	169336	0	0	93	0	0	93
Firozabad	Jasrana	66	0	107744	0	0	63	3	0	66
Firozabad	Shikohabad	105	0	165423	0	0	105	0	0	105
Firozabad	Araon	68	0	123166	0	0	68	0	0	68
Firozabad	Madanpur	105	0	169279	0	0	105	0	0	105
District Total		**790**	**0**	**1404130**	**0**	**0**	**755**	**35**	**0**	**790**
Etawa	Jaswantnagar	90	0	144280	0	0	90	0	0	90
Etawa	Basrehar	97	0	141668	0	0	97	0	0	97
Etawa	Takha	64	0	109955	0	0	64	0	0	64
Etawa	Bharthana	92	0	145180	0	0	92	0	0	92
Etawa	Mahewa	117	0	190941	0	0	117	0	0	117
Etawa	Barhpura	95	0	132471	0	0	95	0	0	95
Etawa	Sainfai	68	0	93709	0	0	68	0	0	68
District Total		**686**	**0**	**1030789**	**0**	**0**	**686**	**0**	**0**	**686**
Kannauj	Saurikh	95	0	139927	0	0	95	0	0	95
Kannauj	Haseran	56	0	100119	0	0	56	0	0	56
Kannauj	Umarda	108	0	251991	0	0	108	0	0	108
District Total		**693**	**0**	**1156951**	**0**	**0**	**693**	**0**	**0**	**693**
Kanpur Nagar	Kalyanpur	72	0	140074	0	0	72	0	0	72
Kanpur Nagar	Vidhunu	93	0	158547	0	0	93	0	0	93
Kanpur Nagar	Sarsol	89	0	169403	0	0	89	0	0	89
Kanpur Nagar	Bilhaur	96	0	151251	0	0	96	0	0	96
Kanpur Nagar	Kakwan	36	0	55880	0	0	36	0	0	36
Kanpur Nagar	Shivrajpur	120	0	107950	0	0	120	0	0	120
Kanpur Nagar	Chaubepur	106	0	112678	0	0	106	0	0	106
Kanpur Nagar	Patara	68	0	135642	0	0	68	0	0	68
Kanpur Nagar	Bhitargaon	112	0	158577	0	0	112	0	0	112
Kanpur Nagar	Ghatampur	117	0	186048	0	0	117	0	0	117
District Total		**909**	**0**	**1376050**	**0**	**0**	**909**	**0**	**0**	**909**
Kashi Ram Nagar	Soron	121	0	183232	0	0	121	0	0	121
Kashi Ram Nagar	Amanpur	97	0	128046	0	0	97	0	0	97
Kashi Ram Nagar	Sahawar	73	0	114636	0	0	73	0	0	73
Kashi Ram Nagar	Ganj Dundwara	95	0	149539	0	0	95	0	0	95
Kashi Ram Nagar	Patiyali	70	0	120584	0	0	70	0	0	70
Kashi Ram Nagar	Sidhpura	94	0	116361	0	0	94	0	0	94
Total District		**653**	**0**	**975938**	**0**	**0**	**653**	**0**	**0**	**653**
Kaushambi	Kara	112	0	171084	0	0	107	5	0	112
Kaushambi	Sirathu	136	0	223605	0	0	133	3	0	136
Kaushambi	Sarsawan	80	0	150992	0	0	78	2	0	80
Kaushambi	Manjhanpur	100	0	133660	0	0	100	0	0	100
Kaushambi	Koshambhi	91	0	137811	0	0	88	3	0	91
Kaushambi	Chail	36	0	75912	0	0	36	0	0	36
Kaushambi	Newada	103	0	153218	0	0	102	1	0	103
District Total		**742**	**0**	**1202687**	**0**	**0**	**722**	**20**	**0**	**742**
Mainpuri	Ghiror	72	0	146364	0	0	72	0	0	72
Mainpuri	Kuraoli	97	0	132708	0	0	97	0	0	97
Mainpuri	Mainpuri	76	0	183482	0	0	76	0	0	76
Mainpuri	Barnahal	89	0	123471	0	0	89	0	0	89
Mainpuri	Karhal	96	0	135772	0	0	96	0	0	96
Mainpuri	Sultanganj	98	0	180209	0	0	98	0	0	98
Mainpuri	Bewar	147	0	187000	0	0	147	0	0	147
Mainpuri	Kishni	89	0	172184	0	0	89	0	0	89
District Total		**821**	**0**	**1363625**	**0**	**0**	**821**	**0**	**0**	**821**
U.P. Total										

Source: *Planning Commission Uttar Pradesh 2001 & 2010 (Table 15)*

Table 8: Length of total Mettled roads per thousands sq. Km. (Km.)

District Name	Block Name	2000-01	2005-06	2008-09
Aurriya	Aurriya	453.9	646.2	1026.8
Aurriya	Bhagya Nagar	599.7	695.9	997.8
Aurriya	Ajitmal	363.4	527.8	791.7
Aurriya	Achalda	403.1	516.1	818.6
Aurriya	Sahar	767.8	936.3	1263.6
Aurriya	Bidhuna	584.4	701.7	990.2
Aurriya	Erwakatra	441.7	540	792.3
Total Block		**522.2**	**637.8**	**934.4**
Etah	Ganj Dundwara	307.9	362.6	-
Etah	Nidhauli Kalan	452.8	550.6	711.1
Etah	Shitalpur	522.5	548.0	801.2
Etah	Sakit	384.7	400.0	700.6
Etah	Aliganj	474.8	629.5	944.3
Total Block		**513.0**	**548.2**	**836.7**
Farrukhabad	Nawabganj	378.6	548.8	722.1
Farrukhabad	Shamsabad	251.6	391.4	537.4
Farrukhabad	Kayamganj	270.6	522	575
Total Block		**328.8**	**527.8**	**682.3**
Fatehpur	Devmai	676.9	772.1	848.4
Fatehpur	Malwan	491.5	509.4	553.3
Fatehpur	Khajuha	445.3	535.6	596.1
Fatehpur	Telyani	616.1	736.2	816.2
Fatehpur	Bhitaura	315.3	444.5	499.7
Fatehpur	Haswa	342.2	455.6	520.2
Fatehpur	Bahuwa	444.1	533.2	608.4
Fatehpur	Asodhar	293.3	333.4	413.1
Fatehpur	Hathgaon	366.6	472.7	545.5
Fatehpur	Airaya	410.9	488.5	542.1
Fatehpur	Vijayipur	361.8	415.4	495.7
Fatehpur	Dhata	387.2	503.8	597
Total Block		**414.9**	**499.8**	**569.4**
Firozabad	Eka	397.2	448.1	611.3
Firozabad	Jasrana	731.6	835.4	1270.4
Firozabad	Shikohabad	834.7	959.4	1352.2
Firozabad	Araon	665	745.3	1051.3
Firozabad	Madanpur	478.9	627.1	900.6
Total Block		**744.8**	**709.9**	**994.7**
Etawa	Jaswantnagar	856.6	1133.9	1425.2
Etawa	Basrehar	783.8	949.8	1240.7
Etawa	Takha	359.4	459.6	731.2
Etawa	Bharthana	404.6	555.4	840.3
Etawa	Mahewa	483	571.4	801.8
Etawa	Barhpura	431.6	528.1	723.3
Etawa	Sainfai	642.1	1071.5	1524.2
Total Block		**510.5**	**684.6**	**949.1**
Kannauj	Saurikh	262.8	619.4	762.0
Kannauj	Haseran	215.3	569.3	822.8
Kannauj	Umarda	86.1	530.5	849.6
Total Block		**397.3**	**653.1**	**847.7**
Kanpur Nagar	Kalyanpur	758.2	922.5	1018.9
Kanpur Nagar	Vidhunu	877.3	968.7	1148.1
Kanpur Nagar	Sarsol	906.1	997	1094.7
Kanpur Nagar	Bilhaur	798.1	839.5	981.2
Kanpur Nagar	Kakwan	368	573	725.8
Kanpur Nagar	Shivrajpur	482.7	666.6	839.8
Kanpur Nagar	Chaubepur	857.3	981.9	1227.4
Kanpur Nagar	Patara	360.4	407.8	720.5
Kanpur Nagar	Bhitargaon	410.9	594.2	897.6
Kanpur Nagar	Ghatampur	424	419.1	605.2
Total Block		**686.8**	**713**	**904**
Kashi Ram Nagar	Soron	-	386.7	626.2
Kashi Ram Nagar	Amanpur	-	606.8	837.3
Kashi Ram Nagar	Sahawar	-	530.9	627.4
Kashi Ram Nagar	Ganj Dundwara	-	362.6	480.9
Kashi Ram Nagar	Patiyali	-	527.1	802.2
Kashi Ram Nagar	Sidhpura	-	623	821
Total Blocks		**-**	**0**	**0**
Kaushambi	Kara	593.1	585.3	663.9
Kaushambi	Sirathu	477.8	509	655.8
Kaushambi	Sarsawan	526.7	549.2	654.6
Kaushambi	Manjhanpur	838.4	768.1	948.8
Kaushambi	Koshambhi	635.3	694.6	836.3
Kaushambi	Chail	1243.1	2161.8	2455.2
Kaushambi	Newada	640.6	645	866.2
Total Block		**662**	**687.7**	**838.6**
Mainpuri	Ghiror	549.6	719	840.8
Mainpuri	Kuraoli	494.8	661	832.7
Mainpuri	Mainpuri	393.8	470.3	640.9
Mainpuri	Barnahal	606.9	713.1	950.8
Mainpuri	Karhal	511.1	946.9	1112.6
Mainpuri	Sultanganj	475	697.5	908.4
Mainpuri	Bewar	567.8	891.9	1116.6
Mainpuri	Kishni	510	770.6	929.1
Total Block		**514.4**	**749.8**	**923.5**
Uttar Pradesh		**415.63**	**520.33**	**660.41**

Source: Planning Commission Uttar Pradesh Year 2000-01, 2005-06 & 2008-09

Table 9: Blockwise percentage of Electrified to total Villages

District Name	Block Name	Percentage of electrified villages to total villages in population		
		2000-01	2005-06	2008-09
Aurriya	Aurriya	43.3	60.0	92.0
Aurriya	Bhagya Nagar	71.9	77.7	90.1
Aurriya	Ajitmal	61.5	84.6	88.5
Aurriya	Achalda	44.8	51.4	86.0
Aurriya	Sahar	33.6	54.7	84.2
Aurriya	Bidhuna	32.6	49.0	89.4
Aurriya	Erwakatra	57.9	69.5	95.8
Block Total		**49.6**	**63.9**	**89.6**
Etah	Ganj Dundwara	307.9	362.6	-
Etah	Nidhauli Kalan	452.8	550.6	711.1
Etah	Shitalpur	522.5	548.0	801.2
Etah	Sakit	384.7	400.0	700.6
Etah	Aliganj	474.8	629.5	944.3
Block Total		**41.6**	**64.3**	**100**
Farrukhabad	Nawabganj	96.6	70.5	85.2
Farrukhabad	Shamsabad	251.6	391.4	537.4
Farrukhabad	Kayamganj	76	45.3	95.3
Block Total		**83.3**	**61**	**88**
Fatehpur	Devmai	100	82.6	97.7
Fatehpur	Malwan	99.1	73.9	95.5
Fatehpur	Khajuha	100	91.1	99.0
Fatehpur	Telyani	95	73.0	100.0
Fatehpur	Bhitaura	85.7	53.4	99.3
Fatehpur	Haswa	92.9	78.6	97.6
Fatehpur	Bahuwa	85.4	81.8	97.7
Fatehpur	Asodhar	96.4	89.3	94.6
Fatehpur	Hathgaon	55.3	44.1	94.1
Fatehpur	Airaya	64.8	50.9	99.1
Fatehpur	Vijayipur	84	49.5	94.6
Fatehpur	Dhata	82.6	61.8	97.3
Block Total		**85.9**	**68.3**	**97.4**
Firozabad	Eka	91.4	69.9	88.2
Firozabad	Jasrana	98.4	69.7	92.4
Firozabad	Shikohabad	94.4	59.0	88.6
Firozabad	Araon	95.5	82.4	100.0
Firozabad	Madanpur	91.6	64.2	84.9
Block Total		**94**	**68.1**	**91.8**
Etawa	Jaswantnagar	77.7	84.4	97.8
Etawa	Basrehar	75	88.7	97.9
Etawa	Takha	56.6	60.9	89.1
Etawa	Bharthana	97.5	100	100.0
Etawa	Mahewa	100	62.4	83.8
Etawa	Barhpura	431.6	528.1	723.3
Etawa	Sainfai	642.1	1071.5	1524.2
Block Total		**41.1**	**76.4**	**92.6**
Kannauj	Saurikh	37.9	57.9	88.4
Kannauj	Haseran	39.3	57.1	92.9
Kannauj	Umarda	38.9	77.8	91.7
Block Total		**88.1**	**69.8**	**92.2**
Kanpur Nagar	Kalyanpur	758.2	922.5	1018.9
Kanpur Nagar	Vidhunu	877.3	968.7	1148.1
Kanpur Nagar	Sarsol	906.1	997	1094.7
Kanpur Nagar	Bilhaur	798.1	839.5	981.2
Kanpur Nagar	Kakwan	368	573	725.8
Kanpur Nagar	Shivrajpur	482.7	666.6	839.8
Kanpur Nagar	Chaubepur	857.3	981.9	1227.4
Kanpur Nagar	Patara	360.4	407.8	720.5
Kanpur Nagar	Bhitargaon	410.9	594.2	897.6
Kanpur Nagar	Ghatampur	424	419.1	605.2
Block Total		**97.4**	**100**	**93.7**
Kaushambi	Kara	97.3	85.7	92.0
Kaushambi	Sirathu	80.1	69.1	95.6
Kaushambi	Sarsawan	100	80.0	100.0
Kaushambi	Manjhanpur	93.9	84.0	100.0
Kaushambi	Koshambhi	98.9	76.9	94.5
Kaushambi	Chail	100	97.2	100.0
Kaushambi	Newada	99	58.3	99.0
Block Total		**94.9**	**77.5**	**96.4**
Kash Ram Nagar	Soron	-	386.7	626.2
Kash Ram Nagar	Kasganj	-	733.2	1069.7
Kash Ram Nagar	Amanpur	-	606.8	837.3
Kash Ram Nagar	Sahawar	-	530.9	627.4
Kash Ram Nagar	Ganj Dundwara	-	362.6	480.9
Kash Ram Nagar	Patiyali	-	527.1	802.2
Kash Ram Nagar	Sidhpura	-	623	821
Total Blocks		**-**	**0**	**0**
Mainpuri	Ghiror	100	83.3	98.6
Mainpuri	Kuraoli	94.8	77.3	97.9
Mainpuri	Mainpuri	100	85.5	98.7
Mainpuri	Barnahal	100	80.9	98.9
Mainpuri	Karhal	63.3	65.6	99.0
Mainpuri	Sultanganj	100	79.6	98.0
Mainpuri	Bewar	89.1	77.6	98.6
Mainpuri	Kishni	60.2	61.8	97.8
Block Total		**88.2**	**77**	**98.3**
U.P. Total		**78.9**	**68.34**	**88.73**

Source: Planning Commission Uttar Pradesh 2001 & 2010 (Table 15)

Table 15: Blockwise land usage in the district (in hectares)

District Name	Bock Name	Blockwise 2000-01																	
													Gross area sown						
		Total Area	Forest	Barren C ult. Waste	Present fallow land	Other fallow land	Barren & uncult. Land	Land put to use other than agriculture	Pastures to non-agri. Use	Area under bush, forest & garden	Net area sown	Area sown more than once	Total	Rabi	Kharif	Jayad	Land prepared for sugarcane	Net irrigated area	Gross irrigated area
Aurriya	Erwakatra	22407	295	1154	1347	426	485	1250	234	752	16464	11436	27900	14637	12855	408	0	16181	23594
Aurriya	Bidhuna	31462	389	1744	2870	1218	1182	2014	265	766	21014	13738	34752	17787	16552	413	0	20218	28637
Aurriya	Achalda	28144	307	1401	1601	619	881	2380	276	761	19918	12417	32335	17875	14198	262	0	19425	26838
Aurriya	Sahar	28093	241	831	2165	676	1187	1802	165	771	20255	14350	34605	18870	15337	398	0	19857	27270
Aurriya	Ajitmal	21984	609	750	1064	294	417	2123	45	868	15814	9176	24990	14365	10485	140	0	12634	20047
Aurriya	Bhagya Nagar	28143	504	979	1392	795	699	2943	295	813	19723	10836	30559	17697	12575	287	0	15589	23002
Aurriya	Aurriya	39709	380	652	2496	1601	1026	4536	102	876	28040	10770	38810	22019	16565	226	0	16232	22497
District Total		**200268**	**2725**	**7573**	**12938**	**5637**	**5885**	**17193**	**1390**	**5609**	**141318**	**82723**	**224041**	**123250**	**98657**	**2134**	**0**	**120215**	**172005**
Etah	Ganj Dundwara	40307	640	5785	1395	1813	1074	5483	15	670	23432	7383	30815	16797	12696	1316	6	17252	22640
Etah	Nidhauli Kalan	31429	111	6242	1168	1949	283	2596	85	10	18985	15394	34379	21229	11785	1365	0	21824	29841
Etah	Shitalpur	30066	304	1987	815	1701	85	2925	26	81	22142	18610	40752	21234	16887	2629	2	23520	36261
Etah	Sakit	38605	240	6322	2155	2752	140	2284	123	68	24521	11542	36063	20417	13343	2303	0	21211	31034
Etah	Aliganj	34717	153	1112	1464	2324	211	1741	19	110	27583	11743	39326	22912	15183	1230	1	23773	26735
District Total		**445892**	**3075**	**32214**	**16593**	**21718**	**6384**	**40720**	**834**	**1850**	**322504**	**187875**	**510379**	**272416**	**203902**	**34030**	**31**	**284037**	**398105**
Farrukhabad	Kayamganj	35935	48	1318	918	1894	840	5051	91	276	25499	8610	34109	17782	13143	2015	1306	18014	24469
Farrukhabad	Nawabganj	24088	22	240	351	349	572	1306	138	502	20608	7577	28185	15246	10990	1149	60	15660	21854
Farrukhabad	Shamsabad	34717	55	468	697	1202	1384	5311	66	681	24853	9190	34043	18655	13435	2345	404	18520	25954
District Total		**219539**	**1021**	**4911**	**5053**	**7141**	**8985**	**23748**	**675**	**2953**	**165052**	**65380**	**230432**	**128530**	**87808**	**12254**	**1840**	**129315**	**162839**
Fatehpur	Devmai	22772	196	370	1494	635	351	2147	33	256	17290	8905	26195	14220	11493	482	0	12507	18487
Fatehpur	Malwan	37517	723	1257	2582	1404	880	4377	123	498	25673	11011	36684	20620	15637	427	0	19825	27689
Fatehpur	Khajuha	33819	199	769	2157	854	1190	3407	58	529	24656	10504	35160	19426	15294	425	15	13218	19902
Fatehpur	Telyani	23500	84	319	1372	1043	688	2784	502	395	16313	10455	26768	13890	12051	827	0	13786	22666
Fatehpur	Bhitaura	34309	93	1048	2915	1317	1038	4755	411	635	22097	10644	32741	17667	14615	459	0	17430	26798
Fatehpur	Haswa	32253	119	810	2839	1148	412	2724	370	559	23272	10316	33588	19603	13611	374	0	16974	23994
Fatehpur	Bahuwa	27989	111	630	1827	986	456	2761	191	510	20517	9933	30450	16536	13683	231	0	13647	20778
Fatehpur	Asodhar	40291	147	816	3062	1606	1316	4911	76	253	28104	6776	34880	20094	14643	143	0	9408	13608
Fatehpur	Hathgaon	27529	24	754	1542	1208	930	3075	33	532	19431	8443	27874	15250	12345	279	0	15233	22019
Fatehpur	Airaya	31346	1305	1549	2120	1259	1037	4326	67	344	19339	9668	29007	16458	12167	382	0	15449	23011
Fatehpur	Vijayipur	35872	54	974	3106	1476	864	3743	73	430	25152	6361	31513	16979	14461	73	0	10635	14030
Fatehpur	Dhata	29179	4	794	2014	1360	848	2822	76	464	20797	6843	27640	13682	13912	46	0	12189	15758
District Total		**421642**	**6096**	**11149**	**29846**	**15876**	**11236**	**46217**	**2196**	**5708**	**293318**	**118062**	**411380**	**226667**	**180398**	**4300**	**15**	**185100**	**267154**
Firozabad	Eka	34761	612	775	832	1411	3185	2663	251	247	24785	15005	39790	22477	15710	1603	0	23025	29167
Firozabad	Jasrana	23082	274	708	449	861	1158	1628	101	142	17761	12801	30562	16630	12885	1047	0	17005	24878
Firozabad	Shikohabad	25591	1446	238	1192	761	424	2246	50	179	19055	14452	33507	17223	15688	596	0	17874	21512
Firozabad	Araon	20667	24	234	1009	824	481	1238	139	164	16554	7770	24324	14480	8633	1211	0	15757	18824
Firozabad	Madanpur	29640	2143	220	1836	1025	350	2793	41	112	21120	14623	35743	18335	15783	1625	0	19129	23971
District Total		**235733**	**8611**	**3999**	**8130**	**8885**	**7990**	**20039**	**667**	**1434**	**175978**	**103076**	**279054**	**164800**	**106097**	**8157**	**0**	**166221**	**198264**

Table 15: Blockwise land usage in the district (in hectares)

District Name	Bock Name	Blockwise 2000-01																	
													Gross area sown						
		Total Area	Forest	Barren Cult. Waste	Present fallow land	Other fallow land	Barren & uncult. Land	Land put to use other than agriculture	Pastures to non-agri. Use	Area under bush, forest & garden	Net area sown	Area sown more than once	Total	Rabi	Kharif	Jayad	Land prepared for sugarcane	Net irrigated area	Gross irrigated area
Etawa	Jaswantnagar	26831	2242	675	1312	476	951	2044	58	226	18847	12720	31567	16723	14010	834	0	16503	21574
Etawa	Basrehar	28484	2297	839	1531	1268	928	1811	124	204	19482	14000	33482	16789	16027	666	0	18737	30114
Etawa	Barhpura	39967	9250	1380	2274	1035	3327	3955	12	216	18518	7853	26371	13753	12068	550	0	9898	13012
Etawa	Takha	28789	2808	1385	1891	1125	1503	1777	213	294	17793	13463	31256	16310	14572	374	0	17200	29231
Etawa	Bharthana	27369	1749	872	1871	737	1024	2234	136	258	18488	12305	30793	16951	13342	500	0	17527	26644
Etawa	Mahewa	33626	3471	467	1394	581	1007	3204	5	426	23071	13962	37033	21247	15284	502	0	18863	24604
Etawa	Sainfai	21186	1700	396	2299	232	584	1374	70	207	14324	12347	26671	14145	12001	525	0	14192	21876
District Total		**246152**	**36103**	**6742**	**14307**	**6617**	**12314**	**20302**	**618**	**2026**	**147123**	**88567**	**235690**	**125815**	**105908**	**3967**	**0**	**115390**	**169639**
Kannauj	Saurikh	26942	248	928	610	1139	820	2106	752	327	19497	11382	30879	16031	13771	1077	0	19355	23568
Kannauj	Haseran	20883	896	1695	1367	1195	191	1335	405	508	13278	5149	18427	10862	6928	637	0	10513	14881
Kannauj	Umarda	52340	2848	2778	1133	1710	6529	3355	368	1047	32918	16302	49220	29149	17680	2391	0	29254	36752
District Total		**208974**	**4789**	**7764**	**8478**	**7490**	**11757**	**17216**	**2124**	**4144**	**145212**	**86917**	**232129**	**131867**	**87772**	**12490**	**0**	**134976**	**167625**
Kanpur Nagar	Kalyanpur	21566	95	1080	2104	1208	1728	1704	622	425	12600	6351	18951	12070	6192	689	0	11314	14519
Kanpur Nagar	Vidhunu	27652	20	1110	2420	1165	996	2144	680	595	18522	12433	30955	18734	11989	232	0	16666	24329
Kanpur Nagar	Sarsol	30751	295	1030	1661	742	1291	2729	1250	905	20848	8973	29821	18580	11091	150	0	16917	20578
Kanpur Nagar	Bilhaur	28144	265	1118	2040	1062	2446	2958	73	724	17458	12895	30353	17344	11231	1778	0	15475	20761
Kanpur Nagar	Kakwan	13103	196	227	875	413	2626	783	18	616	7349	5321	12670	6563	5479	628	0	7020	10618
Kanpur Nagar	Shivrajpur	23025	245	797	2004	856	4535	1627	97	515	12349	11538	23887	12318	9452	2117	0	12394	18581
Kanpur Nagar	Chaubepur	20373	200	669	1448	847	2700	1586	36	465	12422	7502	19924	10837	8591	496	0	11149	14049
Kanpur Nagar	Patara	25540	13	518	994	812	787	1895	64	244	20213	5736	25949	16712	12604	142	6	15345	16572
Kanpur Nagar	Bhitargaon	32661	95	545	1274	1263	1323	2420	32	293	25416	15039	40455	23890	14209	146	9	19021	21480
Kanpur Nagar	Ghatampur	51228	36	668	3097	1378	2302	4114	55	291	39287	14950	54237	34101	18734	39	5	12336	15336
District Total		**299435**	**1573**	**11481**	**19624**	**10938**	**22397**	**31159**	**3598**	**5596**	**193069**	**103601**	**296670**	**176056**	**114076**	**6516**	**22**	**143209**	**183183**
Kaushambi	Kara	25871	368	1140	1592	1058	1809	3282	34	476	16112	4219	20331	11876	7577	878	0	9256	12163
Kaushambi	Sirathu	31968	29	896	1439	1724	1835	3418	63	794	21770	6583	28353	16355	11407	591	0	13125	16949
Kaushambi	Sarsawan	26974	563	281	2938	1303	399	3353	61	776	17300	9473	26773	12565	13960	248	0	11153	14498
Kaushambi	Manjhanpur	19850	0	329	1784	695	808	1790	95	443	13906	5786	19692	10090	9484	118	0	9963	11807
Kaushambi	Koshambhi	21961	0	301	1691	723	976	2354	27	419	15470	7701	23171	11711	11420	40	0	10137	12505
Kaushambi	Chail	10120	0	103	566	289	579	909	174	135	7365	4991	12356	5824	6101	431	0	3236	5592
Kaushambi	Newada	22870	0	321	2166	459	563	1885	20	450	17006	2056	19062	11612	7264	186	0	7670	9559
District Total		**191230**	**960**	**5229**	**16107**	**7269**	**9177**	**23131**	**527**	**3999**	**124831**	**43251**	**168082**	**91468**	**73892**	**2722**	**0**	**72184**	**91650**
Kashi Ram Nagar	Soron	41635	310	2320	986	1287	366	6255	135	119	29857	16725	46582	22566	21658	2356	2	23438	32714
Kashi Ram Nagar	Amanpur	22246	46	994	928	1197	147	2056	15	20	16843	13038	29881	14427	12620	2831	3	15026	24735
Kashi Ram Nagar	Sahawar	23872	51	1798	393	587	69	2026	49	13	18886	8563	27449	12803	12038	2606	2	12573	20716
Kashi Ram Nagar	Patiyali	29698	180	2014	1065	1979	295	2485	2	149	21529	8465	29994	15730	12485	1775	4	17587	23845
Kashi Ram Nagar	Sidhpura	23355	328	605	1276	1106	116	1732	82	235	17875	10143	28018	13203	11029	3783	3	13617	24013
Total District		**205999**	**1629**	**13818**	**6722**	**8458**	**2231**	**22812**	**330**	**1238**	**148761**	**79925**	**228686**	**112618**	**97390**	**18658**	**20**	**117474**	**176067**
Mainpuri	Ghiror	34494	64	1195	1431	4739	3286	2227	240	392	20920	17392	38312	19099	15362	1233	0	19637	36779
Mainpuri	Kuraoli	26794	17	985	1462	2585	1608	1781	120	110	18126	15654	33780	21717	12669	2012	0	16968	27614
Mainpuri	Mainpuri	38698	174	1341	3542	3845	3906	2680	243	104	22863	15784	38647	21544	15357	1746	0	22677	34258
Mainpuri	Barnahal	21234	580	672	2859	1629	755	1222	97	120	13300	9406	22706	13399	18265	401	0	14645	16836
Mainpuri	Karhal	33988	376	1838	5032	2427	2796	2226	380	44	18869	19561	38430	18910	9701	460	0	20809	35355
Mainpuri	Sultanganj	30826	1	840	37	825	2102	2292	7	330	24392	9317	33709	17350	14529	1830	0	18085	29129
Mainpuri	Bewar	29013	41	600	27	650	438	2322	107	507	24321	10622	34943	20672	12517	1754	0	22491	30689
Mainpuri	Kishni	36705	785	858	53	744	2561	2655	196	305	28548	13230	41778	21410	18231	2137	0	24188	39504
District Total		**273060**	**2154**	**9254**	**15411**	**19836**	**18287**	**18689**	**1415**	**2127**	**185887**	**118650**	**304537**	**166736**	**125461**	**12340**	**0**	**174457**	**271417**
UP Total		**24801278**	**1688729**	**NA**	**1047577**	**641395**	**617254**	**NA**	**70025**	**340065**	**16825236**	**8478911**	**25304147**	**NA**	**NA**	**NA**	**NA**	**12400507**	**17689948**

Source: Planning Commission Uttar Pradesh 2001, 2006 & 2010 (Table 17

Table 15: Blockwise land usage in the district (in hectares)

District Name	Bock Name	Blockwise 2005-06																	
													Gross area sown						
		Total Area	Forest	Barren C ult. Waste	Present fallow land	Other fallow land	Barren & uncult. Land	Land put to use other than agriculture	Pastures to non-agri. Use	Area under bush, forest & garden	Net area sown	Area sown more than once	Total	Rabi	Kharif	Jayad	Land prepared for sugarcane	Net irrigated area	Gross irrigated area
Aurriya	Erwakatra	23295	1095	832	1509	658	492	1746	155	31	16777	10498	27275	16132	10686	457	0	16612	26139
Aurriya	Bidhuna	32168	2295	1218	1861	892	1095	2471	277	62	21997	16411	38408	21657	16269	482	0	21810	36450
Aurriya	Achalda	28740	929	889	1307	810	898	2714	293	50	20850	13635	34485	19813	14354	318	0	20150	28912
Aurriya	Sahar	28798	1027	824	1798	609	1009	2132	178	60	21161	15357	36518	19368	16562	588	0	19443	31558
Aurriya	Ajitmal	22701	1238	141	1061	583	801	2655	10	227	15985	9690	25675	13923	11631	121	0	12323	14430
Aurriya	Bhagya Nagar	28775	953	778	1912	601	856	3419	335	99	19822	10990	30812	16992	13581	239	0	16140	21334
Aurriya	Aurriya	41319	2746	518	2306	1563	2085	4587	35	168	27311	11449	38760	21725	17007	28	0	15132	19113
District Total		**206126**	**10283**	**5223**	**11794**	**5716**	**7246**	**19857**	**1292**	**697**	**144018**	**88068**	**232086**	**129729**	**100117**	**2240**	**0**	**121719**	**178085**
Etah	Ganj Dundwara	39716	905	3096	2330	1354	1854	6515	3	219	23440	9144	32584	17933	13561	1090	0	20441	26751
Etah	Nidhauli Kalan	34874	0	3473	1243	1986	170	3639	64	16	24283	13789	38072	24549	12748	775	0	23756	33465
Etah	Shitalpur	31205	89	1644	1277	954	264	2855	24	119	23979	17733	41712	24277	15063	2372	0	23598	39369
Etah	Sakit	39252	0	4155	1478	2285	223	2630	132	32	28317	16663	44980	29006	14643	1331	0	27829	40248
Etah	Aliganj	33994	0	628	1212	2404	254	2142	16	28	27310	13316	40626	25835	13082	1709	0	26752	35519
District Total		**439635**	**3058**	**23095**	**15589**	**18159**	**5843**	**43430**	**597**	**1168**	**328696**	**213715**	**542411**	**307487**	**207099**	**27715**	**110**	**316027**	**453553**
Farrukhabad	Kayamganj	37003	38	1008	4982	1093	1327	5262	39	453	22801	7746	30547	16930	11728	1889	0	18413	24212
Farrukhabad	Nawabganj	24272	24	603	3894	487	362	1383	129	407	16983	10003	26986	15639	9951	1396	0	16620	22866
Farrukhabad	Shamsabad	34003	43	842	2949	568	938	5742	123	963	21835	9398	31233	17451	11829	1953	0	17570	25242
District Total		**219911**	**518**	**4663**	**24778**	**5199**	**6848**	**25340**	**609**	**4111**	**147845**	**66554**	**214399**	**120794**	**80799**	**12801**	**5**	**126782**	**167160**
Fatehpur	Devmai	22584	271	276	992	497	430	2282	30	220	17586	10456	28042	14571	11954	553	0	13066	20219
Fatehpur	Malwan	37154	1190	1583	2400	1761	787	4346	116	499	24472	13147	37619	20080	15869	341	0	19355	29516
Fatehpur	Khajuha	33533	290	662	1760	816	967	3469	74	483	25012	11692	36704	18974	15987	487	0	14102	21213
Fatehpur	Telyani	23297	144	381	1197	689	741	2779	613	400	16353	10980	27333	13757	11958	707	0	14426	24013
Fatehpur	Bhitaura	34429	133	1128	2593	1375	863	5107	413	660	22157	12135	34292	18527	14182	357	0	18304	28630
Fatehpur	Haswa	32379	187	711	2856	983	434	2946	394	636	23232	10447	33679	18810	13438	186	0	16511	23889
Fatehpur	Bahuwa	27994	241	387	2290	957	566	2793	176	590	19994	8680	28674	15113	12443	118	0	13799	19755
Fatehpur	Asodhar	40853	261	698	2666	1738	1204	5000	110	260	28916	8739	37655	37488	13405	147	0	10225	15141
Fatehpur	Hathgaon	27182	37	889	1402	1104	979	3091	33	547	19100	7795	26895	14881	10847	182	0	15248	20904
Fatehpur	Airaya	31265	1959	1287	1725	1105	994	3944	91	353	19807	8235	28042	15965	10790	230	0	15551	21483
Fatehpur	Vijayipur	37089	111	738	4278	1740	879	4308	86	411	24538	5343	29881	16408	12338	49	0	10162	12815
Fatehpur	Dhata	28893	55	753	2102	964	731	3059	46	506	20677	5166	25843	13573	11365	7	0	11425	14250
District Total		**421475**	**5208**	**10477**	**30663**	**15419**	**10764**	**47735**	**2387**	**5900**	**292922**	**124566**	**417488**	**239693**	**173961**	**3834**	**0**	**187631**	**273203**
Firozabad	Eka	36291	612	718	1764	1546	2419	4421	201	292	24318	13653	37971	24593	12334	1044	0	24407	22055
Firozabad	Jasrana	23262	274	337	596	889	819	1667	120	128	18432	10677	29109	17906	8916	1287	0	18412	20260
Firozabad	Shikohabad	24353	1446	417	1058	626	463	1902	39	129	18273	12996	31269	16915	12954	1400	0	18828	31421
Firozabad	Araon	20191	24	220	641	713	472	843	139	145	16994	9450	26444	16088	8769	1387	0	17409	23605
Firozabad	Madanpur	29917	2143	326	995	1065	743	3302	25	254	21064	13832	34896	19491	13197	2205	0	19676	25118
District Total		**241180**	**8611**	**3303**	**7751**	**7828**	**6759**	**23217**	**629**	**1497**	**181585**	**105835**	**287420**	**173199**	**102801**	**11420**	**0**	**171752**	**211444**

Table 15: Blockwise land usage in the district (in hectares)

District Name	Bock Name	Blockwise 2005-06																	
													Gross area sown						
		Total Area	Forest	Barren Cult. Waste	Present fallow land	Other fallow land	Barren & uncult. Land	Land put to use other than agriculture	Pastures to non-agri. Use	Area under bush, forest & garden	Net area sown	Area sown more than once	Total	Rabi	Kharif	Jayad	Land prepared for sugarcane	Net irrigated area	Gross irrigated area
Etawa	Jaswantnagar	26066	1498	380	1306	337	1199	2248	60	89	18949	11730	30679	18339	11476	864	0	17280	22873
Etawa	Basrehar	27801	1553	392	1525	795	1362	2093	122	81	19878	13119	32997	17822	14361	814	0	19276	30682
Etawa	Barhpura	39227	8506	2557	2268	562	1894	4718	8	82	18632	9204	27836	13951	13426	459	0	10730	14062
Etawa	Takha	27989	2069	792	1893	652	1908	1892	259	95	18429	10892	29321	15073	13685	563	0	16067	26044
Etawa	Bharthana	26642	1002	552	1864	617	1396	2836	118	91	18166	14282	32448	19901	11869	678	0	20165	31093
Etawa	Mahewa	32693	2722	510	1388	452	992	3516	5	105	23003	16598	39601	20724	18343	534	0	18795	25707
Etawa	Sainfai	20919	956	460	2305	491	919	1641	61	90	13996	11577	25573	14799	10198	576	0	15093	22900
District Total		**240265**	**30140**	**7535**	**14266**	**4801**	**10918**	**23151**	**635**	**715**	**148104**	**91061**	**239165**	**130759**	**103784**	**4622**	**0**	**123220**	**179153**
Kannauj	Saurikh	27171	1879	556	2126	887	252	2137	593	340	18401	9599	28000	15783	11159	1058	0	16517	21605
Kannauj	Haseran	22792	2989	790	1395	812	240	1481	525	325	14235	6559	20794	11285	8938	571	0	12266	17094
Kannauj	Umarda	52553	6004	1750	2374	1705	3113	3529	325	602	33151	18734	51885	30509	19357	2019	0	32031	44624
District Total		**208973**	**13414**	**4755**	**11127**	**6437**	**5693**	**17737**	**2054**	**3001**	**144755**	**83599**	**228354**	**130996**	**84640**	**12718**	**0**	**131672**	**174137**
Kanpur Nagar	Kalyanpur	20904	334	744	1712	838	1418	2486	741	267	12364	5233	17597	10007	7259	331	0	10974	15573
Kanpur Nagar	Vidhunu	27470	120	533	2088	772	1626	3006	889	460	17976	7389	25365	13152	12086	127	0	14827	21488
Kanpur Nagar	Sarsol	32326	979	413	1486	479	1730	6815	745	455	19224	4149	23373	14378	8832	163	0	17021	21590
Kanpur Nagar	Bilhaur	28436	1057	1102	3618	879	1996	4263	88	232	15201	12896	28097	15471	10041	2585	0	12641	16828
Kanpur Nagar	Kakwan	12372	783	1147	920	167	888	1129	22	251	7065	6421	13486	6545	6504	437	0	6598	10290
Kanpur Nagar	Shivrajpur	22057	977	1837	2813	573	1713	2345	116	67	11616	12206	23822	11521	11398	903	0	10840	19378
Kanpur Nagar	Chaubepur	19440	736	1102	1942	682	939	2286	43	138	11572	7249	18821	10316	8339	166	0	9274	14480
Kanpur Nagar	Patara	25830	17	303	2739	501	569	3062	62	268	18309	7037	25346	15545	9744	43	14	12450	15195
Kanpur Nagar	Bhitargaon	33192	22	456	4440	736	612	3992	44	373	22517	8009	30526	15835	14654	37	0	15654	19960
Kanpur Nagar	Ghatampur	52536	279	948	7813	921	803	6048	97	139	35488	10360	45848	30434	15319	76	19	15027	18797
District Total		**299435**	**5656**	**9508**	**30747**	**7353**	**17524**	**36267**	**3688**	**3025**	**185667**	**82605**	**268272**	**154035**	**109231**	**4973**	**33**	**130333**	**178674**
Kaushambi	Kara	24837	90	1026	254	270	1729	3324	33	549	17562	5095	22657	12664	8914	1079	0	11537	14571
Kaushambi	Sirathu	32567	7	848	909	434	1841	3487	63	905	24073	7054	31127	16335	14177	615	0	15188	19547
Kaushambi	Sarsawan	26797	137	281	414	301	405	3457	61	907	20834	9773	30607	15454	14826	327	0	13587	20137
Kaushambi	Manjhanpur	19815	0	441	815	344	820	1535	95	480	15285	6219	21504	11241	10103	160	0	9734	14835
Kaushambi	Koshambhi	22025	0	301	623	337	990	2444	27	492	16811	5947	22758	11485	11099	174	0	10953	14670
Kaushambi	Chail	10028	0	108	1024	282	586	935	174	162	6757	1804	8561	4392	3975	194	0	6153	7219
Kaushambi	Newada	22692	0	315	1224	1612	568	1930	22	563	16458	2070	18528	9569	8788	171	0	11928	13377
District Total		**185504**	**234**	**3992**	**7643**	**5201**	**8494**	**21924**	**531**	**4629**	**132856**	**43151**	**176007**	**92234**	**80791**	**2982**	**0**	**90848**	**119310**
Kashi Ram Nagar	Soron	40081	321	1921	846	903	883	6319	71	360	28457	20075	48532	24520	21961	2051	0	26497	38027
Kashi Ram Nagar	Amanpur	21259	49	588	602	451	85	2068	24	30	17362	14380	31742	15945	12663	3134	0	17186	28237
Kashi Ram Nagar	Sahawar	22791	311	1816	886	713	328	2007	47	24	16659	12516	29175	13299	12967	2902	7	15240	24304
Kashi Ram Nagar	Patiyali	30352	631	2525	857	1230	261	2940	7	75	21826	15197	37023	19809	15381	1730	103	20130	31178
Kashi Ram Nagar	Sidhpura	20706	396	912	752	169	123	1858	72	52	16372	13029	29401	16219	10479	2703	0	15911	26573
Total District		**198090**	**2914**	**11233**	**6873**	**4951**	**3692**	**24490**	**258**	**778**	**142901**	**101019**	**243920**	**125364**	**101823**	**16623**	**110**	**133921**	**202187**
Mainpuri	Ghiror	34503	98	1177	2603	2352	3286	2227	248	356	22156	15357	37513	22069	14246	1198	0	22156	32217
Mainpuri	Kuraoli	26791	108	993	1999	1740	1608	1781	124	51	18387	13770	32157	20396	10422	1339	0	18387	37028
Mainpuri	Mainpuri	38710	201	1237	3188	3222	3906	2680	233	77	23966	12853	36819	23111	12471	1237	0	23966	36640
Mainpuri	Barnahal	21035	357	578	1062	779	632	1371	93	228	15935	8267	24202	13805	9975	422	0	14588	17777
Mainpuri	Karhal	33806	128	1809	2140	2603	2332	2280	320	115	22079	17671	39750	20578	18648	524	0	21633	37141
Mainpuri	Sultanganj	30847	120	193	1630	1186	797	2346	7	249	24319	22362	46681	21809	23533	1339	0	24308	46570
Mainpuri	Bewar	28951	151	450	4581	1704	408	2420	107	113	19017	34027	53044	24511	26732	1801	0	19648	52891
Mainpuri	Kishni	36608	513	836	3677	1435	2501	2723	190	309	24424	14718	39142	20333	17681	1128	0	24424	38876
District Total		**272448**	**1774**	**7467**	**24028**	**16507**	**16378**	**19188**	**1353**	**1615**	**184138**	**151440**	**335578**	**179081**	**146773**	**9724**	**0**	**182965**	**325254**
UP Total		**24201290**	**1654102**		**1270262**	**549691**	**515116**	**NA**	**64562**	**375552**	**16633142**	**8674205**	**25307347**	**NA**	**NA**	**NA**	**NA**	**13074753**	**18970032**

Source: Planning Commission Uttar Pradesh 2001, 2006 & 2010 (Table 17

Table 15: Blockwise land usage in the district (in hectares)

District Name	Bock Name	Blockwise 2008-09																	
		Total Area	Forest	Barren Cult. Waste	Present fallow land	Other fallow land	Barren & uncult. Land	Land put to use other than agriculture	Pastures to non-agri. Use	Area under bush, forest & garden	Net area sown	Area sown more than once	Gross area sown				Land prepared for sugarcane	Net irrigated area	Gross irrigated area
													Total	Rabi	Kharif	Jayad			
Aurriya	Erwakatra	23296	244	1068	1334	884	689	1877	155	172	16873	11968	28841	16754	11420	667	0	15773	27979
Aurriya	Bidhuna	32165	1444	1441	1665	1108	1292	2437	277	204	22297	16629	38926	21460	16911	554	0	21130	37011
Aurriya	Achalda	28737	78	1129	1132	1037	1094	2886	293	191	20897	15326	36223	20416	15431	376	0	19342	31904
Aurriya	Sahar	28795	176	1051	1623	832	1207	2298	178	200	21230	16728	37958	20713	16558	688	0	19849	33365
Aurriya	Ajitmal	22698	387	399	894	803	995	3133	10	363	15714	9803	25517	13958	11387	172	0	12996	15762
Aurriya	Bhagya Nagar	28771	102	1008	1738	804	1052	3434	335	240	20058	11210	31268	17549	13584	135	0	17700	21923
Aurriya	Aurriya	41239	1820	794	2691	1883	2252	3951	35	310	27503	12435	39938	21834	18066	38	0	17092	20292
District Total		**206126**	**4321**	**6942**	**11119**	**7351**	**8590**	**20173**	**1292**	**1680**	**144658**	**94178**	**238836**	**132805**	**103401**	**2630**	**0**	**123961**	**188331**
Etah	Ganj Dundwara	NA	NA	NA	NA	NA	NA	NA	NA	NA	NA	NA	NA	NA	NA	NA	NA	NA	NA
Etah	Nidhauli Kalan	34691	0	3348	1067	1579	220	3884	64	66	24463	16316	40779	24097	15691	991	0	23856	35195
Etah	Shitalpur	30781	89	1710	572	990	347	3022	24	69	23958	21388	45346	22722	20237	2387	0	23269	41299
Etah	Sakit	39042	0	4110	1873	1587	227	2797	131	73	28244	19724	47968	27523	18949	1496	0	27679	42078
Etah	Aliganj	33596	0	704	1233	1401	254	2307	16	78	27603	10460	38063	27460	8884	1719	0	27503	36243
District Total		**241121**	**144**	**12048**	**9272**	**9389**	**2319**	**20719**	**328**	**602**	**186300**	**110441**	**296741**	**182982**	**101693**	**12066**	**0**	**182842**	**266932**
Farrukhabad	Kayamganj	34523	38	766	4611	987	1192	5706	39	602	20582	8383	28965	16024	11232	1709	0	20351	24850
Farrukhabad	Nawabganj	25508	24	601	3692	441	394	1689	129	367	18171	9268	27439	16021	10084	1334	0	17998	23302
Farrukhabad	Shamsabad	32988	43	649	2669	530	879	6282	123	853	20960	8929	29889	15749	12363	1777	0	20042	26692
District Total		**219911**	**518**	**4002**	**22994**	**4722**	**6229**	**28099**	**609**	**4027**	**148711**	**66182**	**214893**	**122477**	**79755**	**12661**	**0**	**137427**	**178681**
Fatehpur	Devmai	22992	347	271	1193	518	459	2244	32	277	17651	10811	28462	16096	11778	588	0	13770	21964
Fatehpur	Malwan	36949	1136	1676	2632	1224	836	4447	121	643	24234	12081	36315	21481	14360	474	0	20202	29926
Fatehpur	Khajuha	34067	488	584	2134	792	927	3569	78	581	24914	10051	34965	20097	14395	473	0	14934	21341
Fatehpur	Telyani	23707	492	441	1210	629	727	2905	676	271	16356	11260	27616	15055	11421	1140	0	14600	24588
Fatehpur	Bhitaura	34298	479	897	2410	1044	744	5195	440	525	22564	11160	33724	20242	12797	685	0	19312	29291
Fatehpur	Haswa	32395	533	597	3429	1156	412	2984	434	448	22402	8860	31262	19195	11781	286	0	17175	24086
Fatehpur	Bahuwa	28171	645	367	2767	1208	580	2858	217	405	19124	7141	26265	16212	9963	90	0	14075	19227
Fatehpur	Asodhar	40635	431	860	3784	1578	1381	5078	154	461	26908	7604	34512	21906	12521	85	0	12066	16735
Fatehpur	Hathgaon	27782	391	684	1906	1208	769	3096	23	407	19298	6424	25722	16092	9324	306	0	15915	21997
Fatehpur	Airaya	30896	1512	1319	2503	1048	924	4061	106	521	18902	6389	25291	16889	8146	256	0	15723	21078
Fatehpur	Vijayipur	36740	367	634	2902	1192	870	4289	98	467	25921	4297	30218	17645	12482	91	0	10654	14126
Fatehpur	Dhata	29449	550	661	2651	1066	622	3361	89	368	20081	6348	26429	15585	10773	71	0	12584	16258
District Total		**422126**	**7615**	**10278**	**33682**	**14318**	**10449**	**48726**	**2676**	**5821**	**288561**	**111568**	**400129**	**240248**	**155096**	**4785**	**0**	**197251**	**281436**
Firozabad	Eka	35052	612	671	1085	1609	2330	2986	201	214	25344	14727	40071	25631	13449	991	0	25631	32611
Firozabad	Jasrana	23155	274	319	546	673	788	1989	120	92	18354	12091	30445	18617	10556	1272	0	18616	24063
Firozabad	Shikohabad	24562	1446	391	1785	875	414	2435	39	94	17083	13892	30975	17055	12259	1661	0	17055	20607
Firozabad	Araon	20607	24	203	650	378	441	1286	134	96	17395	8955	26350	16315	8388	1647	0	16315	22550
Firozabad	Madanpur	29829	2143	306	880	1224	503	3418	25	185	21145	14220	35365	19855	12964	2546	0	19513	26880
District Total		**241180**	**8611**	**3166**	**7563**	**7256**	**6552**	**24821**	**624**	**1095**	**181492**	**111801**	**293293**	**176184**	**103849**	**13260**	**0**	**175569**	**216401**

Table 15: Blockwise land usage in the district (in hectares)

District Name	Bock Name	Blockwise 2008-09																	
		Total Area	Forest	Barren Cult. Waste	Present fallow land	Other fallow land	Barren & uncult. Land	Land put to use other than agriculture	Pastures to non-agri. Use	Area under bush, forest & garden	Net area sown	Area sown more than once	Gross area sown				Land prepared for sugarcane	Net irrigated area	Gross irrigated area
													Total	Rabi	Kharif	Jayad			
Etawa	Jaswantnagar	26042	2243	193	1796	314	815	2337	47	94	18203	12125	30328	18649	10685	994	0	17954	24033
Etawa	Basrehar	27767	2298	205	2015	762	978	2182	109	86	19132	13514	32646	18132	13570	944	0	20122	31642
Etawa	Barhpura	39217	9251	2370	2758	539	1510	4807	8	88	17886	9599	27485	14261	12635	589	0	11254	15022
Etawa	Takha	27940	2814	605	2383	629	1524	1981	221	100	17683	11287	28970	15383	12894	693	0	16536	27004
Etawa	Bharthana	26618	1747	365	2354	594	1012	2925	105	96	17420	14677	32097	20211	11078	808	0	20980	32053
Etawa	Mahewa	32595	3467	323	1878	429	608	3515	4	114	22257	16993	39250	21034	17552	664	0	19515	26667
Etawa	Sainfai	20880	1701	273	2795	468	535	1730	35	93	13250	11972	25222	15173	9407	642	0	16043	23660
District Total		**240265**	**36102**	**6036**	**18192**	**4616**	**7869**	**24029**	**531**	**758**	**142132**	**94222**	**236354**	**133303**	**97457**	**5594**	**0**	**128343**	**186836**
Kannauj	Saurikh	25117	368	654	1444	473	461	2383	597	219	18518	7680	26198	14397	10963	838	0	17098	21239
Kannauj	Haseran	18757	3939	960	2984	809	285	1618	537	245	7380	6123	13503	10698	2097	708	0	12552	17035
Kannauj	Umarda	56266	7824	205	4595	2124	1799	3669	326	567	35157	19219	54376	31129	20963	2284	0	32971	45464
District Total		**208973**	**13332**	**3879**	**14171**	**5727**	**5172**	**19082**	**2098**	**2124**	**143388**	**83063**	**226451**	**129352**	**86207**	**10892**	**0**	**129030**	**176576**
Kanpur Nagar	Kalyanpur	21566	364	599	2549	899	1853	1423	543	189	13147	3843	16990	10090	6237	663	0	10649	14421
Kanpur Nagar	Vidhunu	27652	193	481	1865	739	992	2127	674	375	20206	5307	25513	15006	10136	371	0	16137	20256
Kanpur Nagar	Sarsol	32326	853	287	2074	1113	1188	4108	1369	335	20999	5399	26398	17483	8467	448	0	15168	22878
Kanpur Nagar	Bilhaur	28386	1084	1093	3428	690	1890	4129	73	310	15689	15495	31184	17340	12506	1338	0	11823	19817
Kanpur Nagar	Kakwan	12372	645	858	871	243	1511	856	18	45	7325	6031	13356	8197	5049	110	0	7151	11634
Kanpur Nagar	Shivrajpur	22057	752	2496	1988	378	2565	1711	97	47	12023	11930	23953	13220	10715	18	0	11032	19801
Kanpur Nagar	Chaubepur	19460	642	544	2732	376	1782	1335	36	22	11991	7387	19378	10910	7812	656	0	10710	14311
Kanpur Nagar	Patara	25830	207	319	1473	275	705	3152	52	150	19497	6493	25990	13781	11990	219	0	12890	16026
Kanpur Nagar	Bhitargaon	33192	260	242	3880	254	1008	4157	37	257	23097	2994	26091	16332	8931	828	0	15030	16727
Kanpur Nagar	Ghatampur	53036	295	113	7380	327	1703	6451	81	25	36661	9580	46241	27873	18346	22	0	15678	16731
District Total		**301326**	**5656**	**8775**	**30632**	**6145**	**15669**	**40996**	**3659**	**3106**	**186688**	**75556**	**262244**	**156346**	**101171**	**4727**	**0**	**134969**	**177632**
Kaushambi	Kara	25117	218	963	226	411	1701	3296	33	460	17809	5318	23127	13017	8999	1111	0	11325	15868
Kaushambi	Sirathu	31873	227	803	164	409	1737	3435	63	759	24276	10262	34538	18915	14965	658	0	16042	24695
Kaushambi	Sarsawan	26574	117	278	230	415	394	3275	61	780	21024	9160	30184	14954	14944	326	0	15596	20087
Kaushambi	Manjhanpur	19850	5	401	216	411	796	1804	95	398	15724	6240	21964	11380	10429	155	0	9883	15510
Kaushambi	Koshambhi	21861	4	290	485	452	970	2390	27	414	16829	5804	22633	11246	11215	172	0	11494	14592
Kaushambi	Chail	9920	0	102	402	735	495	972	160	125	6929	1761	8690	4477	3923	290	0	5825	7470
Kaushambi	Newada	22670	15	314	2045	855	553	1889	22	475	16502	1956	18458	9725	8520	213	0	12299	13823
District Total		**185504**	**702**	**3821**	**6439**	**4857**	**8132**	**22528**	**517**	**4075**	**134433**	**45400**	**179833**	**94591**	**81888**	**3354**	**0**	**94104**	**127718**
Kashi Ram Nagar	Soron	40218	321	1821	685	827	787	7269	62	226	28220	14523	42743	24341	16407	1995	0	25338	38796
Kashi Ram Nagar	Amanpur	21195	49	482	416	615	67	1939	20	2	17605	15171	32776	15777	13920	3079	0	15205	28989
Kashi Ram Nagar	Sahawar	22871	311	1524	785	669	304	2361	42	10	16865	14846	31711	14128	14735	2847	1	15166	25265
Kashi Ram Nagar	Patiyali	29459	631	2413	1872	1563	260	1943	7	75	20695	12464	33159	19635	11735	1689	100	18695	32038
Kashi Ram Nagar	Sidhpura	20886	396	862	669	932	123	1408	72	52	16372	13391	29763	15926	11256	2578	3	14797	27738
Total District		**198515**	**2914**	**10565**	**6938**	**7363**	**3545**	**24375**	**240**	**592**	**141983**	**102807**	**244790**	**126950**	**101529**	**16207**	**104**	**126881**	**208895**
Mainpuri	Ghiror	34523	98	1177	2513	2807	3286	2227	248	393	21774	16173	37947	21786	14802	1359	0	21774	37667
Mainpuri	Kuraoli	26812	88	993	1464	1957	1608	1781	124	109	18688	15187	33875	20488	11538	1849	0	18688	33825
Mainpuri	Mainpuri	38733	201	1237	2741	3190	3906	2680	233	104	24441	15091	39532	23950	13646	1936	0	24441	39417
Mainpuri	Barnahal	21045	334	550	1172	1075	620	1360	93	114	15727	9081	24808	13630	10845	333	0	14433	18558
Mainpuri	Karhal	33836	101	1753	2267	2275	2268	2283	334	57	22498	14702	37200	20990	15791	419	0	22196	34929
Mainpuri	Sultanganj	30903	90	193	3284	1235	797	2646	7	184	22467	23659	46126	22946	22172	1008	0	22424	45934
Mainpuri	Bewar	29013	111	450	1704	985	408	2620	107	174	22454	36878	59332	26722	31036	1574	0	22271	59124
Mainpuri	Kishni	36659	654	836	2305	1426	2501	2723	190	262	25762	27477	53239	22357	29621	1261	0	25716	52990
District Total		**272723**	**1775**	**7383**	**20682**	**16160**	**16302**	**19680**	**1367**	**1612**	**187762**	**176439**	**364201**	**185871**	**168186**	**10144**	**0**	**185894**	**354349**
UP Total		**24170156**	**1662092**	**NA**	**1262505**	**539017**	**498626**	**NA**	**64884**	**364558**	**16562171**	**8908596**	**25470767**	**NA**	**NA**	**NA**	**NA**	**13435129**	**19611685**

Source: Planning Commission Uttar Pradesh 2001, 2006 & 2010 (Table 17

Table 16: Bloickwise Cropping Intensity

District Name	Block Name	2000-2001			2005-2006			2008-2009		
		Gross area sown	Net area sown	Cropping Intensity (in Ha)	Gross area sown	Net area sown	Cropping Intensity (in Ha)	Gross area sown	Net area sown	Cropping Intensity (in Ha)
Aurriya	Aurriya	38810	28040	138.4	38760	27311	141.9	39938	27503	145.2
Aurriya	Bhagya Nagar	30559	19723	154.9	30812	19822	155.4	31268	20058	155.9
Aurriya	Ajitmal	24990	15814	158.0	25675	15985	160.6	25517	15714	162.4
Aurriya	Achalda	32335	19918	162.3	34485	20850	165.4	36223	20897	173.3
Aurriya	Sahar	34605	20255	170.8	36518	21161	172.6	37958	21230	178.8
Aurriya	Bidhuna	34752	21014	165.4	38408	21997	174.6	38926	22297	174.6
Aurriya	Erwakatra	27900	16464	169.5	27275	16777	162.6	28841	16873	170.9
District Total		**224041**	**141318**	**158.5**	**232086**	**144018**	**161.2**	**238836**	**144658**	**165.1**
Etah	Ganj Dundwara	30815	23432	131.5	32584	23440	139.0	-	-	-
Etah	Nidhauli Kalan	34379	18985	181.1	38072	24283	156.8	40779	24463	166.7
Etah	Shitalpur	40752	22142	184.0	41712	23979	174.0	45346	23958	189.3
Etah	Sakit	36063	24521	147.1	44980	28317	158.8	47968	28244	169.8
Etah	Aliganj	39326	27583	142.6	40626	27310	148.8	38063	27603	137.9
District Total		**510379**	**322504**	**158.3**	**542411**	**328696**	**165.0**	**296741**	**186300**	**159.3**
Farrukhabad	Nawabganj	28185	20608	136.8	26986	16983	158.9	27439	18171	151.0
Farrukhabad	Shamsabad	34043	24853	137.0	31233	21835	143.0	29889	20960	142.6
Farrukhabad	Kayamganj	34109	25499	133.8	30547	22801	134.0	28965	20582	140.7
District Total		**230432**	**165052**	**139.6**	**214399**	**147845**	**145.0**	**214893**	**148711**	**144.5**
Fatehpur	Devmai	26195	17290	151.5	28042	17586	159.5	28462	17651	161.2
Fatehpur	Malwan	36684	25673	142.9	37619	24472	153.7	36315	24234	149.9
Fatehpur	Khajuha	35160	24656	142.6	36704	25012	146.7	34965	24914	140.3
Fatehpur	Telyani	26768	16313	164.1	27333	16353	167.1	27616	16356	168.8
Fatehpur	Bhitaura	32741	22097	148.2	34292	22157	154.8	33724	22564	149.5
Fatehpur	Haswa	33588	23272	144.3	33679	23232	145.0	31262	22402	139.6
Fatehpur	Bahuwa	30450	20517	148.4	28674	19994	143.4	26265	19124	137.3
Fatehpur	Asodhar	34880	28104	124.1	37655	28916	130.2	34512	26908	128.3
Fatehpur	Hathgaon	27874	19431	143.5	26895	19100	140.8	25722	19298	133.3
Fatehpur	Airaya	29007	19339	150.0	28042	19807	141.6	25291	18902	133.8
Fatehpur	Vijayipur	31513	25152	125.3	29881	24538	121.8	30218	25921	116.6
Fatehpur	Dhata	27640	20797	132.9	25843	20677	125.0	26429	20081	131.6
District Total		**411380**	**293318**	**140.3**	**417488**	**292922**	**142.5**	**400129**	**288561**	**138.7**
Firozabad	Eka	39790	24785	160.5	37971	24318	156.1	40071	25344	158.1
Firozabad	Jasrana	30562	17761	172.1	29109	18432	157.9	30445	18354	165.9
Firozabad	Shikohabad	33507	19055	175.8	31269	18273	171.1	30975	17083	181.3
Firozabad	Araon	24324	16554	146.9	26444	16994	155.6	26350	17395	151.5
Firozabad	Madanpur	35743	21120	169.2	34896	21064	165.7	35365	21145	167.2
District Total		**279054**	**175978**	**158.6**	**287420**	**181585**	**158.3**	**293293**	**181492**	**161.6**
Etawa	Jaswantnagar	31567	18847	167.5	30679	18949	161.9	30328	18203	166.6
Etawa	Basrehar	33482	19482	171.9	32997	19878	166.0	32646	19132	170.6
Etawa	Barhpura	26371	18518	142.4	27836	18632	149.4	27485	17886	153.7
Etawa	Takha	31256	17793	175.7	29321	18429	159.1	28970	17683	163.8
Etawa	Bharthana	30793	18488	166.6	32448	18166	178.6	32097	17420	184.3
Etawa	Mahewa	37033	23071	160.5	39601	23003	172.2	39250	22257	176.3
Etawa	Sainfai	26671	14324	186.2	25573	13996	182.7	25222	13250	190.4
Total District		**235690**	**147123**	**160.2**	**239165**	**148104**	**161.5**	**236354**	**142132**	**166.3**
Kannauj	Saurikh	30879	19497	158.4	28000	18401	152.2	26198	18518	141.5
Kannauj	Haseran	18427	13278	138.8	20794	14235	146.1	13503	7380	183.0
Kannauj	Umarda	49220	32918	149.5	51885	33151	156.5	54376	35157	154.7
District Total		**232129**	**145212**	**159.9**	**228354**	**144755**	**157.8**	**226451**	**143388**	**157.9**
Kanpur Nagar	Kalyanpur	18951	12600	150.4	17597	12364	142.3	16990	13147	129.2
Kanpur Nagar	Vidhunu	30955	18522	167.1	25365	17976	141.1	25513	20206	126.3
Kanpur Nagar	Sarsol	29821	20848	143.0	23373	19224	121.6	26398	20999	125.7
Kanpur Nagar	Bilhaur	30353	17458	173.9	28097	15201	184.8	31184	15689	198.8
Kanpur Nagar	Kakwan	12670	7349	172.4	13486	7065	190.9	13356	7325	182.3
Kanpur Nagar	Shivrajpur	23887	12349	193.4	23822	11616	205.1	23953	12023	199.2
Kanpur Nagar	Chaubepur	19924	12422	160.4	18821	11572	162.6	19378	11991	161.6
Kanpur Nagar	Patara	25949	20213	128.4	25346	18309	138.4	25990	19497	133.3
Kanpur Nagar	Bhitargaon	40455	25416	159.2	30526	22517	135.6	26091	23097	113.0
Kanpur Nagar	Ghatampur	54237	39287	138.1	45848	35488	129.2	46241	36661	126.1
District Total	**Total District**	**296670**	**193069**	**153.7**	**268272**	**185667**	**144.5**	**262244**	**186688**	**140.5**

Table 16: Bloickwise Cropping Intensity

District Name	Block Name	2000-2001			2005-2006			2008-2009		
		Gross area sown	Net area sown	Cropping Intensity (in Ha)	Gross area sown	Net area sown	Cropping Intensity (in Ha)	Gross area sown	Net area sown	Cropping Intensity (in Ha)
Kanshiram Nagar	Soron	46582	29857	156.0	48532	28457	170.5	42743	28220	151.5
Kanshiram Nagar	Amanpur	29881	16843	177.4	31742	17362	182.8	32776	17605	186.2
Kanshiram Nagar	Sahawar	27449	18886	145.3	29175	16659	175.1	31711	16865	188.0
Kanshiram Nagar	Ganj Dundwara	-	-	-	-	-	-	37785	23370	161.7
Kanshiram Nagar	Patiyali	29994	21529	139.3	37023	21826	169.6	33159	20695	160.2
Kanshiram Nagar	Sidhpura	28018	17875	156.7	29401	16372	179.6	29763	16372	181.8
Total District		**228686**	**148761**	**153.7**	**243920**	**142901**	**170.7**	**244790**	**141983**	**172.4**
Kaushambi	Kara	20331	16112	126.2	22657	17562	129.0	23127	17809	129.9
Kaushambi	Sirathu	28353	21770	130.2	31127	24073	129.3	34538	24276	142.3
Kaushambi	Sarsawan	26773	17300	154.8	30607	20834	146.9	30184	21024	143.6
Kaushambi	Manjhanpur	19692	13906	141.6	21504	15285	140.7	21964	15724	139.7
Kaushambi	Koshambhi	23171	15470	149.8	22758	16811	135.4	22633	16829	134.5
Kaushambi	Muratganj	15339	13635	112.5	17283	13186	131.1	17146	13330	128.6
Kaushambi	Chail	12356	7365	167.8	8561	6757	126.7	8690	6929	125.4
Kaushambi	Newada	19062	17006	112.1	18528	16458	112.6	18458	16502	111.9
District Total		**168082**	**124831**	**134.6**	**176007**	**132856**	**132.5**	**179833**	**134433**	**133.8**
Mainpuri	Ghiror	38312	20920	183.1	37513	22156	169.3	37947	21774	174.3
Mainpuri	Kuraoli	33780	18126	186.4	32157	18387	174.9	33875	18688	181.3
Mainpuri	Mainpuri	38647	22863	169.0	36819	23966	153.6	39532	24441	161.7
Mainpuri	Barnahal	22706	13300	170.7	24202	15935	151.9	24808	15727	157.7
Mainpuri	Karhal	38430	18869	203.7	39750	22079	180.0	37200	22498	165.3
Mainpuri	Sultanganj	33709	24392	138.2	46681	24319	192.0	46126	22467	205.3
Mainpuri	Bewar	34943	24321	143.7	53044	19017	278.9	59332	22454	264.2
Mainpuri	Alao	22232	14548	152.8	26270	13855	189.6	32142	13951	230.4
Mainpuri	Kishni	41778	28548	146.3	39142	24424	160.3	53239	25762	206.7
District Total		**304537**	**185887**	**163.8**	**335578**	**184138**	**182.2**	**364201**	**187762**	**194.0**
U.P. Total		**25304147**	**16825236**	**150.4**	**25524363**	**16682926**	**153.0**	**25470767**	**16562171**	**153.8**

Source: Planning Commission Uttar Pradesh Year 2000-01, 2005-06 & 2009-10

Table 17: Blockwise area covered by main crops in the district (In hect.) 2000-01

District Name	Block Name	Rice kharif		Rice jayad		Total rice		Wheat		Barley		Jwar	
		Total	Irrigated	Total	Irrigated	Total	Irrigated	Total	Irrigated	Total	Irrigated	Total	Irrigated
Aurriya	Aurriya	3067	2995	0	0	3067	2995	10838	10830	944	491	527	15
Aurriya	Bhagya Nagar	4954	4933	0	0	4954	4933	11423	11413	972	566	490	14
Aurriya	Ajitmal	1583	1563	0	0	1583	1563	8940	8922	835	632	324	17
Aurriya	Achalda	8380	8374	0	0	8380	8374	13932	13908	474	370	162	18
Aurriya	Sahar	9892	9886	0	0	9892	9886	14890	14872	558	552	140	18
Aurriya	Bidhuna	11332	11302	0	0	11332	11302	16882	16804	273	270	174	14
Aurriya	Erwakatra	9403	9305	0	0	9403	9305	11992	11989	190	188	198	10
District Total		**48622**	**48369**	**0**	**0**	**48622**	**48369**	**88940**	**88781**	**4246**	**3069**	**2015**	**106**
Etah	Ganj Dundwara	1602	1224	0	0	1602	1224	12034	12032	829	820	4	1
Etah	Nidhauli Kalan	2760	2057	0	0	2760	2057	13953	13945	1972	1971	2	1
Etah	Shitalpur	3892	2666	0	0	3892	2666	14706	14703	1642	1641	1	1
Etah	Sakit	4687	3187	0	0	4687	3187	14088	14085	1344	1343	0	0
Etah	Aliganj	1427	1027	0	0	1427	1027	13981	13978	702	696	2	0
District Total		**40199**	**28836**	**0**	**0**	**40199**	**28836**	**194161**	**194114**	**16089**	**16037**	**24**	**8**
Farrukhabad	Kaimganj	1799	1388	0	0	1799	1388	10559	10408	195	146	473	7
Farrukhabad	Nawabganj	1760	1343	0	0	1760	1343	9348	9261	115	132	249	4
Farrukhabad	Shamsabad	2061	1604	0	0	2061	1604	10423	10314	255	236	385	4
District Total		**13743**	**10250**	**0**	**0**	**13743**	**10250**	**75611**	**74879**	**1751**	**1335**	**2653**	**50**
Fatehpur	Devmai	5365	5266	0	0	5365	5266	10002	9999	497	47	1106	0
Fatehpur	Malwan	9657	9511	0	0	9657	9511	16065	15938	413	36	1283	0
Fatehpur	Khajuha	5844	5729	0	0	5844	5729	11674	11342	783	17	2382	0
Fatehpur	Telyani	9114	8960	0	0	9114	8960	10778	10778	270	10	750	0
Fatehpur	Bhitaura	10783	10693	0	0	10783	10693	13487	13374	503	7	1329	0
Fatehpur	Haswa	8396	8386	0	0	8396	8386	13039	12880	817	3	2003	0
Fatehpur	Bahuwa	7707	7656	0	0	7707	7656	11408	11357	314	3	2193	0
Fatehpur	Asodhar	4988	4966	0	0	4988	4966	8655	7929	1306	5	2981	0
Fatehpur	Hathgaon	8198	7870	0	0	8198	7870	11782	11782	325	20	1538	0
Fatehpur	Airaya	8647	8220	0	0	8647	8220	12603	12579	331	11	1175	0
Fatehpur	Vijayipur	4310	4108	0	0	4310	4108	8256	8116	1122	6	3529	0
Fatehpur	Dhata	4996	4203	0	0	4996	4203	8009	7862	760	16	2564	2
District Total		**91781**	**89050**	**0**	**0**	**91781**	**89050**	**147261**	**145083**	**8829**	**217**	**26984**	**2**
Firozabad	Eka	5763	3212	0	0	5763	3212	18124	18124	2732	2732	95	10
Firozabad	Jasrana	7118	6374	0	0	7118	6374	13132	13132	1271	1271	13	0
Firozabad	Shikohabad	990	822	0	0	990	822	12653	12653	1909	1897	2	0
Firozabad	Araon	991	966	0	0	991	966	9324	9323	1041	1041	9	3
Firozabad	Madanpur	4504	3508	0	0	4504	3508	11140	11137	1540	1527	25	5
District Total		**21506**	**16412**	**0**	**0**	**21506**	**16412**	**109295**	**109285**	**15462**	**15399**	**194**	**18**
Etawa	Jaswantnagar	3336	3333	0	0	3336	3333	10555	10555	893	852	130	0
Etawa	Basrehar	10975	10973	0	0	10975	10973	14287	14287	351	325	247	8
Etawa	Takha	10638	10603	0	0	10638	10603	13561	13561	157	145	100	36
Etawa	Bharthana	8893	8875	0	0	8893	8875	13620	13620	449	405	58	9
Etawa	Mahewa	4687	4684	0	0	4687	4684	13922	13921	1566	1340	150	5
Etawa	Barhpura	1979	1979	0	0	1979	1979	7520	7464	837	539	89	11
Etawa	Sainfai	6807	6805	0	0	6807	6805	11209	11209	288	281	29	4
District Total		**47332**	**47269**	**0**	**0**	**47332**	**47269**	**87411**	**86800**	**5232**	**3943**	**857**	**73**
Kannauj	Saurikh	5278	4910	0	0	5278	4910	11390	11388	194	179	336	7
Kannauj	Haseran	3047	2685	0	0	3047	2685	7577	7575	142	130	148	6
Kannauj	Umarda	6873	5334	0	0	6873	5334	19430	19413	313	260	329	21
District Total		**20703**	**17352**	**0**	**0**	**20703**	**17352**	**78524**	**78405**	**1695**	**1425**	**1833**	**49**
Kanpur Nagar	Kalyanpur	3221	3072	0	0	3221	3072	8958	8838	308	125	824	0
Kanpur Nagar	Vidhunu	6164	5878	0	0	6164	5878	12984	12809	518	125	894	3
Kanpur Nagar	Sarsol	2271	2167	0	0	2271	2167	13739	13554	784	309	1629	0
Kanpur Nagar	Bilhaur	2442	2378	0	0	2442	2378	7934	7827	151	51	157	0
Kanpur Nagar	Kakwan	1468	1400	0	0	1468	1400	5200	5131	69	0	24	16
Kanpur Nagar	Shivrajpur	4522	4313	0	0	4522	4313	8572	8455	165	57	176	0
Kanpur Nagar	Chaubepur	3312	3159	0	0	3312	3159	145	143	136	33	396	26
Kanpur Nagar	Patara	5182	4942	0	0	5182	4942	9605	9475	129	123	2097	0
Kanpur Nagar	Bhitargaon	4652	4438	0	0	4652	4438	13406	13226	2360	399	2596	0
Kanpur Nagar	Ghatampur	2425	2314	0	0	2425	2314	16249	16035	3491	313	7548	0
District Total		**37182**	**35513**	**0**	**0**	**37182**	**35513**	**101139**	**99781**	**8260**	**1621**	**16762**	**45**
Kaushambi	Kara	2205	1590	0	0	2205	1590	8251	8147	579	32	1130	0
Kaushambi	Sirathu	3520	2885	0	0	3520	2885	11439	11381	526	87	2665	0
Kaushambi	Sarsawan	6526	4786	0	0	6526	4786	7329	7268	806	56	2120	0
Kaushambi	Manjhanpur	5516	3208	0	0	5516	3208	7190	7184	513	149	1491	0
Kaushambi	Koshambhi	5680	4175	0	0	5680	4175	7396	7278	843	61	2052	0
Kaushambi	Chail	2644	1864	0	0	2644	1864	3358	2983	616	12	649	0
Kaushambi	Newada	2204	1409	0	0	2204	1409	7411	7341	1024	12	1285	0
District Total		**31025**	**20742**	**0**	**0**	**31025**	**20742**	**59590**	**58549**	**5876**	**460**	**12452**	**0**
Kashiram Nagar	Soron	1161	1103	0	0	1161	1103	17339	17336	877	874	0	0
Kashiram Nagar	Amanpur	3808	2793	0	0	3808	2793	11720	11717	752	751	5	2
Kashiram Nagar	Sahawar	2637	2099	0	0	2637	2099	9826	9823	415	409	6	2
Kashiram Nagar	Patiyali	2393	1786	0	0	2393	1786	11567	11564	528	522	0	0
Kashiram Nagar	Sidhpura	3493	3011	0	0	3493	3011	9516	9513	862	861	4	1
District Total	**Total District**	**15610**	**12520**	**0**	**0**	**15610**	**12520**	**84000**	**83981**	**5267**	**5238**	**19**	**6**
Mainpuri	Ghiror	9635	9499	0	0	9635	9499	17923	17923	634	634	214	124
Mainpuri	Kuraoli	4527	3834	0	0	4527	3834	14928	14928	543	543	106	8
Mainpuri	Mainpuri	7585	7143	0	0	7585	7143	17083	17083	737	737	234	104
Mainpuri	Barnahal	2306	2252	0	0	2306	2252	9320	9320	796	795	47	17
Mainpuri	Karhal	13914	13905	0	0	13914	13905	16384	16384	581	581	72	19
Mainpuri	Sultanganj	6167	5831	0	0	6167	5831	13155	13155	170	163	78	50
Mainpuri	Bewar	5018	4984	0	0	5018	4984	15341	15341	213	213	41	13
Mainpuri	Kishni	9867	9841	0	0	9867	9841	17550	17550	234	234	80	7
District Total		**64729**	**62988**	**0**	**0**	**64729**	**62988**	**132468**	**132468**	**3982**	**3974**	**913**	**343**

Source: Planning Commission Uttar Pradesh 2001 (Table- 19)

Table 17: Blockwise area covered by main crops in the district (In hect.) 2000-01

District Name	Block Name	Millet		Maize kharif		Maize jayad		Total Maize		Marhuva		Sanva kharif	
		Total	Irrigated	Total	Irrigated	Total	Irrigated	Total	Irrigated	Total	Irrigated	Total	Irrigated
Aurriya	Aurriya	10096	66	849	262	0	0	849	262	0	0	0	0
Aurriya	Bhagya Nagar	4097	30	989	889	2	2	991	891	0	0	0	0
Aurriya	Ajitmal	4529	158	468	308	2	2	470	310	0	0	0	0
Aurriya	Achalda	2252	70	2186	1103	14	14	2200	1117	0	0	0	0
Aurriya	Sahar	1636	60	2483	1307	3	3	2486	1310	0	0	0	0
Aurriya	Bidhuna	936	60	3085	1908	18	18	3103	1926	0	0	0	0
Aurriya	Erwakatra	830	50	3065	1912	6	6	3071	1918	0	0	0	0
District Total		**24378**	**496**	**13147**	**7711**	**45**	**45**	**13192**	**7756**	**0**	**0**	**0**	**0**
Etah	Ganj Dundwara	4416	361	3538	2157	181	181	3719	2338	0	0	0	0
Etah	Nidhauli Kalan	3691	1018	3342	3326	108	108	3450	3434	0	0	0	0
Etah	Shitalpur	4043	775	4908	3714	92	92	5000	3806	0	0	0	0
Etah	Sakit	2869	596	4914	3073	87	87	5001	3160	0	0	0	0
Etah	Aliganj	5851	398	5424	771	27	27	5451	798	0	0	0	0
District Total		**70240**	**6884**	**56857**	**35883**	**1872**	**1872**	**58729**	**37755**	**0**	**0**	**0**	**0**
Farrukhabad	Kaimganj	1968	4	4484	1654	65	65	4549	1719	0	0	0	0
Farrukhabad	Nawabganj	511	2	5092	2184	24	24	5116	2208	0	0	0	0
Farrukhabad	Shamsabad	887	0	5567	1207	27	27	5594	1234	0	0	0	0
District Total		**5113**	**18**	**44551**	**7185**	**187**	**187**	**44738**	**7372**	**0**	**0**	**0**	**0**
Fatehpur	Devmai	140	0	160	0	0	0	160	0	0	0	0	0
Fatehpur	Malwan	209	0	50	9	0	0	50	9	0	0	0	0
Fatehpur	Khajuha	378	0	40	0	1	1	41	1	0	0	0	0
Fatehpur	Telyani	16	0	19	0	0	0	19	0	0	0	0	0
Fatehpur	Bhitaura	120	0	16	0	1	1	17	1	0	0	0	0
Fatehpur	Haswa	109	0	11	0	0	0	11	0	0	0	0	0
Fatehpur	Bahuwa	94	0	13	0	1	1	14	1	0	0	0	0
Fatehpur	Asodhar	2614	0	1	0	0	0	1	0	0	0	0	0
Fatehpur	Hathgaon	252	0	34	0	0	0	34	0	3	1	0	0
Fatehpur	Airaya	271	0	15	2	0	0	15	2	2	2	0	0
Fatehpur	Vijayipur	1974	0	10	2	0	0	10	2	0	0	21	0
Fatehpur	Dhata	1017	0	1	0	0	0	1	0	0	0	9	1
District Total		**7620**	**0**	**432**	**48**	**3**	**3**	**435**	**51**	**5**	**3**	**30**	**1**
Firozabad	Eka	4175	26	3251	2019	1	1	3252	2020	0	0	0	0
Firozabad	Jasrana	3495	17	1767	1099	31	31	1798	1130	0	0	0	0
Firozabad	Shikohabad	11092	141	371	146	12	12	383	158	0	0	0	0
Firozabad	Araon	4329	2	1359	632	27	27	1386	659	0	0	0	0
Firozabad	Madanpur	8246	2	636	318	164	164	800	482	0	0	0	0
District Total		**61495**	**194**	**8366**	**4629**	**258**	**258**	**8624**	**4887**	**0**	**0**	**0**	**0**
Etawa	Jaswantnagar	7766	28	941	575	32	32	973	607	0	0	0	0
Etawa	Basrehar	1819	18	1787	1379	7	7	1794	1386	0	0	0	0
Etawa	Takha	892	51	2094	1439	14	14	2108	1453	0	0	0	0
Etawa	Bharthana	2395	6	816	568	42	42	858	610	0	0	0	0
Etawa	Mahewa	6361	6	427	201	5	5	432	206	0	0	0	0
Etawa	Barhpura	7744	1	163	97	3	3	166	100	0	0	0	0
Etawa	Sainfai	3242	6	1254	345	21	21	1275	366	0	0	0	0
District Total		**37072**	**126**	**7486**	**4607**	**124**	**124**	**7610**	**4731**	**0**	**0**	**0**	**0**
Kannauj	Saurikh	1404	36	5221	1374	19	19	5240	1393	0	0	0	0
Kannauj	Haseran	501	30	2378	807	0	0	2378	807	0	0	0	0
Kannauj	Umarda	184	1	8333	1921	5	5	8338	1926	112	112	0	0
District Total		**4101**	**69**	**48898**	**5923**	**75**	**75**	**48973**	**5998**	**112**	**112**	**0**	**0**
Kanpur Nagar	Kalyanpur	10	0	1296	75	19	19	1315	94	0	0	0	0
Kanpur Nagar	Vidhunu	47	0	1132	30	0	0	1132	30	0	0	0	0
Kanpur Nagar	Sarsol	6	0	1210	0	0	0	1210	0	0	0	0	0
Kanpur Nagar	Bilhaur	122	4	6699	407	0	0	6699	407	0	0	0	0
Kanpur Nagar	Kakwan	0	0	480	22	0	0	480	22	0	0	0	0
Kanpur Nagar	Shivrajpur	53	0	3892	573	0	0	3892	573	0	0	0	0
Kanpur Nagar	Chaubepur	42	0	3716	78	0	0	3716	78	0	0	0	0
Kanpur Nagar	Patara	12	0	1049	0	0	0	1049	0	0	0	0	0
Kanpur Nagar	Bhitargaon	236	5	514	0	0	0	514	0	0	0	0	0
Kanpur Nagar	Ghatampur	715	4	532	11	0	0	532	11	0	0	0	0
District Total		**1262**	**13**	**21052**	**1207**	**19**	**19**	**21071**	**1226**	**0**	**0**	**0**	**0**
Kaushambi	Kara	2050	0	13	8	4	4	17	12	0	0	12	0
Kaushambi	Sirathu	2483	0	12	5	0	0	12	5	0	0	10	0
Kaushambi	Sarsawan	2014	0	3	0	0	0	3	0	0	0	11	0
Kaushambi	Manjhanpur	846	0	10	0	0	0	10	0	0	0	2	0
Kaushambi	Koshambhi	1454	0	2	0	0	0	2	0	0	0	3	0
Kaushambi	Chail	1655	0	0	0	0	0	0	0	0	0	0	0
Kaushambi	Newada	2198	0	0	0	0	0	0	0	0	0	1	0
District Total		**14528**	**0**	**42**	**13**	**4**	**4**	**46**	**17**	**0**	**0**	**39**	**0**
Kashiram Nagar	Soron	8515	273	6841	3893	88	88	6929	3981	0	0	0	0
Kashiram Nagar	Amanpur	3310	313	3037	2285	272	272	3309	2557	0	0	0	0
Kashiram Nagar	Sahawar	3374	210	3045	2338	328	328	3373	2666	0	0	0	0
Kashiram Nagar	Patiyali	4092	216	2906	2115	76	76	2982	2191	0	0	0	0
Kashiram Nagar	Sidhpura	2573	399	3294	2946	102	102	3396	3048	0	0	0	0
District Total	**Total District**	**32716**	**2051**	**27215**	**19509**	**1368**	**1368**	**28583**	**20877**	**0**	**0**	**0**	**0**
Mainpuri	Ghiror	1491	792	3298	2906	3	3	3301	2909	0	0	0	0
Mainpuri	Kuraoli	3195	478	3785	1780	5	5	3790	1785	0	0	0	0
Mainpuri	Mainpuri	1718	399	4464	2627	2	2	4466	2629	0	0	0	0
Mainpuri	Barnahal	4292	398	2046	947	24	24	2070	971	0	0	0	0
Mainpuri	Karhal	2107	35	1382	995	17	17	1399	1012	0	0	0	0
Mainpuri	Sultanganj	1732	0	5532	3777	84	84	5616	3861	0	0	0	0
Mainpuri	Bewar	1319	21	5263	3028	60	60	5323	3088	0	0	0	0
Mainpuri	Kishni	1004	2	6089	5740	71	71	6160	5811	0	0	0	0
District Total		**17087**	**2129**	**34027**	**23779**	**287**	**287**	**34314**	**24066**	**0**	**0**	**0**	**0**

Source: Planning Commission Uttar Prad

Table 17: Blockwise area covered by main crops in the district (In hect.) 2000-01

District Name	Block Name	Sanva jayad		Total sanva		Koda		Cocoon		Kutki		Total dhaan	
		Total	Irrigated	Total	Irrigated	Total	Irrigated	Total	Irrigated	Total	Irrigated	Total	Irrigated
Aurriya	Aurriya	0	0	0	0	0	0	0	0	0	0	26321	14659
Aurriya	Bhagya Nagar	0	0	0	0	0	0	0	0	0	0	22927	17847
Aurriya	Ajitmal	0	0	0	0	0	0	0	0	0	0	16681	11602
Aurriya	Achalda	0	0	0	0	0	0	0	0	0	0	27400	23857
Aurriya	Sahar	0	0	0	0	0	0	0	0	0	0	29602	26698
Aurriya	Bidhuna	0	0	0	0	0	0	0	0	0	0	32700	30376
Aurriya	Erwakatra	0	0	0	0	0	0	0	0	0	0	25684	23460
District Total		**0**	**0**	**0**	**0**	**0**	**0**	**0**	**0**	**0**	**0**	**181393**	**148577**
Etah	Ganj Dundwara	0	0	0	0	0	0	0	0	0	0	22604	16776
Etah	Nidhauli Kalan	0	0	0	0	0	0	0	0	0	0	25828	22426
Etah	Shitalpur	0	0	0	0	0	0	0	0	0	0	29284	23592
Etah	Sakit	0	0	0	0	0	0	0	0	0	0	27989	22371
Etah	Aliganj	0	0	0	0	0	0	0	0	0	0	27414	16897
District Total		**0**	**0**	**0**	**0**	**0**	**0**	**0**	**0**	**0**	**0**	**379442**	**283634**
Farrukhabad	Kaimganj	0	0	0	0	0	0	0	0	0	0	19543	13672
Farrukhabad	Nawabganj	0	0	0	0	0	0	0	0	0	0	17099	12950
Farrukhabad	Shamsabad	0	0	0	0	0	0	0	0	0	0	19605	13392
District Total		**0**	**0**	**0**	**0**	**0**	**0**	**0**	**0**	**0**	**0**	**143609**	**93904**
Fatehpur	Devmai	0	0	0	0	0	0	0	0	0	0	17270	15312
Fatehpur	Malwan	0	0	0	0	0	0	0	0	0	0	27677	25494
Fatehpur	Khajuha	0	0	0	0	0	0	22	0	0	0	21124	17089
Fatehpur	Telyani	0	0	0	0	0	0	0	0	0	0	20947	19748
Fatehpur	Bhitaura	0	0	0	0	0	0	0	0	0	0	26239	24075
Fatehpur	Haswa	0	0	0	0	0	0	0	0	0	0	24375	21269
Fatehpur	Bahuwa	0	0	0	0	0	0	0	0	0	0	21730	19017
Fatehpur	Asodhar	0	0	0	0	0	0	0	0	0	0	20545	12900
Fatehpur	Hathgaon	0	0	0	0	0	0	0	0	0	0	22132	19673
Fatehpur	Airaya	0	0	0	0	0	0	0	0	0	0	23044	20814
Fatehpur	Vijayipur	0	0	21	0	0	0	0	0	0	0	19222	12232
Fatehpur	Dhata	0	0	9	1	0	0	0	0	0	0	17356	12084
District Total		**0**	**0**	**30**	**1**	**0**	**0**	**23**	**0**	**0**	**0**	**282968**	**234407**
Firozabad	Eka	0	0	0	0	0	0	0	0	0	0	34141	26124
Firozabad	Jasrana	0	0	0	0	0	0	0	0	0	0	26827	21924
Firozabad	Shikohabad	0	0	0	0	0	0	0	0	0	0	27029	15671
Firozabad	Araon	0	0	0	0	0	0	0	0	0	0	17080	11994
Firozabad	Madanpur	0	0	0	0	0	0	0	0	0	0	26255	16661
District Total		**0**	**0**	**0**	**0**	**0**	**0**	**0**	**0**	**0**	**0**	**216576**	**146195**
Etawa	Jaswantnagar	0	0	0	0	0	0	0	0	0	0	23653	15375
Etawa	Basrehar	0	0	0	0	0	0	0	0	0	0	29473	26997
Etawa	Takha	0	0	0	0	0	0	0	0	0	0	27456	25849
Etawa	Bharthana	0	0	0	0	0	0	0	0	0	0	26273	23525
Etawa	Mahewa	0	0	0	0	0	0	0	0	0	0	27118	20162
Etawa	Barhpura	0	0	0	0	0	0	0	0	0	0	18335	10094
Etawa	Sainfai	0	0	0	0	0	0	0	0	0	0	22850	18671
District Total		**0**	**0**	**0**	**0**	**0**	**0**	**0**	**0**	**0**	**0**	**185514**	**142942**
Kannauj	Saurikh	0	0	0	0	0	0	0	0	0	0	23842	17913
Kannauj	Haseran	0	0	0	0	0	0	0	0	0	0	13793	11233
Kannauj	Umarda	0	0	0	0	0	0	0	0	0	0	35579	27067
District Total		**0**	**0**	**0**	**0**	**0**	**0**	**0**	**0**	**0**	**0**	**155941**	**103410**
Kanpur Nagar	Kalyanpur	0	0	0	0	0	0	0	0	0	0	14636	12129
Kanpur Nagar	Vidhunu	0	0	0	0	0	0	0	0	0	0	21739	18845
Kanpur Nagar	Sarsol	0	0	0	0	0	0	0	0	0	0	19639	16030
Kanpur Nagar	Bilhaur	0	0	0	0	0	0	0	0	0	0	17505	10667
Kanpur Nagar	Kakwan	0	0	0	0	0	0	0	0	0	0	7241	6569
Kanpur Nagar	Shivrajpur	0	0	0	0	0	0	0	0	0	0	17380	13398
Kanpur Nagar	Chaubepur	0	0	0	0	0	0	0	0	0	0	7747	3439
Kanpur Nagar	Patara	0	0	0	0	0	0	0	0	0	0	18074	14540
Kanpur Nagar	Bhitargaon	0	0	0	0	0	0	0	0	0	0	23764	18068
Kanpur Nagar	Ghatampur	0	0	0	0	0	0	0	0	0	0	30960	18677
District Total		**0**	**0**	**0**	**0**	**0**	**0**	**0**	**0**	**0**	**0**	**185676**	**138199**
Kaushambi	Kara	0	0	12	0	0	0	0	0	0	0	14244	9781
Kaushambi	Sirathu	0	0	10	0	0	0	0	0	0	0	20655	14358
Kaushambi	Sarsawan	0	0	11	0	0	0	0	0	0	0	18809	12110
Kaushambi	Manjhanpur	0	0	2	0	0	0	0	0	0	0	15568	10541
Kaushambi	Koshambhi	0	0	3	0	0	0	0	0	0	0	17430	11514
Kaushambi	Chail	0	0	0	0	0	0	0	0	0	0	8922	4859
Kaushambi	Newada	0	0	1	0	0	0	0	0	0	0	14123	8762
District Total		**0**	**0**	**39**	**0**	**0**	**0**	**0**	**0**	**0**	**0**	**123556**	**79768**
Kashiram Nagar	Soron	0	0	0	0	0	0	0	0	0	0	34821	23567
Kashiram Nagar	Amanpur	0	0	0	0	0	0	0	0	0	0	22904	18133
Kashiram Nagar	Sahawar	0	0	0	0	0	0	0	0	0	0	19631	15209
Kashiram Nagar	Patiyali	0	0	0	0	0	0	0	0	0	0	21562	16279
Kashiram Nagar	Sidhpura	0	0	0	0	0	0	0	0	0	0	19844	16833
District Total	**Total District**	**0**	**0**	**0**	**0**	**0**	**0**	**0**	**0**	**0**	**0**	**166195**	**124673**
Mainpuri	Ghiror	0	0	0	0	0	0	0	0	0	0	33198	31881
Mainpuri	Kuraoli	0	0	0	0	0	0	0	0	0	0	27089	21576
Mainpuri	Mainpuri	0	0	0	0	0	0	0	0	0	0	31823	28095
Mainpuri	Barnahal	0	0	0	0	0	0	0	0	0	0	18831	13753
Mainpuri	Karhal	0	0	0	0	0	0	0	0	0	0	34457	31936
Mainpuri	Sultanganj	0	0	0	0	0	0	0	0	0	0	26918	23060
Mainpuri	Bewar	0	0	0	0	0	0	0	0	0	0	27255	23660
Mainpuri	Kishni	0	0	0	0	0	0	0	0	0	0	34895	33445
District Total		**0**	**0**	**0**	**0**	**0**	**0**	**0**	**0**	**0**	**0**	**253493**	**225968**

Source: Planning Commission Uttar Prad

Table 17: Blockwise area covered by main crops in the district (In hect.) 2000-01

District Name	Block Name	Urad kharif		Urad jayad		Total urad		Moong kharif		Moong jayad		Total moong	
		Total	Irrigated	Total	Irrigated	Total	Irrigated	Total	Irrigated	Total	Irrigated	Total	Irrigated
Aurriya	Aurriya	415	21	41	41	456	62	5	0	71	71	76	71
Aurriya	Bhagya Nagar	131	15	52	52	183	67	8	1	25	25	33	26
Aurriya	Ajitmal	941	60	18	18	959	78	9	0	16	16	25	16
Aurriya	Achalda	66	2	38	38	104	40	5	0	162	162	167	162
Aurriya	Sahar	38	2	72	72	110	74	4	0	68	68	72	68
Aurriya	Bidhuna	8	2	142	142	150	144	3	0	148	148	151	148
Aurriya	Erwakatra	3	2	174	174	177	176	3	0	191	191	194	191
District Total		**1602**	**104**	**537**	**537**	**2139**	**641**	**37**	**1**	**681**	**681**	**718**	**682**
Etah	Ganj Dundwara	56	9	32	32	88	41	19	9	297	297	316	306
Etah	Nidhauli Kalan	26	15	38	38	64	53	12	8	638	638	650	646
Etah	Shitalpur	36	19	65	65	101	84	9	4	1133	1133	1142	1137
Etah	Sakit	38	22	48	48	86	70	14	9	689	689	703	698
Etah	Aliganj	141	12	43	43	184	55	9	8	532	532	541	540
District Total		**838**	**282**	**707**	**704**	**1545**	**986**	**184**	**103**	**13184**	**13183**	**13368**	**13286**
Farrukhabad	Kaimganj	94	5	261	261	355	266	24	2	85	85	109	87
Farrukhabad	Nawabganj	78	1	227	227	305	228	2	0	89	89	91	89
Farrukhabad	Shamsabad	61	4	350	350	411	354	9	0	75	75	84	75
District Total		**855**	**22**	**1466**	**1466**	**2321**	**1488**	**123**	**5**	**758**	**758**	**881**	**763**
Fatehpur	Devmai	555	0	63	63	618	63	34	0	80	80	114	80
Fatehpur	Malwan	654	0	75	75	729	75	62	0	93	93	155	93
Fatehpur	Khajuha	1345	0	58	58	1403	58	43	0	81	81	124	81
Fatehpur	Telyani	228	0	250	250	478	250	89	0	233	233	322	233
Fatehpur	Bhitaura	201	0	75	75	276	75	55	0	73	73	128	73
Fatehpur	Haswa	565	0	35	33	600	33	120	0	90	89	210	89
Fatehpur	Bahuwa	795	0	11	11	806	11	98	0	49	49	147	49
Fatehpur	Asodhar	706	0	1	1	707	1	59	0	7	7	66	7
Fatehpur	Hathgaon	296	0	59	59	355	59	22	0	8	8	30	8
Fatehpur	Airaya	248	0	19	19	267	19	24	0	18	18	42	18
Fatehpur	Vijayipur	612	0	2	2	614	2	55	0	6	6	61	6
Fatehpur	Dhata	337	0	1	1	338	1	19	0	23	23	42	23
District Total		**8226**	**0**	**654**	**652**	**8880**	**652**	**766**	**0**	**772**	**771**	**1538**	**771**
Firozabad	Eka	74	7	84	84	158	91	28	3	796	796	824	799
Firozabad	Jasrana	41	4	51	51	92	55	12	2	485	485	497	487
Firozabad	Shikohabad	96	9	10	10	106	19	7	2	42	42	49	44
Firozabad	Araon	38	3	71	71	109	74	3	1	219	219	222	220
Firozabad	Madanpur	36	2	304	304	340	306	6	1	181	181	187	182
District Total		**584**	**49**	**573**	**573**	**1157**	**622**	**84**	**14**	**1902**	**1902**	**1986**	**1916**
Etawa	Jaswantnagar	60	3	51	51	111	54	1	0	237	237	238	237
Etawa	Basrehar	55	2	36	36	91	38	1	0	159	159	160	159
Etawa	Takha	12	7	58	58	70	65	3	2	205	205	208	207
Etawa	Bharthana	155	1	26	26	181	27	9	0	219	219	228	219
Etawa	Mahewa	1195	17	8	8	1203	25	25	0	162	162	187	162
Etawa	Barhpura	104	0	10	10	114	10	1	0	174	174	175	174
Etawa	Sainfai	7	0	34	34	41	34	1	0	252	252	253	252
District Total		**1616**	**30**	**224**	**224**	**1840**	**254**	**55**	**2**	**1416**	**1416**	**1471**	**1418**
Kannauj	Saurikh	60	0	241	241	301	241	5	0	318	318	323	318
Kannauj	Haseran	39	6	197	197	236	203	0	0	127	127	127	127
Kannauj	Umarda	36	2	497	497	533	499	13	2	448	448	461	450
District Total		**302**	**11**	**1931**	**1931**	**2233**	**1942**	**46**	**2**	**1819**	**1819**	**1865**	**1821**
Kanpur Nagar	Kalyanpur	173	0	32	32	205	32	83	0	23	23	106	23
Kanpur Nagar	Vidhunu	392	0	32	32	424	32	90	0	20	20	110	20
Kanpur Nagar	Sarsol	705	0	31	31	736	31	187	0	12	12	199	12
Kanpur Nagar	Bilhaur	41	2	161	161	202	163	6	0	179	179	185	179
Kanpur Nagar	Kakwan	5	0	17	17	22	17	0	0	63	63	63	63
Kanpur Nagar	Shivrajpur	43	3	78	78	121	81	11	5	311	311	322	316
Kanpur Nagar	Chaubepur	93	0	92	92	185	92	9	0	105	105	114	105
Kanpur Nagar	Patara	1261	0	10	10	1271	10	38	0	8	8	46	8
Kanpur Nagar	Bhitargaon	1167	0	10	10	1177	10	43	0	4	4	47	4
Kanpur Nagar	Ghatampur	1648	0	11	11	1659	11	159	0	1	1	160	1
District Total		**5659**	**6**	**495**	**495**	**6154**	**501**	**676**	**17**	**728**	**728**	**1404**	**745**
Kaushambi	Kara	134	2	4	4	138	6	0	0	7	7	7	7
Kaushambi	Sirathu	110	2	7	7	117	9	14	0	8	8	22	8
Kaushambi	Sarsawan	92	0	50	50	142	50	2	0	40	40	42	40
Kaushambi	Manjhanpur	180	0	4	4	184	4	0	0	2	2	2	2
Kaushambi	Koshambhi	252	0	0	0	252	0	0	0	1	1	1	1
Kaushambi	Chail	25	0	5	5	30	5	1	0	7	7	8	7
Kaushambi	Newada	45	0	4	4	49	4	3	0	3	3	6	3
District Total		**852**	**4**	**77**	**77**	**929**	**81**	**25**	**0**	**75**	**75**	**100**	**75**
Kashiram Nagar	Soron	38	18	56	55	94	73	8	5	419	419	427	424
Kashiram Nagar	Amanpur	39	13	37	36	76	49	12	7	1233	1232	1245	1239
Kashiram Nagar	Sahawar	25	17	42	42	67	59	6	5	935	935	941	940
Kashiram Nagar	Patiyali	65	24	78	78	143	102	20	8	439	439	459	447
Kashiram Nagar	Sidhpura	46	15	81	81	127	96	13	9	1216	1216	1229	1225
District Total	**Total District**	**351**	**128**	**354**	**351**	**705**	**479**	**96**	**51**	**5655**	**5654**	**5751**	**5705**
Mainpuri	Ghiror	11	5	203	203	214	208	1	1	742	742	743	743
Mainpuri	Kuraoli	31	4	97	97	128	101	5	3	1353	1353	1358	1356
Mainpuri	Mainpuri	24	7	107	107	131	114	3	1	1003	1003	1006	1004
Mainpuri	Barnahal	37	7	22	22	59	29	12	0	110	110	122	110
Mainpuri	Karhal	23	0	65	65	88	65	1	0	238	238	239	238
Mainpuri	Sultanganj	20	4	298	298	318	302	0	0	897	897	897	897
Mainpuri	Bewar	16	8	311	311	327	319	0	0	942	942	942	942
Mainpuri	Kishni	8	8	416	416	424	424	0	0	1121	1121	1121	1121
District Total		**190**	**60**	**1560**	**1560**	**1750**	**1620**	**22**	**5**	**6777**	**6777**	**6799**	**6782**

Source: Planning Commission Uttar Prad

Table 17: Blockwise area covered by main crops in the district (In hect.) 2000-01

District Name	Block Name	Masur		Gram		Pea		Arhar		Moth		Total pulses	
		Total	Irrigated	Total	Irrigated	Total	Irrigated	Total	Irrigated	Total	Irrigated	Total	Irrigated
Aurriya	Aurriya	12	12	2706	100	721	688	463	16	0	0	4434	949
Aurriya	Bhagya Nagar	1	0	1061	100	190	190	812	14	0	0	2280	397
Aurriya	Ajitmal	11	5	960	100	980	780	818	48	0	0	3753	1027
Aurriya	Achalda	7	2	538	198	189	189	491	17	0	0	1496	608
Aurriya	Sahar	32	2	498	188	90	90	592	29	0	0	1394	451
Aurriya	Bidhuna	28	15	348	193	113	113	342	12	0	0	1132	625
Aurriya	Erwakatra	8	3	233	103	48	48	312	54	0	0	972	575
District Total		**99**	**39**	**6344**	**982**	**2331**	**2098**	**3830**	**190**	**0**	**0**	**15461**	**4632**
Etah	Ganj Dundwara	223	181	816	759	4	4	151	135	4	2	1602	1428
Etah	Nidhauli Kalan	150	142	497	392	3	2	478	353	1	1	1843	1589
Etah	Shitalpur	146	128	658	605	4	3	725	489	0	0	2776	2446
Etah	Sakit	148	132	575	432	2	1	482	362	0	0	1996	1695
Etah	Aliganj	129	117	165	162	2	2	418	312	0	0	1439	1188
District Total		**2793**	**2611**	**5413**	**4792**	**49**	**38**	**6530**	**4642**	**14**	**8**	**29712**	**26363**
Farrukhabad	Kaimganj	118	85	294	62	205	160	149	6	0	0	1230	666
Farrukhabad	Nawabganj	73	70	173	28	225	225	247	13	0	0	1114	653
Farrukhabad	Shamsabad	236	99	255	26	135	135	241	4	0	0	1362	693
District Total		**900**	**493**	**2040**	**517**	**1227**	**1117**	**1889**	**51**	**0**	**0**	**9258**	**4429**
Fatehpur	Devmai	0	0	1627	35	300	178	901	3	0	0	3560	359
Fatehpur	Malwan	1	0	1363	19	174	64	981	3	0	0	3403	254
Fatehpur	Khajuha	221	0	4873	3	115	44	1711	1	0	0	8447	187
Fatehpur	Telyani	1	1	1072	8	95	73	609	1	0	0	2577	566
Fatehpur	Bhitaura	1	0	1440	6	175	70	813	3	0	0	2833	227
Fatehpur	Haswa	0	0	3434	2	219	168	1003	1	0	0	5466	293
Fatehpur	Bahuwa	531	0	2719	2	89	22	1172	25	0	0	5464	109
Fatehpur	Asodhar	845	0	7846	2	31	4	2005	0	0	0	11500	14
Fatehpur	Hathgaon	0	0	1457	12	152	106	746	0	0	0	2740	185
Fatehpur	Airaya	0	0	1813	6	143	77	592	0	0	0	2857	120
Fatehpur	Vijayipur	33	3	6598	10	104	55	1939	1	0	0	9349	77
Fatehpur	Dhata	3	0	3841	12	189	59	1191	1	0	0	5604	96
District Total		**1933**	**4**	**44497**	**137**	**2062**	**1051**	**15708**	**61**	**0**	**0**	**74618**	**2676**
Firozabad	Eka	19	18	406	398	48	47	271	75	1	0	1727	1428
Firozabad	Jasrana	5	5	165	142	39	39	89	33	1	0	888	761
Firozabad	Shikohabad	4	4	423	383	502	501	134	27	1	0	1219	978
Firozabad	Araon	3	2	131	105	124	123	93	9	0	0	682	533
Firozabad	Madanpur	5	5	225	171	518	518	169	12	1	0	1445	1194
District Total		**70**	**67**	**2314**	**1861**	**1569**	**1564**	**1354**	**281**	**7**	**0**	**8457**	**6311**
Etawa	Jaswantnagar	0	0	570	252	1562	1536	407	19	0	0	2888	2098
Etawa	Basrehar	0	0	247	106	174	170	196	34	0	0	868	507
Etawa	Takha	2	2	220	125	88	86	172	55	0	0	760	540
Etawa	Bharthana	1	0	358	95	214	198	133	9	0	0	1115	548
Etawa	Mahewa	0	0	1363	259	533	497	530	13	0	0	3816	956
Etawa	Barhpura	1	0	1322	141	55	53	922	11	0	0	2589	389
Etawa	Sainfai	0	0	245	167	630	627	162	5	0	0	1331	1085
District Total		**4**	**2**	**5826**	**1169**	**3260**	**3169**	**4055**	**149**	**0**	**0**	**16456**	**6161**
Kannauj	Saurikh	15	14	236	144	301	298	352	7	0	0	1528	1022
Kannauj	Haseran	20	20	410	156	334	319	164	10	0	0	1291	835
Kannauj	Umarda	31	27	507	181	190	158	481	2	0	0	2203	1317
District Total		**113**	**96**	**2177**	**979**	**2196**	**2128**	**2717**	**30**	**0**	**0**	**11301**	**6996**
Kanpur Nagar	Kalyanpur	5	5	405	31	62	44	436	0	0	0	1219	135
Kanpur Nagar	Vidhunu	0	0	673	35	87	58	912	19	0	0	2206	164
Kanpur Nagar	Sarsol	0	0	1275	94	467	191	1173	9	0	0	3850	337
Kanpur Nagar	Bilhaur	14	7	549	66	65	37	297	41	0	0	1312	493
Kanpur Nagar	Kakwan	31	8	303	44	43	25	11	0	0	0	473	157
Kanpur Nagar	Shivrajpur	0	0	569	152	92	60	233	4	0	0	1337	613
Kanpur Nagar	Chaubepur	0	0	1058	180	28	17	338	6	0	0	1723	400
Kanpur Nagar	Patara	11	0	3128	35	922	285	1243	30	0	0	6621	368
Kanpur Nagar	Bhitargaon	3	0	4725	57	1046	609	1573	36	0	0	8571	716
Kanpur Nagar	Ghatampur	125	0	11270	90	1202	383	3174	11	0	0	17590	496
District Total		**192**	**20**	**24204**	**797**	**4070**	**1716**	**9598**	**172**	**0**	**0**	**45622**	**3951**
Kaushambi	Kara	1	0	1708	15	99	63	943	7	0	0	2896	98
Kaushambi	Sirathu	0	0	2922	71	256	155	1286	0	0	0	4603	243
Kaushambi	Sarsawan	24	0	3480	52	340	92	1256	0	0	0	5284	234
Kaushambi	Manjhanpur	8	0	1610	122	157	65	616	0	0	0	2577	193
Kaushambi	Koshambhi	5	0	2829	71	206	68	975	0	0	0	4268	140
Kaushambi	Chail	0	0	1259	4	309	41	550	0	0	0	2156	57
Kaushambi	Newada	0	0	2671	8	133	38	908	0	0	0	3767	53
District Total		**38**	**0**	**18946**	**375**	**1922**	**646**	**7188**	**7**	**0**	**0**	**29123**	**1184**
Kashiram Nagar	Soron	278	264	137	131	2	1	399	274	3	2	1340	1169
Kashiram Nagar	Amanpur	292	289	148	132	4	4	257	165	0	0	2022	1878
Kashiram Nagar	Sahawar	244	232	196	192	3	2	211	187	3	1	1665	1613
Kashiram Nagar	Patiyali	163	151	319	296	3	2	272	218	2	1	1361	1217
Kashiram Nagar	Sidhpura	139	129	316	298	2	1	192	165	0	0	2005	1914
District Total	**Total District**	**1666**	**1568**	**2056**	**1927**	**21**	**16**	**2080**	**1571**	**13**	**7**	**12292**	**11273**
Mainpuri	Ghiror	10	10	224	224	52	52	128	85	0	0	1371	1322
Mainpuri	Kuraoli	17	17	165	156	99	99	188	48	0	0	1955	1777
Mainpuri	Mainpuri	9	9	231	220	89	89	218	87	0	0	1684	1523
Mainpuri	Barnahal	1	1	281	216	594	594	271	10	0	0	1328	960
Mainpuri	Karhal	0	0	151	134	611	610	165	30	0	0	1254	1077
Mainpuri	Sultanganj	69	12	57	54	41	41	95	40	0	0	1477	1346
Mainpuri	Bewar	4	4	51	51	35	35	160	15	0	0	1519	1366
Mainpuri	Kishni	1	1	122	122	73	73	187	56	0	0	1928	1797
District Total		**111**	**54**	**1306**	**1201**	**1614**	**1613**	**1531**	**439**	**0**	**0**	**13111**	**11709**

Source: Planning Commission Uttar Prad

Table 17: Blockwise area covered by main crops in the district (In hect.) 2000-01

District Name	Block Name	Total grains		Lahi/Sarson		Alsi		Til		Rendi		Groundnut	
		Total	Irrigated	Total	Irrigated	Total	Irrigated	Total	Irrigated	Total	Irrigated	Total	Irrigated
Aurriya	Aurriya	30755	15608	4003	754	15	2	6	0	0	0	0	0
Aurriya	Bhagya Nagar	25207	18244	2784	2004	0	0	5	0	0	0	60	4
Aurriya	Ajitmal	20434	12629	2054	1298	0	0	5	1	0	0	0	0
Aurriya	Achalda	28896	24465	1886	1505	0	0	2	1	0	0	22	8
Aurriya	Sahar	30996	27149	1936	1693	0	0	0	0	0	0	20	8
Aurriya	Bidhuna	33832	31001	1341	1303	10	3	0	0	0	0	20	3
Aurriya	Erwakatra	26656	24035	975	805	0	0	0	0	0	0	0	0
District Total		**196854**	**153209**	**14994**	**9377**	**25**	**5**	**18**	**2**	**0**	**0**	**122**	**23**
Etah	Ganj Dundwara	24206	18204	838	812	0	0	22	5	0	0	12	7
Etah	Nidhauli Kalan	27671	24015	2302	2197	3	3	54	9	0	0	0	0
Etah	Shitalpur	32060	26038	1661	1649	8	8	63	5	0	0	0	0
Etah	Sakit	29985	24066	1527	1489	7	7	49	2	0	0	0	0
Etah	Aliganj	28853	18085	717	712	0	0	95	11	0	0	85	17
District Total		**409154**	**309997**	**18578**	**18179**	**28**	**28**	**575**	**88**	**0**	**0**	**135**	**40**
Farrukhabad	Kaimganj	20773	14338	1613	1146	0	0	129	6	0	0	80	7
Farrukhabad	Nawabganj	18213	13603	883	824	0	0	155	3	0	0	19	1
Farrukhabad	Shamsabad	20967	14085	1314	1034	0	0	161	5	0	0	65	3
District Total		**152867**	**98333**	**8751**	**7488**	**0**	**0**	**1464**	**19**	**0**	**0**	**624**	**20**
Fatehpur	Devmai	20830	15671	1273	516	3	0	567	0	0	0	73	0
Fatehpur	Malwan	31080	25748	1925	795	0	0	494	6	0	0	5	0
Fatehpur	Khajuha	29571	17276	1312	475	29	0	719	0	0	0	10	0
Fatehpur	Telyani	23524	20314	712	542	0	0	146	0	0	0	0	0
Fatehpur	Bhitaura	29072	24302	839	406	1	0	178	0	0	0	0	0
Fatehpur	Haswa	29841	21562	907	481	2	0	265	0	0	0	0	0
Fatehpur	Bahuwa	27194	19126	897	322	4	0	298	1	0	0	0	0
Fatehpur	Asodhar	32045	12914	1154	141	31	0	253	0	0	0	162	71
Fatehpur	Hathgaon	24872	19858	531	296	1	0	296	0	0	0	0	0
Fatehpur	Airaya	25901	20934	535	345	3	0	435	0	0	0	73	1
Fatehpur	Vijayipur	28571	12309	481	198	22	0	444	0	0	0	0	0
Fatehpur	Dhata	22960	12180	444	207	6	1	317	1	0	0	0	0
District Total		**357586**	**237083**	**12606**	**5137**	**217**	**1**	**5572**	**8**	**0**	**0**	**359**	**72**
Firozabad	Eka	35868	27552	964	900	7	2	32	2	0	0	0	0
Firozabad	Jasrana	27715	22685	797	744	3	0	11	1	0	0	0	0
Firozabad	Shikohabad	28248	16649	372	257	5	1	62	0	0	0	0	0
Firozabad	Araon	17762	12527	449	419	4	0	35	1	0	0	0	0
Firozabad	Madanpur	27700	17855	620	561	9	2	153	5	1	0	1	0
District Total		**225033**	**152506**	**10219**	**9307**	**44**	**6**	**437**	**12**	**1**	**0**	**1**	**0**
Etawa	Jaswantnagar	26541	17473	1166	643	0	0	105	0	0	0	0	0
Etawa	Basrehar	30341	27504	823	535	0	0	2	0	0	0	0	0
Etawa	Takha	28216	26389	1041	724	0	0	2	1	0	0	0	0
Etawa	Bharthana	27388	24073	1198	766	0	0	0	0	0	0	0	0
Etawa	Mahewa	30934	21118	2692	1340	0	0	0	0	0	0	0	0
Etawa	Barhpura	20924	10483	3025	851	0	0	36	0	0	0	0	0
Etawa	Sainfai	24181	19756	819	552	0	0	18	1	0	0	0	0
District Total		**201970**	**149103**	**14203**	**5571**	**0**	**0**	**164**	**2**	**0**	**0**	**69**	**69**
Kannauj	Saurikh	25370	18935	1539	1505	0	0	240	1	0	0	44	3
Kannauj	Haseran	15084	12068	979	890	0	0	123	0	0	0	68	12
Kannauj	Umarda	37782	28384	3045	2903	0	0	217	7	0	0	96	8
District Total		**167242**	**110406**	**11565**	**10606**	**0**	**0**	**1405**	**11**	**0**	**0**	**716**	**42**
Kanpur Nagar	Kalyanpur	15855	12264	2014	1170	0	0	22	0	0	0	1	0
Kanpur Nagar	Vidhunu	23945	19009	1935	1244	4	4	78	0	0	0	1	0
Kanpur Nagar	Sarsol	23489	16367	1332	1047	0	0	546	0	1	0	0	0
Kanpur Nagar	Bilhaur	18817	11160	2830	2145	0	0	93	2	0	0	47	0
Kanpur Nagar	Kakwan	7714	6726	1154	892	0	0	5	0	0	0	0	0
Kanpur Nagar	Shivrajpur	18717	14011	1867	1534	0	0	11	0	0	0	0	0
Kanpur Nagar	Chaubepur	9470	3839	1652	1218	0	0	13	0	0	0	29	4
Kanpur Nagar	Patara	24695	14908	1388	458	6	5	430	0	0	0	4	1
Kanpur Nagar	Bhitargaon	32335	18784	2049	1036	8	6	643	0	0	0	29	4
Kanpur Nagar	Ghatampur	48550	19173	2037	393	329	15	564	0	0	0	234	11
District Total		**231298**	**142150**	**22243**	**14310**	**347**	**30**	**2423**	**2**	**1**	**0**	**345**	**20**
Kaushambi	Kara	17140	9879	185	120	1	0	385	0	0	0	79	10
Kaushambi	Sirathu	25258	14601	230	140	0	0	215	0	0	0	2	1
Kaushambi	Sarsawan	24093	12344	76	29	12	0	118	0	0	0	0	0
Kaushambi	Manjhanpur	18145	10734	88	44	10	0	166	0	0	0	0	0
Kaushambi	Koshambhi	21698	11654	58	8	2	0	132	0	0	0	0	0
Kaushambi	Chail	11078	4916	82	0	0	0	12	0	0	0	0	0
Kaushambi	Newada	17890	8815	30	0	0	0	40	0	0	0	0	0
District Total		**152679**	**80952**	**809**	**347**	**25**	**0**	**1132**	**0**	**0**	**0**	**81**	**11**
Kashiram Nagar	Soron	36161	24736	1368	1342	3	3	13	10	0	0	3	0
Kashiram Nagar	Amanpur	24926	20011	643	637	0	0	21	3	0	0	1	1
Kashiram Nagar	Sahawar	21296	16822	832	826	0	0	20	4	0	0	5	2
Kashiram Nagar	Patiyali	22923	17496	597	591	0	0	29	3	0	0	17	6
Kashiram Nagar	Sidhpura	21849	18747	164	158	0	0	28	4	0	0	3	1
District Total	**Total District**	**178487**	**135946**	**5931**	**5844**	**3**	**3**	**160**	**33**	**0**	**0**	**43**	**19**
Mainpuri	Ghiror	34569	33203	1186	1186	2	2	9	2	0	0	5	4
Mainpuri	Kuraoli	29044	23353	1382	1382	1	1	24	1	0	0	19	10
Mainpuri	Mainpuri	33507	29618	1407	1402	0	0	11	1	0	0	25	8
Mainpuri	Barnahal	20159	14713	871	869	0	0	16	0	0	0	0	0
Mainpuri	Karhal	35711	33013	447	447	0	0	0	0	0	0	0	0
Mainpuri	Sultanganj	28395	24406	944	944	0	0	40	9	0	0	5	5
Mainpuri	Bewar	28774	25026	776	770	0	0	62	7	0	0	28	23
Mainpuri	Kishni	36823	35242	1293	1292	0	0	27	8	0	0	11	7
District Total		**266604**	**237677**	**8867**	**8853**	**3**	**3**	**196**	**28**	**0**	**0**	**96**	**57**

Source: Planning Commission Uttar Prad

Table 17: Blockwise area covered by main crops in the district (In hect.) 2000-01

District Name	Block Name	Sunflower		Soyabean		Total oilseeds		Sugarcane		Potato		Onion	
		Total	Irrigated	Total	Irrigated	Total	Irrigated	Total	Irrigated	Total	Irrigated	Total	Irrigated
Aurriya	Aurriya	0	0	1	1	4025	757	232	232	350	350	0	0
Aurriya	Bhagya Nagar	0	0	0	0	2849	2008	308	308	324	324	0	0
Aurriya	Ajitmal	0	0	0	0	2059	1299	286	286	487	487	0	0
Aurriya	Achalda	0	0	0	0	1910	1514	158	158	396	396	0	0
Aurriya	Sahar	0	0	0	0	1956	1701	67	67	570	570	0	0
Aurriya	Bidhuna	12	3	0	0	1383	1312	130	130	531	531	0	0
Aurriya	Erwakatra	0	0	0	0	975	805	115	115	189	189	0	0
District Total		**12**	**3**	**1**	**1**	**15172**	**9411**	**1296**	**1296**	**2857**	**2857**	**0**	**0**
Etah	Ganj Dundwara	41	41	0	0	913	865	1643	1256	332	332	0	0
Etah	Nidhauli Kalan	21	21	0	0	2380	2230	121	120	376	376	0	0
Etah	Shitalpur	60	60	0	0	1792	1722	117	115	567	567	0	0
Etah	Sakit	39	39	0	0	1622	1537	93	45	543	543	0	0
Etah	Aliganj	18	18	0	0	915	758	495	274	859	859	0	0
District Total		**1104**	**1104**	**0**	**0**	**20420**	**19439**	**10345**	**7449**	**7058**	**7056**	**0**	**0**
Farrukhabad	Kaimganj	41	41	0	0	1863	1200	2774	2568	1159	1159	0	0
Farrukhabad	Nawabganj	75	75	0	0	1132	903	1383	1340	2445	2445	0	0
Farrukhabad	Shamsabad	56	56	0	0	1596	1098	2305	2071	3528	3528	0	0
District Total		**1267**	**1267**	**0**	**0**	**12106**	**8794**	**7391**	**6731**	**29221**	**29221**	**0**	**0**
Fatehpur	Devmai	0	0	0	0	1916	516	910	910	195	195	0	0
Fatehpur	Malwan	1	1	0	0	2425	802	446	446	320	320	0	0
Fatehpur	Khajuha	0	0	1	0	2071	475	1262	1262	195	195	0	0
Fatehpur	Telyani	13	13	0	0	871	555	393	393	666	666	0	0
Fatehpur	Bhitaura	2	0	0	0	1020	406	270	270	707	707	0	0
Fatehpur	Haswa	3	3	1	0	1178	484	224	224	916	916	0	0
Fatehpur	Bahuwa	0	0	0	0	1199	323	433	433	348	348	0	0
Fatehpur	Asodhar	0	0	0	0	1600	212	145	145	107	107	0	0
Fatehpur	Hathgaon	0	0	0	0	828	296	323	323	760	760	0	0
Fatehpur	Airaya	23	4	0	0	1069	350	164	164	723	723	0	0
Fatehpur	Vijayipur	0	0	0	0	947	198	1003	1003	196	196	0	0
Fatehpur	Dhata	0	0	0	0	767	209	2841	2841	313	313	0	0
District Total		**43**	**22**	**2**	**0**	**18799**	**5240**	**9598**	**9598**	**5734**	**5734**	**0**	**0**
Firozabad	Eka	5	5	0	0	1008	909	28	28	1096	1096	0	0
Firozabad	Jasrana	5	5	0	0	816	750	22	22	825	825	0	0
Firozabad	Shikohabad	3	3	0	0	442	261	16	16	1926	1926	0	0
Firozabad	Araon	4	4	0	0	492	424	12	12	4038	4038	0	0
Firozabad	Madanpur	7	7	0	0	791	575	59	57	4976	4976	0	0
District Total		**39**	**39**	**0**	**0**	**10741**	**9364**	**187**	**185**	**18508**	**18508**	**0**	**0**
Etawa	Jaswantnagar	0	0	0	0	1271	643	275	275	1597	1597	0	0
Etawa	Basrehar	0	0	0	0	825	535	76	76	765	765	0	0
Etawa	Takha	0	0	0	0	1043	725	131	131	351	351	0	0
Etawa	Bharthana	0	0	0	0	1198	766	111	111	962	962	0	0
Etawa	Mahewa	0	0	0	0	2692	1340	388	388	944	944	0	0
Etawa	Barhpura	0	0	0	0	3061	851	68	68	712	712	0	0
Etawa	Sainfai	2	2	0	0	839	555	54	54	616	616	0	0
District Total		**2**	**2**	**0**	**0**	**14438**	**5644**	**1103**	**1103**	**5967**	**5967**	**0**	**0**
Kannauj	Saurikh	18	18	0	0	1841	1527	81	81	1506	1506	0	0
Kannauj	Haseran	61	61	0	0	1231	963	101	56	925	925	0	0
Kannauj	Umarda	632	631	0	0	3990	3549	126	126	5222	5222	0	0
District Total		**3268**	**3267**	**18**	**0**	**16972**	**13926**	**474**	**427**	**32479**	**32479**	**0**	**0**
Kanpur Nagar	Kalyanpur	11	11	0	0	2048	1181	35	35	994	994	0	0
Kanpur Nagar	Vidhunu	3	3	0	0	2021	1251	35	35	1050	1050	0	0
Kanpur Nagar	Sarsol	0	0	0	0	1879	1047	386	386	793	793	0	0
Kanpur Nagar	Bilhaur	139	131	0	0	3109	2278	9	9	4085	4085	0	0
Kanpur Nagar	Kakwan	938	881	0	0	2097	1773	7	7	634	634	0	0
Kanpur Nagar	Shivrajpur	24	22	0	0	1902	1556	14	14	1414	1414	0	0
Kanpur Nagar	Chaubepur	354	336	0	0	2048	1558	77	77	637	637	0	0
Kanpur Nagar	Patara	0	0	3	2	1831	466	959	959	125	125	0	0
Kanpur Nagar	Bhitargaon	0	0	4	3	2733	1049	1392	1392	104	104	0	0
Kanpur Nagar	Ghatampur	19	18	2	1	3185	438	785	785	74	74	0	0
District Total		**1488**	**1402**	**9**	**6**	**26856**	**15770**	**3767**	**3767**	**10336**	**10336**	**0**	**0**
Kaushambi	Kara	2	2	0	0	652	132	22	22	978	978	0	0
Kaushambi	Sirathu	0	0	0	0	447	141	405	405	866	866	0	0
Kaushambi	Sarsawan	0	0	0	0	206	29	1433	1433	416	416	0	0
Kaushambi	Manjhanpur	0	0	0	0	264	44	250	250	382	382	0	0
Kaushambi	Koshambhi	0	0	0	0	192	8	382	382	297	297	0	0
Kaushambi	Chail	0	0	0	0	94	0	62	62	122	122	0	0
Kaushambi	Newada	0	0	0	0	70	0	168	168	306	306	0	0
District Total		**2**	**2**	**0**	**0**	**2049**	**360**	**2753**	**2753**	**3570**	**3570**	**0**	**0**
Kashiram Nagar	Soron	268	268	0	0	1655	1623	1827	1201	985	985	0	0
Kashiram Nagar	Amanpur	119	119	0	0	784	760	552	518	458	458	0	0
Kashiram Nagar	Sahawar	127	127	0	0	984	959	2045	1173	353	353	0	0
Kashiram Nagar	Patiyali	12	12	0	0	655	612	1523	1421	314	314	0	0
Kashiram Nagar	Sidhpura	13	13	0	0	208	176	642	343	262	262	0	0
District Total	**Total District**	**865**	**865**	**0**	**0**	**7002**	**6764**	**8418**	**6064**	**2986**	**2986**	**0**	**0**
Mainpuri	Ghiror	0	0	0	0	1202	1194	56	56	612	612	0	0
Mainpuri	Kuraoli	0	0	0	0	1426	1394	48	48	973	973	0	0
Mainpuri	Mainpuri	0	0	0	0	1443	1411	85	85	817	817	0	0
Mainpuri	Barnahal	0	0	0	0	887	869	48	48	867	867	0	0
Mainpuri	Karhal	0	0	0	0	447	447	82	82	358	358	0	0
Mainpuri	Sultanganj	2	2	0	0	991	960	28	28	1994	1994	0	0
Mainpuri	Bewar	2	2	0	0	868	802	22	22	3252	3252	0	0
Mainpuri	Kishni	1	1	0	0	1332	1308	47	47	915	915	0	0
District Total		**6**	**6**	**0**	**0**	**9168**	**8947**	**436**	**436**	**10328**	**10328**	**0**	**0**

Source: Planning Commission Uttar Prad

Table 17: Blockwise area covered by main crops in the district (In hect.) 2000-01

District Name	Block Name	Other vegetables		Tobacco		Jute		Cotton		Sanai		Turmeric	
		Total	Irrigated	Total	Irrigated	Total	Irrigated	Total	Irrigated	Total	Irrigated	Total	Irrigated
Aurriya	Aurriya	0	0	0	0	0	0	0	0	0	0	0	0
Aurriya	Bhagya Nagar	0	0	0	0	0	0	0	0	0	0	0	0
Aurriya	Ajitmal	0	0	0	0	0	0	0	0	0	0	0	0
Aurriya	Achalda	0	0	0	0	0	0	0	0	0	0	0	0
Aurriya	Sahar	0	0	0	0	0	0	0	0	0	0	0	0
Aurriya	Bidhuna	0	0	0	0	0	0	0	0	1	0	0	0
Aurriya	Erwakatra	0	0	0	0	0	0	0	0	0	0	0	0
District Total		**0**	**0**	**0**	**0**	**0**	**0**	**0**	**0**	**1**	**0**	**0**	**0**
Etah	Ganj Dundwara	0	0	524	524	0	0	15	14	0	0	1	1
Etah	Nidhauli Kalan	0	0	0	0	0	0	10	7	3	1	0	0
Etah	Shitalpur	0	0	126	126	0	0	13	12	2	1	1	1
Etah	Sakit	0	0	86	86	0	0	9	8	0	0	0	0
Etah	Aliganj	0	0	5895	5895	0	0	23	22	2	0	0	0
District Total		**0**	**0**	**10215**	**10215**	**0**	**0**	**235**	**211**	**32**	**11**	**10**	**10**
Farrukhabad	Kaimganj	0	0	2561	2561	0	0	0	0	10	0	0	0
Farrukhabad	Nawabganj	0	0	1241	1241	0	0	0	0	16	0	1	1
Farrukhabad	Shamsabad	0	0	2021	2021	0	0	0	0	0	0	0	0
District Total		**0**	**0**	**6107**	**6107**	**0**	**0**	**0**	**0**	**56**	**0**	**1**	**1**
Fatehpur	Devmai	0	0	1	1	0	0	0	0	46	0	0	0
Fatehpur	Malwan	0	0	0	0	0	0	0	0	11	0	2	2
Fatehpur	Khajuha	0	0	0	0	0	0	0	0	43	0	0	0
Fatehpur	Telyani	0	0	0	0	0	0	0	0	16	0	0	0
Fatehpur	Bhitaura	0	0	0	0	0	0	0	0	3	0	1	1
Fatehpur	Haswa	0	0	0	0	0	0	0	0	28	0	2	2
Fatehpur	Bahuwa	0	0	0	0	0	0	0	0	39	1	2	2
Fatehpur	Asodhar	0	0	0	0	0	0	0	0	34	0	0	0
Fatehpur	Hathgaon	0	0	1	1	0	0	0	0	6	0	1	1
Fatehpur	Airaya	0	0	0	0	0	0	0	0	1	0	0	0
Fatehpur	Vijayipur	0	0	0	0	0	0	0	0	8	0	0	0
Fatehpur	Dhata	0	0	0	0	0	0	0	0	3	0	1	1
District Total		**0**	**0**	**2**	**2**	**0**	**0**	**0**	**0**	**309**	**1**	**9**	**9**
Firozabad	Eka	0	0	2	2	0	0	0	0	0	0	0	0
Firozabad	Jasrana	0	0	2	2	0	0	1	1	0	0	0	0
Firozabad	Shikohabad	0	0	2	2	0	0	0	0	0	0	0	0
Firozabad	Araon	0	0	2	2	0	0	1	1	0	0	0	0
Firozabad	Madanpur	0	0	3	3	0	0	1	1	0	0	0	0
District Total		**0**	**0**	**19**	**19**	**0**	**0**	**4**	**3**	**0**	**0**	**0**	**0**
Etawa	Jaswantnagar	0	0	0	0	0	0	0	0	0	0	0	0
Etawa	Basrehar	0	0	0	0	0	0	0	0	11	0	0	0
Etawa	Takha	0	0	0	0	0	0	0	0	0	0	0	0
Etawa	Bharthana	0	0	0	0	0	0	0	0	0	0	0	0
Etawa	Mahewa	0	0	0	0	0	0	0	0	0	0	0	0
Etawa	Barhpura	0	0	0	0	0	0	0	0	0	0	0	0
Etawa	Sainfai	0	0	0	0	0	0	0	0	0	0	0	0
District Total		**0**	**0**	**0**	**0**	**0**	**0**	**0**	**0**	**11**	**0**	**0**	**0**
Kannauj	Saurikh	0	0	0	0	0	0	0	0	6	0	0	0
Kannauj	Haseran	0	0	3	3	0	0	0	0	1	0	0	0
Kannauj	Umarda	0	0	0	0	7	7	3	2	7	6	0	0
District Total		**36749**	**36040**	**36**	**36**	**7**	**7**	**3**	**2**	**25**	**6**	**0**	**0**
Kanpur Nagar	Kalyanpur	0	0	0	0	0	0	0	0	0	0	1	1
Kanpur Nagar	Vidhunu	0	0	0	0	0	0	0	0	6	0	0	0
Kanpur Nagar	Sarsol	0	0	0	0	0	0	0	0	6	0	0	0
Kanpur Nagar	Bilhaur	0	0	111	111	0	0	0	0	0	0	0	0
Kanpur Nagar	Kakwan	0	0	71	71	0	0	0	0	0	0	0	0
Kanpur Nagar	Shivrajpur	0	0	101	101	0	0	0	0	0	0	0	0
Kanpur Nagar	Chaubepur	0	0	0	0	0	0	0	0	0	0	0	0
Kanpur Nagar	Patara	0	0	0	0	0	0	0	0	18	0	1	1
Kanpur Nagar	Bhitargaon	0	0	133	133	0	0	10	10	102	0	1	1
Kanpur Nagar	Ghatampur	0	0	122	122	0	0	0	0	53	0	2	2
District Total		**0**	**0**	**538**	**538**	**0**	**0**	**10**	**10**	**191**	**0**	**5**	**5**
Kaushambi	Kara	5876	5135	17	17	0	0	0	0	0	0	2	2
Kaushambi	Sirathu	0	0	0	0	0	0	0	0	0	0	5	2
Kaushambi	Sarsawan	0	0	0	0	0	0	0	0	22	0	0	0
Kaushambi	Manjhanpur	0	0	0	0	0	0	0	0	0	0	2	2
Kaushambi	Koshambhi	0	0	0	0	0	0	0	0	3	0	0	0
Kaushambi	Chail	0	0	0	0	0	0	0	0	0	0	0	0
Kaushambi	Newada	0	0	0	0	0	0	0	0	0	0	0	0
District Total		**5876**	**5135**	**17**	**17**	**0**	**0**	**0**	**0**	**25**	**0**	**9**	**6**
Kashiram Nagar	Soron	0	0	171	171	0	0	8	7	0	0	1	1
Kashiram Nagar	Amanpur	0	0	337	337	0	0	12	11	0	0	1	1
Kashiram Nagar	Sahawar	0	0	456	456	0	0	18	15	5	3	2	2
Kashiram Nagar	Patiyali	0	0	976	976	0	0	16	13	8	3	1	1
Kashiram Nagar	Sidhpura	0	0	506	506	0	0	31	30	2	0	2	2
District Total	**Total District**	**0**	**0**	**3155**	**3155**	**0**	**0**	**120**	**109**	**17**	**7**	**8**	**8**
Mainpuri	Ghiror	0	0	1	1	0	0	0	0	0	0	0	0
Mainpuri	Kuraoli	0	0	81	81	0	0	0	0	0	0	0	0
Mainpuri	Mainpuri	0	0	5	5	0	0	0	0	0	0	1	1
Mainpuri	Barnahal	0	0	0	0	0	0	0	0	0	0	0	0
Mainpuri	Karhal	0	0	0	0	0	0	0	0	0	0	0	0
Mainpuri	Sultanganj	0	0	1	1	0	0	0	0	0	0	0	0
Mainpuri	Bewar	0	0	1	1	0	0	0	0	0	0	0	0
Mainpuri	Kishni	0	0	0	0	0	0	0	0	0	0	0	0
District Total		**0**	**0**	**89**	**89**	**0**	**0**	**0**	**0**	**0**	**0**	**1**	**1**

Source: Planning Commission Uttar Prad

Table 17: Blockwise area covered by main crops in the district (In hect.) 2000-01

District Name	Block Name	Total Rabi fodder		Total Kharif fodder		Total Jayad fodder	
		Total	Irrigated	Total	Irrigated	Total	Irrigated
Aurriya	Aurriya	102	102	232	85	7	7
Aurriya	Bhagya Nagar	85	85	279	45	8	8
Aurriya	Ajitmal	75	75	406	40	8	8
Aurriya	Achalda	125	125	289	70	5	5
Aurriya	Sahar	120	120	202	40	7	7
Aurriya	Bidhuna	100	99	219	90	8	8
Aurriya	Erwakatra	90	90	170	80	10	10
District Total		**700**	**699**	**1803**	**456**	**54**	**54**
Etah	Ganj Dundwara	212	212	385	115	101	101
Etah	Nidhauli Kalan	386	386	941	538	159	159
Etah	Shitalpur	243	243	831	593	135	135
Etah	Sakit	179	179	553	325	102	102
Etah	Aliganj	148	148	633	289	198	198
District Total		**3614**	**3613**	**9010**	**4924**	**2091**	**2088**
Farrukhabad	Kaimganj	166	166	427	146	163	163
Farrukhabad	Nawabganj	115	115	608	182	135	135
Farrukhabad	Shamsabad	145	133	765	82	178	178
District Total		**1034**	**1006**	**3922**	**559**	**1036**	**1036**
Fatehpur	Devmai	216	216	975	11	103	103
Fatehpur	Malwan	171	171	885	2	74	74
Fatehpur	Khajuha	163	163	1102	8	82	82
Fatehpur	Telyani	148	148	374	4	94	94
Fatehpur	Bhitaura	169	169	381	4	57	57
Fatehpur	Haswa	120	115	428	0	24	24
Fatehpur	Bahuwa	140	140	607	0	33	33
Fatehpur	Asodhar	44	43	503	1	3	3
Fatehpur	Hathgaon	76	76	210	0	26	26
Fatehpur	Airaya	73	73	169	0	39	39
Fatehpur	Vijayipur	48	48	351	0	9	9
Fatehpur	Dhata	88	88	444	0	10	10
District Total		**1608**	**1602**	**7597**	**32**	**571**	**571**
Firozabad	Eka	332	332	1041	457	198	198
Firozabad	Jasrana	212	212	524	249	128	128
Firozabad	Shikohabad	234	234	627	131	256	256
Firozabad	Araon	143	143	369	41	189	189
Firozabad	Madanpur	178	178	556	141	319	319
District Total		**2363**	**2363**	**5836**	**1475**	**2152**	**2152**
Etawa	Jaswantnagar	74	74	523	118	76	76
Etawa	Basrehar	114	114	376	114	33	33
Etawa	Takha	182	182	233	149	21	21
Etawa	Bharthana	120	120	356	77	16	16
Etawa	Mahewa	184	184	681	141	39	39
Etawa	Barhpura	55	55	412	63	24	24
Etawa	Sainfai	117	117	237	28	42	42
District Total		**848**	**848**	**2852**	**690**	**252**	**252**
Kannauj	Saurikh	131	131	215	52	96	96
Kannauj	Haseran	124	124	115	37	50	50
Kannauj	Umarda	179	179	250	105	117	117
District Total		**788**	**788**	**1797**	**216**	**722**	**722**
Kanpur Nagar	Kalyanpur	218	218	2487	77	42	42
Kanpur Nagar	Vidhunu	315	315	1482	41	45	45
Kanpur Nagar	Sarsol	470	469	896	23	53	53
Kanpur Nagar	Bilhaur	38	38	149	66	11	11
Kanpur Nagar	Kakwan	45	45	22	13	3	3
Kanpur Nagar	Shivrajpur	70	70	223	30	11	11
Kanpur Nagar	Chaubepur	86	86	349	21	46	46
Kanpur Nagar	Patara	139	139	724	4	7	7
Kanpur Nagar	Bhitargaon	168	168	1182	4	16	16
Kanpur Nagar	Ghatampur	88	88	1212	2	2	2
District Total		**1715**	**1714**	**8867**	**292**	**237**	**237**
Kaushambi	Kara	17	17	160	0	17	17
Kaushambi	Sirathu	28	28	257	3	14	14
Kaushambi	Sarsawan	26	26	240	0	32	32
Kaushambi	Manjhanpur	43	43	132	2	1	1
Kaushambi	Koshambhi	25	25	306	0	4	4
Kaushambi	Chail	4	4	219	0	40	40
Kaushambi	Newada	9	9	260	0	8	8
District Total		**161**	**161**	**1755**	**5**	**130**	**130**
Kashiram Nagar	Soron	314	314	385	229	152	152
Kashiram Nagar	Amanpur	153	153	383	187	125	124
Kashiram Nagar	Sahawar	218	218	370	152	118	118
Kashiram Nagar	Patiyali	129	129	376	141	94	94
Kashiram Nagar	Sidhpura	188	187	520	320	112	112
District Total	**Total District**	**1431**	**1430**	**3088**	**1498**	**865**	**862**
Mainpuri	Ghiror	178	178	368	259	35	35
Mainpuri	Kuraoli	145	145	478	137	35	35
Mainpuri	Mainpuri	207	207	635	325	17	17
Mainpuri	Barnahal	113	113	282	17	61	61
Mainpuri	Karhal	159	159	328	138	63	63
Mainpuri	Sultanganj	144	144	526	79	39	39
Mainpuri	Bewar	125	125	261	27	32	32
Mainpuri	Kishni	138	138	551	84	38	38
District Total		**1277**	**1277**	**3678**	**1095**	**337**	**337**

Source: Planning Commission Uttar Prad

Table 17: Blockwise area covered by main crops in the district (In hect.) 2005-06

District Name	Block Name	Rice kharif		Rice jayad		Total rice		Wheat		Barley		Jwar	
		Total	Irrigated	Total	Irrigated	Total	Irrigated	Total	Irrigated	Total	Irrigated	Total	Irrigated
Aurriya	Aurriya	4585	4583	0	0	4585	4583	11494	11485	923	612	580	0
Aurriya	Bhagya Nagar	5624	5624	0	0	5624	5624	11639	11639	614	590	600	2
Aurriya	Ajitmal	1936	1936	0	0	1936	1936	8550	8550	875	851	279	2
Aurriya	Achalda	7675	7675	0	0	7675	7675	15250	15250	247	246	129	8
Aurriya	Sahar	10156	10156	0	0	10156	10156	16253	16253	235	232	170	5
Aurriya	Bidhuna	10118	10118	0	0	10118	10118	17779	17779	104	102	33	22
Aurriya	Erwakatra	6197	6196	0	0	6197	6196	13333	13332	77	77	84	40
District Total		**46294**	**46291**	**0**	**0**	**46294**	**46291**	**94327**	**94317**	**3075**	**2710**	**1875**	**79**
Etah	Ganj Dundwara	2021	1950	3	3	2024	1953	13745	13745	464	454	31	0
Etah	Nidhauli Kalan	5282	5158	0	0	5282	5158	19425	19425	1376	1376	0	0
Etah	Shitalpur	3772	3716	0	0	3772	3716	17887	17887	1053	1053	0	0
Etah	Sakit	4987	4925	0	0	4987	4925	21885	21885	1213	1213	0	0
Etah	Aliganj	1817	1768	0	0	1817	1768	15568	15568	489	489	11	0
District Total		**36733**	**35443**	**3**	**3**	**36736**	**35446**	**227351**	**227342**	**13109**	**13064**	**131**	**8**
Farrukhabad	Kaimganj	2152	1992	0	0	2152	1992	10203	10073	203	187	105	5
Farrukhabad	Nawabganj	1975	1894	0	0	1975	1894	10012	10012	75	72	122	13
Farrukhabad	Shamsabad	1843	1832	0	0	1843	1832	11214	11021	216	186	277	4
District Total		**14922**	**14310**	**0**	**0**	**14922**	**14310**	**70534**	**70154**	**1337**	**1260**	**1586**	**61**
Fatehpur	Devmai	5466	5465	0	0	5466	5465	11287	11287	347	79	622	0
Fatehpur	Malwan	9586	9576	0	0	9586	9576	16464	16407	278	30	689	0
Fatehpur	Khajuha	6198	6194	0	0	6198	6194	12136	11704	532	20	1351	0
Fatehpur	Telyani	9482	9449	0	0	9482	9449	11852	11852	117	5	316	0
Fatehpur	Bhitaura	10445	10372	0	0	10445	10372	15063	14938	404	9	617	0
Fatehpur	Haswa	7955	7950	0	0	7955	7950	13013	12983	590	4	954	0
Fatehpur	Bahuwa	7274	7118	0	0	7274	7118	11118	11102	273	0	889	0
Fatehpur	Asodhar	4885	4885	0	0	4885	4885	10949	9522	865	0	1361	0
Fatehpur	Hathgaon	6685	6684	0	0	6685	6684	11723	11723	234	5	738	0
Fatehpur	Airaya	6776	6751	0	0	6776	6751	12291	12287	234	9	660	0
Fatehpur	Vijayipur	3462	3316	0	0	3462	3316	8013	7889	982	6	1575	0
Fatehpur	Dhata	3745	3588	0	0	3745	3588	7539	7464	607	8	1193	0
District Total		**86574**	**85929**	**0**	**0**	**86574**	**85929**	**154313**	**151631**	**6357**	**221**	**13993**	**0**
Firozabad	Eka	3546	3071	0	0	3546	3071	18424	18424	1544	1544	9	1
Firozabad	Jasrana	4323	4133	0	0	4323	4133	12625	12625	936	936	3	0
Firozabad	Shikohabad	1177	950	0	0	1177	950	10260	10260	1304	1304	6	1
Firozabad	Araon	914	879	0	0	914	879	6698	6698	426	426	50	29
Firozabad	Madanpur	2763	2751	0	0	2763	2751	9277	9277	921	844	33	16
District Total		**15298**	**14250**	**0**	**0**	**15298**	**14250**	**103591**	**103588**	**11018**	**10940**	**117**	**54**
Etawa	Jaswantnagar	3327	3327	0	0	3327	3327	10160	10160	536	476	20	4
Etawa	Basrehar	10058	10058	0	0	10058	10058	15018	15018	166	109	23	3
Etawa	Takha	8014	8014	0	0	8014	8014	12691	12691	36	30	21	4
Etawa	Bharthana	9811	9811	0	0	9811	9811	16246	16246	199	137	22	3
Etawa	Mahewa	5055	5055	0	0	5055	5055	14758	14758	995	831	13	3
Etawa	Barhpura	2466	2466	0	0	2466	2466	7871	7871	510	441	43	3
Etawa	Sainfai	7259	7259	0	0	7259	7259	11607	11607	71	66	45	4
District Total		**46146**	**46142**	**0**	**0**	**46146**	**46142**	**92413**	**92020**	**2821**	**2337**	**230**	**28**
Kannauj	Saurikh	3114	3102	0	0	3114	3102	9530	9530	208	188	111	10
Kannauj	Haseran	4084	3633	0	0	4084	3633	7850	7850	123	115	188	6
Kannauj	Umarda	8770	7213	0	0	8770	7213	19599	19595	362	294	248	11
District Total		**19553**	**17289**	**0**	**0**	**19553**	**17289**	**73983**	**73903**	**1675**	**1377**	**1196**	**32**
Kanpur Nagar	Kalyanpur	3600	3597	0	0	3600	3597	9702	9659	318	149	887	20
Kanpur Nagar	Vidhunu	5821	5816	0	0	5821	5816	13651	13591	338	96	837	0
Kanpur Nagar	Sarsol	1997	1996	0	0	1997	1996	1784	1774	1244	575	2337	0
Kanpur Nagar	Bilhaur	3253	3220	0	0	3253	3220	9750	9708	14	7	349	0
Kanpur Nagar	Kakwan	4211	4206	0	0	4211	4206	6167	6139	124	66	169	0
Kanpur Nagar	Shivrajpur	6814	6807	0	0	6814	6807	9838	9796	144	75	135	0
Kanpur Nagar	Chaubepur	3154	3151	0	0	3154	3151	9132	9093	257	137	478	0
Kanpur Nagar	Patara	3349	3290	0	0	3349	3290	10464	10401	759	339	424	0
Kanpur Nagar	Bhitargaon	3414	3362	0	0	3414	3362	13606	13546	790	74	3442	0
Kanpur Nagar	Ghatampur	1657	1504	0	0	1657	1504	14312	14214	1410	222	4533	26
District Total		**38229**	**37908**	**0**	**0**	**38229**	**37908**	**101551**	**101053**	**5398**	**1740**	**13726**	**50**
Kaushambi	Kara	3768	3685	0	0	3768	3685	8333	8326	91	43	270	0
Kaushambi	Sirathu	6242	6104	0	0	6242	6104	10731	10730	208	127	476	0
Kaushambi	Sarsawan	9217	8430	0	0	9217	8430	9986	9816	622	122	190	0
Kaushambi	Manjhanpur	6032	4743	0	0	6032	4743	8685	8682	121	118	840	0
Kaushambi	Koshambhi	5414	5096	0	0	5414	5096	8326	8325	262	48	206	0
Kaushambi	Chail	2858	2795	0	0	2858	2795	3513	3492	113	112	175	0
Kaushambi	Newada	4723	4610	0	0	4723	4610	7260	7242	866	277	3172	0
District Total		**43247**	**40321**	**0**	**0**	**43247**	**40321**	**65740**	**65191**	**2943**	**1010**	**6974**	**0**
Kashiram Nagar	Soron	965	885	0	0	965	885	19350	19341	918	918	7	0
Kashiram Nagar	Amanpur	3508	3415	0	0	3508	3415	12373	12373	876	876	16	0
Kashiram Nagar	Sahawar	2712	2613	0	0	2712	2613	10437	10437	528	513	0	0
Kashiram Nagar	Patiyali	1511	1425	0	0	1511	1425	13362	13362	586	566	16	0
Kashiram Nagar	Sidhpura	3452	3318	0	0	3452	3318	11275	11275	471	471	0	0
District Total	**Total District**	**14487**	**13899**	**3**	**3**	**14490**	**13902**	**93370**	**93361**	**4891**	**4846**	**72**	**0**
Mainpuri	Ghiror	8554	8554	0	0	8554	8554	18061	18061	372	372	0	0
Mainpuri	Kuraoli	4237	4237	0	0	4237	4237	15917	15917	389	389	16	16
Mainpuri	Mainpuri	6030	6030	0	0	6030	6030	18070	18070	683	683	17	17
Mainpuri	Barnahal	2161	2096	0	0	2161	2096	9291	9291	549	549	65	4
Mainpuri	Karhal	13794	13794	0	0	13794	13794	17847	17847	418	418	49	2
Mainpuri	Sultanganj	11482	11482	42	42	11524	11524	16154	16154	246	246	156	156
Mainpuri	Bewar	14922	14922	15	15	14937	14937	19163	19163	224	224	138	136
Mainpuri	Kishni	8482	8482	54	54	8536	8536	15581	15581	236	236	262	247
District Total		**75937**	**75872**	**134**	**134**	**76071**	**76006**	**139555**	**139555**	**3338**	**3338**	**835**	**704**

Source: Planning Commission Uttar Pradesh 2006 (Table- 19)

Table 17: Blockwise area covered by main crops in the district (In hect.) 2005-06

District Name	Block Name	Millet		Maize kharif		Maize jayad		Total Maize		Marhuva		Sanva kharif		Sanva
		Total	Irrigated	Total	Irrigated	Total	Irrigated	Total	Irrigated	Total	Irrigated	Total	Irrigated	Total
Aurriya	Aurriya	8250	0	128	33	2	2	130	35	0	0	0	0	0
Aurriya	Bhagya Nagar	5074	0	750	168	13	13	763	181	0	0	0	0	0
Aurriya	Ajitmal	5703	25	220	74	0	0	220	74	0	0	0	0	0
Aurriya	Achalda	3748	465	1637	1294	4	4	1641	1298	0	0	0	0	0
Aurriya	Sahar	3228	183	2116	1217	42	42	2158	1259	0	0	0	0	0
Aurriya	Bidhuna	1583	661	3305	3162	14	14	3319	3176	0	0	0	0	0
Aurriya	Erwakatra	1414	426	2539	2225	10	10	2549	2235	0	0	0	0	0
District Total		**29000**	**1760**	**10709**	**8185**	**85**	**85**	**10794**	**8270**	**0**	**0**	**0**	**0**	**0**
Etah	Ganj Dundwara	4563	812	2715	2251	0	0	135	135	2850	2386	0	0	0
Etah	Nidhauli Kalan	4525	517	3618	3105	0	0	107	107	3725	3212	0	0	0
Etah	Shitalpur	4736	937	4209	3826	0	0	432	432	4641	4258	0	0	0
Etah	Sakit	4474	1426	4124	3618	0	0	85	85	4209	3703	0	0	0
Etah	Aliganj	6138	1398	5708	4684	0	0	31	31	5739	4715	0	0	0
District Total		**82203**	**13291**	**51467**	**43417**	**0**	**0**	**4562**	**4562**	**56029**	**47979**	**0**	**0**	**0**
Farrukhabad	Kaimganj	1816	16	3388	1122	0	0	16	16	3404	1138	0	0	0
Farrukhabad	Nawabganj	442	33	5430	2229	0	0	79	79	5509	2308	0	0	0
Farrukhabad	Shamsabad	296	12	4716	2555	0	0	0	0	4716	2555	0	0	0
District Total		**4381**	**68**	**39904**	**11787**	**0**	**0**	**113**	**113**	**40017**	**11900**	**0**	**0**	**0**
Fatehpur	Devmai	40	0	193	7	0	0	1	1	194	8	0	0	0
Fatehpur	Malwan	366	0	44	0	0	0	2	2	46	2	0	0	0
Fatehpur	Khajuha	296	0	28	1	0	0	1	1	29	2	0	0	0
Fatehpur	Telyani	17	0	12	0	0	0	2	2	14	2	0	0	0
Fatehpur	Bhitaura	52	0	28	0	0	0	6	6	34	6	0	0	0
Fatehpur	Haswa	110	0	11	0	0	0	1	1	12	1	0	0	0
Fatehpur	Bahuwa	45	0	0	0	0	0	0	0	0	0	0	0	0
Fatehpur	Asodhar	1812	0	2	0	0	0	0	0	2	0	0	0	0
Fatehpur	Hathgaon	261	0	26	2	0	0	0	0	26	2	0	0	0
Fatehpur	Airaya	234	0	17	0	0	0	0	0	17	0	0	0	0
Fatehpur	Vijayipur	1498	0	3	1	0	0	0	0	3	1	9	0	0
Fatehpur	Dhata	909	0	0	0	2	2	0	0	2	2	0	0	0
District Total		**5797**	**0**	**436**	**11**	**2**	**2**	**25**	**25**	**463**	**38**	**9**	**0**	**0**
Firozabad	Eka	5094	225	2022	1717	0	0	40	40	2062	1757	0	0	0
Firozabad	Jasrana	3424	304	1321	1055	0	0	84	84	1405	1139	0	0	0
Firozabad	Shikohabad	9461	11	464	327	0	0	37	37	501	364	0	0	0
Firozabad	Araon	3777	680	2203	1861	0	0	22	22	2225	1883	0	0	0
Firozabad	Madanpur	7469	88	945	759	0	0	178	178	1123	937	0	0	0
District Total		**65731**	**1629**	**7718**	**6281**	**0**	**0**	**412**	**412**	**8130**	**6693**	**0**	**0**	**0**
Etawa	Jaswantnagar	6571	176	592	458	28	28	620	486	0	0	0	0	0
Etawa	Basrehar	1898	200	1004	895	44	44	1048	939	0	0	0	0	0
Etawa	Takha	1207	229	1801	1727	16	16	1817	1743	0	0	0	0	0
Etawa	Bharthana	3062	79	886	758	38	38	924	796	0	0	0	0	0
Etawa	Mahewa	7308	108	363	247	14	14	377	261	0	0	0	0	0
Etawa	Barhpura	8041	95	147	128	14	14	161	142	0	0	0	0	0
Etawa	Sainfai	3322	96	1072	699	24	24	1096	723	0	0	0	0	0
District Total		**38483**	**1055**	**5958**	**4979**	**180**	**180**	**6138**	**5159**	**0**	**0**	**0**	**0**	**0**
Kannauj	Saurikh	650	19	4133	2064	0	0	7	7	4140	2071	0	0	0
Kannauj	Haseran	268	38	2593	937	0	0	6	6	2599	943	0	0	0
Kannauj	Umarda	448	42	9545	5085	0	0	11	11	9556	5096	0	0	0
District Total		**2944**	**176**	**48518**	**12109**	**0**	**0**	**64**	**64**	**48582**	**12173**	**0**	**0**	**0**
Kanpur Nagar	Kalyanpur	5	0	1207	154	0	0	0	0	1207	154	0	0	0
Kanpur Nagar	Vidhunu	38	0	1706	9	0	0	0	0	1706	9	0	0	0
Kanpur Nagar	Sarsol	34	0	1247	11	3	0	2	2	1252	13	0	0	0
Kanpur Nagar	Bilhaur	88	0	6593	110	0	0	144	144	6737	254	0	0	0
Kanpur Nagar	Kakwan	3	0	1673	0	0	0	0	0	1673	0	0	0	0
Kanpur Nagar	Shivrajpur	38	0	3014	178	0	0	0	0	3014	178	0	0	0
Kanpur Nagar	Chaubepur	21	0	2923	8	1	1	0	0	2924	9	0	0	0
Kanpur Nagar	Patara	121	10	601	4	0	0	0	0	601	4	0	0	0
Kanpur Nagar	Bhitargaon	70	8	595	8	0	0	0	0	595	8	0	0	0
Kanpur Nagar	Ghatampur	467	50	490	4	12	0	0	0	502	4	0	0	0
District Total		**888**	**68**	**20057**	**494**	**16**	**1**	**146**	**146**	**20219**	**641**	**0**	**0**	**0**
Kaushambi	Kara	1005	2	48	3	0	0	35	35	83	38	2	0	0
Kaushambi	Sirathu	1560	0	95	18	0	0	1	1	96	19	0	0	0
Kaushambi	Sarsawan	824	0	2	0	0	0	0	0	2	0	5	0	0
Kaushambi	Manjhanpur	1125	0	21	4	0	0	0	0	21	4	0	0	0
Kaushambi	Koshambhi	1824	0	4	0	0	0	0	0	4	0	2	0	0
Kaushambi	Chail	145	0	0	0	0	0	0	0	0	0	0	0	0
Kaushambi	Newada	1175	0	0	0	0	0	0	0	0	0	0	0	0
District Total		**9457**	**2**	**171**	**25**	**0**	**0**	**36**	**36**	**207**	**61**	**9**	**0**	**0**
Kashiram Nagar	Soron	9654	485	5536	4501	0	0	141	141	5677	4642	0	0	0
Kashiram Nagar	Amanpur	3446	356	3561	3028	0	0	1067	1067	4628	4095	0	0	0
Kashiram Nagar	Sahawar	4653	588	2712	2302	0	0	876	876	3588	3178	0	0	0
Kashiram Nagar	Patiyali	5232	997	3341	2766	0	0	279	279	3620	3045	0	0	0
Kashiram Nagar	Sidhpura	2618	691	3659	3154	0	0	858	858	4517	4012	0	0	0
District Total	**Total District**	**37392**	**4365**	**25992**	**21916**	**0**	**0**	**3422**	**3422**	**29414**	**25338**	**0**	**0**	**0**
Mainpuri	Ghiror	2287	1991	2803	2803	0	0	5	5	2808	2808	0	0	0
Mainpuri	Kuraoli	2215	2086	3070	3070	0	0	9	9	3079	3079	0	0	0
Mainpuri	Mainpuri	1756	1577	3773	3773	0	0	0	0	3773	3773	0	0	0
Mainpuri	Barnahal	4698	160	2151	1171	0	0	18	18	2169	1189	0	0	0
Mainpuri	Karhal	2272	289	1727	1552	0	0	60	60	1787	1612	0	0	0
Mainpuri	Sultanganj	111	0	10730	10730	0	0	27	27	10757	10757	0	0	0
Mainpuri	Bewar	147	0	11495	11495	0	0	15	15	11510	11510	0	0	0
Mainpuri	Kishni	225	0	5791	5791	0	0	1	1	5792	5792	0	0	0
District Total		**13855**	**6103**	**46908**	**45753**	**0**	**0**	**154**	**154**	**47062**	**45907**	**0**	**0**	**0**

Source: Planning Commission Uttar Prad

Table 17: Blockwise area covered by main crops in the district (In hect.) 2005-06

District Name	Block Name	jayad	Total sanva		Koda		Cocoon		Kutki		Total dhaan		Urad kharif	
		Irrigated	Total	Irrigated	Total	Irrigated	Total	Irrigated	Total	Irrigated	Total	Irrigated	Total	Irrigated
Aurriya	Aurriya	0	0	0	0	0	0	0	0	0	25962	16715	490	0
Aurriya	Bhagya Nagar	0	0	0	0	0	0	0	0	0	24314	18036	211	1
Aurriya	Ajitmal	0	0	0	0	0	0	0	0	0	17563	11438	1284	0
Aurriya	Achalda	0	0	0	0	0	0	0	0	0	28690	24942	74	6
Aurriya	Sahar	0	0	0	0	0	0	0	0	0	32200	28088	37	1
Aurriya	Bidhuna	0	0	0	0	0	0	0	0	0	32936	31858	11	10
Aurriya	Erwakatra	0	0	0	0	0	0	0	0	0	23654	22306	21	11
District Total		**0**	**0**	**0**	**0**	**0**	**0**	**0**	**0**	**0**	**185365**	**153427**	**2128**	**29**
Etah	Ganj Dundwara	0	0	0	0	0	23677	19350	91	33	18	18	109	51
Etah	Nidhauli Kalan	0	0	0	0	0	34333	29688	36	16	32	32	68	48
Etah	Shitalpur	0	0	0	0	0	32089	27851	73	48	112	112	185	160
Etah	Sakit	0	0	0	0	0	36768	33152	79	54	74	74	153	128
Etah	Aliganj	0	0	0	0	0	29762	23938	157	31	88	77	245	108
District Total		**0**	**0**	**0**	**0**	**0**	**415559**	**337130**	**1423**	**568**	**654**	**643**	**2077**	**1211**
Farrukhabad	Kaimganj	0	0	0	0	0	17883	13411	129	2	174	174	303	176
Farrukhabad	Nawabganj	0	0	0	0	0	18135	14332	58	15	167	167	225	182
Farrukhabad	Shamsabad	0	0	0	0	0	18562	15610	42	8	219	219	261	227
District Total		**0**	**0**	**0**	**0**	**0**	**132777**	**97753**	**996**	**74**	**1166**	**1163**	**2162**	**1237**
Fatehpur	Devmai	0	0	0	0	0	17956	16839	794	0	72	72	866	72
Fatehpur	Malwan	0	0	0	0	0	27429	26015	812	0	40	40	852	40
Fatehpur	Khajuha	0	0	0	0	0	20542	17920	1644	0	68	68	1712	68
Fatehpur	Telyani	0	0	0	0	0	21798	21308	229	0	134	134	363	134
Fatehpur	Bhitaura	0	0	0	0	0	26615	25325	293	0	58	58	351	58
Fatehpur	Haswa	0	0	0	0	0	22634	20938	777	0	5	5	782	5
Fatehpur	Bahuwa	0	0	0	0	0	19599	18220	838	0	14	14	852	14
Fatehpur	Asodhar	0	0	0	0	0	19874	14407	820	0	4	4	824	4
Fatehpur	Hathgaon	0	0	0	0	0	19667	18414	350	0	27	27	377	27
Fatehpur	Airaya	0	0	0	0	0	20212	19047	339	0	8	8	347	8
Fatehpur	Vijayipur	0	9	0	0	0	15542	11212	675	0	0	0	675	0
Fatehpur	Dhata	0	0	0	0	0	13995	11062	321	0	0	0	321	0
District Total		**0**	**9**	**0**	**0**	**0**	**267506**	**237819**	**9921**	**0**	**466**	**466**	**10387**	**466**
Firozabad	Eka	0	0	0	0	0	30679	25022	52	15	83	83	135	98
Firozabad	Jasrana	0	0	0	0	0	22716	19137	25	3	92	92	117	95
Firozabad	Shikohabad	0	0	0	0	0	22709	12890	61	1	75	75	136	76
Firozabad	Araon	0	0	0	0	0	14090	10595	22	3	125	125	147	128
Firozabad	Madanpur	0	0	0	0	0	21586	13913	125	12	606	606	731	618
District Total		**0**	**0**	**0**	**0**	**0**	**203885**	**137154**	**443**	**48**	**1026**	**1026**	**1469**	**1074**
Etawa	Jaswantnagar	0	0	0	0	0	0	0	0	0	21234	14629	49	22
Etawa	Basrehar	0	0	0	0	0	0	0	0	0	28211	26327	28	11
Etawa	Takha	0	0	0	0	0	0	0	0	0	23786	22711	11	6
Etawa	Bharthana	0	0	0	0	0	0	0	0	0	30264	27072	168	28
Etawa	Mahewa	0	0	0	0	0	0	0	0	0	28506	21016	1930	80
Etawa	Barhpura	0	0	0	0	0	0	0	0	0	19092	11018	86	15
Etawa	Sainfai	0	0	0	0	0	0	0	0	0	23400	19755	21	19
District Total		**0**	**0**	**0**	**0**	**0**	**0**	**0**	**0**	**0**	**186231**	**146741**	**2334**	**201**
Kannauj	Saurikh	0	0	0	0	0	17753	14920	72	3	193	193	265	196
Kannauj	Haseran	0	0	0	0	0	15112	12585	62	10	155	155	217	165
Kannauj	Umarda	0	0	0	0	0	38983	32251	57	18	391	391	448	409
District Total		**0**	**0**	**0**	**0**	**0**	**147933**	**104950**	**399**	**56**	**1507**	**1507**	**1906**	**1563**
Kanpur Nagar	Kalyanpur	0	0	0	0	0	15719	13579	29	8	2	2	31	10
Kanpur Nagar	Vidhunu	0	0	0	0	0	22391	19512	4	1	1	1	5	2
Kanpur Nagar	Sarsol	0	0	0	0	0	8648	4358	39	10	13	13	52	23
Kanpur Nagar	Bilhaur	0	0	0	0	0	20191	13189	42	0	83	83	125	83
Kanpur Nagar	Kakwan	0	0	0	0	0	12347	10411	18	5	64	64	82	69
Kanpur Nagar	Shivrajpur	0	0	0	0	0	19983	16856	107	29	67	67	174	96
Kanpur Nagar	Chaubepur	0	0	0	0	0	15966	12390	111	1	15	15	126	16
Kanpur Nagar	Patara	0	0	0	0	0	15718	14044	2420	0	0	0	2420	0
Kanpur Nagar	Bhitargaon	0	0	0	0	0	21917	16998	2809	0	0	0	2809	0
Kanpur Nagar	Ghatampur	0	0	0	0	0	22881	16020	2902	0	0	0	2902	0
District Total		**0**	**0**	**0**	**0**	**0**	**180011**	**141460**	**8487**	**56**	**249**	**249**	**8736**	**305**
Kaushambi	Kara	0	2	0	0	0	13552	12094	432	0	5	5	437	5
Kaushambi	Sirathu	0	0	0	0	0	19313	16980	393	0	4	4	397	4
Kaushambi	Sarsawan	0	5	0	0	0	20846	18368	115	0	111	111	226	111
Kaushambi	Manjhanpur	0	0	0	0	0	16824	13547	227	0	14	14	241	14
Kaushambi	Koshambhi	0	2	0	0	0	16038	13469	123	0	10	10	133	10
Kaushambi	Chail	0	0	0	0	0	6804	6399	38	0	32	32	70	32
Kaushambi	Newada	0	0	0	0	0	17196	12129	45	0	12	12	57	12
District Total		**0**	**9**	**0**	**0**	**0**	**128577**	**106585**	**1471**	**0**	**197**	**197**	**1668**	**197**
Kashiram Nagar	Soron	0	0	0	0	0	36571	26271	59	39	48	48	107	87
Kashiram Nagar	Amanpur	0	0	0	0	0	24847	21115	52	32	61	61	113	93
Kashiram Nagar	Sahawar	0	0	0	0	0	21918	17329	55	41	38	38	93	79
Kashiram Nagar	Patiyali	0	0	0	0	0	24327	19395	321	73	31	31	352	104
Kashiram Nagar	Sidhpura	0	0	0	0	0	22333	19767	74	48	45	45	119	93
District Total	**Total District**	**0**	**0**	**0**	**0**	**0**	**179629**	**141812**	**750**	**319**	**298**	**298**	**1048**	**617**
Mainpuri	Ghiror	0	0	0	0	0	32082	31786	19	19	154	154	173	173
Mainpuri	Kuraoli	0	0	0	0	0	25853	25724	32	32	168	168	200	200
Mainpuri	Mainpuri	0	0	0	0	0	30329	30150	18	18	199	199	217	217
Mainpuri	Barnahal	0	0	0	0	0	18933	13289	15	1	24	24	39	25
Mainpuri	Karhal	0	0	0	0	0	36167	33962	12	2	88	88	100	90
Mainpuri	Sultanganj	0	0	0	0	0	38948	38837	4	4	92	92	96	96
Mainpuri	Bewar	0	0	0	0	0	46119	45970	11	11	248	248	259	259
Mainpuri	Kishni	0	0	0	0	0	30632	30392	35	35	175	175	210	210
District Total		**0**	**0**	**0**	**0**	**0**	**280716**	**271613**	**156**	**132**	**1266**	**1266**	**1422**	**1398**

Source: Planning Commission Uttar Prad

Table 17: Blockwise area covered by main crops in the district (In hect.) 2005-06

District Name	Block Name	Urad jayad		Total urad		Moong kharif		Moong jayad		Total moong		Masur		Gr
		Total	Irrigated	Total	Irrigated	Total	Irrigated	Total	Irrigated	Total	Irrigated	Total	Irrigated	Total
Aurriya	Aurriya	1	1	491	1	5	0	3	3	8	3	8	1	4202
Aurriya	Bhagya Nagar	22	22	233	23	24	0	50	50	74	50	1	1	1301
Aurriya	Ajitmal	8	8	1292	8	162	0	20	20	182	20	1	0	1505
Aurriya	Achalda	31	31	105	37	3	1	114	114	117	115	33	14	699
Aurriya	Sahar	210	210	247	211	2	0	116	116	118	116	12	7	613
Aurriya	Bidhuna	124	124	135	134	6	4	117	117	123	121	86	55	318
Aurriya	Erwakatra	164	164	185	175	0	0	160	160	160	160	37	14	238
District Total		**560**	**560**	**2688**	**589**	**202**	**5**	**583**	**583**	**785**	**588**	**178**	**92**	**8876**
Etah	Ganj Dundwara	46	18	15	15	61	33	351	342	47	38	30	28	135
Etah	Nidhauli Kalan	16	6	227	227	243	233	107	98	103	103	18	18	118
Etah	Shitalpur	101	32	581	581	682	613	166	138	118	109	21	21	433
Etah	Sakit	66	53	726	726	792	779	148	131	69	66	12	12	379
Etah	Aliganj	42	18	210	210	252	228	180	148	84	83	17	17	304
District Total		**588**	**301**	**3846**	**3846**	**4434**	**4147**	**3828**	**3400**	**862**	**774**	**252**	**250**	**5242**
Farrukhabad	Kaimganj	16	0	28	28	44	28	262	202	108	42	63	63	100
Farrukhabad	Nawabganj	0	0	65	65	65	65	130	130	133	31	74	74	156
Farrukhabad	Shamsabad	13	0	30	30	43	30	163	96	268	65	162	149	151
District Total		**58**	**6**	**476**	**474**	**534**	**480**	**1060**	**789**	**1040**	**467**	**651**	**610**	**1511**
Fatehpur	Devmai	33	0	124	124	157	124	8	0	1675	17	260	147	1164
Fatehpur	Malwan	97	0	111	111	208	111	0	0	1650	10	68	42	1302
Fatehpur	Khajuha	28	0	192	192	220	192	167	0	5271	8	185	70	2700
Fatehpur	Telyani	64	0	351	351	415	351	0	0	1050	1	76	57	715
Fatehpur	Bhitaura	37	0	84	84	121	84	1	0	1623	7	107	78	1265
Fatehpur	Haswa	141	1	76	76	217	77	0	0	3856	0	170	123	1898
Fatehpur	Bahuwa	92	0	34	34	126	34	325	0	3047	0	62	32	1733
Fatehpur	Asodhar	95	1	1	1	96	2	1049	0	9497	0	60	6	3277
Fatehpur	Hathgaon	26	0	26	26	52	26	1	0	1918	4	160	118	1409
Fatehpur	Airaya	46	0	5	5	51	5	0	0	2538	4	131	94	1202
Fatehpur	Vijayipur	63	0	2	2	65	2	21	3	7275	4	87	40	3165
Fatehpur	Dhata	39	0	0	0	39	0	4	0	4839	1	132	39	2102
District Total		**821**	**2**	**1029**	**1029**	**1850**	**1031**	**1894**	**3**	**50119**	**104**	**1671**	**940**	**26372**
Firozabad	Eka	74	22	354	354	428	376	28	28	101	84	53	53	183
Firozabad	Jasrana	11	1	387	387	398	388	3	3	44	37	24	24	47
Firozabad	Shikohabad	7	0	73	73	80	73	7	7	221	184	523	523	55
Firozabad	Araon	6	0	171	171	177	171	2	2	84	60	31	31	68
Firozabad	Madanpur	4	2	148	148	152	150	0	0	232	173	105	105	142
District Total		**126**	**26**	**1252**	**1252**	**1378**	**1278**	**71**	**69**	**1512**	**1167**	**1220**	**1220**	**779**
Etawa	Jaswantnagar	59	59	108	81	2	0	252	252	254	252		0	279
Etawa	Basrehar	46	46	74	57	4	0	211	211	215	211	0	0	65
Etawa	Takha	74	74	85	80	2	0	175	175	177	175	6	2	92
Etawa	Bharthana	54	54	222	82	10	1	241	241	251	242	6	3	203
Etawa	Mahewa	22	22	1952	102	24	1	265	265	289	266	0	0	1114
Etawa	Barhpura	3	3	89	18	2	0	221	221	223	221	0	0	1006
Etawa	Sainfai	4	4	25	23	12	0	318	318	330	318	0	0	91
District Total		**262**	**262**	**2596**	**463**	**59**	**2**	**1725**	**1725**	**1784**	**1727**	**12**	**5**	**3656**
Kannauj	Saurikh	9	0	195	195	204	195	12	12	223	138	181	181	266
Kannauj	Haseran	4	3	136	136	140	139	20	19	412	162	116	110	158
Kannauj	Umarda	18	2	253	253	271	255	12	10	450	206	179	171	426
District Total		**67**	**11**	**1289**	**1289**	**1356**	**1300**	**247**	**171**	**2038**	**981**	**1522**	**1491**	**2267**
Kanpur Nagar	Kalyanpur	37	6	12	12	49	18	0	0	190	34	133	109	87
Kanpur Nagar	Vidhunu	34	0	9	9	43	9	0	0	255	5	147	146	106
Kanpur Nagar	Sarsol	90	1	16	16	106	17	0	0	821	5	310	214	510
Kanpur Nagar	Bilhaur	21	0	103	103	124	103	0	0	75	7	44	43	820
Kanpur Nagar	Kakwan	0	0	34	34	34	34	0	0	6	6	11	10	246
Kanpur Nagar	Shivrajpur	19	0	158	158	177	158	0	0	139	23	31	3	238
Kanpur Nagar	Chaubepur	9	0	36	36	45	36	3	0	446	56	69	37	870
Kanpur Nagar	Patara	13	0	0	0	13	0	33	0	2076	140	576	402	1070
Kanpur Nagar	Bhitargaon	11	0	0	0	11	0	108	2	2273	86	317	129	2072
Kanpur Nagar	Ghatampur	0	0	0	0	0	0	1025	0	9800	58	530	216	574
District Total		**270**	**21**	**375**	**375**	**645**	**396**	**1169**	**2**	**16200**	**537**	**2184**	**1309**	**6650**
Kaushambi	Kara	12	0	19	19	31	19	2	0	1925	3	87	56	2266
Kaushambi	Sirathu	9	0	17	17	26	17	0	0	3368	66	237	154	4041
Kaushambi	Sarsawan	5	0	120	120	125	120	154	1	3115	208	191	79	586
Kaushambi	Manjhanpur	2	0	10	10	12	10	0	0	1945	1	119	86	345
Kaushambi	Koshambhi	0	0	20	20	20	20	9	0	1857	25	262	76	298
Kaushambi	Chail	0	0	14	14	14	14	0	0	995	0	225	224	509
Kaushambi	Newada	13	0	4	4	17	4	5	0	1241	0	244	228	2276
District Total		**41**	**0**	**206**	**206**	**247**	**206**	**170**	**1**	**15371**	**303**	**1592**	**1106**	**11471**
Kashiram Nagar	Soron	25	21	58	58	83	79	421	412	18	18	0	0	281
Kashiram Nagar	Amanpur	18	16	103	103	121	119	271	222	19	8	0	0	435
Kashiram Nagar	Sahawar	16	15	52	52	68	67	370	325	21	11	16	16	217
Kashiram Nagar	Patiyali	45	21	34	34	79	55	604	501	34	28	23	23	82
Kashiram Nagar	Sidhpura	18	16	513	513	531	529	253	214	46	36	27	27	266
District Total	**Total District**	**219**	**125**	**995**	**995**	**1214**	**1120**	**2502**	**2247**	**194**	**148**	**96**	**94**	**2268**
Mainpuri	Ghiror	4	4	564	564	568	568	16	16	111	111	22	22	102
Mainpuri	Kuraoli	18	18	617	617	635	635	115	115	82	82	21	21	144
Mainpuri	Mainpuri	0	0	480	480	480	480	15	15	180	180	87	87	133
Mainpuri	Barnahal	2	1	97	97	99	98	0	0	184	112	529	529	269
Mainpuri	Karhal	1	1	210	210	211	211	0	0	115	104	616	616	199
Mainpuri	Sultanganj	0	0	338	338	338	338	5	5	69	69	88	88	65
Mainpuri	Bewar	0	0	577	577	577	577	3	3	99	99	89	89	66
Mainpuri	Kishni	10	10	304	304	314	314	10	10	113	113	120	120	181
District Total		**41**	**40**	**3395**	**3395**	**3436**	**3435**	**177**	**177**	**1052**	**969**	**1655**	**1655**	**1224**

Source: Planning Commission Uttar Prad

Table 17: Blockwise area covered by main crops in the district (In hect.) 2005-06

District Name	Block Name	am	Pea		Arhar		Moth		Total pulses		Total grains		Lahi/Sarson	
		Irrigated	Total	Irrigated	Total	Irrigated	Total	Irrigated	Total	Irrigated	Total	Irrigated	Total	Irrigated
Aurriya	Aurriya	145	62	53	1651	1	0	0	6422	204	32384	16919	4104	1656
Aurriya	Bhagya Nagar	200	51	50	1150	4	0	0	2810	328	27124	18364	2885	2236
Aurriya	Ajitmal	197	104	104	595	4	0	0	3679	333	21242	11771	2382	1170
Aurriya	Achalda	248	31	31	442	50	0	0	1427	495	30117	25437	2074	2035
Aurriya	Sahar	70	287	280	314	22	0	0	1591	706	33791	28794	1866	1811
Aurriya	Bidhuna	131	35	34	152	55	0	0	849	530	33785	32388	1571	1564
Aurriya	Erwakatra	137	31	31	132	48	0	0	783	565	24437	22871	1105	1092
District Total		**1128**	**601**	**583**	**4437**	**184**	**0**	**0**	**17565**	**3164**	**202930**	**156591**	**15987**	**11564**
Etah	Ganj Dundwara	96	733	588	24410	19938	1072	1067	0	0	26	8	48	25
Etah	Nidhauli Kalan	67	657	567	34990	30255	1496	1496	0	0	0	0	0	0
Etah	Shitalpur	311	1605	1352	33694	29203	1256	1256	0	0	22	8	177	104
Etah	Sakit	321	1553	1437	38321	34589	2278	2278	0	0	4	0	58	28
Etah	Aliganj	176	1082	760	30844	24698	1218	1218	0	0	101	7	159	138
District Total		**4131**	**16695**	**13913**	**432254**	**351043**	**18694**	**18678**	**1**	**1**	**486**	**97**	**976**	**662**
Farrukhabad	Kaimganj	4	880	515	18763	13926	1349	1000	0	0	149	1	26	2
Farrukhabad	Nawabganj	5	783	487	18918	14819	691	664	0	0	80	2	35	17
Farrukhabad	Shamsabad	9	1048	576	19610	16186	1172	992	0	0	207	4	46	9
District Total		**44**	**6958**	**3627**	**139735**	**101380**	**7131**	**6405**	**0**	**0**	**1247**	**16**	**458**	**110**
Fatehpur	Devmai	10	4130	370	22086	17209	1348	549	3	0	478	0	41	0
Fatehpur	Malwan	5	4080	208	31509	26223	2199	1195	0	0	634	0	2	0
Fatehpur	Khajuha	0	10255	338	30797	18258	1389	640	42	0	702	0	6	2
Fatehpur	Telyani	0	2619	543	24417	21851	851	731	0	0	142	0	0	0
Fatehpur	Bhitaura	1	3468	228	30083	25553	1113	755	1	0	190	0	0	0
Fatehpur	Haswa	0	6923	205	29557	21143	970	545	2	0	371	0	0	0
Fatehpur	Bahuwa	12	6145	92	25744	18312	841	400	8	0	314	3	0	0
Fatehpur	Asodhar	0	14803	12	34677	14419	1454	218	22	0	304	0	226	1
Fatehpur	Hathgaon	0	3917	175	23584	18589	795	512	0	0	422	0	2	1
Fatehpur	Airaya	0	4269	111	24481	19158	785	574	8	0	500	0	137	8
Fatehpur	Vijayipur	3	11288	52	26830	11264	652	294	40	0	664	0	1	0
Fatehpur	Dhata	0	7437	40	21432	11102	581	262	7	0	413	0	1	1
District Total		**31**	**92293**	**2575**	**359799**	**240394**	**14847**	**7231**	**288**	**0**	**6177**	**3**	**450**	**13**
Firozabad	Eka	46	928	685	31607	25707	1523	1522	6	6	30	9	4	3
Firozabad	Jasrana	14	633	561	23349	19698	1118	1082	0	0	2	0	15	15
Firozabad	Shikohabad	6	1022	869	23731	13759	931	919	0	0	180	0	3	3
Firozabad	Araon	19	509	411	14599	11006	598	575	0	0	65	14	8	5
Firozabad	Madanpur	30	1362	1076	22948	14989	1264	1130	0	0	349	39	1	1
District Total		**176**	**6429**	**4984**	**210314**	**142138**	**15996**	**15020**	**10**	**10**	**818**	**90**	**45**	**34**
Etawa	Jaswantnagar	175	865	864	361	5	0	0	1867	1377	23101	16006	1396	757
Etawa	Basrehar	14	46	45	110	6	0	0	510	333	28721	26660	1352	929
Etawa	Takha	69	34	33	131	6	0	0	525	365	24311	23076	2054	815
Etawa	Bharthana	181	165	164	168	4	0	0	1015	676	31279	27748	1628	1211
Etawa	Mahewa	251	162	161	593	3	0	0	4110	783	32616	21799	2589	1283
Etawa	Barhpura	231	24	23	808	5	0	0	2150	498	21242	11516	2936	2143
Etawa	Sainfai	30	152	150	150	5	0	0	748	526	24148	20281	1511	492
District Total		**1042**	**1458**	**1448**	**3712**	**47**	**0**	**0**	**13218**	**4732**	**199449**	**151473**	**16837**	**8936**
Kannauj	Saurikh	18	1151	740	18904	15660	1007	980	0	0	145	13	54	17
Kannauj	Haseran	2	1063	597	16175	13182	908	854	0	0	120	0	51	0
Kannauj	Umarda	28	1786	1079	40769	33330	2719	2615	0	0	236	52	302	151
District Total		**84**	**9336**	**5590**	**157269**	**110540**	**9808**	**9159**	**0**	**0**	**1482**	**80**	**1277**	**345**
Kanpur Nagar	Kalyanpur	29	490	200	16209	13779	1226	815	0	0	16	1	0	0
Kanpur Nagar	Vidhunu	35	556	197	22947	19709	871	591	0	0	81	2	3	2
Kanpur Nagar	Sarsol	167	1799	426	10447	4784	1578	1143	0	0	373	1	63	15
Kanpur Nagar	Bilhaur	0	1188	236	21379	13425	1573	1500	0	0	0	0	0	0
Kanpur Nagar	Kakwan	0	379	119	12726	10530	642	613	0	0	2	0	0	0
Kanpur Nagar	Shivrajpur	0	759	280	20742	17136	1541	1468	0	0	0	0	0	0
Kanpur Nagar	Chaubepur	0	1559	145	17525	12535	1413	1348	0	0	6	0	0	0
Kanpur Nagar	Patara	0	6188	542	21906	14586	1693	941	1	0	508	0	0	0
Kanpur Nagar	Bhitargaon	27	7590	244	29507	17242	2096	963	2	0	567	0	10	2
Kanpur Nagar	Ghatampur	0	14831	274	37712	16294	2730	1242	169	0	625	0	110	8
District Total		**277**	**35584**	**2826**	**215595**	**144286**	**15451**	**10677**	**172**	**0**	**2182**	**8**	**261**	**44**
Kaushambi	Kara	0	4748	83	18300	12177	376	211	5	0	597	0	787	40
Kaushambi	Sirathu	0	8069	241	27382	17221	483	248	0	0	878	0	71	35
Kaushambi	Sarsawan	0	4397	519	25243	18887	277	130	4	0	178	0	0	0
Kaushambi	Manjhanpur	0	2662	111	19486	13658	176	125	0	0	284	1	1	1
Kaushambi	Koshambhi	0	2579	131	18617	13600	173	66	0	0	138	0	0	0
Kaushambi	Chail	0	1813	270	8617	6669	25	22	0	0	22	0	0	0
Kaushambi	Newada	0	3840	244	21036	12373	32	32	0	0	39	0	0	0
District Total		**0**	**30519**	**1813**	**159096**	**108398**	**1740**	**937**	**9**	**0**	**2186**	**1**	**859**	**76**
Kashiram Nagar	Soron	247	910	843	37481	27114	1115	1115	0	0	13	5	19	13
Kashiram Nagar	Amanpur	413	959	855	25806	21970	898	898	0	0	12	6	17	15
Kashiram Nagar	Sahawar	196	785	694	22703	18023	751	747	1	1	19	11	13	5
Kashiram Nagar	Patiyali	69	1174	780	25501	20175	2204	2197	0	0	152	12	86	35
Kashiram Nagar	Sidhpura	242	1242	1141	23575	20908	815	815	0	0	16	7	27	19
District Total	**Total District**	**1855**	**7322**	**6081**	**186951**	**147893**	**7963**	**7947**	**1**	**1**	**256**	**56**	**212**	**114**
Mainpuri	Ghiror	102	992	992	33074	32778	1027	1027	0	0	14	14	14	14
Mainpuri	Kuraoli	144	1197	1197	27050	26921	1320	1320	0	0	30	30	96	96
Mainpuri	Mainpuri	133	1112	1112	31441	31262	1387	1387	0	0	23	23	101	101
Mainpuri	Barnahal	2	1120	766	20053	14055	739	739	0	0	22	1	5	5
Mainpuri	Karhal	56	1241	1077	37408	35039	482	482	0	0	5	4	2	2
Mainpuri	Sultanganj	65	661	661	39609	39498	1232	1232	0	0	37	37	84	84
Mainpuri	Bewar	62	1093	1089	47212	47059	1156	1156	0	0	47	47	71	71
Mainpuri	Kishni	155	948	922	31580	31314	1106	1106	0	0	42	42	109	109
District Total		**778**	**8966**	**8412**	**289682**	**280025**	**9315**	**9315**	**0**	**0**	**249**	**227**	**550**	**550**

Source: Planning Commission Uttar Prad

Table 17: Blockwise area covered by main crops in the district (In hect.) 2005-06

District Name	Block Name	Alsi		Til		Rendi		Groundnut		Sunflower		Soyabean		Total o
		Total	Irrigated	Total	Irrigated	Total	Irrigated	Total	Irrigated	Total	Irrigated	Total	Irrigated	Total
Aurriya	Aurriya	0	0	64	0	0	0	1	1	0	0	0	0	4169
Aurriya	Bhagya Nagar	0	0	77	4	0	0	17	8	1	1	0	0	2980
Aurriya	Ajitmal	0	0	63	0	0	0	3	1	1	1	0	0	2449
Aurriya	Achalda	0	0	29	2	0	0	49	34	0	0	0	0	2152
Aurriya	Sahar	1	1	25	1	0	0	61	55	41	41	0	0	1994
Aurriya	Bidhuna	1	1	28	19	0	0	127	32	33	33	0	0	1760
Aurriya	Erwakatra	0	0	4	1	0	0	4	4	3	3	0	0	1116
District Total		**2**	**2**	**290**	**27**	**0**	**0**	**263**	**135**	**79**	**79**	**0**	**0**	**16621**
Etah	Ganj Dundwara	2	2	0	0	1148	1102	1494	1474	504	504	23	23	25
Etah	Nidhauli Kalan	4	4	0	0	1500	1500	21	21	437	437	9	9	7
Etah	Shitalpur	23	23	0	0	1478	1391	14	14	787	787	17	17	18
Etah	Sakit	52	52	0	0	2392	2358	18	18	782	782	6	6	4
Etah	Aliganj	5	4	0	0	1483	1367	83	83	1351	1351	20	20	22
District Total		**332**	**330**	**4**	**4**	**20493**	**19772**	**8955**	**8053**	**10320**	**10320**	**167**	**167**	**165**
Farrukhabad	Kaimganj	74	74	0	0	1598	1077	2324	2324	1193	1193	14	14	13
Farrukhabad	Nawabganj	117	117	0	0	923	800	1273	1273	2874	2874	17	17	47
Farrukhabad	Shamsabad	136	136	0	0	1561	1141	1905	1905	2815	2815	24	24	32
District Total		**2589**	**2589**	**0**	**0**	**11425**	**9120**	**6930**	**6784**	**28980**	**28980**	**222**	**222**	**361**
Fatehpur	Devmai	0	0	1	0	1871	549	754	754	192	192	34	34	6
Fatehpur	Malwan	0	0	0	0	2835	1195	362	362	359	359	41	41	0
Fatehpur	Khajuha	0	0	0	0	2139	642	1334	1334	214	214	13	13	2
Fatehpur	Telyani	0	0	0	0	993	731	318	318	434	434	94	94	6
Fatehpur	Bhitaura	0	0	0	0	1304	755	268	268	795	795	316	316	8
Fatehpur	Haswa	0	0	0	0	1343	545	185	185	1103	1103	126	126	8
Fatehpur	Bahuwa	0	0	0	0	1163	403	354	354	234	234	37	37	6
Fatehpur	Asodhar	0	0	0	0	2006	219	81	81	107	107	20	20	0
Fatehpur	Hathgaon	0	0	0	0	1219	513	183	183	721	721	87	87	3
Fatehpur	Airaya	9	9	0	0	1439	591	129	129	738	738	92	92	2
Fatehpur	Vijayipur	0	0	1	0	1358	294	694	694	246	246	40	40	1
Fatehpur	Dhata	0	0	0	0	1002	263	2017	2017	564	564	46	46	0
District Total		**9**	**9**	**2**	**0**	**21773**	**7256**	**8212**	**8212**	**6004**	**6004**	**1015**	**1015**	**43**
Firozabad	Eka	8	8	0	0	1571	1548	10	10	1026	1026	15	15	21
Firozabad	Jasrana	63	63	0	0	1198	1160	14	14	1594	1594	13	13	19
Firozabad	Shikohabad	13	13	0	0	1127	935	12	12	3202	3202	9	9	13
Firozabad	Araon	33	33	0	0	704	627	4	4	7174	7174	17	17	24
Firozabad	Madanpur	6	6	0	0	1620	1176	6	6	6896	6896	13	13	19
District Total		**147**	**147**	**0**	**0**	**17016**	**15301**	**108**	**108**	**32087**	**32087**	**89**	**89**	**124**
Etawa	Jaswantnagar	0	0	285	5	0	0	27	24	0	0	0	0	1708
Etawa	Basrehar	0	0	0	0	0	0	0	0	9	8	1	1	1362
Etawa	Takha	0	0	0	0	0	0	0	0	0	0	0	0	2054
Etawa	Bharthana	0	0	0	0	0	0	0	0	0	0	0	0	1628
Etawa	Mahewa	0	0	0	0	0	0	0	0	0	0	0	0	2589
Etawa	Barhpura	0	0	274	6	0	0	30	24	0	0	0	0	3240
Etawa	Sainfai	0	0	171	9	0	0	0	0	0	0	0	0	1682
District Total		**0**	**0**	**885**	**27**	**0**	**0**	**57**	**48**	**9**	**8**	**1**	**1**	**17789**
Kannauj	Saurikh	49	49	0	0	1255	1059	45	45	2315	2315	12	12	93
Kannauj	Haseran	92	92	0	0	1171	946	101	98	1076	1076	26	26	36
Kannauj	Umarda	721	721	0	0	3978	3539	127	126	6855	6855	80	80	127
District Total		**4245**	**4243**	**0**	**0**	**16812**	**13827**	**404**	**398**	**37916**	**37916**	**384**	**384**	**707**
Kanpur Nagar	Kalyanpur	15	15	0	0	1257	831	35	35	177	177	4	4	5
Kanpur Nagar	Vidhunu	5	5	2	0	962	600	225	225	116	116	7	7	2
Kanpur Nagar	Sarsol	51	51	0	0	2065	1210	341	341	336	336	13	13	2
Kanpur Nagar	Bilhaur	1118	1118	0	0	2691	2618	2	2	4099	4099	20	20	216
Kanpur Nagar	Kakwan	150	150	0	0	794	763	12	12	789	789	1	1	22
Kanpur Nagar	Shivrajpur	50	50	0	0	1591	1518	18	18	1517	1517	11	11	52
Kanpur Nagar	Chaubepur	460	460	0	0	1879	1808	27	27	462	462	8	8	4
Kanpur Nagar	Patara	0	0	5	2	2207	943	906	906	107	107	13	13	15
Kanpur Nagar	Bhitargaon	0	0	2	0	2677	965	1289	1289	143	143	17	17	7
Kanpur Nagar	Ghatampur	50	50	2	0	3686	1300	971	971	122	122	12	12	0
District Total		**1911**	**1911**	**11**	**2**	**19988**	**12642**	**3848**	**3848**	**7976**	**7976**	**106**	**106**	**326**
Kaushambi	Kara	0	0	0	0	1765	251	13	13	855	855	30	30	0
Kaushambi	Sirathu	0	0	0	0	1432	283	170	170	1009	1009	35	35	0
Kaushambi	Sarsawan	0	0	0	0	459	130	577	577	540	540	18	18	0
Kaushambi	Manjhanpur	0	0	0	0	461	127	118	118	485	485	25	25	13
Kaushambi	Koshambhi	0	0	0	0	311	66	318	318	362	362	15	15	47
Kaushambi	Chail	0	0	0	0	47	22	99	99	104	104	18	18	5
Kaushambi	Newada	0	0	0	0	71	32	136	136	165	165	16	16	6
District Total		**0**	**0**	**0**	**0**	**4794**	**1014**	**1548**	**1547**	**3829**	**3829**	**192**	**192**	**71**
Kashiram Nagar	Soron	82	81	2	2	1231	1216	3153	2723	985	985	15	15	16
Kashiram Nagar	Amanpur	27	27	0	0	954	946	189	189	602	602	6	6	8
Kashiram Nagar	Sahawar	22	22	0	0	806	786	2201	1885	486	486	6	6	9
Kashiram Nagar	Patiyali	0	0	0	0	2442	2244	1208	1072	536	536	14	14	12
Kashiram Nagar	Sidhpura	3	3	0	0	861	844	221	221	502	502	2	2	3
District Total	**Total District**	**192**	**191**	**2**	**2**	**8626**	**8311**	**8548**	**7646**	**4096**	**4096**	**78**	**78**	**82**
Mainpuri	Ghiror	0	0	0	0	1055	1055	43	43	902	902	18	18	47
Mainpuri	Kuraoli	0	0	0	0	1446	1446	30	30	1320	1320	17	17	46
Mainpuri	Mainpuri	0	0	0	0	1511	1511	51	51	1406	1406	37	37	62
Mainpuri	Barnahal	1	1	0	0	767	746	41	41	1523	1523	3	3	22
Mainpuri	Karhal	1	1	0	0	490	489	67	67	571	571	3	3	15
Mainpuri	Sultanganj	48	48	0	0	1401	1401	42	42	2144	2144	14	14	46
Mainpuri	Bewar	41	41	0	0	1315	1315	64	64	1585	1585	7	7	31
Mainpuri	Kishni	28	28	0	0	1285	1285	82	82	1328	1328	30	30	44
District Total		**132**	**132**	**0**	**0**	**10246**	**10224**	**463**	**463**	**11489**	**11489**	**141**	**141**	**336**

Source: Planning Commission Uttar Prad

Table 17: Blockwise area covered by main crops in the district (In hect.) 2005-06

District Name	Block Name	ilseeds	Sugarcane		Potato		Onion		Other vegetables		Tobacco		Jute	
		Irrigated	Total	Irrigated	Total	Irrigated	Total	Irrigated	Total	Irrigated	Total	Irrigated	Total	Irrigated
Aurriya	Aurriya	1657	302	302	123	123	6	6	318	287	0	0	0	0
Aurriya	Bhagya Nagar	2249	47	47	475	475	18	18	775	759	0	0	0	0
Aurriya	Ajitmal	1172	225	225	706	706	15	15	998	987	0	0	0	0
Aurriya	Achalda	2071	124	124	534	534	14	14	695	686	0	0	0	0
Aurriya	Sahar	1909	61	61	734	734	20	20	921	911	0	0	0	0
Aurriya	Bidhuna	1649	96	96	592	592	28	28	768	763	0	0	0	0
Aurriya	Erwakatra	1100	52	52	350	350	22	22	484	479	0	0	0	0
District Total		**11807**	**907**	**907**	**3521**	**3521**	**123**	**123**	**4969**	**4882**	**0**	**0**	**0**	**0**
Etah	Ganj Dundwara	25	48	48	1042	1039	813	425	132	130	1987	1594	2279	2279
Etah	Nidhauli Kalan	7	16	16	589	589	98	90	95	95	782	774	0	0
Etah	Shitalpur	18	35	35	1665	1665	190	154	131	131	1986	1950	256	256
Etah	Sakit	4	10	10	725	725	122	92	78	78	925	895	129	129
Etah	Aliganj	22	42	42	928	928	356	198	136	136	1420	1262	6243	6243
District Total		**165**	**332**	**332**	**14828**	**14814**	**5847**	**3940**	**1956**	**1954**	**22631**	**20708**	**14475**	**14475**
Farrukhabad	Kaimganj	13	27	27	1260	1260	401	247	103	103	1764	1610	3018	3018
Farrukhabad	Nawabganj	47	64	64	2923	2923	182	103	122	122	3227	3148	1401	1401
Farrukhabad	Shamsabad	32	56	56	2900	2900	393	290	170	170	3463	3360	2144	2144
District Total		**361**	**583**	**583**	**29841**	**29841**	**2275**	**1481**	**1294**	**1294**	**33410**	**32616**	**6962**	**6962**
Fatehpur	Devmai	6	40	40	288	287	370	148	44	44	702	479	0	0
Fatehpur	Malwan	0	41	41	450	450	474	315	36	36	960	801	0	0
Fatehpur	Khajuha	2	15	15	237	237	187	73	28	28	452	338	0	0
Fatehpur	Telyani	6	100	100	554	554	197	97	69	69	820	720	0	0
Fatehpur	Bhitaura	8	324	324	1173	1173	532	373	75	75	1780	1621	0	0
Fatehpur	Haswa	8	134	134	1257	1257	535	404	40	40	1832	1701	0	0
Fatehpur	Bahuwa	6	43	43	292	292	194	133	38	38	524	463	0	0
Fatehpur	Asodhar	0	20	20	139	139	101	69	81	81	321	289	0	0
Fatehpur	Hathgaon	3	90	90	830	830	451	398	47	47	1328	1275	0	0
Fatehpur	Airaya	2	94	94	865	865	445	353	39	39	1349	1257	1	1
Fatehpur	Vijayipur	1	41	41	305	305	172	93	17	17	494	415	0	0
Fatehpur	Dhata	0	46	46	624	624	175	99	0	0	799	723	0	0
District Total		**43**	**1058**	**1058**	**7417**	**7415**	**4182**	**2745**	**603**	**603**	**12202**	**10763**	**1**	**1**
Firozabad	Eka	21	36	36	1393	1393	52	37	36	36	1481	1466	2	2
Firozabad	Jasrana	19	32	32	1822	1822	69	49	46	46	1937	1917	0	0
Firozabad	Shikohabad	13	22	22	3403	3403	128	92	87	87	3618	3582	0	0
Firozabad	Araon	24	41	41	6669	6669	250	179	167	167	7086	7015	0	0
Firozabad	Madanpur	19	32	32	6795	6795	256	184	172	172	7223	7151	0	0
District Total		**124**	**213**	**213**	**32743**	**32743**	**1232**	**880**	**828**	**828**	**34803**	**34451**	**2**	**2**
Etawa	Jaswantnagar	786	235	235	2847	2847	4	4	1575	1567	0	0	0	0
Etawa	Basrehar	938	18	18	1236	1236	7	7	1675	1667	0	0	0	0
Etawa	Takha	815	53	53	425	425	22	22	1444	1436	0	0	0	0
Etawa	Bharthana	1211	45	45	1222	1222	22	22	2800	2792	0	0	0	0
Etawa	Mahewa	1283	270	270	1353	1353	15	15	973	965	0	0	0	0
Etawa	Barhpura	2173	25	25	1022	1022	15	15	1376	1368	0	0	0	0
Etawa	Sainfai	501	10	10	987	987	5	5	1758	1746	0	0	0	0
District Total		**9020**	**656**	**656**	**9371**	**9371**	**92**	**92**	**11876**	**11808**	**0**	**0**	**0**	**0**
Kannauj	Saurikh	93	105	105	4630	4630	238	164	140	140	5008	4934	0	0
Kannauj	Haseran	36	62	62	1280	1280	115	92	90	90	1485	1462	0	0
Kannauj	Umarda	127	207	207	7037	7037	228	170	222	222	7487	7429	0	0
District Total		**707**	**1091**	**1091**	**38786**	**38782**	**1740**	**1237**	**1822**	**1822**	**42348**	**41841**	**4**	**4**
Kanpur Nagar	Kalyanpur	5	9	9	824	824	256	179	169	169	1249	1172	0	0
Kanpur Nagar	Vidhunu	2	9	9	1937	1937	309	170	43	43	2289	2150	0	0
Kanpur Nagar	Sarsol	2	15	15	2367	2367	519	351	59	59	2945	2777	0	0
Kanpur Nagar	Bilhaur	216	236	236	594	594	98	71	93	93	785	758	8	8
Kanpur Nagar	Kakwan	22	23	23	30	30	7	5	25	25	62	60	0	0
Kanpur Nagar	Shivrajpur	52	63	63	2471	2471	43	34	56	56	2570	2561	1	1
Kanpur Nagar	Chaubepur	4	12	12	223	223	125	68	55	55	403	346	0	0
Kanpur Nagar	Patara	15	28	28	356	345	206	74	16	16	578	435	0	0
Kanpur Nagar	Bhitargaon	7	24	24	430	427	374	263	25	25	829	715	0	0
Kanpur Nagar	Ghatampur	0	12	12	171	171	492	222	10	10	673	403	0	0
District Total		**326**	**432**	**432**	**9900**	**9886**	**2584**	**1532**	**778**	**777**	**13262**	**12195**	**9**	**9**
Kaushambi	Kara	0	30	30	888	888	201	152	80	80	1169	1120	18	18
Kaushambi	Sirathu	0	35	35	1174	1174	207	131	91	91	1472	1396	0	0
Kaushambi	Sarsawan	0	18	18	579	579	125	125	25	23	729	727	0	0
Kaushambi	Manjhanpur	13	38	38	679	679	104	54	20	20	803	753	1	1
Kaushambi	Koshambhi	47	62	62	230	230	314	95	22	22	566	347	0	0
Kaushambi	Chail	5	23	23	213	213	96	83	20	20	329	316	0	0
Kaushambi	Newada	6	22	22	298	298	118	75	35	35	451	408	0	0
District Total		**71**	**263**	**263**	**4323**	**4322**	**1345**	**864**	**318**	**316**	**5986**	**5502**	**19**	**19**
Kashiram Nagar	Soron	16	31	31	1181	1181	1763	1212	190	190	3134	2583	138	138
Kashiram Nagar	Amanpur	8	14	14	467	467	134	130	272	272	873	869	322	322
Kashiram Nagar	Sahawar	9	15	15	1208	1202	663	302	202	202	2073	1706	432	432
Kashiram Nagar	Patiyali	12	26	26	942	937	825	524	96	96	1863	1557	1568	1568
Kashiram Nagar	Sidhpura	3	5	5	525	525	92	89	89	89	706	703	1603	1603
District Total	**Total District**	**82**	**160**	**160**	**7948**	**7934**	**4727**	**3100**	**1279**	**1277**	**13954**	**12311**	**6354**	**6354**
Mainpuri	Ghiror	47	65	65	932	932	97	97	111	111	1140	1140	25	25
Mainpuri	Kuraoli	46	63	63	1374	1374	157	157	94	94	1625	1625	159	159
Mainpuri	Mainpuri	62	99	99	1532	1532	157	157	153	153	1842	1842	7	7
Mainpuri	Barnahal	22	25	25	1545	1545	102	63	69	69	1716	1677	0	0
Mainpuri	Karhal	15	18	18	584	584	65	56	38	38	687	678	0	0
Mainpuri	Sultanganj	46	60	60	2315	2315	311	311	225	225	2851	2851	0	0
Mainpuri	Bewar	31	38	38	1718	1718	456	456	166	166	2340	2340	0	0
Mainpuri	Kishni	44	74	74	1501	1501	593	593	157	157	2251	2251	0	0
District Total		**336**	**477**	**477**	**12342**	**12342**	**2171**	**2123**	**1085**	**1085**	**15598**	**15550**	**191**	**191**

Source: Planning Commission Uttar Prad

Table 17: Blockwise area covered by main crops in the district (In hect.) 2005-06

District Name	Block Name	Cotton		Sanai		Turmeric		Total Rabi fodder		Total Kharif fodder		Total Jayad fodder	
		Total	Irrigated	Total	Irrigated	Total	Irrigated	Total	Irrigated	Total	Irrigated	Total	Irrigated
Aurriya	Aurriya	0	0	5	0	0	0	53	53	411	26	2	2
Aurriya	Bhagya Nagar	0	0	0	0	0	0	136	136	427	28	4	4
Aurriya	Ajitmal	0	0	0	0	0	0	81	81	378	10	16	16
Aurriya	Achalda	0	0	0	0	5	5	191	191	286	109	20	20
Aurriya	Sahar	0	0	0	0	2	2	122	122	173	51	18	18
Aurriya	Bidhuna	0	0	0	0	8	8	120	120	178	103	21	21
Aurriya	Erwakatra	0	0	0	0	4	4	112	112	147	114	14	14
District Total		**0**	**0**	**5**	**0**	**19**	**19**	**815**	**815**	**2001**	**441**	**95**	**95**
Etah	Ganj Dundwara	3	2	0	0	0	0	162	162	314	218	98	98
Etah	Nidhauli Kalan	0	0	0	0	0	0	443	443	518	398	203	203
Etah	Shitalpur	0	0	12	0	0	0	385	385	823	512	242	242
Etah	Sakit	0	0	0	0	0	0	396	396	715	597	195	195
Etah	Aliganj	0	0	0	0	0	0	358	358	364	162	326	326
District Total		**58**	**57**	**12**	**0**	**5**	**5**	**4681**	**4681**	**9577**	**7184**	**3416**	**3416**
Farrukhabad	Kaimganj	0	0	1	0	1	1	151	151	494	90	125	125
Farrukhabad	Nawabganj	0	0	0	0	0	0	133	133	653	137	157	157
Farrukhabad	Shamsabad	0	0	0	0	0	0	154	154	594	111	160	160
District Total		**0**	**0**	**4**	**0**	**1**	**1**	**1275**	**1273**	**3799**	**563**	**1163**	**1163**
Fatehpur	Devmai	0	0	4	0	0	0	237	237	1355	9	131	131
Fatehpur	Malwan	0	0	10	0	1	1	222	222	936	11	75	75
Fatehpur	Khajuha	0	0	14	0	5	5	184	184	1275	0	93	93
Fatehpur	Telyani	0	0	3	0	2	2	114	114	340	0	81	81
Fatehpur	Bhitaura	0	0	1	0	2	2	174	174	390	0	25	25
Fatehpur	Haswa	0	0	6	0	4	4	126	126	405	0	9	9
Fatehpur	Bahuwa	0	0	3	0	0	0	129	129	657	1	19	19
Fatehpur	Asodhar	0	0	9	0	0	0	46	46	403	1	4	4
Fatehpur	Hathgaon	0	0	1	0	2	2	20	20	212	1	12	12
Fatehpur	Airaya	0	0	0	0	1	1	65	58	283	0	24	24
Fatehpur	Vijayipur	0	0	0	0	0	0	53	53	351	0	5	5
Fatehpur	Dhata	0	0	0	0	1	1	114	114	446	3	1	1
District Total		**0**	**0**	**62**	**0**	**18**	**18**	**1737**	**1730**	**8391**	**27**	**504**	**504**
Firozabad	Eka	0	0	1	0	0	0	460	460	955	546	306	306
Firozabad	Jasrana	0	0	0	0	0	0	196	196	477	327	336	336
Firozabad	Shikohabad	0	0	0	0	0	0	257	257	631	238	546	546
Firozabad	Araon	0	0	0	0	2	2	148	148	460	178	306	306
Firozabad	Madanpur	0	0	0	0	1	1	187	187	601	309	508	506
District Total		**10**	**10**	**1**	**0**	**3**	**3**	**2723**	**2723**	**5548**	**2270**	**4207**	**4205**
Etawa	Jaswantnagar	0	0	0	0	0	0	100	100	384	174	142	142
Etawa	Basrehar	0	0	4	1	5	5	104	104	298	83	57	57
Etawa	Takha	0	0	0	0	0	0	234	234	198	71	39	39
Etawa	Bharthana	0	0	0	0	5	5	179	179	333	88	56	56
Etawa	Mahewa	0	0	0	0	5	5	207	207	618	105	73	73
Etawa	Barhpura	0	0	0	0	0	0	48	48	196	70	38	38
Etawa	Sainfai	0	0	0	0	0	0	120	120	200	84	49	49
District Total		**0**	**0**	**4**	**1**	**15**	**15**	**1009**	**1009**	**2320**	**731**	**472**	**472**
Kannauj	Saurikh	0	0	3	0	0	0	172	172	241	63	141	141
Kannauj	Haseran	0	0	4	0	0	0	94	94	166	42	43	43
Kannauj	Umarda	0	0	3	1	1	1	171	170	376	188	124	124
District Total		**0**	**0**	**29**	**5**	**3**	**3**	**905**	**904**	**2005**	**439**	**821**	**821**
Kanpur Nagar	Kalyanpur	0	0	2	0	0	0	13	10	829	130	12	12
Kanpur Nagar	Vidhunu	0	0	3	0	0	0	10	10	913	0	34	34
Kanpur Nagar	Sarsol	0	0	2	0	1	0	10	10	558	9	34	34
Kanpur Nagar	Bilhaur	0	0	0	0	0	0	152	152	279	2	90	90
Kanpur Nagar	Kakwan	0	0	0	0	0	0	65	65	335	0	26	26
Kanpur Nagar	Shivrajpur	0	0	0	0	0	0	203	203	821	33	118	118
Kanpur Nagar	Chaubepur	0	0	0	0	1	1	182	182	1076	140	25	25
Kanpur Nagar	Patara	0	0	17	0	0	0	206	206	827	0	1	1
Kanpur Nagar	Bhitargaon	0	0	13	0	0	0	304	304	1267	0	8	7
Kanpur Nagar	Ghatampur	0	0	12	0	0	0	284	284	1388	14	0	0
District Total		**0**	**0**	**51**	**2**	**2**	**1**	**1476**	**1473**	**8672**	**342**	**377**	**376**
Kaushambi	Kara	0	0	0	0	0	0	25	25	174	0	37	37
Kaushambi	Sirathu	0	0	0	0	0	0	43	43	361	3	51	51
Kaushambi	Sarsawan	0	0	9	0	0	0	40	40	263	0	16	16
Kaushambi	Manjhanpur	0	0	0	0	1	1	17	17	190	0	17	17
Kaushambi	Koshambhi	0	0	0	0	0	0	30	30	382	0	31	31
Kaushambi	Chail	0	0	0	0	0	0	23	23	75	0	17	17
Kaushambi	Newada	0	0	0	0	0	0	30	30	78	0	12	12
District Total		**0**	**0**	**9**	**0**	**2**	**2**	**229**	**229**	**1621**	**3**	**191**	**191**
Kashiram Nagar	Soron	0	0	0	0	0	0	305	305	607	353	339	339
Kashiram Nagar	Amanpur	0	0	0	0	0	0	277	277	619	586	197	197
Kashiram Nagar	Sahawar	1	1	0	0	0	0	173	173	389	252	159	159
Kashiram Nagar	Patiyali	0	0	0	0	5	5	174	174	532	382	89	89
Kashiram Nagar	Sidhpura	0	0	0	0	0	0	207	207	598	443	172	172
District Total	**Total District**	**5**	**4**	**0**	**0**	**5**	**5**	**1625**	**1625**	**3817**	**2914**	**1320**	**1320**
Mainpuri	Ghiror	0	0	0	0	0	0	193	193	239	239	111	111
Mainpuri	Kuraoli	0	0	0	0	0	0	189	189	278	278	123	123
Mainpuri	Mainpuri	0	0	0	0	0	0	235	235	312	312	129	129
Mainpuri	Barnahal	0	0	0	0	0	0	102	102	274	55	111	111
Mainpuri	Karhal	0	0	0	0	1	1	168	168	338	153	91	91
Mainpuri	Sultanganj	0	0	0	0	0	0	583	583	337	337	260	260
Mainpuri	Bewar	0	0	0	0	0	0	820	820	445	445	337	337
Mainpuri	Kishni	0	0	0	0	0	0	403	403	769	769	168	168
District Total		**0**	**0**	**0**	**0**	**1**	**1**	**3007**	**3007**	**3320**	**2916**	**1451**	**1451**

Source: Planning Commission Uttar Prad

Table 17: Blockwise area covered by main crops in the district (In hect.) 2008-09

District Name	Block Name	Rice kharif		Rice jayad		Total rice		Wheat		Barley		Jwar	
		Total	Irrigated	Total	Irrigated	Total	Irrigated	Total	Irrigated	Total	Irrigated	Total	Irrigated
Aurriya	Aurriya	4761	4761	0	0	4761	4761	13465	13365	585	503	763	4
Aurriya	Bhagya Nagar	5493	5491	0	0	5493	5491	12979	12979	580	508	209	1
Aurriya	Ajitmal	2478	2478	0	0	2478	2478	9229	9229	550	470	83	1
Aurriya	Achalda	8463	8463	0	0	8463	8463	16465	16465	220	166	35	8
Aurriya	Sahar	10589	10589	1	1	10590	10590	17367	17367	245	190	45	6
Aurriya	Bidhuna	11289	11289	0	0	11289	11289	18007	18007	129	77	27	9
Aurriya	Erwakatra	6819	6819	0	0	6819	6819	13628	13628	76	24	49	44
District Total		**49903**	**49901**	**1**	**1**	**49904**	**49902**	**101183**	**101081**	**2385**	**1938**	**1211**	**73**
Etah	Nidhauli Kalan	3367	2735	0	0	3367	2735	20366	20366	1435	1435	16	0
Etah	Shitalpur	4510	4325	0	0	4510	4325	18383	18383	1324	1324	0	0
Etah	Sakit	5811	5811	0	0	5811	5811	22877	22877	1362	1336	0	0
Etah	Aliganj	1952	1952	0	0	1952	1952	14866	14866	306	304	0	0
District Total		**21552**	**20213**	**0**	**0**	**21552**	**20213**	**135392**	**135392**	**8910**	**8845**	**16**	**0**
Farrukhabad	Kaimganj	2201	2131	0	0	2201	2131	9358	9358	167	163	72	5
Farrukhabad	Nawabganj	1939	1909	0	0	1939	1909	10074	10074	69	64	133	11
Farrukhabad	Shamsabad	2111	2111	0	0	2111	2111	9326	9250	123	120	128	23
District Total		**14910**	**14508**	**0**	**0**	**14910**	**14508**	**71375**	**71299**	**1318**	**1233**	**1357**	**67**
Fatehpur	Devmai	5964	5964	0	0	5964	5964	11655	11605	320	84	597	0
Fatehpur	Malwan	9669	9669	0	0	9669	9669	16777	16741	249	26	433	0
Fatehpur	Khajuha	5909	5901	0	0	5909	5901	12308	12076	478	24	1250	0
Fatehpur	Telyani	9523	9093	0	0	9523	9093	12349	12319	46	4	220	0
Fatehpur	Bhitaura	10273	10213	0	0	10273	10213	15065	14991	374	6	278	0
Fatehpur	Haswa	8064	8016	0	0	8064	8016	13044	13012	353	9	550	0
Fatehpur	Bahuwa	6482	6477	0	0	6482	6477	11070	11034	226	12	582	0
Fatehpur	Asodhar	5444	5443	0	0	5444	5443	11104	10409	637	10	958	0
Fatehpur	Hathgaon	7088	7088	0	0	7088	7088	11883	11858	203	9	324	0
Fatehpur	Airaya	6391	6391	0	0	6391	6391	12135	12132	228	12	189	0
Fatehpur	Vijayipur	3669	3359	0	0	3669	3359	8869	8802	535	11	1287	0
Fatehpur	Dhata	4741	4728	0	0	4741	4728	8929	8816	507	15	828	0
District Total		**87038**	**86144**	**0**	**0**	**87038**	**86144**	**158204**	**156552**	**4849**	**291**	**9626**	**0**
Firozabad	Eka	3702	3490	0	0	3702	3490	19746	19746	1212	1212	8	3
Firozabad	Jasrana	5020	3021	0	0	5020	3021	13087	13087	723	722	1	1
Firozabad	Shikohabad	1337	1128	0	0	1337	1128	10096	10096	938	938	1	0
Firozabad	Araon	1374	1374	0	0	1374	1374	6489	6489	482	481	19	10
Firozabad	Madanpur	3114	3113	0	0	3114	3113	9170	9170	885	855	32	10
District Total		**17757**	**15116**	**0**	**0**	**17757**	**15116**	**104929**	**104929**	**8408**	**8376**	**68**	**24**
Etawa	Jaswantnagar	3670	3670	0	0	3670	3670	10496	10458	454	413	25	6
Etawa	Basrehar	10401	10401	0	0	10401	10401	15154	15116	84	46	20	5
Etawa	Takha	8357	8357	0	0	8357	8357	13027	12989	22	18	26	8
Etawa	Bharthana	10154	10154	0	0	10154	10154	16582	16544	117	74	26	4
Etawa	Mahewa	5398	5398	0	0	5398	5398	15132	15094	834	725	26	4
Etawa	Barhpura	2809	2809	0	0	2809	2809	8207	8169	428	378	45	7
Etawa	Sainfai	7646	7646	0	0	7646	7646	11943	11905	19	10	50	9
District Total		**48895**	**48895**	**0**	**0**	**48895**	**48895**	**94709**	**94401**	**2164**	**1832**	**262**	**50**
Kannauj	Saurikh	3612	3515	0	0	3612	3515	9318	9318	153	153	80	13
Kannauj	Haseran	4809	4787	0	0	4809	4787	7833	7833	97	97	57	5
Kannauj	Umarda	7514	7316	0	0	7514	7316	18651	18651	137	137	173	21
District Total		**20860**	**20289**	**0**	**0**	**20860**	**20289**	**71991**	**71991**	**968**	**965**	**794**	**72**
Kanpur Nagar	Kalyanpur	3507	3507	0	0	3507	3507	8010	8010	246	132	642	28
Kanpur Nagar	Vidhunu	5538	5538	0	0	5538	5538	12315	12315	375	234	618	0
Kanpur Nagar	Sarsol	1998	1998	0	0	1998	1998	13141	13141	1167	154	2580	44
Kanpur Nagar	Bilhaur	3159	3159	0	0	3159	3159	8266	8266	262	135	145	0
Kanpur Nagar	Kakwan	3851	3851	0	0	3851	3851	5559	5559	174	52	174	8
Kanpur Nagar	Shivrajpur	6618	6618	0	0	6618	6618	8235	8235	270	70	140	12
Kanpur Nagar	Chaubepur	3124	3124	0	0	3124	3124	8180	8180	310	150	130	8
Kanpur Nagar	Patara	3227	3167	0	0	3227	3167	9109	9094	550	210	712	5
Kanpur Nagar	Bhitargaon	905	884	0	0	905	884	12812	12812	782	220	2351	28
Kanpur Nagar	Ghatampur	1704	1551	0	0	1704	1551	13702	13019	1334	307	4662	25
District Total		**34657**	**34421**	**0**	**0**	**34657**	**34421**	**100751**	**100012**	**5470**	**1664**	**12164**	**160**
Kaushambi	Kara	4829	4045	0	0	4829	4045	9092	9083	263	17	423	0
Kaushambi	Sirathu	8723	8232	0	0	8723	8232	13563	13563	257	66	867	0
Kaushambi	Sarsawan	9312	8779	0	0	9312	8779	9831	9634	812	23	848	5
Kaushambi	Manjhanpur	6391	5331	0	0	6391	5331	8948	8945	215	76	812	0
Kaushambi	Koshambhi	5347	5077	0	0	5347	5077	8416	8396	455	26	1100	0
Kaushambi	Chail	2770	2770	0	0	2770	2770	3828	3823	49	45	270	0
Kaushambi	Newada	4535	4535	0	0	4535	4535	7850	7846	279	261	1097	0
District Total		**46856**	**43704**	**0**	**0**	**46856**	**43704**	**70699**	**70344**	**2577**	**735**	**6396**	**5**
Kashiram Nagar	Soron	1158	1155	0	0	1158	1155	19642	19642	757	757	1	1
Kashiram Nagar	Amanpur	3835	3669	0	0	3835	3669	12746	12746	533	533	1	1
Kashiram Nagar	Sahawar	2472	2444	38	38	2510	2482	10503	10503	404	396	0	0
Kashiram Nagar	Ganj Dundwara	2530	2520	0	0	2530	2520	14387	14387	549	549	0	0
Kashiram Nagar	Patiyali	2464	2418	0	0	2464	2418	12255	12255	327	327	7	0
Kashiram Nagar	Sidhpura	3547	3038	0	0	3547	3038	11845	11845	354	354	0	0
District Total	**Total District**	**16592**	**15763**	**38**	**38**	**16630**	**15801**	**94558**	**94558**	**3640**	**3632**	**10**	**2**
Mainpuri	Ghiror	8341	8341	0	0	8341	8341	18192	18192	236	236	40	40
Mainpuri	Kuraoli	4876	4876	0	0	4876	4876	16427	16427	237	237	90	90
Mainpuri	Mainpuri	6815	6815	0	0	6815	6815	19532	19532	292	292	60	60
Mainpuri	Barnahal	2185	2131	0	0	2185	2131	8682	8682	537	537	47	2
Mainpuri	Karhal	13985	13985	0	0	13985	13985	18338	18338	397	397	34	8
Mainpuri	Sultanganj	10360	10360	10	10	10370	10370	15777	15777	244	244	127	127
Mainpuri	Bewar	17170	17170	15	15	17185	17185	20118	20118	205	205	183	183
Mainpuri	Kishni	15659	15659	22	22	15681	15681	17032	17032	165	165	194	191
District Total		**89271**	**89217**	**47**	**47**	**89318**	**89264**	**143712**	**143712**	**2415**	**2415**	**891**	**810**

Source: Planning Commission Uttar Pradesh 2010 (Table- 19)

Table 17: Blockwise area covered by main crops in the district (In hect.) 2008-09

District Name	Block Name	Millet		Maize kharif		Maize jayad		Total Maize		Marhuva		Sanva kharif		Sanva jayad	
		Total	Irrigated	Total	Irrigated	Total	Irrigated	Total	Irrigated	Total	Irrigated	Total	Irrigated	Total	Irrigated
Aurriya	Aurriya	9427	111	174	174	0	0	4	4	178	178	0	0	0	0
Aurriya	Bhagya Nagar	5700	37	309	309	0	0	7	7	316	316	0	0	0	0
Aurriya	Ajitmal	6047	273	34	34	0	0	4	4	38	38	0	0	0	0
Aurriya	Achalda	4584	1269	1549	495	0	0	30	30	1579	525	0	0	0	0
Aurriya	Sahar	3394	291	983	983	0	0	19	19	1002	1002	0	0	0	0
Aurriya	Bidhuna	2270	882	2985	2099	0	0	24	24	3009	2123	0	0	0	0
Aurriya	Erwakatra	1658	845	2778	1833	0	0	37	37	2815	1870	0	0	0	0
District Total		**33086**	**3712**	**8830**	**5945**	**0**	**0**	**125**	**125**	**8955**	**6070**	**0**	**0**	**0**	**0**
Etah	Nidhauli Kalan	5834	1352	2684	2132	0	0	25	25	2709	2157	0	0	0	0
Etah	Shitalpur	5048	1674	5291	4366	0	0	432	432	5723	4798	0	0	0	0
Etah	Sakit	4867	1701	3815	3542	0	0	123	123	3938	3665	0	0	0	0
Etah	Aliganj	2465	225	5304	5262	0	0	11	11	5315	5273	0	0	0	0
District Total		**38053**	**16104**	**25381**	**23213**	**0**	**0**	**814**	**814**	**26195**	**24027**	**0**	**0**	**0**	**0**
Farrukhabad	Kaimganj	1781	12	3248	2331	0	0	32	32	3280	2363	0	0	0	0
Farrukhabad	Nawabganj	368	28	4924	2693	0	0	62	62	4986	2755	0	0	0	0
Farrukhabad	Shamsabad	373	11	4866	3595	0	0	0	0	4866	3595	0	0	0	0
District Total		**4303**	**65**	**38745**	**18919**	**0**	**0**	**127**	**127**	**38872**	**19046**	**0**	**0**	**0**	**0**
Fatehpur	Devmai	190	0	196	12	0	0	1	1	197	13	0	0	0	0
Fatehpur	Malwan	428	0	35	10	0	0	0	0	35	10	0	0	0	0
Fatehpur	Khajuha	303	0	18	0	0	0	0	0	18	0	0	0	0	0
Fatehpur	Telyani	104	0	7	0	0	0	0	0	7	0	0	0	0	0
Fatehpur	Bhitaura	157	0	14	0	0	0	0	0	14	0	0	0	0	0
Fatehpur	Haswa	248	0	11	1	0	0	1	1	12	2	0	0	0	0
Fatehpur	Bahuwa	158	0	0	0	0	0	0	0	0	0	0	0	0	0
Fatehpur	Asodhar	1594	0	0	0	0	0	0	0	0	0	0	0	0	0
Fatehpur	Hathgaon	211	1	5	1	0	0	0	0	5	1	0	0	0	0
Fatehpur	Airaya	300	0	6	0	0	0	0	0	6	0	0	0	0	0
Fatehpur	Vijayipur	2038	0	5	0	0	0	0	0	5	0	0	0	0	0
Fatehpur	Dhata	1195	0	0	0	0	0	1	1	1	1	0	0	0	0
District Total		**7211**	**1**	**360**	**37**	**0**	**0**	**9**	**9**	**369**	**46**	**0**	**0**	**0**	**0**
Firozabad	Eka	6150	178	2422	1708	0	0	69	69	2491	1777	0	0	0	0
Firozabad	Jasrana	3277	13	1464	792	0	0	45	45	1509	837	0	0	0	0
Firozabad	Shikohabad	9262	47	338	288	0	0	91	91	429	379	0	0	0	0
Firozabad	Araon	3579	743	2132	1812	0	0	55	55	2187	1867	0	0	0	0
Firozabad	Madanpur	7183	347	917	747	0	0	185	185	1102	932	0	0	0	0
District Total		**63650**	**1764**	**8476**	**6040**	**1**	**1**	**570**	**570**	**9047**	**6611**	**0**	**0**	**0**	**0**
Etawa	Jaswantnagar	6001	173	459	335	0	0	0	0	459	335	0	0	0	0
Etawa	Basrehar	1318	192	871	762	0	0	0	0	871	762	0	0	0	0
Etawa	Takha	537	226	1668	1575	0	0	0	0	1668	1575	0	0	0	0
Etawa	Bharthana	2392	77	753	635	0	0	0	0	753	635	0	0	0	0
Etawa	Mahewa	6638	64	230	124	0	0	0	0	230	124	0	0	0	0
Etawa	Barhpura	7471	92	14	12	0	0	0	0	14	12	0	0	0	0
Etawa	Sainfai	2975	98	1078	733	0	0	0	0	1078	733	0	0	0	0
District Total		**33836**	**1031**	**5195**	**4293**	**0**	**0**	**0**	**0**	**5195**	**4293**	**0**	**0**	**0**	**0**
Kannauj	Saurikh	658	112	9103	2587	0	0	108	108	9211	2695	0	0	0	0
Kannauj	Haseran	361	67	2098	809	0	0	88	88	2186	897	0	0	0	0
Kannauj	Umarda	258	85	9367	1187	0	0	119	119	9486	1306	0	0	0	0
District Total		**2232**	**569**	**50460**	**13010**	**4**	**4**	**859**	**859**	**51323**	**13873**	**0**	**0**	**0**	**0**
Kanpur Nagar	Kalyanpur	31	1	963	139	0	0	0	0	963	139	0	0	0	0
Kanpur Nagar	Vidhunu	185	4	1079	74	0	0	0	0	1079	74	0	0	0	0
Kanpur Nagar	Sarsol	197	28	1249	107	0	0	0	0	1249	107	0	0	0	0
Kanpur Nagar	Bilhaur	54	0	6971	112	0	0	242	242	7213	354	0	0	0	0
Kanpur Nagar	Kakwan	23	0	1690	141	0	0	170	170	1860	311	0	0	0	0
Kanpur Nagar	Shivrajpur	45	0	3182	19	0	0	127	127	3309	146	0	0	0	0
Kanpur Nagar	Chaubepur	22	0	3304	5	0	0	99	99	3403	104	0	0	0	0
Kanpur Nagar	Patara	179	0	751	19	0	0	0	0	751	19	0	0	0	0
Kanpur Nagar	Bhitargaon	20	0	354	0	235	0	0	0	589	0	0	0	0	0
Kanpur Nagar	Ghatampur	276	20	488	0	0	0	0	0	488	0	0	0	0	0
District Total		**1037**	**53**	**20382**	**620**	**235**	**0**	**648**	**648**	**21265**	**1268**	**0**	**0**	**0**	**0**
Kaushambi	Kara	1111	0	50	14	0	0	64	64	114	78	1	0	0	0
Kaushambi	Sirathu	2341	0	35	8	0	0	2	2	37	10	0	0	0	0
Kaushambi	Sarsawan	1657	4	3	3	0	0	0	0	3	3	3	0	0	0
Kaushambi	Manjhanpur	1008	0	20	5	6	0	0	0	26	5	0	0	0	0
Kaushambi	Koshambhi	1735	0	1	0	5	0	0	0	6	0	0	0	0	0
Kaushambi	Chail	359	0	0	0	0	0	6	6	6	6	0	0	0	0
Kaushambi	Newada	1423	0	0	0	0	0	4	4	4	4	0	0	0	0
District Total		**11068**	**4**	**109**	**30**	**11**	**0**	**95**	**95**	**215**	**125**	**4**	**0**	**0**	**0**
Kashiram Nagar	Soron	7765	196	7762	5575	0	0	140	140	7902	5715	0	0	0	0
Kashiram Nagar	Amanpur	3165	343	4564	4265	0	0	859	859	5423	5124	0	0	0	0
Kashiram Nagar	Sahawar	3165	623	3501	3397	0	0	1164	1164	4665	4561	0	0	0	0
Kashiram Nagar	Ganj Dundwara	4445	1353	4207	3671	0	0	41	41	4248	3712	0	0	0	0
Kashiram Nagar	Patiyali	3784	1709	3802	3717	0	0	226	226	4028	3943	0	0	0	0
Kashiram Nagar	Sidhpura	2088	669	4183	3550	0	0	714	714	4897	4264	0	0	0	0
District Total	**Total District**	**30763**	**4897**	**33645**	**28167**	**0**	**0**	**3285**	**3285**	**36930**	**31452**	**0**	**0**	**0**	**0**
Mainpuri	Ghiror	2346	2066	3304	3304	0	0	19	19	3323	3323	0	0	0	0
Mainpuri	Kuraoli	2180	2130	3771	3771	0	0	21	21	3792	3792	0	0	0	0
Mainpuri	Mainpuri	2223	2108	3979	3979	0	0	54	54	4033	4033	0	0	0	0
Mainpuri	Barnahal	4825	227	2096	1185	0	0	14	14	2110	1199	0	0	0	0
Mainpuri	Karhal	2280	473	1715	1627	0	0	30	30	1745	1657	0	0	0	0
Mainpuri	Sultanganj	325	154	10903	10903	0	0	27	27	10930	10930	0	0	0	0
Mainpuri	Bewar	196	0	13245	13245	0	0	60	60	13305	13305	0	0	0	0
Mainpuri	Kishni	245	0	10716	10716	0	0	41	41	10757	10757	0	0	0	0
District Total		**14849**	**7158**	**56051**	**55052**	**0**	**0**	**278**	**278**	**56329**	**55330**	**0**	**0**	**0**	**0**

Source: Planning Commission Uttar Pra

Table 17: Blockwise area covered by main crops in the district (In hect.) 2008-09

District Name	Block Name	Total sanva		Koda		Cocoon		Kutki		Total dhaan		Urad kharif		Urad jayad	
		Total	Irrigated	Total	Irrigated	Total	Irrigated	Total	Irrigated	Total	Irrigated	Total	Irrigated	Total	Irrigated
Aurriya	Aurriya	0	0	0	0	29179	18922	392	1	7	7	399	8	11	0
Aurriya	Bhagya Nagar	0	0	0	0	25277	19332	203	3	7	7	210	10	9	0
Aurriya	Ajitmal	0	0	0	0	18425	12489	800	7	9	9	809	16	60	0
Aurriya	Achalda	0	0	0	0	31346	26896	59	9	27	27	86	36	2	1
Aurriya	Sahar	0	0	0	0	32643	29446	14	4	328	328	342	332	2	1
Aurriya	Bidhuna	0	0	0	0	34731	32387	13	4	217	217	230	221	1	1
Aurriya	Erwakatra	0	0	0	0	25045	23230	23	3	342	342	365	345	18	0
District Total		**0**	**0**	**0**	**0**	**196724**	**162776**	**1504**	**31**	**937**	**937**	**2441**	**968**	**103**	**3**
Etah	Nidhauli Kalan	0	0	0	0	33727	28045	72	33	33	33	105	66	33	19
Etah	Shitalpur	0	0	0	0	34988	30504	153	37	113	113	266	150	231	177
Etah	Sakit	0	0	0	0	38855	35390	79	42	69	69	148	111	0	0
Etah	Aliganj	0	0	0	0	24904	22620	128	19	61	61	189	80	66	0
District Total		**0**	**0**	**0**	**0**	**230118**	**204581**	**759**	**226**	**355**	**355**	**1114**	**581**	**442**	**244**
Farrukhabad	Kaimganj	0	0	0	0	16859	14032	154	2	166	166	320	168	24	0
Farrukhabad	Nawabganj	0	0	0	0	17569	14841	40	2	162	162	202	164	0	0
Farrukhabad	Shamsabad	0	0	0	0	16927	15110	59	8	208	208	267	216	2	0
District Total		**0**	**0**	**0**	**0**	**132135**	**106218**	**1025**	**46**	**1187**	**1187**	**2212**	**1233**	**62**	**2**
Fatehpur	Devmai	0	0	0	0	18923	17666	488	0	46	46	534	46	32	0
Fatehpur	Malwan	0	0	0	0	27591	26446	509	0	66	66	575	66	77	0
Fatehpur	Khajuha	0	0	0	0	20266	18001	1279	0	64	64	1343	64	26	0
Fatehpur	Telyani	0	0	0	0	22249	21416	148	0	122	122	270	122	45	0
Fatehpur	Bhitaura	0	0	0	0	26161	25210	167	0	38	38	205	38	39	0
Fatehpur	Haswa	0	0	0	0	22271	21039	422	0	10	10	432	10	105	0
Fatehpur	Bahuwa	0	0	0	0	18518	17523	496	0	5	5	501	5	83	0
Fatehpur	Asodhar	0	0	0	0	19737	15862	528	0	6	6	534	6	39	0
Fatehpur	Hathgaon	0	0	0	0	19714	18957	176	0	45	45	221	45	24	0
Fatehpur	Airaya	0	0	0	0	19249	18535	123	0	16	16	139	16	31	0
Fatehpur	Vijayipur	0	0	0	0	16403	12172	515	0	6	6	521	6	59	0
Fatehpur	Dhata	0	0	0	0	16201	13560	192	0	3	3	195	3	17	0
District Total		**0**	**0**	**0**	**0**	**267297**	**243034**	**6463**	**0**	**440**	**440**	**6903**	**440**	**660**	**0**
Firozabad	Eka	0	0	0	0	33309	26406	42	7	51	51	93	58	61	9
Firozabad	Jasrana	0	0	0	0	23617	17681	11	0	171	171	182	171	5	1
Firozabad	Shikohabad	0	0	0	0	22063	12588	69	0	81	81	150	81	20	2
Firozabad	Araon	0	0	0	0	14130	10964	16	7	124	124	140	131	4	2
Firozabad	Madanpur	0	0	0	0	21486	14427	87	4	626	626	713	630	22	2
District Total		**0**	**0**	**0**	**0**	**203859**	**136820**	**406**	**22**	**1116**	**1116**	**1522**	**1138**	**143**	**18**
Etawa	Jaswantnagar	0	0	0	0	21105	15055	41	9	67	67	108	76	2	1
Etawa	Basrehar	0	0	0	0	27848	26522	20	16	56	56	76	72	4	1
Etawa	Takha	0	0	0	0	23637	23173	11	7	86	86	97	93	2	1
Etawa	Bharthana	0	0	0	0	30024	27488	160	20	66	66	226	86	10	1
Etawa	Mahewa	0	0	0	0	28258	21409	972	45	33	33	1005	78	20	1
Etawa	Barhpura	0	0	0	0	18974	11467	78	20	18	18	96	38	2	1
Etawa	Sainfai	0	0	0	0	23711	20401	15	6	17	17	32	23	10	3
District Total		**0**	**0**	**0**	**0**	**185061**	**150502**	**1332**	**141**	**362**	**362**	**1694**	**503**	**55**	**11**
Kannauj	Saurikh	0	0	0	0	23032	15806	51	5	192	192	243	197	4	2
Kannauj	Haseran	0	0	0	0	15343	13686	65	6	198	198	263	204	13	5
Kannauj	Umarda	0	0	0	0	36219	27516	52	4	305	305	357	309	15	2
District Total		**0**	**0**	**0**	**0**	**148168**	**107759**	**372**	**43**	**1401**	**1401**	**1773**	**1444**	**82**	**16**
Kanpur Nagar	Kalyanpur	0	0	0	0	13399	11817	78	13	6	6	84	19	42	18
Kanpur Nagar	Vidhunu	0	0	0	0	20110	18165	494	6	10	10	504	16	67	1
Kanpur Nagar	Sarsol	0	0	0	0	20332	15472	695	64	11	11	706	75	84	7
Kanpur Nagar	Bilhaur	0	0	0	0	19099	11914	48	0	124	124	172	124	11	0
Kanpur Nagar	Kakwan	0	0	0	0	11641	9781	0	0	43	43	43	43	0	0
Kanpur Nagar	Shivrajpur	0	0	0	0	18617	15081	0	0	128	128	128	128	0	0
Kanpur Nagar	Chaubepur	0	0	0	0	15169	11566	174	0	21	21	195	21	18	0
Kanpur Nagar	Patara	0	0	0	0	14528	12495	1884	0	0	0	1884	0	42	0
Kanpur Nagar	Bhitargaon	0	0	0	0	17459	13944	972	0	0	0	972	0	0	0
Kanpur Nagar	Ghatampur	0	0	0	0	22166	14922	2983	0	0	0	2983	0	54	0
District Total		**0**	**0**	**0**	**0**	**175344**	**137578**	**7525**	**83**	**343**	**343**	**7868**	**426**	**321**	**26**
Kaushambi	Kara	1	0	0	0	15833	13223	272	0	29	29	301	29	12	0
Kaushambi	Sirathu	0	0	0	0	25788	21871	269	0	60	60	329	60	4	0
Kaushambi	Sarsawan	3	0	0	0	22466	18448	95	0	104	104	199	104	1	0
Kaushambi	Manjhanpur	0	0	0	0	17400	14357	179	1	14	14	193	15	7	0
Kaushambi	Koshambhi	0	0	0	0	17059	13499	119	0	11	11	130	11	0	0
Kaushambi	Chail	0	0	0	0	7282	6644	18	0	26	26	44	26	1	0
Kaushambi	Newada	0	0	0	0	15188	12646	25	0	9	9	34	9	4	0
District Total		**4**	**0**	**0**	**0**	**137815**	**114917**	**1041**	**1**	**279**	**279**	**1320**	**280**	**30**	**0**
Kashiram Nagar	Soron	0	0	0	0	37225	27466	50	25	14	14	64	39	18	7
Kashiram Nagar	Amanpur	0	0	0	0	25703	22416	40	26	27	27	67	53	16	14
Kashiram Nagar	Sahawar	0	0	0	0	21247	18565	54	44	40	40	94	84	21	17
Kashiram Nagar	Ganj Dundwara	0	0	0	0	26159	22521	100	86	48	48	148	134	54	43
Kashiram Nagar	Patiyali	0	0	0	0	22865	20652	221	137	41	41	262	178	36	32
Kashiram Nagar	Sidhpura	0	0	0	0	22731	20170	61	43	42	42	103	85	20	16
District Total	**Total District**	**0**	**0**	**0**	**0**	**182531**	**150342**	**655**	**415**	**233**	**233**	**888**	**648**	**241**	**184**
Mainpuri	Ghiror	0	0	0	0	32478	32198	44	44	120	120	164	164	0	0
Mainpuri	Kuraoli	0	0	0	0	27602	27552	37	37	161	161	198	198	0	0
Mainpuri	Mainpuri	0	0	0	0	32955	32840	36	36	155	155	191	191	0	0
Mainpuri	Barnahal	0	0	0	0	18386	12778	15	0	13	13	28	13	3	0
Mainpuri	Karhal	0	0	0	0	36779	34858	14	0	67	67	81	67	1	0
Mainpuri	Sultanganj	0	0	0	0	37773	37602	5	5	177	177	182	182	0	0
Mainpuri	Bewar	0	0	0	0	51192	50996	0	0	197	197	197	197	0	0
Mainpuri	Kishni	0	0	0	0	44074	43826	4	4	207	207	211	211	0	0
District Total		**0**	**0**	**0**	**0**	**307514**	**298689**	**157**	**128**	**1143**	**1143**	**1300**	**1271**	**6**	**2**

Source: Planning Commission Uttar Pra

Table 17: Blockwise area covered by main crops in the district (In hect.) 2008-09

District Name	Block Name	Total urad		Moong kharif		Moong jayad		Total moong		Masur		Gram		Pea	
		Total	Irrigated	Total	Irrigated	Total	Irrigated	Total	Irrigated	Total	Irrigated	Total	Irrigated	Total	Irrigated
Aurriya	Aurriya	5	5	16	5	0	0	2807	29	14	13	1707	96	4943	151
Aurriya	Bhagya Nagar	32	32	41	32	3	3	815	131	16	16	779	80	1864	272
Aurriya	Ajitmal	44	44	104	44	0	0	952	263	64	63	594	12	2523	398
Aurriya	Achalda	199	199	201	200	17	15	459	294	7	7	274	10	1044	562
Aurriya	Sahar	139	139	141	140	3	3	347	104	61	61	77	13	971	653
Aurriya	Bidhuna	149	149	150	150	25	23	131	90	7	7	30	6	573	497
Aurriya	Erwakatra	177	177	195	177	7	5	46	46	11	11	52	9	676	593
District Total		**745**	**745**	**848**	**748**	**55**	**49**	**5557**	**957**	**180**	**178**	**3513**	**226**	**12594**	**3126**
Etah	Nidhauli Kalan	266	266	299	285	159	152	115	115	0	0	340	263	1018	881
Etah	Shitalpur	755	755	986	932	240	230	144	144	0	0	723	526	2359	1982
Etah	Sakit	593	593	593	593	226	205	65	58	0	0	846	812	1878	1779
Etah	Aliganj	41	41	107	41	109	109	79	79	0	0	298	138	782	447
District Total		**2605**	**2605**	**3047**	**2849**	**1495**	**1436**	**849**	**833**	**0**	**0**	**4006**	**3296**	**10511**	**8995**
Farrukhabad	Kaimganj	36	36	60	36	186	152	72	69	50	50	86	32	774	507
Farrukhabad	Nawabganj	73	73	73	73	117	83	121	32	76	76	163	29	752	457
Farrukhabad	Shamsabad	34	34	36	34	147	126	211	58	69	57	158	27	888	518
District Total		**605**	**605**	**667**	**607**	**987**	**827**	**680**	**375**	**624**	**599**	**1430**	**101**	**6600**	**3742**
Fatehpur	Devmai	146	146	178	146	1	0	1562	43	294	211	975	9	3544	455
Fatehpur	Malwan	232	232	309	232	2	0	1636	5	59	34	873	11	3454	348
Fatehpur	Khajuha	199	199	225	199	187	0	4959	12	101	66	2369	0	9184	341
Fatehpur	Telyani	768	768	813	768	0	0	877	11	87	44	502	0	2549	945
Fatehpur	Bhitaura	300	300	339	300	0	0	1670	9	161	96	639	0	3014	443
Fatehpur	Haswa	162	162	267	162	0	0	3273	17	160	114	1024	0	5156	303
Fatehpur	Bahuwa	36	36	119	36	175	0	3281	14	54	35	1062	0	5192	90
Fatehpur	Asodhar	10	10	49	10	602	0	7568	41	34	5	2636	0	11423	62
Fatehpur	Hathgaon	82	82	106	82	0	0	1694	8	142	122	701	0	2864	257
Fatehpur	Airaya	42	42	73	42	1	0	2348	11	105	84	357	0	3023	153
Fatehpur	Vijayipur	25	25	84	25	17	0	6680	25	79	45	2669	0	10050	101
Fatehpur	Dhata	37	37	54	37	12	0	4447	14	89	34	1696	0	6493	88
District Total		**2085**	**2085**	**2745**	**2085**	**1304**	**0**	**46709**	**231**	**1499**	**971**	**18346**	**20**	**77506**	**3747**
Firozabad	Eka	259	259	320	268	19	19	87	87	83	83	187	79	789	594
Firozabad	Jasrana	325	325	330	326	2	2	29	29	18	18	72	25	633	571
Firozabad	Shikohabad	73	73	93	75	3	3	128	128	263	263	70	2	707	552
Firozabad	Araon	186	186	190	188	1	1	30	30	8	8	102	12	471	370
Firozabad	Madanpur	134	134	156	136	1	1	204	159	56	56	161	14	1291	996
District Total		**1096**	**1096**	**1239**	**1114**	**33**	**33**	**655**	**610**	**508**	**508**	**928**	**162**	**4885**	**3565**
Etawa	Jaswantnagar	330	330	332	331	0	0	119	108	156	156	229	7	944	678
Etawa	Basrehar	288	288	292	289	0	0	31	5	23	23	78	7	500	396
Etawa	Takha	253	253	255	254	3	2	57	40	17	17	126	9	555	415
Etawa	Bharthana	219	219	229	220	4	2	88	67	41	40	136	8	724	423
Etawa	Mahewa	338	338	358	339	0	0	707	90	41	40	561	6	2672	553
Etawa	Barhpura	299	299	301	300	0	0	739	140	18	15	405	8	1559	501
Etawa	Sainfai	485	485	495	488	0	0	54	33	15	15	92	7	688	566
District Total		**2347**	**2347**	**2402**	**2358**	**7**	**4**	**2451**	**821**	**348**	**315**	**2591**	**63**	**9493**	**4064**
Kannauj	Saurikh	198	198	202	200	11	11	131	106	98	98	163	5	848	617
Kannauj	Haseran	117	117	130	122	9	9	153	138	83	80	173	3	811	556
Kannauj	Umarda	173	173	188	175	10	10	280	198	188	188	437	45	1460	925
District Total		**1014**	**1014**	**1096**	**1030**	**123**	**122**	**1043**	**821**	**873**	**870**	**1772**	**128**	**6680**	**4415**
Kanpur Nagar	Kalyanpur	12	12	54	30	1	0	123	12	85	83	185	11	532	155
Kanpur Nagar	Vidhunu	8	8	75	9	1	0	342	2	125	124	426	8	1473	159
Kanpur Nagar	Sarsol	12	12	96	19	8	0	399	22	300	194	382	54	1891	364
Kanpur Nagar	Bilhaur	101	101	112	101	3	1	117	37	28	27	231	12	663	302
Kanpur Nagar	Kakwan	21	21	21	21	1	1	40	13	5	5	60	0	170	83
Kanpur Nagar	Shivrajpur	180	180	180	180	3	2	132	70	47	47	59	0	549	427
Kanpur Nagar	Chaubepur	60	60	78	60	0	0	312	158	68	67	250	0	903	306
Kanpur Nagar	Patara	11	11	53	11	31	0	1686	110	576	389	213	0	4443	510
Kanpur Nagar	Bhitargaon	8	8	8	8	108	1	2928	150	317	125	2270	20	6603	304
Kanpur Nagar	Ghatampur	5	5	59	5	557	0	9796	292	717	278	1557	21	15669	596
District Total		**426**	**426**	**747**	**452**	**713**	**5**	**16197**	**872**	**2330**	**1398**	**5653**	**126**	**33508**	**3279**
Kaushambi	Kara	49	49	61	49	0	0	2054	21	50	36	910	0	3376	135
Kaushambi	Sirathu	54	54	58	54	0	0	3008	21	197	112	1512	0	5104	247
Kaushambi	Sarsawan	112	112	113	112	101	0	3234	10	183	62	1870	8	5700	296
Kaushambi	Manjhanpur	9	9	16	9	0	0	1422	19	126	56	1250	1	3007	100
Kaushambi	Koshambhi	18	18	18	18	2	0	1566	10	292	32	1916	0	3924	71
Kaushambi	Chail	13	13	14	13	0	0	201	5	182	177	272	0	713	221
Kaushambi	Newada	9	9	13	9	3	0	887	36	292	283	1112	0	2341	337
District Total		**281**	**281**	**311**	**281**	**106**	**0**	**12975**	**163**	**1565**	**989**	**9925**	**9**	**26202**	**1722**
Kashiram Nagar	Soron	33	33	51	40	310	302	5	5	0	0	355	301	785	687
Kashiram Nagar	Amanpur	165	165	181	179	95	82	4	4	0	0	291	254	638	572
Kashiram Nagar	Sahawar	31	31	52	48	189	189	5	5	0	0	191	156	531	482
Kashiram Nagar	Ganj Dundwara	29	29	83	72	304	301	16	16	7	7	77	57	635	587
Kashiram Nagar	Patiyali	63	63	99	95	263	263	8	8	0	0	139	106	771	650
Kashiram Nagar	Sidhpura	231	231	251	247	156	156	11	10	0	0	226	190	747	688
District Total	**Total District**	**664**	**664**	**905**	**848**	**1472**	**1427**	**60**	**59**	**7**	**7**	**1843**	**1422**	**5175**	**4411**
Mainpuri	Ghiror	411	411	411	411	18	18	102	102	49	49	80	80	824	824
Mainpuri	Kuraoli	619	619	619	619	11	11	133	133	47	47	90	90	1098	1098
Mainpuri	Mainpuri	773	773	773	773	6	6	122	122	53	53	71	71	1216	1216
Mainpuri	Barnahal	84	84	87	84	1	1	195	195	402	402	257	2	970	697
Mainpuri	Karhal	153	153	154	153	1	1	115	115	480	480	169	58	1000	874
Mainpuri	Sultanganj	213	213	213	213	17	17	101	101	68	68	95	74	676	655
Mainpuri	Bewar	327	327	327	327	9	9	72	72	93	93	13	13	711	711
Mainpuri	Kishni	212	212	212	212	3	3	74	62	105	105	37	36	642	629
District Total		**2893**	**2893**	**2899**	**2895**	**66**	**66**	**954**	**942**	**1313**	**1313**	**827**	**438**	**7359**	**6925**

Source: Planning Commission Uttar Pra

Table 17: Blockwise area covered by main crops in the district (In hect.) 2008-09

District Name	Block Name	Arhar		Moth		Total pulses		Total grains		Lahi/Sarson		Alsi		Til	
		Total	Irrigated	Total	Irrigated	Total	Irrigated	Total	Irrigated	Total	Irrigated	Total	Irrigated	Total	Irrigated
Aurriya	Aurriya	34122	19073	4692	1772	27	0	178	5	0	0	0	0	0	0
Aurriya	Bhagya Nagar	27141	19604	2195	2019	0	0	57	4	14	8	0	0	0	0
Aurriya	Ajitmal	20948	12887	2103	1622	0	0	71	3	1	1	0	0	0	0
Aurriya	Achalda	32390	27458	1976	1881	0	0	54	3	83	74	0	0	0	0
Aurriya	Sahar	33614	30099	1749	1681	0	0	44	4	48	47	17	17	0	0
Aurriya	Bidhuna	35304	32884	1673	1594	0	0	47	4	80	71	12	12	0	0
Aurriya	Erwakatra	25721	23823	1581	1503	0	0	28	3	8	8	1	1	0	0
District Total		**209318**	**165902**	**15969**	**12072**	**27**	**0**	**479**	**26**	**234**	**209**	**30**	**30**	**0**	**0**
Etah	Nidhauli Kalan	34745	28926	1601	1601	0	0	5	2	0	0	4	4	0	0
Etah	Shitalpur	37347	32486	1404	1404	0	0	31	4	24	23	22	22	0	0
Etah	Sakit	40733	37169	2472	2472	0	0	38	28	14	14	54	54	0	0
Etah	Aliganj	25686	23067	842	842	0	0	80	0	103	103	8	8	0	0
District Total		**240629**	**213576**	**10514**	**10514**	**0**	**0**	**239**	**45**	**155**	**154**	**133**	**133**	**0**	**0**
Farrukhabad	Kaimganj	17633	14539	1130	1060	0	0	125	0	7	0	14	14	0	0
Farrukhabad	Nawabganj	18321	15298	729	688	0	0	86	7	41	29	71	71	0	0
Farrukhabad	Shamsabad	17815	15628	1026	1002	0	0	194	21	49	23	53	53	0	0
District Total		**138735**	**109960**	**6684**	**6513**	**0**	**0**	**1193**	**30**	**449**	**101**	**2572**	**2572**	**0**	**0**
Fatehpur	Devmai	22467	18121	910	546	1	0	411	0	41	5	0	0	0	0
Fatehpur	Malwan	31045	26794	734	440	2	0	397	0	1	0	0	0	0	0
Fatehpur	Khajuha	29450	18342	2192	1354	26	0	527	0	5	1	0	0	0	0
Fatehpur	Telyani	24798	22361	502	301	0	0	158	0	0	0	1	1	0	0
Fatehpur	Bhitaura	29175	25653	598	359	2	0	152	0	0	0	2	2	0	0
Fatehpur	Haswa	27427	21342	991	595	1	0	282	0	0	0	0	0	0	0
Fatehpur	Bahuwa	23710	17613	989	593	11	0	221	0	0	0	0	0	0	0
Fatehpur	Asodhar	31160	15924	1497	900	22	0	214	0	192	1	0	0	0	0
Fatehpur	Hathgaon	22578	19214	618	371	0	0	130	0	1	0	0	0	0	0
Fatehpur	Airaya	22272	18688	337	202	10	0	215	0	50	3	0	0	0	0
Fatehpur	Vijayipur	26453	12273	1961	1179	26	0	514	0	0	0	20	1	0	0
Fatehpur	Dhata	22694	13648	1305	783	10	0	305	0	5	0	0	0	0	0
District Total		**344803**	**246781**	**15603**	**9421**	**231**	**0**	**4528**	**3**	**346**	**10**	**23**	**4**	**0**	**0**
Firozabad	Eka	34098	27000	1172	1172	0	0	22	7	12	6	25	25	0	0
Firozabad	Jasrana	24250	18252	908	908	0	0	5	1	6	3	32	32	0	0
Firozabad	Shikohabad	22770	13140	722	722	0	0	220	0	2	1	29	29	0	0
Firozabad	Araon	14601	11334	371	371	0	0	78	10	11	10	12	12	0	0
Firozabad	Madanpur	22777	15423	936	670	0	0	406	15	9	7	17	17	0	0
District Total		**208744**	**140385**	**11907**	**11370**	**0**	**0**	**1205**	**45**	**50**	**30**	**124**	**124**	**0**	**0**
Etawa	Jaswantnagar	22049	15733	1286	864	0	0	255	4	6	4	5	5	0	0
Etawa	Basrehar	28348	26918	1240	1036	0	0	0	0	0	0	4	4	0	0
Etawa	Takha	24192	23588	1942	922	0	0	0	0	0	0	0	0	0	0
Etawa	Bharthana	30748	27911	1516	1318	0	0	0	0	0	0	0	0	0	0
Etawa	Mahewa	30930	21962	2477	1443	0	0	0	0	0	0	0	0	0	0
Etawa	Barhpura	20533	11968	2834	2197	0	0	240	4	5	4	0	0	0	0
Etawa	Sainfai	24399	20967	1399	598	27	0	125	4	0	0	0	0	0	0
District Total		**194554**	**154566**	**15929**	**9784**	**27**	**0**	**740**	**16**	**11**	**8**	**9**	**9**	**0**	**0**
Kannauj	Saurikh	23880	16423	973	961	0	0	98	6	193	18	30	30	0	0
Kannauj	Haseran	16154	14242	768	758	0	0	92	14	75	11	19	14	0	0
Kannauj	Umarda	37679	28441	2634	2624	0	0	281	25	173	39	356	348	0	0
District Total		**154848**	**112174**	**8205**	**8116**	**0**	**0**	**1446**	**98**	**1544**	**224**	**1972**	**1936**	**0**	**0**
Kanpur Nagar	Kalyanpur	13931	11972	859	664	0	0	26	1	0	0	8	8	3	0
Kanpur Nagar	Vidhunu	21583	18324	1076	664	0	0	80	0	0	0	5	5	0	0
Kanpur Nagar	Sarsol	22223	15836	1619	1473	0	0	333	48	3	1	41	41	1	1
Kanpur Nagar	Bilhaur	19762	12216	1298	1128	0	0	210	7	82	12	751	751	0	0
Kanpur Nagar	Kakwan	11811	9864	472	405	0	0	14	0	0	0	150	150	0	0
Kanpur Nagar	Shivrajpur	19166	15508	1037	826	0	0	4	0	0	0	41	41	0	0
Kanpur Nagar	Chaubepur	16072	11872	1119	850	0	0	7	0	7	1	211	211	0	0
Kanpur Nagar	Patara	18971	13005	1563	1007	0	0	469	0	0	0	0	0	0	0
Kanpur Nagar	Bhitargaon	24062	14248	1945	1009	6	0	284	0	0	0	0	0	0	0
Kanpur Nagar	Ghatampur	37835	15518	2493	1336	125	0	557	0	113	9	25	25	2	2
District Total		**208852**	**140857**	**13742**	**9525**	**131**	**0**	**1997**	**56**	**205**	**23**	**1237**	**1237**	**6**	**3**
Kaushambi	Kara	19209	13358	443	242	0	0	346	1	647	20	2	2	0	0
Kaushambi	Sirathu	30892	22118	529	288	1	0	425	0	31	1	1	1	0	0
Kaushambi	Sarsawan	28166	18744	248	118	0	0	230	1	0	0	0	0	0	0
Kaushambi	Manjhanpur	20407	14457	172	106	0	0	230	0	0	0	0	0	0	0
Kaushambi	Koshambhi	20983	13570	126	31	0	0	136	0	0	0	0	0	0	0
Kaushambi	Chail	7995	6865	23	21	0	0	10	0	0	0	0	0	0	0
Kaushambi	Newada	17529	12983	35	35	0	0	15	0	0	0	0	0	0	0
District Total		**164017**	**116639**	**1768**	**963**	**1**	**0**	**1425**	**2**	**678**	**21**	**4**	**4**	**0**	**0**
Kashiram Nagar	Soron	38010	28153	1614	1614	0	0	67	20	4	4	20	20	0	0
Kashiram Nagar	Amanpur	26341	22988	1136	1136	0	0	7	2	9	9	0	0	0	0
Kashiram Nagar	Sahawar	21778	19047	1642	1630	0	0	28	14	6	5	0	0	0	0
Kashiram Nagar	Ganj Dundwara	26794	23108	1562	1562	0	0	61	29	11	8	27	27	0	0
Kashiram Nagar	Patiyali	23636	21302	1226	1226	0	0	131	60	56	55	0	0	0	0
Kashiram Nagar	Sidhpura	23478	20858	907	907	0	0	19	8	15	8	0	0	0	0
District Total	**Total District**	**187706**	**154753**	**9390**	**9378**	**0**	**0**	**334**	**139**	**115**	**96**	**86**	**86**	**0**	**0**
Mainpuri	Ghiror	33302	33022	932	932	0	0	45	45	43	43	0	0	0	0
Mainpuri	Kuraoli	28700	28650	1287	1287	0	0	15	15	7	7	0	0	0	0
Mainpuri	Mainpuri	34171	34056	1127	1127	0	0	16	16	0	0	0	0	0	0
Mainpuri	Barnahal	19356	13475	643	643	0	0	21	2	11	7	1	1	0	0
Mainpuri	Karhal	37779	35732	435	435	0	0	13	2	1	1	5	5	0	0
Mainpuri	Sultanganj	38449	38257	1036	1036	0	0	27	27	65	65	108	108	0	0
Mainpuri	Bewar	51903	51707	749	749	0	0	11	11	9	9	167	167	0	0
Mainpuri	Kishni	44716	44455	1722	1722	0	0	39	39	45	45	115	115	0	0
District Total		**314873**	**305614**	**9683**	**9683**	**0**	**0**	**212**	**182**	**209**	**205**	**441**	**441**	**0**	**0**

Source: Planning Commission Uttar Pra

Table 17: Blockwise area covered by main crops in the district (In hect.) 2008-09

District Name	Block Name	Rendi		Groundnut		Sunflower		Soyabean		Total oilseeds		Sugarcane		Potato	
		Total	Irrigated	Total	Irrigated	Total	Irrigated	Total	Irrigated	Total	Irrigated	Total	Irrigated	Total	Irrigated
Aurriya	Aurriya	4897	1777	327	327	179	179	3	3	0	0	3	3	222	222
Aurriya	Bhagya Nagar	2266	2031	35	35	598	598	4	4	5	5	9	9	649	649
Aurriya	Ajitmal	2175	1626	164	164	871	871	1	1	7	7	8	8	916	916
Aurriya	Achalda	2113	1958	98	98	737	737	3	3	11	11	14	14	766	766
Aurriya	Sahar	1858	1749	38	38	809	809	4	4	9	9	13	13	854	854
Aurriya	Bidhuna	1812	1681	57	57	651	651	2	2	11	11	13	13	682	682
Aurriya	Erwakatra	1618	1515	39	39	356	356	8	8	7	7	15	15	378	378
District Total		**16739**	**12337**	**758**	**758**	**4205**	**4205**	**25**	**25**	**50**	**50**	**75**	**75**	**4472**	**4471**
Etah	Nidhauli Kalan	1610	1607	29	25	485	485	8	8	15	15	23	23	612	612
Etah	Shitalpur	1481	1453	34	34	893	893	17	17	17	17	34	34	1658	1658
Etah	Sakit	2578	2568	12	12	818	818	7	7	15	15	22	22	913	913
Etah	Aliganj	1033	953	42	42	1235	1235	23	23	11	11	34	34	1306	1306
District Total		**11041**	**10846**	**207**	**203**	**6077**	**6077**	**85**	**85**	**68**	**68**	**153**	**153**	**9222**	**9222**
Farrukhabad	Kaimganj	1276	1074	2394	2394	1215	1215	21	21	28	28	49	49	1293	1293
Farrukhabad	Nawabganj	927	795	1164	1164	3112	3112	23	23	86	86	109	109	3160	3160
Farrukhabad	Shamsabad	1322	1099	3063	3063	2850	2850	27	27	30	30	57	57	2938	2938
District Total		**10898**	**9216**	**8039**	**8037**	**30749**	**30749**	**275**	**275**	**421**	**421**	**696**	**696**	**31607**	**31607**
Fatehpur	Devmai	1363	551	760	760	341	341	40	40	0	0	40	40	424	424
Fatehpur	Malwan	1134	440	337	337	452	452	49	49	8	8	57	57	563	563
Fatehpur	Khajuha	2750	1355	1229	1229	239	239	25	25	4	4	29	29	274	274
Fatehpur	Telyani	661	302	241	241	485	485	81	81	6	6	87	87	597	597
Fatehpur	Bhitaura	754	361	306	306	1033	1033	257	257	8	8	265	265	1355	1355
Fatehpur	Haswa	1274	595	129	129	1208	1208	112	112	7	7	119	119	1360	1360
Fatehpur	Bahuwa	1221	593	348	348	267	267	39	39	0	0	39	39	327	327
Fatehpur	Asodhar	1925	901	81	81	174	174	23	23	1	1	24	24	222	222
Fatehpur	Hathgaon	749	371	197	197	999	999	78	78	3	3	81	81	1122	1122
Fatehpur	Airaya	612	205	84	84	902	902	75	75	8	8	83	83	1005	1004
Fatehpur	Vijayipur	2521	1180	627	627	349	349	48	48	0	0	48	48	417	417
Fatehpur	Dhata	1625	783	1262	1262	542	542	41	41	0	0	41	41	596	596
District Total		**20731**	**9438**	**7099**	**7099**	**7316**	**7316**	**932**	**932**	**47**	**47**	**979**	**979**	**8686**	**8685**
Firozabad	Eka	1231	1210	9	9	1284	1284	17	17	18	18	35	35	1344	1344
Firozabad	Jasrana	951	944	8	8	2137	2137	5	5	11	11	16	16	2171	2171
Firozabad	Shikohabad	973	752	10	10	4498	4498	4	4	6	6	10	10	4560	4560
Firozabad	Araon	472	403	7	7	8085	8085	15	15	31	31	46	46	8125	8125
Firozabad	Madanpur	1368	709	13	13	8191	8191	9	9	24	24	33	33	8224	8224
District Total		**13286**	**11569**	**102**	**102**	**42208**	**42208**	**56**	**56**	**113**	**113**	**169**	**169**	**42668**	**42668**
Etawa	Jaswantnagar	1552	877	217	217	3284	3284	4	4	3	3	7	7	1796	1796
Etawa	Basrehar	1244	1040	18	18	1668	1668	6	6	3	3	9	9	1691	1691
Etawa	Takha	1942	922	53	53	859	859	2	2	5	5	7	7	1633	1633
Etawa	Bharthana	1516	1318	45	45	1656	1656	2	2	5	5	7	7	2975	2975
Etawa	Mahewa	2477	1443	136	136	1787	1787	2	2	5	5	7	7	1111	1111
Etawa	Barhpura	3079	2205	25	25	1455	1455	3	3	5	5	8	8	1631	1631
Etawa	Sainfai	1551	602	10	10	1561	1561	3	3	2	2	5	5	1785	1785
District Total		**16716**	**9817**	**504**	**504**	**12842**	**12842**	**24**	**24**	**28**	**28**	**52**	**52**	**13266**	**13266**
Kannauj	Saurikh	1294	1015	7	7	3032	3032	27	27	49	49	76	76	3009	3009
Kannauj	Haseran	954	797	58	58	1607	1607	30	30	37	37	67	67	1592	1592
Kannauj	Umarda	3444	3036	110	110	6487	6487	47	47	124	124	171	171	6875	6875
District Total		**13167**	**10374**	**274**	**273**	**42557**	**42557**	**304**	**304**	**766**	**766**	**1070**	**1070**	**43403**	**43403**
Kanpur Nagar	Kalyanpur	896	673	20	20	184	184	23	23	5	5	28	28	446	446
Kanpur Nagar	Vidhunu	1161	669	187	187	163	163	26	26	2	2	28	28	482	482
Kanpur Nagar	Sarsol	1997	1564	187	187	616	616	83	83	2	2	85	85	897	897
Kanpur Nagar	Bilhaur	2341	1898	0	0	7164	7164	48	48	116	116	164	164	7334	7334
Kanpur Nagar	Kakwan	636	555	11	11	986	986	26	26	20	20	46	46	1001	1001
Kanpur Nagar	Shivrajpur	1082	867	10	10	2046	2046	74	74	22	22	96	96	2340	2340
Kanpur Nagar	Chaubepur	1344	1062	1	1	782	782	89	89	14	14	103	103	945	945
Kanpur Nagar	Patara	2032	1007	1051	1051	107	107	23	23	17	17	40	40	186	186
Kanpur Nagar	Bhitargaon	2235	1009	586	586	155	155	27	27	0	0	27	27	244	244
Kanpur Nagar	Ghatampur	3315	1372	970	970	303	303	56	56	50	50	106	106	301	301
District Total		**17318**	**10844**	**3049**	**3049**	**12669**	**12669**	**475**	**475**	**250**	**250**	**725**	**725**	**14494**	**14494**
Kaushambi	Kara	1438	265	13	13	991	991	28	28	5	5	33	33	1036	1035
Kaushambi	Sirathu	987	290	93	93	1215	1215	30	30	12	12	42	42	1286	1286
Kaushambi	Sarsawan	478	119	496	496	450	450	15	15	1	1	16	16	489	489
Kaushambi	Manjhanpur	402	106	121	121	401	401	23	23	18	18	41	41	449	449
Kaushambi	Koshambhi	262	31	327	327	321	321	7	7	4	4	11	11	354	354
Kaushambi	Chail	33	21	75	75	110	110	11	11	10	10	21	21	175	175
Kaushambi	Newada	50	35	137	137	249	249	16	16	10	10	26	26	335	335
District Total		**3876**	**990**	**1419**	**1419**	**3978**	**3977**	**172**	**172**	**79**	**79**	**251**	**251**	**4475**	**4474**
Kashiram Nagar	Soron	1705	1658	2792	2597	834	834	4	4	15	15	19	19	946	943
Kashiram Nagar	Amanpur	1152	1147	142	142	508	508	10	10	1	1	11	11	685	685
Kashiram Nagar	Sahawar	1676	1649	1675	1566	426	426	3	3	10	10	13	13	518	518
Kashiram Nagar	Ganj Dundwara	1661	1626	1604	1584	578	578	42	42	23	23	65	65	686	686
Kashiram Nagar	Patiyali	1413	1341	797	797	489	489	9	9	10	10	19	19	521	521
Kashiram Nagar	Sidhpura	941	923	179	179	510	510	3	3	5	5	8	8	580	580
District Total	**Total District**	**9925**	**9699**	**7224**	**6900**	**3873**	**3873**	**77**	**77**	**65**	**65**	**142**	**142**	**5967**	**5964**
Mainpuri	Ghiror	1020	1020	88	88	990	990	64	64	64	64	128	128	1298	1298
Mainpuri	Kuraoli	1309	1309	73	73	1022	1022	75	75	90	90	165	165	1314	1314
Mainpuri	Mainpuri	1143	1143	68	68	1509	1509	76	76	76	76	152	152	1805	1805
Mainpuri	Barnahal	676	653	41	41	1972	1972	5	5	19	19	24	24	1996	1996
Mainpuri	Karhal	454	443	65	65	656	656	3	3	11	11	14	14	664	664
Mainpuri	Sultanganj	1236	1236	18	18	3328	3328	19	19	29	29	48	48	3427	3427
Mainpuri	Bewar	936	936	15	15	2727	2727	27	27	74	74	101	101	2957	2957
Mainpuri	Kishni	1921	1921	52	52	2429	2429	9	9	62	62	71	71	2481	2481
District Total		**10545**	**10511**	**446**	**446**	**16402**	**16402**	**284**	**284**	**458**	**458**	**742**	**742**	**17757**	**17757**

Source: Planning Commission Uttar Pra

Table 17: Blockwise area covered by main crops in the district (In hect.) 2008-09

District Name	Block Name	Onion		Other vegetables		Tobacco		Jute		Cotton		Sanai		Turmeric	
		Total	Irrigated	Total	Irrigated	Total	Irrigated	Total	Irrigated	Total	Irrigated	Total	Irrigated	Total	Irrigated
Aurriya	Aurriya	116	91	21	21	359	334	0	0	0	0	0	0	0	0
Aurriya	Bhagya Nagar	114	89	61	61	824	799	0	0	0	0	1	1	0	0
Aurriya	Ajitmal	193	129	56	56	1165	1101	0	0	0	0	0	0	0	0
Aurriya	Achalda	42	29	54	54	862	849	0	0	0	0	0	0	0	0
Aurriya	Sahar	112	89	58	58	1024	1001	0	0	0	0	0	0	0	0
Aurriya	Bidhuna	68	54	66	66	816	802	0	0	0	0	0	0	3	3
Aurriya	Erwakatra	49	35	29	29	456	442	0	0	0	0	0	0	2	2
District Total		**694**	**516**	**346**	**346**	**5512**	**5333**	**0**	**0**	**0**	**0**	**1**	**1**	**5**	**5**
Etah	Nidhauli Kalan	91	74	149	149	852	835	0	0	0	0	0	0	0	0
Etah	Shitalpur	257	230	198	198	2113	2086	283	283	0	0	0	0	0	0
Etah	Sakit	71	67	230	230	1214	1210	0	0	0	0	0	0	0	0
Etah	Aliganj	262	262	101	101	1669	1669	6573	6573	0	0	0	0	0	0
District Total		**988**	**940**	**1157**	**1157**	**11367**	**11319**	**8404**	**8404**	**13**	**13**	**2**	**0**	**0**	**0**
Farrukhabad	Kaimganj	383	211	125	125	1801	1629	3085	3085	0	0	0	0	0	0
Farrukhabad	Nawabganj	204	101	174	174	3538	3435	1126	1126	0	0	0	0	0	0
Farrukhabad	Shamsabad	384	221	196	196	3518	3355	1880	1880	0	0	1	P	0	0
District Total		**2193**	**1338**	**1389**	**1389**	**35189**	**34334**	**6620**	**6620**	**0**	**0**	**1**	**0**	**0**	**0**
Fatehpur	Devmai	281	137	59	59	764	620	0	0	0	0	1	0	0	0
Fatehpur	Malwan	299	181	34	34	896	778	0	0	0	0	0	0	1	1
Fatehpur	Khajuha	140	66	31	31	445	371	0	0	0	0	13	0	3	3
Fatehpur	Telyani	214	59	65	65	876	721	0	0	0	0	1	0	1	1
Fatehpur	Bhitaura	404	320	75	75	1834	1750	0	0	0	0	3	0	1	1
Fatehpur	Haswa	393	280	48	48	1801	1688	0	0	0	0	5	0	1	1
Fatehpur	Bahuwa	147	112	20	20	494	459	0	0	0	0	0	0	0	0
Fatehpur	Asodhar	114	84	40	40	376	346	0	0	0	0	5	0	0	0
Fatehpur	Hathgaon	317	275	79	79	1518	1476	5	5	0	0	0	0	1	1
Fatehpur	Airaya	229	196	33	33	1267	1233	0	0	0	0	2	0	4	3
Fatehpur	Vijayipur	185	101	17	17	619	535	0	0	0	0	7	0	P	1
Fatehpur	Dhata	163	86	3	3	762	685	0	0	0	0	0	0	1	1
District Total		**3121**	**2035**	**577**	**577**	**12384**	**11297**	**5**	**5**	**0**	**0**	**46**	**0**	**16**	**15**
Firozabad	Eka	63	48	69	69	1476	1461	0	0	0	0	5	5	1	1
Firozabad	Jasrana	60	53	63	63	2294	2287	0	0	0	0	0	0	0	0
Firozabad	Shikohabad	110	83	62	62	4732	4705	0	0	0	0	0	0	0	0
Firozabad	Araon	111	96	164	164	8400	8385	0	0	0	0	0	0	1	1
Firozabad	Madanpur	81	80	68	68	8373	8372	0	0	0	0	2	2	0	0
District Total		**1142**	**823**	**885**	**885**	**44695**	**44376**	**0**	**0**	**1**	**1**	**7**	**7**	**2**	**2**
Etawa	Jaswantnagar	76	58	104	104	1976	1958	0	0	0	0	0	0	0	0
Etawa	Basrehar	253	245	113	113	2057	2049	0	0	0	0	0	0	0	0
Etawa	Takha	67	59	126	126	1826	1818	0	0	0	0	0	0	0	0
Etawa	Bharthana	62	54	142	142	3179	3171	0	0	0	0	4	0	0	0
Etawa	Mahewa	176	165	73	73	1360	1349	0	0	0	0	0	0	0	0
Etawa	Barhpura	24	19	103	103	1758	1753	0	0	0	0	0	0	0	0
Etawa	Sainfai	164	160	181	181	2130	2126	0	0	0	0	0	0	0	0
District Total		**839**	**777**	**895**	**895**	**15000**	**14938**	**0**	**0**	**0**	**0**	**4**	**0**	**0**	**0**
Kannauj	Saurikh	179	169	192	192	3380	3370	0	0	0	0	0	0	0	0
Kannauj	Haseran	107	83	128	128	1827	1803	2	2	0	0	2	0	0	0
Kannauj	Umarda	222	184	253	253	7350	7312	3	3	0	0	3	2	2	2
District Total		**1394**	**1024**	**2244**	**2244**	**47041**	**46671**	**18**	**18**	**0**	**0**	**18**	**10**	**2**	**2**
Kanpur Nagar	Kalyanpur	305	260	126	126	877	832	5	5	0	0	1	0	0	0
Kanpur Nagar	Vidhunu	418	265	34	34	934	781	13	13	0	0	0	0	0	0
Kanpur Nagar	Sarsol	570	450	42	42	1509	1389	15	15	0	0	0	0	1	1
Kanpur Nagar	Bilhaur	117	111	123	123	7574	7568	25	25	0	0	7	0	0	0
Kanpur Nagar	Kakwan	13	10	20	20	1034	1031	2	2	0	0	0	0	0	0
Kanpur Nagar	Shivrajpur	42	35	185	185	2567	2560	5	5	0	0	0	0	0	0
Kanpur Nagar	Chaubepur	89	85	85	85	1119	1115	13	13	0	0	0	0	0	0
Kanpur Nagar	Patara	269	155	10	10	465	351	3	3	0	0	4	0	0	0
Kanpur Nagar	Bhitargaon	262	186	5	5	511	435	19	19	0	0	0	0	0	0
Kanpur Nagar	Ghatampur	412	226	12	12	725	539	21	21	0	0	14	0	1	1
District Total		**2738**	**1917**	**652**	**652**	**17884**	**17063**	**121**	**121**	**0**	**0**	**26**	**0**	**2**	**2**
Kaushambi	Kara	222	132	59	59	1317	1226	0	0	0	0	0	0	1	1
Kaushambi	Sirathu	304	250	59	59	1649	1595	0	0	0	0	0	0	0	0
Kaushambi	Sarsawan	107	57	20	20	616	566	0	0	0	0	13	0	1	1
Kaushambi	Manjhanpur	176	152	42	42	667	643	0	0	0	0	0	0	3	3
Kaushambi	Koshambhi	131	44	16	16	501	414	0	0	0	0	0	0	0	0
Kaushambi	Chail	64	54	65	61	304	290	0	0	0	0	0	0	1	1
Kaushambi	Newada	55	37	28	28	418	400	0	0	0	0	0	0	2	2
District Total		**1132**	**772**	**358**	**354**	**5965**	**5600**	**0**	**0**	**0**	**0**	**13**	**0**	**10**	**10**
Kashiram Nagar	Soron	2564	1944	213	213	3723	3100	41	41	0	0	0	0	0	0
Kashiram Nagar	Amanpur	155	145	154	154	994	984	344	344	0	0	0	0	0	0
Kashiram Nagar	Sahawar	1329	1316	178	178	2025	2012	400	400	0	0	0	0	0	0
Kashiram Nagar	Ganj Dundwara	1113	589	138	138	1937	1413	1398	1398	0	0	0	0	0	0
Kashiram Nagar	Patiyali	224	217	36	36	781	774	2146	2146	0	0	0	0	0	0
Kashiram Nagar	Sidhpura	118	98	75	75	773	753	1233	1233	0	0	0	0	0	0
District Total	**Total District**	**5901**	**4639**	**1166**	**1166**	**13034**	**11769**	**5563**	**5563**	**0**	**0**	**0**	**0**	**0**	**0**
Mainpuri	Ghiror	131	131	436	436	1865	1865	0	0	0	0	0	0	0	0
Mainpuri	Kuraoli	120	120	497	497	1931	1931	0	0	0	0	0	0	0	0
Mainpuri	Mainpuri	111	111	448	448	2364	2364	0	0	0	0	0	0	0	0
Mainpuri	Barnahal	92	60	36	36	2124	2092	0	0	0	0	0	0	0	0
Mainpuri	Karhal	80	73	43	43	787	780	0	0	0	0	0	0	1	1
Mainpuri	Sultanganj	147	147	192	192	3766	3766	0	0	0	0	0	0	0	0
Mainpuri	Bewar	221	221	308	308	3486	3486	0	0	0	0	0	0	0	0
Mainpuri	Kishni	180	180	300	300	2961	2961	0	0	0	0	0	0	0	0
District Total		**1205**	**1166**	**2354**	**2354**	**21316**	**21277**	**0**	**0**	**0**	**0**	**0**	**0**	**1**	**1**

Source: Planning Commission Uttar Pra

Table 17: Blockwise area covered by main crops in the district (In hect.) 2008-09

District Name	Block Name	Total Rabi fodder		Total Kharif fodder		Total Jayad fodder	
		Total	Irrigated	Total	Irrigated	Total	Irrigated
Aurriya	Aurriya	41	41	411	7	4	4
Aurriya	Bhagya Nagar	115	115	433	9	7	7
Aurriya	Ajitmal	93	93	307	32	14	14
Aurriya	Achalda	155	155	268	103	21	21
Aurriya	Sahar	112	112	182	39	27	27
Aurriya	Bidhuna	130	130	193	113	27	27
Aurriya	Erwakatra	88	88	110	102	16	16
District Total		**736**	**736**	**1911**	**411**	**116**	**116**
Etah	Nidhauli Kalan	441	441	1528	1114	232	232
Etah	Shitalpur	415	415	1032	601	256	256
Etah	Sakit	421	421	817	685	213	213
Etah	Aliganj	268	268	549	549	295	295
District Total		**3122**	**3122**	**7203**	**5870**	**2128**	**2128**
Farrukhabad	Kaimganj	139	139	462	124	127	127
Farrukhabad	Nawabganj	149	149	589	115	209	209
Farrukhabad	Shamsabad	148	148	621	204	140	140
District Total		**1632**	**1632**	**3986**	**943**	**1172**	**1172**
Fatehpur	Devmai	223	223	1224	6	180	180
Fatehpur	Malwan	184	184	865	1	63	63
Fatehpur	Khajuha	193	193	1121	0	92	92
Fatehpur	Telyani	119	119	247	0	76	76
Fatehpur	Bhitaura	228	225	401	4	30	30
Fatehpur	Haswa	116	116	378	0	18	18
Fatehpur	Bahuwa	147	147	435	0	8	8
Fatehpur	Asodhar	47	47	417	0	5	5
Fatehpur	Hathgaon	104	104	207	0	21	21
Fatehpur	Airaya	95	95	226	0	23	23
Fatehpur	Vijayipur	96	96	484	12	5	5
Fatehpur	Dhata	131	131	452	0	16	16
District Total		**1885**	**1882**	**7736**	**23**	**563**	**563**
Firozabad	Eka	359	359	688	455	334	334
Firozabad	Jasrana	175	175	487	220	252	252
Firozabad	Shikohabad	216	216	650	207	517	517
Firozabad	Araon	216	216	428	171	574	574
Firozabad	Madanpur	192	192	521	199	271	271
District Total		**2553**	**2553**	**5419**	**1820**	**4050**	**4050**
Etawa	Jaswantnagar	101	101	335	143	158	158
Etawa	Basrehar	107	107	249	51	76	76
Etawa	Takha	234	234	144	42	58	58
Etawa	Bharthana	177	177	280	52	75	75
Etawa	Mahewa	210	210	573	72	81	81
Etawa	Barhpura	48	48	164	49	58	58
Etawa	Sainfai	112	112	123	111	69	69
District Total		**1014**	**1014**	**1934**	**567**	**624**	**624**
Kannauj	Saurikh	152	152	303	187	132	132
Kannauj	Haseran	89	89	198	93	89	89
Kannauj	Umarda	133	133	418	81	155	155
District Total		**911**	**907**	**2092**	**617**	**885**	**885**
Kanpur Nagar	Kalyanpur	121	121	643	109	8	8
Kanpur Nagar	Vidhunu	149	149	1013	143	41	41
Kanpur Nagar	Sarsol	284	284	1668	167	23	23
Kanpur Nagar	Bilhaur	100	100	220	10	57	57
Kanpur Nagar	Kakwan	54	54	170	58	15	15
Kanpur Nagar	Shivrajpur	162	162	493	0	81	81
Kanpur Nagar	Chaubepur	145	145	630	39	35	35
Kanpur Nagar	Patara	133	133	961	25	4	4
Kanpur Nagar	Bhitargaon	291	290	1063	0	5	5
Kanpur Nagar	Ghatampur	143	143	1477	14	0	0
District Total		**1646**	**1645**	**8670**	**571**	**289**	**289**
Kaushambi	Kara	42	41	146	1	32	32
Kaushambi	Sirathu	44	44	302	0	43	43
Kaushambi	Sarsawan	36	35	270	3	15	15
Kaushambi	Manjhanpur	26	25	179	1	16	16
Kaushambi	Koshambhi	22	21	307	2	31	31
Kaushambi	Chail	18	17	61	0	16	16
Kaushambi	Newada	36	36	69	0	14	14
District Total		**273**	**267**	**1418**	**7**	**191**	**191**
Kashiram Nagar	Soron	299	299	451	385	187	187
Kashiram Nagar	Amanpur	239	239	617	501	202	202
Kashiram Nagar	Sahawar	179	179	312	256	173	173
Kashiram Nagar	Ganj Dundwara	208	208	367	273	103	103
Kashiram Nagar	Patiyali	172	172	328	307	130	130
Kashiram Nagar	Sidhpura	205	205	461	408	181	181
District Total	**Total District**	**1630**	**1630**	**3417**	**2566**	**1182**	**1182**
Mainpuri	Ghiror	164	164	258	258	141	141
Mainpuri	Kuraoli	220	220	232	232	185	185
Mainpuri	Mainpuri	249	249	218	218	180	180
Mainpuri	Barnahal	107	107	268	71	96	96
Mainpuri	Karhal	172	172	327	164	76	76
Mainpuri	Sultanganj	343	343	569	569	149	149
Mainpuri	Bewar	575	575	603	603	230	230
Mainpuri	Kishni	450	450	591	591	183	183
District Total		**2425**	**2425**	**3506**	**3146**	**1301**	**1301**

Source: Planning Commission Uttar Pra

Table 18: Average production of main crops (quintal/hectare) in the district

Name of crops	2000-01	2001-02	2002-03	2003-04	2004-05	2005-06	2006-07	2007-08	2008-09
District: Aurraiya									
Rice									
Kharif	18.35	24.34	22.08	22.68	28.21	25.27	27.68	27.36	30.8
Jayad	0	0	0	0	0	0	0	0	0
Total rice	**18.35**	**24.34**	**22.08**	**22.68**	**28.21**	**25.27**	**27.68**	**27.36**	**30.8**
Wheat	33.62	32.67	28.32	31.25	25.13	29.26	31.37	30.57	36.87
Barley	21.99	23.72	29.97	24.83	19.31	23.97	24.3	22.02	28.75
Jwar	11.32	7.45	12.33	12.89	9.97	13.27	11.42	11.94	12.12
Millet	14.39	13.51	13.83	13.43	15.31	15.46	17.48	18.6	23.26
Maize									
Kharif	24.44	21.19	18.21	18.35	20.18	14.38	19.38	21.75	24.04
Rabi				0	0	0	0	0	0
Jayad	16.22	16.29	11.05	13.67	15.38	12.91	13.34	14.51	15.32
Total Maize	**24.41**	**21.19**	**18.17**	**18.32**	**20.12**	**14.37**	**19.34**	**21.68**	**23.92**
Marhuva	0	13.72	0						
Sanva									
Kharif	0	0	0	0	0	0	0	0	0
Jayad	0	0	0	0	0	0	0	0	0
Total sanva	**0**	**0**	**0**	**0**	**0**	**0**	**0**	**0**	**0**
Koda	0	0	0	0	0	0	0	0	0
Cocoon	0	2.35	0						
Kutki	0	0	0						
Urad									
Kharif	5.52	4.98	6.58	6.49	4.79	7.41	9.08	8.13	9.17
Jayad	4.98	6.28	8.4	8.77	10.1	7.57	6.01	6.61	9.71
Total urad	**5.39**	**5.22**	**6.8**	**6.88**	**5.73**	**7.44**	**8.25**	**7.58**	**9.38**
Moong									
Kharif	3.02	2.75	6.72	2.34	2.77	2.87	3.87	2.08	3.74
Jayad	5.37	5.45	5.23	5.93	8.59	9.71	5.7	6.29	8.1
Total moong	**5.25**	**4.98**	**5.62**	**4.75**	**6.55**	**7.95**	**5.32**	**5.77**	**7.57**
Masur	6.26	7.99	7.63	9	8.24	12.41	12.15	6.05	8.82
Gram	13.81	10.47	13.53	10.65	10.73	10.63	10.09	12.14	16.49
Pea	17.7	18.13	15.48	18.48	16.1	18.12	16.95	18.28	16.88
Arhar	11.5	17.67	12.57	9.19	9.97	10.46	8.31	11.61	14.68
Moth	0	0	0						
Total pulses	**12.22**	**11.47**	**11.94**	**9.73**	**9.71**	**10.25**	**9.23**	**10.82**	**13.98**
Total food (Pulse	**24.09**	**25.2**	**22.55**	**23.69**	**22.55**	**23.71**	**25.82**	**25.81**	**31.1**
Lahi / Sarson	12.18	12	11.84	11.11	10.28	11.8	10.31	14.82	15.25
Alsi	0	4.2	4.32	4.93	4.6	4.24	3.47	2.57	4.4
Til	2.14	1.64	1.61	1.3	1.6	1.93	1.93	1.4	1.69
Rendi	0	0	0						
Groundnut	12.9	8.39	6.55	6.68	8.23	8.73	7.48	5.8	7.35
Sunflower	11.28	23.39	14.36	16.56	19.54	13.67	13.74	11.55	19.46
Soyabean	5.85	0	0	0	4.13	0	0	0	0
Total Oilseeds	**12.46**	**11.94**	**11.75**	**11.05**	**10.26**	**11.59**	**10.09**	**14.25**	**14.74**
Other crops									
Sugarcane	434.01	597.13	572.71	701.67	534.6	458.39	544.64	525.59	461.99
Potato	226.26	217.22	265.07	215.83	211.08	240.39	308.84	215.47	331.82
Tobacco	0	40.12	0	0	0	0	0	0	0
Jute	0	0	0						
Cotton	0	0		0	0	0	0	0	0
Sanai	4.28	4.2	0	0	0	4.56	2.98	1.9	3.6
Turmeric	0	0	0	0	17.38	36.77	38.39	31.06	31.64

Table 18: Average production of main crops (quintal/hectare) in the district

Name of crops	2000-01	2001-02	2002-03	2003-04	2004-05	2005-06	2006-07	2007-08	2008-09
District: Etah									
Rice									
Kharif	18.06	14.98	15.36	18.02	20.38	22.02	21.65	22.69	22.29
Jayad	0	0	0	18.02	20.38	22.02	0	0	0
Total rice	18.06	14.98	15.36	18.02	20.38	22.02	21.65	22.69	22.29
Wheat	32.43	29.63	27.69	31.05	25.2	27.65	28.34	28.13	31.97
Barley	26.45	28.72	26.21	28.24	25.69	30.21	24.51	27.31	29.77
Jwar	8.19	7.75	9.92	8.89	7.55	10.1	10.56	0	10
Millet	17.44	13.89	14.6	12.22	16.28	16.5	18.1	19.36	18.28
Maize									
Kharif	19.2	17.56	10.89	13.12	17.4	19.09	19.44	19.73	21.11
Rabi	0	0	0	0	0	0	32.38	0	0
Jayad	16.22	16.29	11.07	13.67	15.38	12.91	13.34	14.51	15.32
Total Maize	19.1	17.5	10.9	13.15	17.23	18.59	19.1	19.44	20.93
Marhuva	0	13.72	0	0	0	0	0	0	0
Sanva									
Kharif	0	0	0	0	0	0	0	0	0
Jayad	0	0	0	0	0	0	0	0	0
Total sanva	0	0	0	0	0	0	0	0	0
Koda	0	0	0	0	0	0	0	0	0
Cocoon	0	0	0	0	0	0	0	0	0
Kutki	0	0	0	0	0	0	0	0	0
Urad									
Kharif	4.16	4.08	3.99	2.37	3.71	4.48	5.76	4.3	5.52
Jayad	4.45	3.11	4.17	5.5	5.35	6.04	5.49	6.92	6.47
Total urad	4.3	3.69	4.06	3.32	4.22	4.97	5.68	5.21	5.83
Moong									
Kharif	3.02	2.75	2.82	2.34	2.77	3.65	3.87	2.08	3.74
Jayad	4.35	4.85	6.61	5.9	6.91	8.78	5.26	9.9	7.65
Total moong	4.33	4.79	6.43	5.53	6.28	8.1	5.07	8.44	7.08
Masur	8.12	7.99	9.75	9.72	6.6	13	10.16	7.62	8.82
Gram	11.15	12.48	8.09	13.64	12.41	12.75	7.91	13.44	9.89
Pea	19.07	17.73	16.66	20.3	15.94	20.87	0	10.68	0
Arhar	8.7	8.01	7.7	6.5	8.61	9.11	10.68	9.32	11.02
Moth	3.06	3.85	4.08	0	0	0	0	0	0
Total pulses	6.99	6.76	7.79	7.54	7.47	9.59	8.28	8.48	8.92
Total food (Pulse	24.45	22.59	21.26	23.03	21.33	23.25	23.77	24.07	26.64
Lahi / Sarson	12.59	11.77	10	11.67	12.54	14.41	10.84	14.55	15.95
Alsi	3.6	4.2	0	0	0	4.24	0	2.57	0
Til	2.32	2.9	1.61	1.3	1.6	1.93	1.93	1.4	1.69
Rendi	0	0	0	0	0	0	0	0	0
Groundnut	8.35	8.39	6.55	6.68	8.23	8.73	7.48	5.8	7.35
Sunflower	6.79	11.44	14.36	16.94	19.65	17.84	16.26	17.81	17.69
Soyabean	0	0	0	10.73	4.13	7.95	0	0	0
Total Oilseeds	11.95	11.46	6.43	11.64	12.29	13.9	10.51	13.84	15.54
Other crops									
Sugarcane	510.12	529.12	469.4	473.92	498.16	504.04	521.68	523.72	526.25
Potato	184.36	225.87	239.11	218.33	192.19	187.74	213.46	237.04	279.11
Tobacco	69.2	68.61	4.98	65.61	56.67	59.57	36.16	63.59	61.68
Jute	0	0	0	0	0	0	0	0	0
Cotton	1.33	1.37	0	1.48	1.45	1.81	2.29	0	2.19
Sanai	4.28	4.2	3.15	3.01	2.77	4.56	2.98	1.9	3.6
Turmeric	17.44	17.9	18.17	18.09	17.38	36.77	38.39	0	0

Table 18: Average production of main crops (quintal/hectare) in the district

Name of crops	2000-01	2001-02	2002-03	2003-04	2004-05	2005-06	2006-07	2007-08	2008-09
District: Farrukhabad									
Rice									
Kharif	20.39	21.03	20.49	16.93	22.92	20.94	22.77	22.79	24.8
Jayad	0	0	20.49	0	0	0	0	0	0
Total rice	**20.39**	**21.03**	**20.49**	**16.93**	**22.92**	**20.94**	**22.77**	**22.79**	**24.8**
Wheat	33.46	33.49	31.78	33.01	29.19	31.28	32.6	31.69	34.36
Barley	21.99	23.72	29.97	24.83	19.31	23.97	24.3	22.02	28.75
Jwar	9.43	9.34	10.92	9.06	7.42	11.57	9.16	9.51	12.12
Millet	12.42	10.59	11.78	8.99	16.25	11.36	12.6	13.09	21.06
Maize									
Kharif	21.59	19.5	13.47	15.75	21.27	15.53	14.8	17.82	26.28
Rabi				0	0	0	0	0	0
Jayad	16.22	16.29	11.07	13.67	15.38	12.91	13.34	14.51	15.32
Total Maize	**21.57**	**19.49**	**13.46**	**0**	**21.25**	**15.52**	**14.18**	**17.81**	**26.24**
Marhuva	0	0	0						
Sanva									
Kharif	0	0	0	0	0	0	0	0	0
Jayad	0	0	0	0	0	0	0	0	0
Total sanva	**0**	**0**	**0**	**0**	**0**	**0**	**0**	**0**	**0**
Koda	0	0	0	0	0	0	0	0	0
Cocoon	0	0	0						
Kutki	0	0	0						
Urad									
Kharif	5.52	4.98	6.62	5.82	4.79	6.62	5.42	4	5.23
Jayad	4.98	6.28	8.4	8.77	10.1	7.57	6.01	6.61	9.71
Total urad	**5.18**	**5.8**	**7.78**	**7.59**	**7.79**	**7.13**	**5.76**	**5.45**	**7.64**
Moong									
Kharif	3.02	2.75	6.72	2.34	2.77	2.87	3.87	2.08	3.74
Jayad	5.37	5.45	5.23	5.93	8.59	9.71	5.7	6.29	8.1
Total moong	**5.04**	**5.12**	**5.35**	**5.59**	**7.68**	**8.97**	**5.48**	**5.96**	**7.69**
Masur	6.26	7.99	7.63	9	8.24	12.41	12.15	6.05	8.82
Gram	12.8	12.12	12.55	12.63	11.32	13.73	11.99	12.24	14.85
Pea	17.7	16.63	16.73	18.48	16.1	18.12	16.95	18.28	16.88
Arhar	12.23	12.55	11.08	8.95	9.65	9.62	7.85	8.97	12.84
Moth	0	3.85	0						
Total pulses	**10.05**	**10.34**	**10.06**	**10.1**	**9.76**	**10.63**	**9.12**	**8.23**	**10.56**
Total food (Pulse	**26.13**	**25.88**	**24.19**	**24.29**	**24.53**	**23.72**	**24.18**	**24.82**	**29.25**
Lahi / Sarson	13.61	13.23	9.4	10.64	13.12	13.33	13.02	14.9	15.64
Alsi	0	0	0	0	0	0	0	0	0
Til	2.14	1.64	1.61	1.3	1.6	1.93	1.93	1.4	1.69
Rendi	0	0	0						
Groundnut	12.9	8.39	6.55	6.68	8.23	8.73	7.48	5.8	7.35
Sunflower	13.68	21.15	14.36	16.56	19.54	13.67	16.08	16.65	16.35
Soyabean	0	0	0	0	0	0	0	0	0
Total Oilseeds	**12.19**	**12.59**	**9.49**	**10.24**	**13.53**	**11.91**	**12.33**	**13.48**	**13.94**
Other crops									
Sugarcane	567.64	574.32	534.84	489.24	571.6	543.28	619.4	571.64	489.96
Potato	262.44	278.64	290.72	225.19	278.99	256.84	263.58	235.82	233.18
Tobacco	68.64	69.27	60.64	64.05	54.9	59.09	35.96	41.92	55.81
Jute	0	0	0						
Cotton	0	0		0	0	0	0	0	0
Sanai	4.28	4.2	3.15	3.01	2.77	4.56	2.98	0	3.6
Turmeric	17.44	17.9	0	0	17.38	36.77	38.39	0	0

Table 18: Average production of main crops (quintal/hectare) in the district

Name of crops	2000-01	2001-02	2002-03	2003-04	2004-05	2005-06	2006-07	2007-08	2008-09
District: Fatehpur									
Rice									
Kharif	17.73	20.38	16.63	18.2	18.56	16.24	15.96	18.86	23.08
Jayad	0	0	0	0	0	0	0	0	0
Totalrice	**17.73**	**20.38**	**16.63**	**18.2**	**18.56**	**16.24**	**15.96**	**18.86**	**23.08**
Wheat	23.16	25.14	24.53	26.26	23.92	21.54	24.97	25.9	29.16
Barley	9.09	16.26	13.18	10.35	12.22	14.42	9.52	8.97	8.75
Jwar	11.34	10.52	10.49	10.7	21.05	16.39	14.09	16.69	13.21
Millet	8.44	7.7	8.19	10.03	11.88	15.1	11.9	9.58	10.39
Maize									
Kharif	21.17	19.29	13.76	11.44	8.46	12.91	13.34	14.51	15.32
Rabi				0	0	32.66	32.38	28.45	0
Jayad	16.22	16.29	11.07	13.67	15.38	12.91	13.34	14.51	15.32
TotalMaize	**21.13**	**19.28**	**13.73**	**11.51**	**9.06**	**13**	**13.37**	**15.49**	**15.31**
Marhuva	14.6	0	14.65						
Sanva									
Kharif	6.7	6.18	6.82	7.37	3.84	5.53	6.46	0	0
Jayad	0	0	0	0	0	0	0	0	0
Totalsanva	**6.67**	**6.18**	**6.82**	**7.37**	**3.85**	**5.53**	**6.46**	**0**	**0**
Koda	0	7.07	5.67	0	0	0	6.09	0	0
Cocoon	3.04	2.35	3.32						
Kutki	0	0	0						
Urad									
Kharif	4.74	5.03	5.84	4.72	2.76	5.22	4.88	5.48	5.11
Jayad	10.92	5.2	3.97	4.1	6.04	6.4	4.18	5	6.09
Total urad	**5.19**	**5.04**	**5.74**	**4.69**	**2.92**	**5.27**	**4.85**	**5.46**	**5.17**
Moong									
Kharif	3.02	2.75	6.72	5.66	3.36	3.65	4.85	2.08	3.74
Jayad	10.38	6.47	5.81	2.61	6	7.32	6.28	4.48	8.31
Totalmoong	**6.71**	**4.64**	**6.27**	**3.92**	**4.84**	**5.69**	**5.7**	**3.63**	**7.21**
Masur	4.57	6.65	10.01	10.1	7.18	7.46	6.67	8.45	7.93
Gram	9.32	11.05	11.91	12.28	9.81	10.46	9.97	9.08	11.92
Pea	10.98	10.41	9.74	10.82	9.07	7.94	8.28	9.83	8.16
Arhar	21.22	26.26	16.53	21.91	11.51	12	7.29	8.4	8.59
Moth	0	0	0						
Totalpulses	**11.2**	**13.13**	**11.77**	**12.85**	**9.38**	**10.11**	**8.45**	**8.32**	**10.22**
Totalfood(Pulses	**17.71**	**19.8**	**18.42**	**19.7**	**18.42**	**16.89**	**17.63**	**18.77**	**22.23**
Lahi/Sarson	7.66	9.41	7.28	6.24	7.54	8.92	6.17	8.17	8.8
Alsi	3.44	3.58	4.6	5.06	5.13	4.27	3.47	3.35	1.97
Til	2.35	2.54	3.26	2.63	2.49	2.38	1.78	2.26	1.08
Rendi	0	0	0						
Groundnut	8.35	8.39	6.55	6.68	8.23	8.73	7.48	5.8	7.35
Sunflower	11.08	19.3	14.36	16.7	19.65	14.23	16.26	15.36	19.53
Soyabean	5.85	0	0	0	4.13	7.95	9.51	0	0
TotalOilseeds	**6.06**	**7.33**	**6.24**	**5.27**	**6.1**	**7**	**4.8**	**6.02**	**7.03**
Othercrops									
Sugarcane	472.48	432.06	437.24	439.22	517.61	325.79	477.42	451.12	553.34
Potato	142.42	208.39	162.7	170.15	146.66	175.86	145.06	227.51	184.76
Tobacco	55	62.09	0	0	40	59.6	29.39	27.14	54
Jute	0	0	0						
Cotton	0	0		0	0	0	0	0	0
Sanai	4.28	4.2	3.15	3.01	2.77	4.56	2.98	1.9	3.6
Turmeric	17.44	17.9	18.17	18.09	17.38	36.77	38.39	31.06	31.64

Table 18: Average production of main crops (quintal/hectare) in the district

Name of crops	2000-01	2001-02	2002-03	2003-04	2004-05	2005-06	2006-07	2007-08	2008-09
District: Firozabad									
Rice									
Kharif	15.96	17.59	19.1	19.32	27.98	30.79	29.4	30.43	30
Jayad	0	0	0	0	0	0	0	0	0
Totalrice	**15.96**	**17.59**	**19.1**	**19.32**	**27.98**	**30.79**	**29.4**	**30.43**	**30**
Wheat	27.92	29.14	28.43	31.6	28.06	30.97	29.32	32.85	34.43
Barley	26.07	31.53	33.44	32.65	26.91	29.1	28	26.64	30.52
Jwar	8.19	7.75	9.92	8.89	7.55	10.1	10.56	6.26	10.63
Millet	17.32	10.63	12.72	8.92	18.91	18.9	18.49	17.9	21.03
Maize									
Kharif	19.92	24.6	10.5	17.57	27.88	18.94	23.99	25.85	27.46
Rabi				0	0	0	0	0	26.79
Jayad	16.22	16.29	11.7	13.67	15.38	12.91	13.34	14.15	15.32
TotalMaize	**19.81**	**24.23**	**10.52**	**17.57**	**27.12**	**18.63**	**23.37**	**25.18**	**26.7**
Marhuva	0	0	0						
Sanva									
Kharif	0	0	0	0	0	0	0	0	0
Jayad	0	0	0	0	0	0	0	0	0
Totalsanva	**0**	**0**	**0**	**0**	**0**	**0**	**0**	**0**	**0**
Koda	0	0	0	0	0	0	0	0	0
Cocoon	0	0	0						
Kutki	0	0	0						
Urad									
Kharif	4.16	4.08	3.99	2.37	3.71	4.48	5.76	4.3	5.52
Jayad	4.45	3.11	4.17	5.5	5.35	6.04	5.49	6.92	9.44
Total urad	**4.3**	**3.66**	**4.1**	**0**	**4.74**	**5.57**	**5.58**	**6.17**	**8.39**
Moong									
Kharif	3.02	2.75	2.82	2.34	2.77	3.65	3.87	2.08	3.74
Jayad	4.19	2.79	3.63	3.99	4.77	7.31	4.78	7.27	7.81
Totalmoong	**4.14**	**2.79**	**3.59**	**0**	**4.6**	**6.98**	**4.7**	**6.69**	**7.34**
Masur	8.12	7.99	9.75	9.04	6.6	13	10.16	7.62	8.82
Gram	11.15	11.95	7.7	15.03	12.41	12.75	7.91	13.44	9.99
Pea	19.07	14.22	16.66	20.86	15.94	20.87	9.8	10.68	12.03
Arhar	6.55	7.14	8.14	9.69	8.61	9.11	8.07	9.91	7.94
Moth	3.06	3.85	4.08						
Totalpulses	**9.38**	**8.87**	**8.6**	**11.69**	**9.81**	**10.98**	**6.71**	**8.48**	**8.63**
Totalfood(Pulses	**22.73**	**22.09**	**22.35**	**22.72**	**24.5**	**25.99**	**25.03**	**26.85**	**28.87**
Lahi/Sarson	15.13	11.43	18.5	11.32	12.31	13.57	12.83	15.46	14.85
Alsi	3.6	4.2	4.32	4.93	4.6	4.24	3.47	2.57	0
Til	2.32	2.9	1.61	1.3	1.6	1.93	1.93	1.4	1.69
Rendi	6.34	0	0						
Groundnut	8.35	8.39	6.55	6.68	8.23	8.73	7.48	5.8	7.35
Sunflower	6.79	11.44	14.36	16.94	19.65	17.84	16.26	17.81	19.53
Soyabean	0	0	0	0	0	0	0	0	0
TotalOilseeds	**12.35**	**10.97**	**10.1**	**11.05**	**11.88**	**13.03**	**11.94**	**14.01**	**13.67**
Othercrops									
Sugarcane	466.74	524.22	544.07	517.23	496.69	505.14	534.43	528.08	439.24
Potato	235.04	294.12	255.54	221.61	259.96	253.64	261.01	279.57	252.67
Tobacco	70.4	62.09	60.96	73.68	43.85	59.6	36.17	0	0
Jute	0	0	0						
Cotton	1.33	1.37		1.48	1.45	1.81	2.29	8.03	2.19
Sanai	0	0	3.15	3.01	2.77	4.56	0	1.9	3.6
Turmeric	0	17.9	18.17	0	17.38	36.77	38.39	31.06	31.64

Table 18: Average production of main crops (quintal/hectare) in the district

Name of crops	2000-01	2001-02	2002-03	2003-04	2004-05	2005-06	2006-07	2007-08	2008-09
District: Kannauj									
Rice									
Kharif	16.2	19.65	21.47	19.33	24.06	25.18	24.08	26.54	27.2
Jayad	0	0	0	0	24.06	0	0	0	0
Total rice	**16.2**	**19.65**	**21.47**	**19.33**	**24.06**	**25.18**	**24.08**	**26.54**	**27.2**
Wheat	35.63	30.63	27.9	32.67	31.16	33.38	34.9	34.35	35.29
Barley	21.99	23.72	29.97	24.83	19.31	23.97	24.3	22.02	28.75
Jwar	13.6	9.34	10.92	9.06	7.42	11.57	9.16	9.51	12.12
Millet	12.42	10.59	11.4	6.34	6.25	15.65	16.71	17.85	21.68
Maize									
Kharif	24.48	19.55	13.81	12.96	18.08	14.36	15.74	19.84	18.04
Rabi	0	0	0	0	0	0	0	0	26.79
Jayad	16.22	16.29	11.07	13.67	15.38	12.91	13.34	14.51	15.32
Total Maize	**24.47**	**19.54**	**13.81**	**12.96**	**18.08**	**14.36**	**15.74**	**19.83**	**18**
Marhuva	14.6	0	0	0	0	0	0	0	0
Sanva									
Kharif	0	0	0	0	0	0	0	0	0
Jayad	0	0	0	0	0	0	0	0	0
Total sanva	**0**	**0**	**0**	**0**	**0**	**0**	**0**	**0**	**0**
Koda	0	0	0	0	0	0	0	0	0
Cocoon	0	0	0	0	0	0	0	0	0
Kutki	0	0	0	0	0	0	0	0	0
Urad									
Kharif	5.52	4.98	6.63	5.82	4.79	6.62	5.42	4	5.23
Jayad	4.98	6.28	8.4	8.77	10.1	7.57	6.01	6.61	9.71
Total urad	**5.06**	**6.07**	**8.15**	**8.24**	**9.16**	**7.37**	**5.91**	**6.14**	**8.76**
Moong									
Kharif	3.02	2.75	6.72	2.34	2.77	2.87	3.87	2.08	3.74
Jayad	5.37	5.45	8.9	5.93	8.59	9.71	5.7	6.29	8.1
Total moong	**5.31**	**5.3**	**8.79**	**5.76**	**8.33**	**9.37**	**5.83**	**6.05**	**7.77**
Masur	6.26	7.99	7.63	9	8.24	12.41	12.15	6.05	8.82
Gram	12.8	12.19	12.55	12.63	11.32	13.73	11.99	12.24	14.85
Pea	17.7	16.63	16.73	18.84	16.1	18.12	16.95	18.28	16.88
Arhar	11.41	12.29	9.84	9.88	9.65	9.62	7.85	8.97	12.84
Moth	0	3.85	4.08	0	0	0	0	0	0
Total pulses	**10.59**	**11.03**	**11.16**	**11.07**	**10.82**	**11.48**	**9.06**	**9.68**	**11.7**
Total food (Pulse	**27.3**	**23.67**	**21.45**	**22.96**	**24.25**	**24.59**	**25.48**	**26.82**	**27.79**
Lahi / Sarson	13.61	11.63	11.19	10.48	10.66	13.6	12.32	13.28	14.26
Alsi	0	0	0	0	0	0	0	0	0
Til	2.14	1.64	1.61	1.3	1.6	1.93	1.93	1.4	1.69
Rendi	0	0	0	6.68	8.23	8.73	7.48	5.8	7.35
Groundnut	12.9	8.39	6.55	16.56	20.5	12.22	13.74	11.89	12.87
Sunflower	9.63	0	14.36	10.73	0	0	0	0	0
Soyabean	5.85	0	1.62	0	0	0	0	0	0
Total Oilseeds	**11.85**	**10.48**	**10.42**	**10.99**	**12.17**	**11.85**	**11.28**	**11.15**	**11.86**
Other crops									
Sugarcane	513.73	533.95	493.53	472.77	534.6	458.39	544.64	525.59	461.99
Potato	248.73	268.1	220.47	216.31	211.41	180.18	254.28	208.59	218.64
Tobacco	58.89	65.6	48.4	48.67	44	52.5	36.17	25.63	51.11
Jute	8.18	0	0	0	0	0	0	0	0
Cotton	1.52	0	0	1.65	1.68	0	0	0	0
Sanai	4.28	4.2	3.15	3.01	2.77	4.56	2.98	1.9	3.6
Turmeric	0	17.9	18.17	18.09	0	36.77	0	31.06	31.64

Table 18: Average production of main crops (quintal/hectare) in the district

Name of crops	2000-01	2001-02	2002-03	2003-04	2004-05	2005-06	2006-07	2007-08	2008-09
District: Kanpur Nagar									
Rice									
Kharif	15.16	18.14	17.51	20.5	19.31	20.19	16.63	20.03	22.01
Jayad	0	0	0	0	0	0	0	0	0
Total rice	15.16	18.14	17.51	20.5	19.31	20.19	16.63	20.03	22.01
Wheat	29.51	32.04	29.26	32.93	25.78	27.91	30	26.66	29.55
Barley	21.83	22.64	23.83	24.87	16.1	27.22	22.44	15.57	19.15
Jwar	12.23	9.18	10.56	10.65	10.5	12.7	11.31	11.02	14.85
Millet	12.42	10.59	12.61	11.93	16.25	15.65	16.71	17.85	21.85
Maize									
Kharif	14.09	16.73	12.25	14.15	14.89	10.25	11.1	16.02	16.94
Rabi	0	0	0	0	0	32.66	32.38	28.45	26.79
Jayad	16.22	16.29	11.07	13.67	15.38	12.91	13.34	14.51	15.32
Total Maize	14.09	16.73	12.24	14.15	14.89	10.29	11.13	16.01	17
Marhuva	0	0	0	0	0	0	0	0	0
Sanva									
Kharif	0	0	0	0	0	0	0	0	0
Jayad	0	0	0	0	0	0	0	0	0
Total sanva	0	0	0	0	0	0	0	0	0
Koda	0	7.07	5.67	0	0	0	0	6.06	0
Cocoon	0	2.35	0	0	0	0	0	0	0
Kutki	0	0	0	0	0	0	0	0	0
Urad									
Kharif	5.66	4.41	6.22	5.93	2.33	4.72	4.21	3.92	4.58
Jayad	4.98	6.28	8.4	8.77	10.1	7.57	6.01	6.61	9.71
Total urad	5.6	4.53	6.32	6.03	2.5	4.8	4.29	4.06	4.8
Moong									
Kharif	3.02	2.75	6.72	2.34	2.77	2.87	3.87	2.08	3.74
Jayad	5.37	5.45	5.23	5.93	8.59	9.71	5.7	6.29	8.1
Total moong	4.24	4.73	5.61	4.96	5.93	6.84	4.79	4.75	6.22
Masur	6.26	7.99	7.63	9	8.24	12.41	12.15	6.05	8.82
Gram	11.77	9.26	12.45	9.76	9.59	13.18	10.36	7.97	12.7
Pea	17.7	12.53	15.2	16.03	13.87	15.21	14.29	18.2	16.38
Arhar	24.38	18.23	15.29	18.59	14.1	18.97	14.66	17.15	20.06
Moth	0	0	0	0	0	0	0	0	0
Total pulses	13.86	10.06	11.6	10.72	8.72	12.19	9.9	9.11	12.12
Total food (Pu	21.1	22.4	21.55	23.61	19.59	21.21	21.04	20.45	23.06
Lahi / Sarson	11.41	10.93	9.16	8.41	8.46	10.61	8.57	8.13	9.5
Alsi	3.6	4.2	4.32	4.93	4.6	4.24	3.47	2.57	4.4
Til	2.14	1.64	1.61	1.3	1.61	1.93	1.93	1.4	1.69
Rendi	6.34	0	0	0	0	0	0	0	0
Groundnut	12.9	8.39	6.55	6.68	8.23	8.73	7.48	5.8	7.35
Sunflower	14.02	29.62	14.36	16.56	19.54	13.27	20.96	5.26	37.33
Soyabean	5.85	7.23	1.62	10.73	4.13	7.95	9.51	6.91	8.39
Total Oilseeds	10.63	10.93	8.92	8.31	8.6	9.84	9.02	6.98	10.52
Other crops									
Sugarcane	400.32	448.88	444.27	423.05	515.83	328.63	465	408.68	388.24
Potato	243.65	239.91	247.71	225.22	210.57	258.28	237.57	228.3	265.85
Tobacco	41.9	52.91	49.82	43.68	52.48	59.6	32.9	33.97	39.67
Jute	0	0	0	0	0	0	0	0	0
Cotton	1.52	0	0	1.65	0	0	0	0	0
Sanai	4.28	4.2	3.15	3.01	2.77	4.56	2.98	1.9	3.6
Turmeric	17.44	17.9	18.17	18.09	0	36.77	38.39	31.06	31.64

Table 18: Average production of main crops (quintal/hectare) in the district

Name of crops	2000-01	2001-02	2002-03	2003-04	2004-05	2005-06	2006-07	2007-08	2008-09
District: Kanshiram Nagar									
Rice									
Kharif	-	-	-	-	-	-	-	22.69	22.03
Jayad	-	-	-	-	-	-	-	0	22.03
Total rice	**-**	**-**	**-**	**-**	**-**	**-**	**-**	**22.69**	**22.03**
Wheat	-	-	-	-	-	-	-	28.13	32.31
Barley	-	-	-	-	-	-	-	27.31	29.77
Jwar	-	-	-	-	-	-	-	0	10
Millet	-	-	-	-	-	-	-	19.36	18.26
Maize	-	-	-	-	-	-			
Kharif	-	-	-	-	-	-	-	19.73	20.93
Rabi	-	-	-	-	-	-		0	0
Jayad	-	-	-	-	-	-	-	14.51	15.32
Total Maize	**-**	**-**	**-**	**-**	**-**	**-**	**-**	**19.44**	**20.43**
Sanva									
Kharif	-	-	-	-	-	-	-	0	0
Jayad	-	-	-	-	-	-	-	0	0
Total sanva	**-**	**-**	**-**	**-**	**-**	**-**	**-**	**0**	**0**
Koda	-	-	-	-	-	-	-	0	0
Urad									
Kharif	-	-	-	-	-	-	-	4.3	5.52
Jayad	-	-	-	-	-	-	-	6.92	6.47
Total urad	**-**	**-**	**-**	**-**	**-**	**-**	**-**	**5.21**	**5.77**
Moong									
Kharif	-	-	-	-	-	-	-	2.08	3.74
Jayad	-	-	-	-	-	-	-	9.9	4.24
Total moong	**-**	**-**	**-**	**-**	**-**	**-**	**-**	**8.44**	**4.1**
Masur	-	-	-	-	-	-	-	7.62	8.82
Gram	-	-	-	-	-	-	-	13.44	9.89
Pea	-	-	-	-	-	-	-	10.68	12.03
Arhar	-	-	-	-	-	-	-	9.32	6.8
Total pulses	**-**	**-**	**-**	**-**	**-**	**-**	**-**	**8.48**	**6.77**
Total food (Pulse	**-**	**-**	**-**	**-**	**-**	**-**	**-**	**24.07**	**26.01**
Lahi / Sarson	-	-	-	-	-	-	-	14.55	14.98
Alsi	-	-	-	-	-	-	-	2.57	0
Til	-	-	-	-	-	-	-	1.4	1.69
Groundnut	-	-	-	-	-	-	-	5.8	7.35
Sunflower	-	-	-	-	-	-	-	17.81	17.69
Soyabean	-	-	-	-	-	-	-	0	0
Total Oilseeds	-	-	-	-	-	-		**13.84**	**14.47**
Other crops	-	-	-	-	-	-			
Sugarcane	-	-	-	-	-	-	-	523.72	470.48
Potato	-	-	-	-	-	-	-	237.04	266.16
Tobacco	-	-	-	-	-	-	-	63.59	61.29
Cotton	-	-	-	-	-	-	-	0	0
Sanai	-	-	-	-	-	-	-	1.9	0
Tamarind	-	-	-	-	-	-	-	0	0

Table 18: Average production of main crops (quintal/hectare) in the district

Name of crops	2000-01	2001-02	2002-03	2003-04	2004-05	2005-06	2006-07	2007-08	2008-09
District: Kaushambi									
Rice									
Kharif	21.63	21.84	15.69	18.74	19.35	16.58	15.2	15.85	21.19
Jayad	0	0	0	0	0	0	0	0	0
Total rice	**21.63**	**21.84**	**15.69**	**18.74**	**19.35**	**16.58**	**15.2**	**15.85**	**21.19**
Wheat	23.32	23.36	20.7	24.12	23	20.85	21.75	20.74	26.03
Barley	13.3	16.26	11.37	17.1	12.22	11.04	14.93	8.97	9.01
Jwar	5.92	12.34	10.84	12.73	16.58	17.94	15.82	16.54	17.75
Millet	7.46	10.56	10.53	11.89	13.62	11.24	11.53	12.01	12.64
Maize									
Kharif	21.17	19.29	13.76	11.44	8.46	12.91	13.34	14.51	15.32
Rabi	0	0	0	0	0	0	0	0	26.79
Jayad	16.22	16.29	11.07	13.67	15.38	12.91	13.34	14.51	15.32
Total Maize	**20.65**	**18.69**	**13.15**	**11.92**	**11.88**	**12.91**	**13.38**	**14.49**	**15.86**
Marhuva	0	13.72	0	0	0	0	0	0	0
Sanva									
Kharif	6.7	6.18	6.82	7.37	3.84	5.53	6.46	6.21	6.32
Jayad	0	0	0	0	0	0	0	0	0
Total sanv	**6.7**	**6.18**	**6.82**	**7.37**	**3.85**	**5.53**	**6.46**	**6.21**	**6.32**
Koda	0	0	0	0	0	0	0	0	0
Cocoon	0	0	0	0	0	0	0	0	0
Kutki	0	0	0	0	0	0	0	0	0
Urad									
Kharif	4.65	4.42	4.81	4.47	3.23	4.33	4.45	5.35	5.38
Jayad	10.92	5.2	3.97	4.1	6.04	6.4	4.18	5	6.09
Total urad	**5.17**	**4.48**	**4.65**	**4.44**	**3.55**	**4.57**	**4.42**	**5.3**	**5.53**
Moong									
Kharif	3.02	2.75	6.72	5.66	3.36	3.65	4.85	2.08	3.74
Jayad	10.38	6.47	5.81	2.61	6	7.32	6.28	4.48	8.31
Total moong	**8.6**	**5.8**	**6.05**	**3.41**	**5.43**	**6.72**	**6.13**	**4.21**	**7.85**
Masur	4.57	6.65	10.01	10	7.18	7.46	6.67	8.45	7.93
Gram	9.75	10.62	9.09	10.96	11.59	11.59	10.38	10.16	12.49
Pea	10.98	10.41	9.74	10.82	9.07	7.94	8.28	9.83	8.16
Arhar	29.65	26.88	11.47	27.51	13.67	11.65	6.6	13.62	10.91
Moth	0	0	0	0	0	0	0	0	0
Total pulses	**14.59**	**14.59**	**9.4**	**14.82**	**11.78**	**10.98**	**8.46**	**11.17**	**11.21**
Total food (Pu	**18.79**	**19.83**	**16.04**	**19.42**	**18.88**	**16.9**	**16.45**	**16.72**	**22.59**
Lahi / Sarson	7.77	9.46	7.36	6.28	7.44	8.96	6.13	7.79	8.83
Alsi	3.44	3.58	4.6	0	5.13	4.27	3.47	3.35	1.97
Til	2.84	2.61	3.26	2.63	2.49	2.38	1.78	2.26	1.08
Rendi	0	0	0	0	0	0	0	0	0
Groundnut	8.35	8.39	6.55	6.68	8.23	8.73	7.48	5.8	7.35
Sunflower	11.08	0	14.36	16.7	19.65	0	16.26	15.36	19.53
Soyabean	0	0	0	0	0	0	0	0	0
Total Oilseeds	**5.01**	**6.92**	**6.18**	**4.77**	**5.33**	**5.91**	**4.38**	**4.8**	**5.73**
Other crops									
Sugarcane	413.9	401.64	424.38	452.85	682.74	361.47	398.18	451.12	553.34
Potato	142.42	165.2	167.68	129.24	107.89	119.54	146.44	117.56	153.83
Tobacco	67.06	62.09	58.57	61.74	43.5	59.6	36.17	56.26	0
Jute	0	0	0	0	0	0	0	0	0
Cotton	0	0	0	0	0	0	0	0	0
Sanai	4.28	4.2	3.15	3.01	2.77	4.56	2.98	1.9	3.6
Turmeric	17.44	17.9	18.17	18.09	17.38	36.77	38.39	31.06	31.64

Table 18: Average production of main crops (quintal/hectare) in the district

Name of crops	2000-01	2001-02	2002-03	2003-04	2004-05	2005-06	2006-07	2007-08	2008-09
District: Mainpuri									
Rice									
Kharif	20.18	20.93	19.02	16.13	21.98	23.77	25.23	24.24	25.07
Jayad	0	0	0	0	21.98	23.77	25.23	24.24	25.07
Total rice	20.18	20.93	19.02	16.13	21.98	23.77	25.23	24.24	25.07
Wheat	32.6	31.91	30.6	30.86	26.91	32.16	29.73	31.44	33.52
Barley	27.52	27.68	30.89	27.51	26.87	30.21	24.51	26.64	30.52
Jwar	8.19	7.75	9.92	8.89	7.55	10.1	10.56	6.26	10.63
Millet	15.71	14.45	12.55	9.58	18.45	17.3	19.49	17.76	19.23
Maize									
Kharif	21.35	20.85	13.91	17.9	20.71	17.57	20.16	22.22	23.79
Rabi	0	0	0	0	0	0	0	0	0
Jayad	16.22	16.29	11.07	13.67	15.38	12.91	13.34	14.51	15.32
Total Maize	21.31	20.82	13.89	17.89	20.69	17.55	20.13	22.19	23.75
Marhuva	0	0	0	0	0	0	0	0	0
Sanva									
Kharif	0	0	0	0	0	0	0	0	0
Jayad	0	0	0	0	0	0	0	0	0
Total sanva	0	0	0	0	0	0	0	0	0
Koda	0	0	0	0	0	0	0	0	0
Cocoon	0	0	0	0	0	0	0	0	0
Kutki	0	0	0	0	0	0	0	0	0
Urad									
Kharif	4.16	4.08	3.99	2.37	3.71	4.48	5.76	4.3	5.52
Jayad	4.45	3.11	4.17	5.5	5.35	6.04	5.49	6.92	9.44
Total urad	4.42	3.26	4.15	5.13	5.12	5.87	5.51	6.71	8.97
Moong									
Kharif	3.02	2.75	2.82	2.34	2.77	3.65	3.87	2.08	3.74
Jayad	3.65	5.12	7.08	7.06	6.58	7.31	4.78	8.92	8.63
Total moong	3.65	5.11	7.08	7.03	6.58	7.27	4.77	8.9	8.62
Masur	8.12	7.99	9.75	9.04	6.6	13	10.16	7.62	8.82
Gram	11.15	11.95	9.64	13.64	12.41	12.75	7.91	13.44	9.99
Pea	19.07	17.55	16.66	20.3	15.94	20.87	9.8	10.68	12.03
Arhar	8.7	6.87	8.14	9.69	8.61	9.11	8.07	9.91	7.94
Moth	0	3.85	0	0	0	0	0	0	0
Total pulses	7.06	7.52	8.93	11.27	9.23	10.57	6.52	9.27	9.39
Total food (Pulse	25.63	25.35	23.89	23.64	23.49	26.12	25.81	26.47	28.05
Lahi / Sarson	12.26	11.98	11.53	10.5	12.05	12.06	13.24	16.69	16.47
Alsi	3.6	0	0	4.93	0	0	0	0	0
Til	2.32	2.9	1.61	1.3	1.6	1.93	1.93	1.4	1.69
Rendi	0	0	0	0	0	0	0	0	0
Groundnut	8.35	8.39	6.55	6.68	8.23	8.73	7.48	5.8	7.35
Sunflower	6.79	11.44	14.36	16.94	19.65	17.84	16.26	17.81	19.53
Soyabean	0	0	0	0	0	0	0	0	0
Total Oilseeds	12	11.85	11.5	10.41	11.98	11.71	12.74	15.73	16.12
Other crops									
Sugarcane	516.29	524.22	544.07	517.23	496.68	505.14	534.43	528.08	439.24
Potato	229.04	234.02	249.83	231.55	211.31	205.27	198.11	193.06	196.43
Tobacco	69.21	62.09	58.75	62.58	60	59.6	0	0	0
Jute	0	0	0	0	0	0	0	0	0
Cotton	0	0	0	0	0	0	0	0	0
Sanai	0	0	0	0	0	0	0	0	0
Turmeric	17.44	0	0	0	0	36.77	38.39	31.06	31.64

Table 18: Average production of main crops (quintal/hectare) in the district

Name of crops	2000-01	2001-02	2002-03	2003-04	2004-05	2005-06	2006-07	2007-08	2008-09
District: Uttar Pradesh									
Rice	19.77	21.17	18.41	21.81	18.13	19.96	18.7	20.57	21.77
Wheat	27.24	27.55	25.91	27.9	25	25.86	27.72	27.99	29.97
Jwar	9.48	9.58	9.09	9.93	10.23	10.96	10.04	7.86	10.38
Millet	14.5	11.38	12.9	12.86	15.2	14.47	14.76	15.1	16.13
Maize	7.21	16.29	11.07	13.67	15.53	13.01	13.43	14.6	15.38
Gram	8.44	9.72	8.96	10.37	9.16	8.97	7.44	7.32	10.14
Other pulses	10.17	8.46	7.92	8.13	8.45	8.07	7.32	7.12	8.56
Total pulses	13.53	8.86	8.26	8.75	8.63	8.35	7.35	7.17	8.99
Total foodgrains	23.04	21.64	19.97	21.91	19.65	20.54	21.05	21.88	23.63
Lahi / Sarson	10	10.13	8.96	9.95	9.92	11.43	10.34	11.58	11.27
Alsi	3.6	4.2	4.32	4.93	4.6	4.24	3.47	2.57	4.4
Til	11.21	2.5	1.61	1.3	1.6	1.93	1.93	1.4	1.69
Groundnut	8.35	8.39	6.55	6.68	8.23	8.73	7.48	5.8	7.35
Total Oilseeds	8.25	8.69	7.72	8.4	8.45	9.34	7.7	7.54	8.87
Other crops									
Sugarcane	549.19	579.8	562.82	557.15	608.07	584.19	598.51	572.23	524.67
Potato	213.14	246.62	231.99	209.15	223.83	224.62	220.4	222.19	205.46

Source Stastical Abstract, 2010

Table 19: Districtwise Operational Landholding, Agriculture Census 1995-96 & 2000-01

District Name	Block Name	Operational Landholding, Agriculture Census 1995-96													
		Less than 0.50		0.50 to 1.00		1.00 to 2.00		2.00 to 4.00		4.00 to10		10 or more		Total Number	
		Number	Area	Number	Area	Number	Area	Number	Area	Number	Area	Number	Area	Number	Area
Aurriya	Erwakatra	12317	3217	5941	4278	3828	4240	1486	3972	391	2213	26	357	23989	18277
Aurriya	Bidhuna	13300	3422	6668	4725	4634	5094	1436	3814	322	1710	12	149	26372	18914
Aurriya	Achalda	11711	2983	6040	4171	4828	5273	1750	4731	478	2491	22	311	24829	19960
Aurriya	Sahar	12415	3153	6544	4614	4335	5355	1940	5159	471	2528	18	210	25723	21019
Aurriya	Ajitmal	10589	4261	5923	4631	2958	3198	1546	4079	594	3208	59	845	21669	20222
Aurriya	Bhagya Nagar	17298	5246	7154	5008	5197	6296	2634	7340	832	4528	30	488	33145	28906
Aurriya	Aurriya	18997	4655	7591	5192	6232	6655	4091	11355	1407	7715	78	1088	38396	36660
District Total		**97349**	**27110**	**46151**	**32822**	**32178**	**36327**	**14937**	**40599**	**4513**	**24483**	**247**	**3473**	**195375**	**164814**
Etah	Ganj Dundwara	12400	3514	11137	7622	6856	9272	2881	5510	1082	4983	20	286	34376	31187
Etah	Nidhauli Kalan	10964	3421	5577	5089	4818	6255	2223	6799	474	1850	29	418	24085	23832
Etah	Shitalpur	11609	3432	5854	5636	5735	6570	2217	6493	523	3240	37	488	25975	25859
Etah	Sakit	10835	5109	6928	5812	5678	7115	2166	6388	580	3022	25	324	26212	27770
Etah	Aliganj	13666	3876	11915	4287	4630	5698	1729	3730	604	3712	37	434	32581	21737
District Total		**188726**	**56891**	**97070**	**66949**	**65693**	**90430**	**28295**	**75709**	**7804**	**42039**	**401**	**5681**	**387989**	**337699**
Farrukhabad	Kayamganj	12936	4073	7450	5189	5001	6802	2056	5527	524	2834	27	362	27994	24787
Farrukhabad	Nawabganj	10579	3331	6093	4244	4090	5562	1681	4520	428	2317	22	296	22893	20270
Farrukhabad	Shamsabad	13088	4123	7538	5251	5060	6882	2080	5592	530	2867	27	367	28323	25082
District Total		**92280**	**28738**	**52256**	**36393**	**34976**	**47564**	**14357**	**38595**	**3651**	**19761**	**190**	**2553**	**197710**	**173604**
Fatehpur	Devmai	13842	3287	5812	4207	3449	4914	1649	4384	327	1714	9	232	25088	18738
Fatehpur	Malwan	24274	5914	5799	5031	4647	6729	2486	6535	687	3600	23	619	37916	28428
Fatehpur	Khajuha	15173	3361	5853	3954	5613	6124	2820	7706	850	4778	78	1121	30387	27044
Fatehpur	Telyani	15942	4645	6728	4993	4142	6220	2215	5346	655	3722	34	390	29716	25316
Fatehpur	Bhitaura	17555	4348	6623	4637	3967	5450	1589	4246	463	2498	31	388	30228	21567
Fatehpur	Haswa	17210	4060	6275	4339	3801	5135	2171	6065	921	5515	128	1548	30506	26662
Fatehpur	Bahuwa	10454	2219	5118	2928	3236	4574	1691	4848	859	4301	92	1117	21450	19987
Fatehpur	Asodhar	13815	3761	5702	4254	4288	5846	2992	7647	1314	7277	163	2080	28274	30865
Fatehpur	Hathgaon	18902	4408	7469	5086	3852	5182	1531	4055	372	2065	17	235	32143	21031
Fatehpur	Airaya	18512	4657	7422	5136	4053	5184	1501	3977	392	2108	17	205	31897	21267
Fatehpur	Vijayipur	17188	9508	6722	3690	4103	3336	2347	6143	1033	5938	104	1366	31497	29981
Fatehpur	Dhata	13312	3002	4788	3108	3235	4144	2143	5726	802	3960	44	575	24324	20515
District Total		**208638**	**56776**	**82706**	**56263**	**53134**	**70721**	**28034**	**74737**	**9736**	**52639**	**798**	**10498**	**383046**	**321634**
Firozabad	Eka	15176	4022	6855	5025	4429	6326	1987	5423	529	3034	14	195	28990	24025
Firozabad	Jasrana	10752	2634	4556	3147	3115	4593	1512	4057	400	2310	18	235	20353	16976
Firozabad	Shikohabad	9537	2265	4341	3985	4724	6863	2398	5996	860	5016	45	653	21905	24778
Firozabad	Araon	8292	1976	3954	3631	3605	5237	1880	6342	730	4001	34	487	18495	21674
Firozabad	Madanpur	10624	2557	5593	5135	5543	8052	2917	7748	992	6090	57	820	25726	30402
District Total		**81685**	**22177**	**41751**	**30286**	**33165**	**48473**	**18140**	**49781**	**5907**	**34000**	**273**	**3849**	**180921**	**188566**
Etawa	Jaswantnagar	7030	1863	4087	3024	3048	4280	1646	4360	482	2639	24	323	16317	16489
Etawa	Basrehar	11517	2899	6215	4271	4464	6033	2274	5897	715	3748	27	370	25212	23218
Etawa	Takha	12824	3519	6621	4431	3851	5009	2015	5039	461	2557	18	231	25790	20786
Etawa	Bharthana	13509	3201	6066	3878	3654	4885	1947	5185	403	2130	15	195	25594	19474
Etawa	Mahewa	18369	4327	7227	5117	4533	6344	1756	4724	400	2078	8	93	32293	22683
Etawa	Barhpura	8208	2056	4392	3090	3247	4508	1656	4482	513	2770	24	296	18040	17202
Etawa	Sainfai	-	-	-	-	-	-	-	-	-	-	-	-	-	-
District Total		**76436**	**19164**	**37269**	**25681**	**24730**	**36327**	**12572**	**33431**	**3473**	**18677**	**126**	**1638**	**154606**	**134918**

Table 19: Districtwise Operational Landholding, Agriculture Census 1995-96 & 2000-01

District Name	Block Name	Operational Landholding, Agriculture Census 1995-96													
		Less than 0.50		0.50 to 1.00		1.00 to 2.00		2.00 to 4.00		4.00 to10		10 or more		Total Number	
		Number	Area	Number	Area	Number	Area	Number	Area	Number	Area	Number	Area	Number	Area
Kannauj	Saurikh	10294	2335	3755	2535	2340	3036	1084	2863	300	1562	12	132	17785	12463
Kannauj	Haseran	12152	2682	4127	2857	2094	2862	800	2166	254	1277	9	108	19436	11952
Kannauj	Umarda	28061	7479	12010	8156	5438	6864	2792	7279	762	3903	11	154	49074	33835
District Total		**127348**	**34449**	**52346**	**35406**	**27008**	**39300**	**11992**	**31826**	**3076**	**16260**	**104**	**1386**	**221874**	**158627**
Kanpur Nagar	Kalyanpur	2477	665	1305	936	890	1150	492	1356	148	852	8	126	5320	5085
Kanpur Nagar	Vidhunu	3064	823	1613	1158	1100	1422	609	1676	184	955	9	156	6579	6190
Kanpur Nagar	Sarsol	3352	900	1765	1267	1204	1556	666	1834	201	1044	10	170	7198	6771
Kanpur Nagar	Bilhaur	3462	930	1823	1308	1244	1607	688	1893	207	1078	11	176	7435	6992
Kanpur Nagar	Kakwan	1750	470	921	661	628	812	348	957	105	545	5	90	3757	3535
Kanpur Nagar	Shivrajpur	2980	800	1569	1126	1070	1383	592	1631	178	927	9	152	6398	6019
Kanpur Nagar	Chaubepur	2533	680	1334	957	910	1175	503	1386	152	789	8	129	5440	5116
Kanpur Nagar	Patara	2978	800	1568	1125	1070	1382	592	1630	178	927	9	152	6395	6016
Kanpur Nagar	Bhitargaon	3479	935	1832	1314	1250	1615	691	1903	208	1083	11	178	7471	7028
Kanpur Nagar	Ghatampur	4399	1181	2317	1662	1580	2042	875	2408	263	1370	14	225	9448	8888
District Total		**31955**	**8511**	**16081**	**11517**	**11079**	**14206**	**6157**	**16675**	**1826**	**9588**	**94**	**1554**	**67192**	**62051**
Kaushambi	Kara	19775	4042	6360	3835	3303	5280	1280	3613	298	1783	11	142	31027	18695
Kaushambi	Sirathu	23524	5580	8509	5504	4474	5476	1620	4655	386	2085	15	194	38528	23494
Kaushambi	Sarsawan	15851	4467	6533	4189	3653	4402	1872	4856	637	3385	65	894	28611	22193
Kaushambi	Manjhanpur	7324	1954	3325	2365	1285	2503	783	2042	253	1458	42	528	13012	10850
Kaushambi	Koshambhi	15615	3439	6464	4159	3239	4623	1559	4341	569	2983	54	750	27500	20295
Kaushambi	Chail	6045	1625	3981	2335	3727	4975	2094	6089	465	2665	29	398	16341	18087
Kaushambi	Newada	10219	2440	3989	2860	3511	5167	2220	6410	503	2785	31	438	20473	20100
District Total		**109430**	**25535**	**43469**	**28016**	**26687**	**37273**	**13551**	**37965**	**3506**	**19798**	**289**	**3877**	**196932**	**152464**
Kashiram Nagar	Soron	-	-	-	-	-	-	-	-	-	-	-	-	-	-
Kashiram Nagar	Kasganj	-	-	-	-	-	-	-	-	-	-	-	-	-	-
Kashiram Nagar	Amanpur	-	-	-	-	-	-	-	-	-	-	-	-	-	-
Kashiram Nagar	Sahawar	-	-	-	-	-	-	-	-	-	-	-	-	-	-
Kashiram Nagar	Ganj Dundwara	-	-	-	-	-	-	-	-	-	-	-	-	-	-
Kashiram Nagar	Patiyali	-	-	-	-	-	-	-	-	-	-	-	-	-	-
Kashiram Nagar	Sidhpura	-	-	-	-	-	-	-	-	-	-	-	-	-	-
Total District		-	-	-	-	-	-	-	-	-	-	-	-	-	-
Mainpuri	Ghiror	11938	2837	7318	5230	5180	6001	1030	3072	237	1701	13	153	25716	18994
Mainpuri	Kuraoli	12303	3141	8067	6001	5020	6320	1687	4391	301	1907	11	132	27389	21892
Mainpuri	Mainpuri	14220	4322	9583	5604	5819	8978	2150	5633	524	2373	18	251	32314	27161
Mainpuri	Barnahal	9018	2303	5311	3210	3228	4317	1308	3767	480	2673	31	431	19376	16701
Mainpuri	Karhal	13713	3602	7092	5415	4937	6969	2122	5806	687	3742	37	498	28588	26032
Mainpuri	Sultanganj	19632	5067	6317	4108	5446	6012	1301	4217	493	2104	12	132	33201	21640
Mainpuri	Bewar	20817	4112	8982	6163	5219	6103	2403	7181	531	3437	14	154	37966	27150
Mainpuri	Kishni	18672	7379	8573	5642	4317	8092	2657	5634	307	1666	10	196	34536	28609
District Total		**136448**	**36580**	**68556**	**46691**	**43164**	**58111**	**15845**	**42798**	**3949**	**21313**	**162**	**2123**	**268124**	**207616**
UP Total		**11510953**	**2972095**	**4726330**	**3294267**	**3135483**	**4428236**	**1585405**	**4321174**	**531654**	**2947881**	**39450**	**606110**	**21529275**	**18569763**

Source: Planning Commission Uttar Pradesh 2001, 2006 & 2010 (Table 24) & Agriculture Census

Table 19: Districtwise Operational Landholding, Agriculture Census 1995-96 & 2000-01

District Name	Block Name	Operational Landholding, Agriculture Census 2000-01													
		Less than 0.50		0.50 to 1.00		1.00 to 2.00		2.00 to 4.00		4.00 to10		10 or more		Total Number	
		Number	Area	Number	Area	Number	Area	Number	Area	Number	Area	Number	Area	Number	Area
Aurriya	Erwakatra	12892	3395	5643	4423	3368	4779	1170	3118	272	1538	17	220	23362	17473
Aurriya	Bidhuna	13920	3593	6335	4885	4077	5742	1131	2994	224	1188	7	91	25694	18493
Aurriya	Achalda	12258	3161	5738	4313	4249	5943	1378	3714	332	1731	14	191	23969	19053
Aurriya	Sahar	12995	3310	6217	4770	3815	6048	1526	4049	319	1757	9	130	24881	20064
Aurriya	Ajitmal	11083	4516	5627	4788	2603	3607	1216	3202	412	2229	37	521	20978	18863
Aurriya	Bhagya Nagar	18105	5508	6796	5178	4573	7103	2075	5761	578	3147	19	301	32146	26998
Aurriya	Aurriya	19884	4911	7211	5368	5484	7511	3219	8913	978	5361	53	679	36829	32743
District Total		**101892**	**28611**	**43860**	**33949**	**28353**	**40973**	**11765**	**31864**	**3140**	**17018**	**157**	**2146**	**189167**	**154561**
Etah	Ganj Dundwara	NA	NA	NA	NA	NA	NA	NA	NA	NA	NA	NA	NA	NA	NA
Etah	Nidhauli Kalan	11528	3416	7985	5152	4769	5921	2168	4817	479	2273	22	293	26951	21872
Etah	Shitalpur	15376	3808	8190	5171	5998	6489	2277	5922	528	3132	24	328	32393	24850
Etah	Sakit	16168	3474	7810	5685	6604	6920	2171	6877	524	2806	24	299	33301	26061
Etah	Aliganj	18015	4492	11031	7565	6711	9082	1892	5138	417	2187	28	369	38094	28833
District Total		**105468**	**26352**	**66440**	**45801**	**43872**	**56272**	**14864**	**40777**	**3869**	**20551**	**193**	**2556**	**234706**	**192309**
Farrukhabad	Kayamganj	15316	3398	8648	5231	5492	7381	1810	5420	452	2723	24	297	31742	24450
Farrukhabad	Nawabganj	13521	3221	7292	5682	4481	6832	1528	4327	458	1904	18	286	27298	22252
Farrukhabad	Shamsabad	16010	3852	8637	5731	5362	7933	1681	4238	402	2282	23	324	32115	24360
District Total		**114970**	**26597**	**61374**	**41679**	**37968**	**50992**	**12550**	**33885**	**3058**	**16432**	**147**	**2058**	**230067**	**171643**
Fatehpur	Devmai	14089	3298	5980	4625	4002	5703	1499	4119	278	1491	6	173	25854	19409
Fatehpur	Malwan	24706	5934	5966	5530	5393	7809	2259	6140	584	3132	16	461	38924	29006
Fatehpur	Khajuha	15443	3372	6022	4346	6514	7107	2563	7240	722	4157	53	834	31317	27056
Fatehpur	Telyani	16226	4661	6922	5488	4808	7219	2013	5023	557	3238	23	290	30549	25919
Fatehpur	Bhitaura	17868	4363	6815	5097	4603	6325	1444	3989	393	2173	21	289	31144	22236
Fatehpur	Haswa	17517	4074	6456	4769	4411	5959	1973	5698	783	4798	87	1152	31227	26450
Fatehpur	Bahuwa	10640	2226	5265	3218	3755	5308	1537	4555	730	3743	63	831	21990	19881
Fatehpur	Asodhar	14061	3773	5867	4676	4976	6785	2719	7185	1117	6331	111	1545	28851	30295
Fatehpur	Hathgaon	19239	4423	7686	5590	4470	6014	1391	3810	316	1797	12	175	33114	21809
Fatehpur	Airaya	18842	4673	7636	5645	4703	6016	1364	3737	333	1834	12	152	32890	22057
Fatehpur	Vijayipur	17494	8536	6916	4056	4761	3872	2133	5772	878	5167	71	1016	32253	28419
Fatehpur	Dhata	13549	3012	4926	3416	3754	4809	1947	5380	681	3446	30	428	24887	20491
District Total		**212355**	**55963**	**85094**	**61841**	**61659**	**82075**	**25476**	**70220**	**8273**	**45799**	**544**	**7809**	**393401**	**323707**
Firozabad	Eka	13668	3391	7111	5214	4821	6517	1913	5188	523	2829	15	190	28051	23329
Firozabad	Jasrana	9683	2221	4726	3265	3391	4731	1456	3882	396	2153	19	232	19671	16484
Firozabad	Shikohabad	8589	1910	4503	4135	5143	7071	2310	5737	851	4677	47	635	21443	24165
Firozabad	Araon	7468	1665	4102	3767	3925	5396	1810	6065	722	3732	35	473	18062	21098
Firozabad	Madanpur	9569	2157	5802	5329	6034	8297	2808	7412	981	5680	59	796	25253	29671
District Total		**73567**	**18699**	**43310**	**31423**	**36104**	**49940**	**17466**	**47621**	**5844**	**31704**	**284**	**3741**	**176575**	**183128**
Etawa	Jaswantnagar	10334	3010	6541	5266	3670	5637	1955	5372	592	3290	24	328	23116	22903
Etawa	Basrehar	11420	2873	7998	6391	4072	5502	1789	5427	820	4145	23	329	26122	24667
Etawa	Takha	15558	4184	8022	5901	3636	5142	1355	4723	456	2807	12	226	29039	22983
Etawa	Bharthana	17221	3918	7503	5366	3252	4185	1388	4691	544	3166	12	212	29920	21538
Etawa	Mahewa	17373	2514	8420	5473	3978	6000	1178	3192	427	2260	14	186	31390	19625
Etawa	Barhpura	10423	2129	5587	4150	3480	4245	1652	3501	619	2710	23	220	21784	16955
Etawa	Sainfai	9708	1900	5502	4033	2596	3322	1060	2853	363	1909	10	136	19239	14153
District Total		**104786**	**23353**	**58341**	**42942**	**29183**	**39329**	**12866**	**34628**	**4276**	**23037**	**131**	**1770**	**209583**	**165059**

Table 19: Districtwise Operational Landholding, Agriculture Census 1995-96 & 2000-01

District Name	Block Name	Operational Landholding, Agriculture Census 2000-01													
		Less than 0.50		0.50 to 1.00		1.00 to 2.00		2.00 to 4.00		4.00 to10		10 or more		Total Number	
		Number	Area	Number	Area	Number	Area	Number	Area	Number	Area	Number	Area	Number	Area
Kannauj	Saurikh	13374	3197	3828	2498	2284	2472	912	2283	215	1172	8	105	20621	11727
Kannauj	Haseran	14308	3449	4262	2789	2003	2183	708	1585	194	894	5	85	21480	10985
Kannauj	Umarda	33800	8079	12012	7987	5246	6192	2116	6325	612	3461	9	124	53795	32168
District Total		**150301**	**41208**	**52978**	**34948**	**25814**	**33688**	**9970**	**26251**	**2421**	**12649**	**64**	**922**	**241548**	**149666**
Kanpur Nagar	Kalyanpur	9630	2419	4112	2833	2897	4114	1562	4284	554	3401	25	446	18780	17497
Kanpur Nagar	Vidhunu	11912	2994	5082	3505	3581	5086	1933	5295	688	3812	28	552	23224	21244
Kanpur Nagar	Sarsol	13032	3274	5561	3835	3920	5566	2114	5794	752	4167	31	602	25410	23238
Kanpur Nagar	Bilhaur	13459	3384	5744	3959	4050	5748	2184	5980	774	4303	35	623	26246	23997
Kanpur Nagar	Kakwan	6804	1710	2902	2001	2044	2904	1105	3023	393	2175	16	319	13264	12132
Kanpur Nagar	Shivrajpur	11585	2910	4942	3408	3484	4947	1878	5154	666	3699	29	537	22584	20655
Kanpur Nagar	Chaubepur	9848	2474	4203	2897	2962	4203	1597	4379	569	3149	25	457	19204	17559
Kanpur Nagar	Patara	11578	2911	4940	3405	3483	4943	1879	5149	666	3700	28	538	22574	20646
Kanpur Nagar	Bhitargaon	13526	3402	5772	3977	4069	5777	2194	6012	778	4322	35	630	26374	24120
Kanpur Nagar	Ghatampur	17102	4297	7300	5031	5143	7304	2778	7607	984	5468	44	796	33351	30503
District Total		**124234**	**30965**	**50665**	**34860**	**36066**	**50814**	**19545**	**52680**	**6831**	**38268**	**296**	**5500**	**237637**	**213087**
Kaushambi	Kara	22260	5183	5886	3787	3003	4622	928	2489	254	1503	9	119	32340	17703
Kaushambi	Sirathu	26481	7156	7874	5435	4068	4794	1173	3207	329	1758	12	162	39937	22512
Kaushambi	Sarsawan	17843	5728	6046	4136	3321	3854	1356	3345	543	2853	53	750	29162	20666
Kaushambi	Manjhanpur	8245	2506	3077	2335	1168	2191	568	1407	215	1229	34	443	13307	10111
Kaushambi	Koshambhi	17578	4410	5982	4106	2945	4047	1129	2990	485	2515	44	630	28163	18698
Kaushambi	Chail	6804	2084	3684	2306	3389	4355	1517	4194	396	2248	23	334	15813	15521
Kaushambi	Newada	11503	3130	3692	2824	3192	4524	1607	4416	429	2348	25	368	20448	17610
District Total		**123183**	**32745**	**40227**	**27662**	**24263**	**32631**	**9815**	**26153**	**2987**	**16690**	**234**	**3254**	**200709**	**139135**
Kashiram Nagar	Soron	12758	2905	6547	5549	4807	7118	2001	4502	498	2468	21	315	26632	22857
Kashiram Nagar	Kasganj	14230	2888	7169	5327	4611	8825	1718	4954	401	2018	21	306	28150	24318
Kashiram Nagar	Amanpur	8415	2676	6130	4798	4702	5539	1516	3871	337	2117	21	285	21121	19286
Kashiram Nagar	Sahawar	7618	2556	2881	2115	4257	6719	1404	4573	450	2388	18	204	16628	18555
Kashiram Nagar	Ganj Dundwara	12505	3101	10098	6117	5253	7278	2607	4516	584	3017	16	226	31063	24255
Kashiram Nagar	Patiyali	15618	4219	5915	4910	4106	4525	1418	4816	313	1702	17	208	27387	20380
Kashiram Nagar	Sidhpura	12184	2578	5073	4599	2843	4966	1139	4064	315	1633	13	220	21567	18060
Total District		**83328**	**20923**	**43813**	**33415**	**30579**	**44970**	**11803**	**31296**	**2898**	**15343**	**127**	**1764**	**172548**	**147711**
Mainpuri	Ghiror	10616	2701	6315	4523	4292	5322	1133	3093	264	1372	4	51	22624	17062
Mainpuri	Kuraoli	11268	2832	5969	4167	4303	5613	1175	3242	268	1478	9	113	22992	17445
Mainpuri	Mainpuri	23404	5570	12883	8848	8061	10498	2411	6329	502	2684	20	279	47281	34208
Mainpuri	Barnahal	11573	2491	4723	3052	2388	3208	856	2104	112	599	4	68	19656	11522
Mainpuri	Karhal	15348	4979	7863	5294	5119	7240	2082	5661	662	3762	43	642	31117	27578
Mainpuri	Sultanganj	27585	6703	10557	7020	6861	8941	2547	6617	434	2598	16	238	48000	32117
Mainpuri	Bewar	15219	3749	4839	3132	2600	3546	1192	3256	253	1325	3	38	24106	15046
Mainpuri	Kishni	22960	7011	11108	7774	6993	9335	2652	7126	684	3541	18	208	44415	34995
District Total		**149222**	**39323**	**69817**	**47679**	**43629**	**57634**	**15230**	**40534**	**3479**	**18970**	**131**	**1811**	**281508**	**205951**
UP Total		**11878592**	**3232753**	**4780311**	**3414906**	**3087050**	**4365808**	**1427140**	**3905643**	**462958**	**2579917**	**32129**	**484319**	**21668180**	**17983346**

Source: Planning Commission Uttar Pr

Table 20: Blockwise Irrigation Intensity in the district (in hectares)

District Name	Block Name	Year 2000-01			Year 2005-06			Year 2008-09		
		Gross irrigated area	Net irrigated area	Irrigation Intensity	Gross irrigated area	Net irrigated area	Irrigation Intensity	Gross irrigated area	Net irrigated area	Irrigation Intensity
Aurriya	Erwakatra	23594	16181	145.8	26139	16612	157.4	27979	15773	177.4
Aurriya	Bidhuna	28637	20218	141.6	36450	21810	167.1	37011	21130	175.2
Aurriya	Achalda	26838	19425	138.2	28912	20150	143.5	31904	19342	164.9
Aurriya	Sahar	27270	19857	137.3	31558	19443	162.3	33365	19849	168.1
Aurriya	Ajitmal	20047	12634	158.7	14430	12323	117.1	15762	12996	121.3
Aurriya	Bhagya Nagar	23002	15589	147.6	21334	16140	132.2	21923	17700	123.9
Aurriya	Aurriya	22497	16232	138.6	19113	15132	126.3	20292	17092	118.7
District Total		**172005**	**120215**	**143.1**	**178085**	**121719**	**146.3**	**188331**	**123961**	**151.9**
Etah	Ganj Dundwara	22640	17252	131.2	26751	20441	130.9	-	-	-
Etah	Nidhauli Kalan	29841	21824	136.7	33465	23756	140.9	35195	23856	147.5
Etah	Shitalpur	36261	23520	154.2	39369	23598	166.8	41299	23269	177.5
Etah	Sakit	31034	21211	146.3	40248	27829	144.6	42078	27679	152.0
Etah	Aliganj	26735	23773	112.5	35519	26752	132.8	36243	27503	131.8
District Total		**398105**	**284037**	**140.2**	**453553**	**316027**	**143.5**	**266932**	**182842**	**146.0**
Farrukhabad	Kayamganj	24469	18014	135.8	24212	18413	131.5	24850	20351	122.1
Farrukhabad	Nawabganj	21854	15660	139.6	22866	16620	137.6	23302	17998	129.5
Farrukhabad	Shamsabad	25954	18520	140.1	25242	17570	143.7	26692	20042	133.2
District Total		**162839**	**129315**	**125.9**	**167160**	**126782**	**131.8**	**178681**	**137427**	**130.0**
Fatehpur	Devmai	18487	12507	147.8	20219	13066	154.7	21964	13770	159.5
Fatehpur	Malwan	27689	19825	139.7	29516	19355	152.5	29926	20202	148.1
Fatehpur	Khajuha	19902	13218	150.6	21213	14102	150.4	21341	14934	142.9
Fatehpur	Telyani	22666	13786	164.4	24013	14426	166.5	24588	14600	168.4
Fatehpur	Bhitaura	26798	17430	153.7	28630	18304	156.4	29291	19312	151.7
Fatehpur	Haswa	23994	16974	141.4	23889	16511	144.7	24086	17175	140.2
Fatehpur	Bahuwa	20778	13647	152.3	19755	13799	143.2	19227	14075	136.6
Fatehpur	Asodhar	13608	9408	144.6	15141	10225	148.1	16735	12066	138.7
Fatehpur	Hathgaon	22019	15233	144.5	20904	15248	137.1	21997	15915	138.2
Fatehpur	Airaya	23011	15449	148.9	21483	15551	138.1	21078	15723	134.1
Fatehpur	Vijayipur	14030	10635	131.9	12815	10162	126.1	14126	10654	132.6
Fatehpur	Dhata	15758	12189	129.3	14250	11425	124.7	16258	12584	129.2
District Total		**267154**	**185100**	**144.3**	**273203**	**187631**	**145.6**	**281436**	**197251**	**142.7**
Firozabad	Eka	29167	23025	126.7	22055	24407	90.4	32611	25631	127.2
Firozabad	Jasrana	24878	17005	146.3	20260	18412	110.0	24063	18616	129.3
Firozabad	Shikohabad	21512	17874	120.4	31421	18828	166.9	20607	17055	120.8
Firozabad	Araon	18824	15757	119.5	23605	17409	135.6	22550	16315	138.2
Firozabad	Madanpur	23971	19129	125.3	25118	19676	127.7	26880	19513	137.8
District Total		**198264**	**166221**	**119.3**	**211444**	**171752**	**123.1**	**216401**	**175569**	**123.3**

Table 20: Blockwise Irrigation Intensity in the district (in hectares)

District Name	Block Name	Year 2000-01			Year 2005-06			Year 2008-09		
		Gross irrigated area	Net irrigated area	Irrigation Intensity	Gross irrigated area	Net irrigated area	Irrigation Intensity	Gross irrigated area	Net irrigated area	Irrigation Intensity
Etawa	Jaswantnagar	21574	16503	130.7	22873	17280	132.4	24033	17954	133.9
Etawa	Basrehar	30114	18737	160.7	30682	19276	159.2	31642	20122	157.3
Etawa	Takha	29231	17200	169.9	26044	16067	162.1	27004	16536	163.3
Etawa	Bharthana	26644	17527	152.0	31093	20165	154.2	32053	20980	152.8
Etawa	Mahewa	24604	18863	130.4	25707	18795	136.8	26667	19515	136.6
Etawa	Barhpura	13012	9898	131.5	14062	10730	131.1	15022	11254	133.5
Etawa	Sainfai	21876	14192	154.1	22900	15093	151.7	23660	16043	147.5
District Total		**169639**	**115390**	**147.0**	**179153**	**123220**	**145.4**	**186836**	**128343**	**145.6**
Kannauj	Saurikh	23568	19355	121.8	21605	16517	130.8	21239	17098	124.2
Kannauj	Haseran	14881	10513	141.5	17094	12266	139.4	17035	12552	135.7
Kannauj	Umarda	36752	29254	125.6	44624	32031	139.3	45464	32971	137.9
District Total		**167625**	**134976**	**124.2**	**174137**	**131672**	**132.3**	**176576**	**129030**	**136.8**
Kanpur Nagar	Kalyanpur	14519	11314	128.3	15573	10974	141.9	14421	10649	135.4
Kanpur Nagar	Vidhunu	24329	16666	146.0	21488	14827	144.9	20256	16137	125.5
Kanpur Nagar	Sarsol	20578	16917	121.6	21590	17021	126.8	22878	15168	150.8
Kanpur Nagar	Bilhaur	20761	15475	134.2	16828	12641	133.1	19817	11823	167.6
Kanpur Nagar	Kakwan	10618	7020	151.3	10290	6598	156.0	11634	7151	162.7
Kanpur Nagar	Shivrajpur	18581	12394	149.9	19378	10840	178.8	19801	11032	179.5
Kanpur Nagar	Chaubepur	14049	11149	126.0	14480	9274	156.1	14311	10710	133.6
Kanpur Nagar	Patara	16572	15345	108.0	15195	12450	122.0	16026	12890	124.3
Kanpur Nagar	Bhitargaon	21480	19021	112.9	19960	15654	127.5	16727	15030	111.3
Kanpur Nagar	Ghatampur	15336	12336	124.3	18797	15027	125.1	16731	15678	106.7
District Total		**183183**	**143209**	**127.9**	**178674**	**130333**	**137.1**	**177632**	**134969**	**131.6**
Kaushambi	Kara	12163	9256	131.4	14571	11537	126.3	15868	11325	140.1
Kaushambi	Sirathu	16949	13125	129.1	19547	15188	128.7	24695	16042	153.9
Kaushambi	Sarsawan	14498	11153	130.0	20137	13587	148.2	20087	15596	128.8
Kaushambi	Manjhanpur	11807	9963	118.5	14835	9734	152.4	15510	9883	156.9
Kaushambi	Koshambhi	12505	10137	123.4	14670	10953	133.9	14592	11494	127.0
Kaushambi	Chail	5592	3236	172.8	7219	6153	117.3	7470	5825	128.2
Kaushambi	Newada	9559	7670	124.6	13377	11928	112.1	13823	12299	112.4
District Total		**91650**	**72184**	**127.0**	**119310**	**90848**	**131.3**	**127718**	**94104**	**135.7**
Kashiram Nagar	Soron	32714	23438	139.6	38027	26497	143.5	38796	25338	153.1
Kashiram Nagar	Kasganj	27404	17981	152.4	27117	18516	146.5	28367	16499	171.9
Kashiram Nagar	Amanpur	24735	15026	164.6	28237	17186	164.3	28989	15205	190.7
Kashiram Nagar	Sahawar	20716	12573	164.8	24304	15240	159.5	25265	15166	166.6
Kashiram Nagar	Ganj Dundwara	-	-	-	-	-	-	27702	21181	130.8
Kashiram Nagar	Patiyali	23845	17587	135.6	31178	20130	154.9	32038	18695	171.4
Kashiram Nagar	Sidhpura	24013	13617	176.3	26573	15911	167.0	27738	14797	187.5
Total District		**176067**	**117474**	**149.9**	**202187**	**133921**	**151.0**	**208895**	**126881**	**164.6**
Mainpuri	Ghiror	36779	19637	187.3	32217	22156	145.4	37667	21774	173.0
Mainpuri	Kuraoli	27614	16968	162.7	37028	18387	201.4	33825	18688	181.0
Mainpuri	Mainpuri	34258	22677	151.1	36640	23966	152.9	39417	24441	161.3
Mainpuri	Barnahal	16836	14645	115.0	17777	14588	121.9	18558	14433	128.6
Mainpuri	Karhal	35355	20809	169.9	37141	21633	171.7	34929	22196	157.4
Mainpuri	Sultanganj	29129	18085	161.1	46570	24308	191.6	45934	22424	204.8
Mainpuri	Bewar	30689	22491	136.5	52891	19648	269.2	59124	22271	265.5
Mainpuri	Kishni	39504	24188	163.3	38876	24424	159.2	52990	25716	206.1
District Total		**271417**	**174457**	**155.6**	**325254**	**182965**	**177.8**	**354349**	**185894**	**190.6**
UP Total		**17689948**	**12400507**	**142.7**	**18970032**	**13074753**	**145.1**	**19611685**	**13435129**	**146.0**

Source: Planning Commission Uttar Pradesh 2001, 2006 & 2010 (Table 17)

Table 21: Irrigation Infrastructure

District Name	Block Name	2000-01									
		Canal Length (Km)	Govt. Tubewell (No.)	Permanent wells (No.)	Rahat (No.)	Ground pumpset (No.)	Boring pumpset (No.)	Private tubewell (No.)	Bandhi (Hect)	Hose const. (No.)	Gul const. (km)
Aurriya	Aurriya	137	78	81	37	19	2511	177	0	0	0
Aurriya	Bhagya Nagar	143	34	109	65	14	5785	248	0	0	0
Aurriya	Ajitmal	93	25	95	38	18	3181	303	0	0	0
Aurriya	Achalda	140	24	627	603	29	4878	149	0	0	0
Aurriya	Sahar	96	55	497	494	10	5357	174	0	0	0
Aurriya	Bidhuna	128	28	587	574	25	5683	154	0	0	0
Aurriya	Erwakatra	86	21	327	325	12	4812	263	0	0	0
District Total		**826**	**269**	**2328**	**2141**	**127**	**32234**	**1473**	**0**	**0**	**0**
Etah	Ganj Dundwara	20	51	2245	2245	0	4498	108	0	0	0
Etah	Nidhauli Kalan	124	49	113	113	0	4198	1108	0	0	0
Etah	Shitalpur	95	44	503	503	0	5477	986	0	0	0
Etah	Sakit	92	30	238	238	0	5523	776	0	0	0
Etah	Aliganj	29	79	562	562	0	7298	348	0	0	0
District Total		**1121**	**651**	**14705**	**14701**	**0**	**69097**	**10225**	**0**	**0**	**0**
Etawa	Jaswantnagar	73	65	1411	1411	11	4316	535	0	0	0
Etawa	Basrehar	256	11	1734	1677	32	5043	276	0	0	0
Etawa	Barhpura	65	70	202	202	29	1869	199	0	0	0
Etawa	Takha	123	22	519	490	9	4348	257	0	0	0
Etawa	Bharthana	131	5	345	345	8	4939	198	0	0	0
Etawa	Mahewa	146	27	88	66	31	3867	582	0	0	0
Etawa	Sainfai	42	30	0	0	0	1818	177	0	0	0
District Total		**839**	**308**	**4321**	**4197**	**146**	**26814**	**2353**	**0**	**0**	**0**
Farrukhabad	Nawabganj	44	25	372	290	0	4616	305	0	0	0
Farrukhabad	Shamshabad	39	34	450	711	0	5731	779	0	0	0
Farrukhabad	Kayamganj	0	61	308	43	0	7260	1689	0	0	0
District Total		**144**	**297**	**2420**	**2744**	**0**	**38015**	**5619**	**0**	**0**	**0**
Fatehpur	Devmai	66	23	158	0	136	3402	667	0	0	0
Fatehpur	Malwan	126	32	88	648	129	4157	888	0	0	0
Fatehpur	Khajuha	113	52	90	77	103	2991	658	0	0	0
Fatehpur	Telyani	97	14	368	526	143	4435	533	0	0	0
Fatehpur	Bhitaura	129	16	607	456	126	4469	594	0	0	0
Fatehpur	Haswa	213	23	822	475	149	4212	561	0	0	0
Fatehpur	Bahuwa	194	28	122	476	137	3297	412	0	0	0
Fatehpur	Asodhar	87	54	184	64	112	2041	240	0	0	0
Fatehpur	Hathgaon	132	8	1115	324	99	4096	422	0	0	0
Fatehpur	Airaya	95	30	818	570	149	4253	284	0	0	0
Fatehpur	Vijayipur	89	115	372	526	152	3205	442	0	0	0
Fatehpur	Dhata	121	61	152	355	327	3539	500	0	0	0
District Total		**1523**	**559**	**5007**	**4516**	**1873**	**46296**	**6842**	**0**	**0**	**0**
Firozabad	Eka	97	31	0	0	0	2916	161	0	0	0
Firozabad	Jasrana	77	23	0	0	0	2533	238	0	0	0
Firozabad	Shikohabad	29	36	0	0	0	865	347	0	0	0
Firozabad	Araon	14	45	0	0	0	1641	308	0	0	0
Firozabad	Madanpur	106	31	0	0	0	3522	194	0	0	0
District Total		**465**	**263**	**0**	**0**	**0**	**18221**	**2219**	**0**	**0**	**0**
Kannauj	Saurikh	128	5	105	48	0	5353	279	0	0	0
Kannauj	Haseran	64	4	252	130	0	3418	153	0	0	0
Kannauj	Umarda	253	0	44	140	0	10096	541	0	0	0
District Total		**516**	**213**	**960**	**600**	**13**	**35568**	**4202**	**0**	**0**	**0**

Table 21: Irrigation Infrastructure

District Name	Block Name	2000-01									
		Canal Length (Km)	Govt. Tubewell (No.)	Permanent wells (No.)	Rahat (No.)	Ground pumpset (No.)	Boring pumpset (No.)	Private tubewell (No.)	Bandhi (Hect)	Hose const. (No.)	Gul const. (km)
Kanpur Nagar	Kalyanpur	74	4	0	0	16	1598	597	0	0	0
Kanpur Nagar	Vidhunu	59	17	10	16	36	1698	265	0	0	0
Kanpur Nagar	Sarsol	66	22	3	5	36	2023	493	0	0	0
Kanpur Nagar	Bilhaur	49	25	0	0	0	2563	203	0	0	0
Kanpur Nagar	Kakwan	65	0	3	4	4	662	34	0	0	0
Kanpur Nagar	Shivrajpur	121	1	0	0	0	2835	30	0	0	0
Kanpur Nagar	Patara	130	33	10	4	16	207	134	0	0	0
Kanpur Nagar	Bhitargaon	79	17	0	0	27	1327	11	0	0	0
Kanpur Nagar	Ghatampur	72	171	6	3	75	374	1085	0	0	0
District Total		**822**	**292**	**32**	**32**	**210**	**15134**	**3283**	**0**	**0**	**0**
Kanpur Dehat	Rasulabad	267	21	90	84	7	14703	243	0	0	0
Kanpur Dehat	Jhinjhak	51	19	45	51	0	5415	429	0	0	0
Kanpur Dehat	Maitha	128	18	0	0	0	8972	205	0	0	0
Kanpur Dehat	Sandalpur	65	62	36	36	13	4769	170	0	0	0
Kanpur Dehat	Derapur	85	0	0	0	50	5324	365	0	0	0
Kanpur Dehat	Akbarpur	125	0	0	0	192	8171	859	0	0	0
Kanpur Dehat	Sarbankhera	100	31	0	0	0	7723	642	0	0	0
Kanpur Dehat	Rajpur	92	24	31	11	199	1551	171	0	0	0
Kanpur Dehat	Malasa	75	60	43	33	115	5638	192	0	0	0
Kanpur Dehat	Amrodha	99	14	24	4	218	2650	607	0	0	0
Kanpur Dehat	Chaubepur	-	-	-	-	-	-	-	-	-	-
District Total		**1087**	**249**	**269**	**219**	**794**	**64916**	**3883**	**0**	**0**	**0**
Kaushambi	Kara	55	34	9	0	6	3668	416	0	0	0
Kaushambi	Sirathu	72	66	43	0	26	4493	493	0	0	0
Kaushambi	Sarsawan	141	2	12	8	121	3452	58	0	0	0
Kaushambi	Manjhanpur	81	30	222	192	160	1514	95	0	0	0
Kaushambi	Koshambhi	95	13	253	319	341	1510	96	0	0	0
Kaushambi	Chail	1	23	57	55	50	328	559	0	0	0
Kaushambi	Newada	78	48	9	5	113	2043	452	0	0	0
District Total		**523**	**273**	**742**	**681**	**916**	**19706**	**2419**	**0**	**0**	**0**
Kashi Ram Nagar	Soron	80	112	3183	3181	0	5210	226	0	0	0
Kashi Ram Nagar	Amanpur	112	13	1201	1201	0	3821	226	0	0	0
Kashi Ram Nagar	Sahawar	77	22	1890	1890	0	4152	478	0	0	0
Kashi Ram Nagar	Patiyali	85	53	1714	1714	0	3863	114	0	0	0
Kashi Ram Nagar	Sidhpura	58	12	2179	2179	0	3647	1568	0	0	0
Total District		**471**	**311**	**12480**	**12478**	**0**	**30314**	**3478**	**0**	**0**	**0**
Mainpuri	Ghiror	181	44	149	149	12	6566	1033	0	0	0
Mainpuri	Kuraoli	118	65	64	64	10	5871	1156	0	0	0
Mainpuri	Mainpuri	63	76	67	67	9	7089	1091	0	0	0
Mainpuri	Barnahal	10	43	76	76	12	4278	1339	0	0	0
Mainpuri	Karhal	241	15	233	233	12	6239	1741	0	0	0
Mainpuri	Sultanganj	55	35	72	72	14	5430	1227	0	0	0
Mainpuri	Bewar	161	17	96	96	13	7312	1797	0	0	0
Mainpuri	Kishni	112	16	80	80	5	7207	1348	0	0	0
District Total		**1014**	**323**	**895**	**895**	**91**	**55483**	**11581**	**0**	**0**	**0**

Source: Planning Commission Uttar Pradesh 2001, 2006 & 2010 (Table 23)

Table 21: Irrigation Infrastructure

District Name	Block Name	2005-06								
		Canal Length (Km)	Govt. Tubewell (No.)	Permanent wells (No.)	Rahat (No.)	Pumpsets				Ground pumpset (No.)
						Electricity Run (No.)	Diesel Run (No.)	Other (No.)	Total (No.)	
Aurriya	Aurriya	137	83	0	0	0	2548	0	2548	39
Aurriya	Bhagya Nagar	143	38	0	0	0	6459	0	6459	12
Aurriya	Ajitmal	93	26	0	0	0	3388	0	3388	8
Aurriya	Achalda	140	23	0	0	0	5600	0	5600	0
Aurriya	Sahar	96	55	0	0	0	6034	0	6034	0
Aurriya	Bidhuna	128	29	0	0	0	6371	0	6371	0
Aurriya	Erwakatra	86	23	0	0	0	5501	0	5501	0
District Total		**826**	**281**	**0**	**0**	**0**	**35926**	**0**	**35926**	**59**
Etah	Ganj Dundwara	20	51	0	0	43	4848	3	4894	0
Etah	Nidhauli Kalan	124	40	0	0	1055	4336	176	5567	0
Etah	Shitalpur	95	44	0	0	687	4357	44	5088	0
Etah	Sakit	92	28	0	0	356	4655	43	5054	0
Etah	Aliganj	29	69	0	0	215	8151	50	8416	0
District Total		**1133**	**602**	**0**	**0**	**7810**	**64574**	**2286**	**74670**	**0**
Etawa	Jaswantnagar	73	71	0	0	99	4923	0	5022	0
Etawa	Basrehar	256	12	0	0	122	6053	0	6175	0
Etawa	Barhpura	65	81	0	0	102	1499	0	1601	53
Etawa	Takha	123	25	0	0	60	4328	0	4388	1
Etawa	Bharthana	131	6	0	0	57	6512	0	6569	4
Etawa	Mahewa	146	29	0	0	57	5573	0	5630	4
Etawa	Sainfai	42	34	0	0	93	6826	0	6919	7
District Total		**839**	**348**	**0**	**0**	**683**	**35857**	**0**	**36540**	**84**
Farrukhabad	Nawabganj	44	25	0	0	304	3534	17	3855	0
Farrukhabad	Shamshabad	39	33	0	0	829	5642	50	6521	2
Farrukhabad	Kayamganj	0	59	0	0	1418	3993	78	5489	11
District Total		**144**	**285**	**29**	**10**	**4414**	**25399**	**254**	**30067**	**64**
Fatehpur	Devmai	66	19	6	0	887	1789	2	2678	19
Fatehpur	Malwan	126	28	4	0	1021	3334	46	4401	28
Fatehpur	Khajuha	113	46	0	0	946	1513	13	2472	47
Fatehpur	Telyani	97	12	7	0	430	3343	16	3789	19
Fatehpur	Bhitaura	129	14	207	0	511	4875	18	5404	6
Fatehpur	Haswa	213	23	224	0	359	3854	27	4240	23
Fatehpur	Bahuwa	194	28	300	0	228	2556	123	2907	19
Fatehpur	Asodhar	87	48	0	0	23	1577	1	1601	22
Fatehpur	Hathgaon	132	7	0	0	385	3592	36	4013	9
Fatehpur	Airaya	95	30	0	0	130	1586	16	1732	14
Fatehpur	Vijayipur	89	115	0	59	248	2049	40	2337	31
Fatehpur	Dhata	121	61	15	0	384	2150	56	2590	59
District Total		**1523**	**526**	**777**	**59**	**6368**	**33248**	**406**	**40022**	**452**
Firozabad	Eka	97	30	0	0	684	5016	26	5726	0
Firozabad	Jasrana	77	22	0	0	860	2073	13	2946	2
Firozabad	Shikohabad	29	34	0	0	1254	1294	4	2552	5
Firozabad	Araon	14	42	0	0	1472	1427	15	2914	22
Firozabad	Madanpur	106	28	0	0	620	3843	1	4464	1
District Total		**465**	**230**	**0**	**0**	**8835**	**22580**	**158**	**31573**	**138**
Kannauj	Saurikh	105	6	6	0	186	4351	50	4587	0
Kannauj	Haseran	59	4	5	0	192	3259	20	3471	3
Kannauj	Umarda	249	0	10	0	278	7747	52	8077	15
District Total		**475**	**193**	**57**	**17**	**3559**	**26332**	**309**	**30200**	**104**

Table 21: Irrigation Infrastructure

District Name	Block Name	2005-06								
		Canal Length (Km)	Govt. Tubewell (No.)	Permanent wells (No.)	Rahat (No.)	Pumpsets				Ground pumpset (No.)
						Electricity Run (No.)	Diesel Run (No.)	Other (No.)	Total (No.)	
Kanpur Nagar	Kalyanpur	74	5	0	4	451	2845	17	3313	0
Kanpur Nagar	Vidhunu	59	20	134	3	144	4184	38	4366	3
Kanpur Nagar	Sarsol	66	26	13	3	857	1810	38	2705	3
Kanpur Nagar	Bilhaur	49	20	0	13	397	4918	0	5315	0
Kanpur Nagar	Kakwan	65	0	0	0	15	1616	4	1635	0
Kanpur Nagar	Shivrajpur	121	1	0	7	135	4355	0	4490	0
Kanpur Nagar	Patara	130	32	0	9	26	2910	17	2953	250
Kanpur Nagar	Bhitargaon	79	17	1	13	120	4239	28	4387	428
Kanpur Nagar	Ghatampur	72	174	8	11	128	4493	78	4699	875
District Total		**822**	**297**	**166**	**73**	**2318**	**34368**	**220**	**36906**	**1560**
Kanpur Dehat	Rasulabad	267	21	41	0	-	-	-	-	0
Kanpur Dehat	Jhinjhak	51	19	0	0	-	-	-	-	0
Kanpur Dehat	Maitha	128	18	0	0	-	-	-	-	0
Kanpur Dehat	Sandalpur	65	62	38	0	-	-	-	-	0
Kanpur Dehat	Derapur	85	0	96	0	-	-	-	-	5
Kanpur Dehat	Akbarpur	125	0	1	0	-	-	-	-	0
Kanpur Dehat	Sarbankhera	100	31	0	0	-	-	-	-	0
Kanpur Dehat	Rajpur	92	24	0	0	-	-	-	-	0
Kanpur Dehat	Malasa	75	60	0	0	-	-	-	-	0
Kanpur Dehat	Amrodha	99	14	0	0	-	-	-	-	0
Kanpur Dehat	Chaubepur	-	-	-	-	-	-	-	-	-
District Total		**1087**	**249**	**176**	**0**					**5**
Kaushambi	Kara	55	34	0	5	276	2421	1	2698	47
Kaushambi	Sirathu	72	66	11	4	277	3174	1	3452	108
Kaushambi	Sarsawan	141	2	0	22	38	1954	0	1992	5
Kaushambi	Manjhanpur	81	30	6	5	42	2423	0	2465	4
Kaushambi	Koshambhi	95	13	0	23	95	1063	0	1158	28
Kaushambi	Chail	1	33	0	0	207	518	0	725	42
Kaushambi	Newada	78	48	0	9	202	1390	0	1592	101
District Total		**523**	**283**	**17**	**69**	**1225**	**14824**	**2**	**16051**	**402**
Kashi Ram Nagar	Soron	80	91	0	0	494	4506	44	5044	0
Kashi Ram Nagar	Amanpur	112	10	0	0	392	3701	380	4473	0
Kashi Ram Nagar	Sahawar	77	35	0	0	95	4221	10	4326	0
Kashi Ram Nagar	Patiyali	85	47	0	0	17	4047	677	4741	0
Kashi Ram Nagar	Sidhpura	58	12	0	0	115	4071	621	4807	0
Total District		**489**	**293**	**0**	**0**	**2626**	**28415**	**1794**	**32835**	**0**
Mainpuri	Ghiror	171	40	0	0	627	5779	33	6439	0
Mainpuri	Kuraoli	118	64	0	0	700	6739	17	7456	0
Mainpuri	Mainpuri	63	76	0	0	1057	6999	39	8095	0
Mainpuri	Barnahal	10	43	0	0	1782	2229	53	4064	0
Mainpuri	Karhal	241	15	0	0	608	5825	697	7130	0
Mainpuri	Sultanganj	55	38	0	0	1509	8136	443	10088	0
Mainpuri	Bewar	161	17	0	0	702	8237	207	9146	0
Mainpuri	Kishni	112	16	0	0	47	4347	73	4467	0
District Total		**1004**	**321**	**0**	**0**	**7348**	**52964**	**1610**	**61922**	**0**

Source: Planning Commission Uttar Pradesh 2001, 2006 & 2010 (Table 23)

Table 21: Irrigation Infrastructure

District Name	Block Name	2009-10								
		Canal Length (Km)	Govt. Tubewell (No.)	Permanent wells (No.)	Rahat (No.)	Pumpsets				Ground pumpset (No.)
						Electricity Run (No.)	Diesel Run (No.)	Other (No.)	Total (No.)	
Aurriya	Aurriya	137	101	0	0	10	2796	0	2806	178
Aurriya	Bhagya Nagar	143	41	0	0	4	6912	0	6916	79
Aurriya	Ajitmal	93	29	0	0	3	3584	0	3587	69
Aurriya	Achalda	140	23	0	0	0	5849	0	5849	19
Aurriya	Sahar	96	57	0	0	1	6376	0	6377	21
Aurriya	Bidhuna	128	29	0	0	0	6665	0	6665	12
Aurriya	Erwakatra	86	23	0	0	0	5798	0	5798	2
District Total		**826**	**307**	**0**	**0**	**20**	**38009**	**0**	**38029**	**380**
Etah	Ganj Dundwara	-	-	-	-	-	-	-	-	-
Etah	Nidhauli Kalan	124	40	0	0	1128	4727	176	6031	0
Etah	Shitalpur	95	44	0	0	753	4706	44	5503	0
Etah	Sakit	92	28	0	0	356	4655	43	5054	0
Etah	Aliganj	29	69	0	0	271	8154	50	8475	0
District Total		**644**	**309**	**0**	**0**	**5702**	**38084**	**492**	**44278**	**0**
Etawa	Jaswantnagar	73	71	0	0	270	5174	0	5444	0
Etawa	Basrehar	256	12	0	0	318	6304	0	6622	0
Etawa	Barhpura	65	81	0	0	278	1750	0	2028	55
Etawa	Takha	123	25	0	0	196	4579	0	4775	4
Etawa	Bharthana	131	6	0	0	188	6763	0	6951	6
Etawa	Mahewa	146	29	0	0	188	5824	0	6012	7
Etawa	Sainfai	42	34	0	0	262	7078	0	7340	14
District Total		**839**	**348**	**0**	**0**	**1966**	**37866**	**0**	**39832**	**107**
Farrukhabad	Nawabganj	44	25	0	0	304	3401	17	3722	0
Farrukhabad	Shamshabad	39	33	0	0	829	6127	50	7006	4
Farrukhabad	Kayamganj	0	59	0	0	1418	3643	78	5139	30
District Total		**144**	**285**	**29**	**10**	**4414**	**27659**	**254**	**32327**	**85**
Fatehpur	Devmai	66	15	6	0	891	1902	2	2795	42
Fatehpur	Malwan	126	18	4	0	1026	3505	46	4577	67
Fatehpur	Khajuha	113	31	0	0	950	1562	13	2525	84
Fatehpur	Telyani	97	12	7	0	432	3538	16	3986	32
Fatehpur	Bhitaura	129	8	207	0	513	5237	18	5768	13
Fatehpur	Haswa	213	20	224	0	361	4110	27	4498	48
Fatehpur	Bahuwa	194	25	300	0	229	2631	123	2983	37
Fatehpur	Asodhar	87	29	0	0	23	1628	1	1652	50
Fatehpur	Hathgaon	132	3	0	0	387	3694	36	4117	25
Fatehpur	Airaya	95	24	0	0	131	1636	16	1783	28
Fatehpur	Vijayipur	89	64	0	59	249	2103	40	2392	55
Fatehpur	Dhata	121	34	15	0	386	2214	56	2656	118
District Total		**1523**	**360**	**777**	**59**	**6398**	**34809**	**406**	**41613**	**938**
Firozabad	Eka	97	43	0	0	736	5214	26	5976	0
Firozabad	Jasrana	77	21	0	0	928	2216	13	3157	3
Firozabad	Shikohabad	29	37	14	0	1327	1381	4	2712	25
Firozabad	Araon	14	40	21	0	1556	1512	15	3083	55
Firozabad	Madanpur	106	31	26	0	658	3986	1	4645	23
District Total		**465**	**237**	**61**	**0**	**9405**	**23687**	**158**	**33250**	**347**
Kannauj	Saurikh	112	9	4	0	262	4597	50	4909	14
Kannauj	Haseran	59	6	10	0	259	3508	20	3787	9
Kannauj	Umarda	235	3	10	0	375	7960	52	8387	61
District Total		**469**	**213**	**57**	**17**	**4370**	**27965**	**309**	**32644**	**402**

Table 21: Irrigation Infrastructure

District Name	Block Name	2009-10								
						Pumpsets				
		Canal Length (Km)	Govt. Tubewell (No.)	Permanent wells (No.)	Rahat (No.)	Electricity Run (No.)	Diesel Run (No.)	Other (No.)	Total (No.)	Ground pumpset (No.)
Kanpur Nagar	Kalyanpur	97	5	0	4	121	3593	2	3716	18
Kanpur Nagar	Vidhunu	102	21	134	7	148	5289	14	5451	59
Kanpur Nagar	Sarsol	63	29	13	0	863	3516	1	4380	227
Kanpur Nagar	Bilhaur	45	20	0	6	399	5741	68	6208	63
Kanpur Nagar	Kakwan	80	0	0	0	18	2499	0	2517	0
Kanpur Nagar	Shivrajpur	131	1	0	0	199	6135	59	6393	15
Kanpur Nagar	Patara	96	31	0	23	415	3285	61	3761	182
Kanpur Nagar	Bhitargaon	137	25	1	0	113	4491	6	4610	505
Kanpur Nagar	Ghatampur	99	165	8	32	112	474	9	595	1522
District Total		**955**	**298**	**166**	**73**	**2429**	**39128**	**220**	**41777**	**2620**
Kanpur Dehat	Rasulabad	-	-	-	-	-	-	-	-	-
Kanpur Dehat	Jhinjhak	-	-	-	-	-	-	-	-	-
Kanpur Dehat	Maitha	-	-	-	-	-	-	-	-	-
Kanpur Dehat	Sandalpur	-	-	-	-	-	-	-	-	-
Kanpur Dehat	Derapur	-	-	-	-	-	-	-	-	-
Kanpur Dehat	Akbarpur	-	-	-	-	-	-	-	-	-
Kanpur Dehat	Sarbankhera	-	-	-	-	-	-	-	-	-
Kanpur Dehat	Rajpur	-	-	-	-	-	-	-	-	-
Kanpur Dehat	Malasa	-	-	-	-	-	-	-	-	-
Kanpur Dehat	Amrodha	-	-	-	-	-	-	-	-	-
Kanpur Dehat	Chaubepur	-	-	-	-	-	-	-	-	-
District Total										
Kaushambi	Kara	84	29	0	5	278	2513	1	2792	142
Kaushambi	Sirathu	85	57	11	4	281	3240	1	3522	398
Kaushambi	Sarsawan	116	1	0	22	54	2069	0	2123	21
Kaushambi	Manjhanpur	44	45	6	5	56	2495	0	2551	158
Kaushambi	Koshambhi	82	11	0	23	102	1116	0	1218	82
Kaushambi	Chail	2	41	0	0	229	586	0	815	129
Kaushambi	Newada	81	32	0	9	214	1460	0	1674	171
District Total		**494**	**268**	**17**	**69**	**1318**	**15438**	**2**	**16758**	**1282**
Kashi Ram Nagar	Soron	80	91	0	0	539	4833	160	5532	0
Kashi Ram Nagar	Amanpur	112	10	0	0	426	4045	326	4797	0
Kashi Ram Nagar	Sahawar	77	35	0	0	123	5192	163	5478	0
Kashi Ram Nagar	Patiyali	85	47	0	0	29	4386	400	4815	0
Kashi Ram Nagar	Sidhpura	58	12	0	0	129	4334	556	5019	0
Total District		**489**	**293**	**0**	**0**	**2794**	**31088**	**1794**	**35676**	**0**
Mainpuri	Ghiror	171	55	0	0	659	5964	33	6656	0
Mainpuri	Kuraoli	118	55	0	0	749	6947	17	7713	1
Mainpuri	Mainpuri	63	83	0	0	1089	7205	39	8333	0
Mainpuri	Barnahal	10	42	2	0	1812	2600	53	4465	0
Mainpuri	Karhal	241	22	2	0	740	6203	697	7640	0
Mainpuri	Sultanganj	55	46	0	0	1541	8444	443	10428	0
Mainpuri	Bewar	161	21	0	0	734	8553	207	9494	0
Mainpuri	Kishni	112	26	0	0	79	4574	73	4726	0
District Total		**1004**	**365**	**4**	**0**	**7751**	**55354**	**1610**	**64715**	**1**

Source: Planning Commission Uttar Pradesh 2001, 2006 & 2010 (Table 23)

Table 22: Blockwise total area (hect.) irrigated by different sources in the district

District Name	Block Name	Blockwise 2000-01						
		Canals	Tubewell		Wells	Ponds	Others	Total
			Public	Private				
Aurriya	Erwakatra	6204	232	9730	0	2	13	16181
Aurriya	Bidhuna	9159	243	10778	0	2	36	20218
Aurriya	Achalda	7643	158	11608	0	2	14	19425
Aurriya	Sahar	8413	1190	10244	0	2	8	19857
Aurriya	Ajitmal	5762	248	6594	0	2	28	12634
Aurriya	Bhagya Nagar	6614	371	8586	0	2	16	15589
Aurriya	Aurriya	8142	1786	6295	0	1	8	16232
District Total		**51946**	**4228**	**63905**	**0**	**13**	**123**	**120215**
Etah	Ganj Dundwara	1025	2078	9235	4881	12	414	17645
Etah	Nidhauli Kalan	3157	1972	13742	2256	7	216	21350
Etah	Shitalpur	3975	1627	17236	3484	5	4	26331
Etah	Sakit	3456	861	10862	3359	11	12	18561
Etah	Aliganj	1852	969	18758	2146	5	7	23737
District Total		**44796**	**15151**	**170991**	**51661**	**110**	**1328**	**284037**
Etawa	Jaswantnagar	4578	435	11477	10	0	3	16503
Etawa	Basrehar	12019	174	6347	193	0	4	18737
Etawa	Barhpura	2240	1188	6377	84	0	9	9898
Etawa	Takha	10381	722	5963	131	2	1	17200
Etawa	Bharthana	9718	25	7578	122	7	77	17527
Etawa	Mahewa	9249	519	8702	148	12	233	18863
Etawa	Sainfai	5378	818	7916	80	0	0	14192
District Total		**53566**	**5019**	**55657**	**796**	**21**	**331**	**115390**
Farrukhabad	Nawabganj	1541	417	13659	40	0	3	15660
Farrukhabad	Kayamganj	0	456	23737	0	0	70	24263
Farrukhabad	Shamsabad	879	415	17073	0	0	153	18520
District Total		**4129**	**2276**	**121317**	**944**	**3**	**646**	**129315**
Fatehpur	Devmai	3821	100	8578	0	5	3	12507
Fatehpur	Malwan	6488	239	13053	0	43	2	19825
Fatehpur	Khajuha	5710	407	7059	0	20	22	13218
Fatehpur	Telyani	4884	245	8651	0	2	4	13786
Fatehpur	Bhitaura	5614	148	11553	0	89	26	17430
Fatehpur	Haswa	2093	440	14433	0	0	8	16974
Fatehpur	Bahuwa	5227	317	8052	0	5	46	13647
Fatehpur	Asodhar	5850	283	3232	0	10	33	9408
Fatehpur	Hathgaon	2064	0	13096	0	73	0	15233
Fatehpur	Airaya	130	227	14982	0	110	0	15449
Fatehpur	Vijayipur	1036	1751	7773	0	0	75	10635
Fatehpur	Dhata	716	715	10552	2	204	0	12189
District Total		**44442**	**6351**	**133384**	**2**	**587**	**334**	**185100**
Firozabad	Eka	4257	243	18469	43	12	1	23025
Firozabad	Jasrana	5541	209	11207	34	13	1	17005
Firozabad	Shikohabad	874	53	16938	4	4	1	17874
Firozabad	Araon	1701	317	13735	3	0	1	15757
Firozabad	Madanpur	5387	31	13674	7	29	1	19129
District Total		**20616**	**1506**	**143939**	**93**	**58**	**9**	**166221**

Table 22: Blockwise total area (hect.) irrigated by different sources in the district

District Name	Block Name	Blockwise 2000-01						
		Canals	Tubewell		Wells	Ponds	Others	Total
			Public	Private				
Kannauj	Saurikh	3313	12748	3294	0	0	0	19355
Kannauj	Haseran	3434	103	6971	5	0	0	10513
Kannauj	Umarda	3778	1231	24016	96	9	124	29254
District Total		**10956**	**19202**	**104563**	**101**	**9**	**145**	**134976**
Kanpur Nagar	Kalyanpur	3402	0	7826	0	47	39	11314
Kanpur Nagar	Vidhunu	4860	910	10832	0	25	39	16666
Kanpur Nagar	Sarsol	4192	600	12074	0	0	51	16917
Kanpur Nagar	Bilhaur	2543	1976	10945	0	4	7	15475
Kanpur Nagar	Kakwan	2530	80	4283	73	48	6	7020
Kanpur Nagar	Shivrajpur	6636	349	5311	97	1	0	12394
Kanpur Nagar	Patara	10283	634	4205	138	85	0	15345
Kanpur Nagar	Bhitargaon	11297	511	6892	321	0	0	19021
Kanpur Nagar	Ghatampur	4134	4876	3112	202	10	2	12336
District Total		**55256**	**10267**	**75931**	**1080**	**447**	**228**	**143209**
Kanpur Dehat	Rasulabad	13396	1024	14084	0	28	11	28543
Kanpur Dehat	Jhinjhak	5891	2024	7656	0	27	9	15607
Kanpur Dehat	Maitha	15457	0	6853	122	35	12	22479
Kanpur Dehat	Sandalpur	6093	658	2944	0	49	15	9759
Kanpur Dehat	Derapur	1842	543	5753	0	61	0	8199
Kanpur Dehat	Akbarpur	7803	780	7015	0	69	0	15667
Kanpur Dehat	Sarbankhera	6844	814	6585	0	105	0	14348
Kanpur Dehat	Rajpur	8659	328	2822	0	0	0	11809
Kanpur Dehat	Malasa	845	2497	5447	0	0	74	8863
Kanpur Dehat	Amrodha	5250	845	5856	0	31	48	12030
Kanpur Dehat	Chaubepur	-	-	-	-	-	-	-
District Total		72160	9518	**65658**	**122**	**414**	**169**	**148041**
Kashi Ram Nagar	Soron	1488	1583	14875	3920	5	4	21875
Kashi Ram Nagar	Amanpur	4307	512	9297	2599	7	5	16727
Kashi Ram Nagar	Sahawar	2358	454	9376	2654	4	12	14858
Kashi Ram Nagar	Patiyali	2578	1194	8169	3829	14	521	16305
Kashi Ram Nagar	Sidhpura	4389	398	8786	3975	13	14	17575
Total District		**17721**	**6880**	**75410**	**23999**	**61**	**1067**	**125138**
Kaushambi	Kara	0	164	8997	65	0	30	9256
Kaushambi	Sirathu	0	1029	11773	315	8	0	13125
Kaushambi	Sarsawan	6286	86	4736	45	0	0	11153
Kaushambi	Manjhanpur	367	985	8611	0	0	0	9963
Kaushambi	Koshambhi	5960	634	3543	0	0	0	10137
Kaushambi	Chail	0	1285	1946	0	5	0	3236
Kaushambi	Newada	510	408	6752	0	0	0	7670
District Total		**13123**	**6152**	**52441**	**425**	**13**	**30**	**72184**
Mainpuri	Ghiror	6776	523	11393	945	0	0	19637
Mainpuri	Kuraoli	2048	1091	13522	307	0	0	16968
Mainpuri	Mainpuri	4358	2593	12054	3672	0	0	22677
Mainpuri	Barnahal	1711	496	12342	31	10	55	14645
Mainpuri	Karhal	12268	202	8323	0	1	15	20809
Mainpuri	Sultanganj	2306	194	15582	0	0	3	18085
Mainpuri	Bewar	3638	10	18780	0	0	63	22491
Mainpuri	Kishni	6240	8	17940	0	0	0	24188
District Total		**43256**	**5117**	**120982**	**4955**	**11**	**136**	**174457**
UP Total		**2748801**	**9378427**			**67145**	**206134**	**12400507**

Source: *Planning Commission Uttar Pradesh 2001, 2006 & 2010 (Table 18)*

Table 22: Blockwise total area (hect.) irrigated by different sources in the district

District Name	Block Name	Blockwise 2005-06						
		Canals	Tubewell		Wells	Ponds	Others	Total
			Public	Private				
Aurriya	Erwakatra	6303	363	9942	1	3	0	16612
Aurriya	Bidhuna	9666	292	11851		0	1	21810
Aurriya	Achalda	9658	599	9885	2	6	0	20150
Aurriya	Sahar	8090	609	10735	9	0	0	19443
Aurriya	Ajitmal	4532	715	6999	6	71	0	12323
Aurriya	Bhagya Nagar	8139	1110	6868	7	16	0	16140
Aurriya	Aurriya	8642	1532	4823	14	121	0	15132
District Total		**55107**	**5220**	**61135**	**39**	**217**	**1**	**121719**
Etah	Ganj Dundwara	498	740	17781	1422	0	0	20441
Etah	Nidhauli Kalan	1409	304	15891	5302	0	850	23756
Etah	Shitalpur	5417	1149	13638	1728	0	1666	23598
Etah	Sakit	3217	176	16756	6036	0	1644	27829
Etah	Aliganj	677	612	24339		0	1124	26752
District Total		**31252**	**7165**	**200016**	**68418**	**20**	**9156**	**316027**
Etawa	Jaswantnagar	5253	305	11676	21	20	5	17280
Etawa	Basrehar	12605	158	6482	0	27	4	19276
Etawa	Barhpura	3244	970	6463	24	27	2	10730
Etawa	Takha	10160	620	5257	0	28	2	16067
Etawa	Bharthana	12689	264	7162	23	25	2	20165
Etawa	Mahewa	10211	370	8157	22	27	8	18795
Etawa	Sainfai	7497	656	6873	25	30	12	15093
District Total		**61699**	**3908**	**57266**	**118**	**184**	**45**	**123220**
Farrukhabad	Nawabganj	1187	512	14921	0	0	0	16620
Farrukhabad	Kayamganj	0	563	24081	0	0	0	24644
Farrukhabad	Shamsabad	296	378	16896	0	0	0	17570
District Total		**2990**	**3527**	**119327**	**938**	**0**	**0**	**126782**
Fatehpur	Devmai	4611	274	8111	0	70	0	13066
Fatehpur	Malwan	6145	267	12938	0	5	0	19355
Fatehpur	Khajuha	6197	609	7176	0	120	0	14102
Fatehpur	Telyani	4336	561	9498	0	31	0	14426
Fatehpur	Bhitaura	3886	159	14204	0	55	0	18304
Fatehpur	Haswa	1759	1076	13676	0	0	0	16511
Fatehpur	Bahuwa	5201	255	8340	0	3	0	13799
Fatehpur	Asodhar	6147	369	3621		9	79	10225
Fatehpur	Hathgaon	908	0	14340	0	0	0	15248
Fatehpur	Airaya	0	164	15387	0	0	0	15551
Fatehpur	Vijayipur	22	731	9400	0	9	0	10162
Fatehpur	Dhata	123	547	10524	0	231	0	11425
District Total		**40276**	**6242**	**140236**	**0**	**654**	**223**	**187631**
Firozabad	Eka	1040	772	22595	0	0	0	24407
Firozabad	Jasrana	4188	672	13552	0	0	0	18412
Firozabad	Shikohabad	1567	156	15313	1792	0	0	18828
Firozabad	Araon	1458	212	14842	897	0	0	17409
Firozabad	Madanpur	3909	422	15345	0	0	0	19676
District Total		**15238**	**2348**	**151337**	**2689**	**111**	**29**	**171752**

Table 22: Blockwise total area (hect.) irrigated by different sources in the district

District Name	Block Name	Blockwise 2005-06						
		Canals	Tubewell		Wells	Ponds	Others	Total
			Public	Private				
Kannauj	Saurikh	2985	115	13380	37	0	0	16517
Kannauj	Haseran	5435	255	6558	16	2	0	12266
Kannauj	Umarda	7211	0	24615	87	8	110	32031
District Total		**16288**	**4347**	**110508**	**409**	**10**	**110**	**131672**
Kanpur Nagar	Kalyanpur	2753	0	8211		0	10	10974
Kanpur Nagar	Vidhunu	5770	202	8855	0	0	0	14827
Kanpur Nagar	Sarsol	1793	82	15145		0	1	17021
Kanpur Nagar	Bilhaur	1081	393	11162		4	1	12641
Kanpur Nagar	Kakwan	2810	0	3751	0	37	0	6598
Kanpur Nagar	Shivrajpur	2368	40	8432	0	0	0	10840
Kanpur Nagar	Patara	5311	369	6428	0	342	0	12450
Kanpur Nagar	Bhitargaon	6044	244	9329	0	37	0	15654
Kanpur Nagar	Ghatampur	1404	2186	10778	622	36	1	15027
District Total		**32308**	**5025**	**91611**	**904**	**456**	**29**	**130333**
Kanpur Dehat	Rasulabad	19722	285	18463	99	16	0	38585
Kanpur Dehat	Jhinjhak	5084	1560	5324		29	7	12004
Kanpur Dehat	Maitha	2366	290	11501	0	32	0	14189
Kanpur Dehat	Sandalpur	5587	363	4120	0	24	0	10094
Kanpur Dehat	Derapur	6786	234	8413	0	29	0	15462
Kanpur Dehat	Akbarpur	5397	421	8500	45	31	0	14394
Kanpur Dehat	Sarbankhera	7975	1693	10622	0	0	0	20290
Kanpur Dehat	Rajpur	7416	988	2253	31	0	0	10688
Kanpur Dehat	Malasa	4093	658	7961	1	0	0	12713
Kanpur Dehat	Amrodha	665	1264	10450	6	0	4	12389
Kanpur Dehat	Chaubepur	-	-	-	-	-	-	-
District Total		**65765**	**7756**	87912	182	166	11	161792
Kashi Ram Nagar	Soron	978	1129	13467	10923	0	0	26497
Kashi Ram Nagar	Amanpur	3795	166	3841	9384	0	0	17186
Kashi Ram Nagar	Sahawar	2382	194	1485	11179	0	0	15240
Kashi Ram Nagar	Patiyali	2962	553	15515	1079	20	1	20130
Kashi Ram Nagar	Sidhpura	2668	363	12491	389	0	0	15911
Total District		**13696**	**4037**	**74418**	**40511**	**20**	**1239**	**133921**
Kaushambi	Kara	0	241	11288	5	1	2	11537
Kaushambi	Sirathu	0	770	14411	7	0	0	15188
Kaushambi	Sarsawan	7914	49	5615	0	9	0	13587
Kaushambi	Manjhanpur	448	733	8542	10	1	0	9734
Kaushambi	Koshambhi	5517	375	4994	0	67	0	10953
Kaushambi	Chail	0	730	5423	0	0	0	6153
Kaushambi	Newada	278	818	10822	10	0	0	11928
District Total		**14157**	**4782**	**71797**	**32**	**78**	**2**	**90848**
Mainpuri	Ghiror	6330	644	15182	0	0	0	22156
Mainpuri	Kuraoli	2924	200	15263	0	0	0	18387
Mainpuri	Mainpuri	5157	1170	17639	0	0	0	23966
Mainpuri	Barnahal	1832	346	12407	3	0	0	14588
Mainpuri	Karhal	10693	1138	9752	30	20	0	21633
Mainpuri	Sultanganj	3113	887	20308	0	0	0	24308
Mainpuri	Bewar	3120	524	16004	0	0	0	19648
Mainpuri	Kishni	4530	822	19072	0	0	0	24424
District Total		**41209**	**6303**	**135400**	**33**	**20**	**0**	**182965**
UP Total		**2652074**	**10218370**			**136897**	**67412**	**13074753**

Source: *Planning Commission Uttar Pradesh 2001, 2006 & 2010 (Table 18)*

Table 22: Blockwise total area (hect.) irrigated by different sources in the district

District Name	Block Name	Blockwise 2008-09						
		Canals	Tubewell		Wells	Ponds	Others	Total
			Public	Private				
Aurriya	Erwakatra	5627	159	9983		3	1	15773
Aurriya	Bidhuna	8708	149	12265		7	1	21130
Aurriya	Achalda	12201	110	7024		6	1	19342
Aurriya	Sahar	7423	435	11989		1	1	19849
Aurriya	Ajitmal	4299	285	8405		6	1	12996
Aurriya	Bhagya Nagar	7687	334	9673		5	1	17700
Aurriya	Aurriya	8164	813	8077		36	2	17092
District Total		**54130**	**2287**	**67472**	**0**	**64**	**8**	**123961**
Etah	Ganj Dundwara	-	-	-	-	-	-	-
Etah	Nidhauli Kalan	1588	411	8321	13536	0	0	23856
Etah	Shitalpur	5253	540	6080	11396	0	0	23269
Etah	Sakit	3035	359	11958	12327	0	0	27679
Etah	Aliganj	1117	2437	0	23949	0	0	27503
District Total		**19467**	**7188**	**70212**	**85975**	**0**	**0**	**182842**
Etawa	Jaswantnagar	5772	385	11763		13	21	17954
Etawa	Basrehar	13124	387	6569		20	22	20122
Etawa	Barhpura	3763	901	6550		20	20	11254
Etawa	Takha	10679	549	5264		24	20	16536
Etawa	Bharthana	13208	489	7249		10	24	20980
Etawa	Mahewa	10730	507	8244		21	13	19515
Etawa	Sainfai	8219	635	7137		20	32	16043
District Total		**65534**	**4547**	**57965**	**0**	**128**	**169**	**128343**
Farrukhabad	Nawabganj	1423	472	16103	0	0	0	17998
Farrukhabad	Kayamganj	0	573	24688	0	0	0	25261
Farrukhabad	Shamsabad	412	259	19371	0	0	0	20042
District Total		**2862**	**4874**	**129691**	**0**	**0**	**0**	**137427**
Fatehpur	Devmai	5174	129	8463	0	1	3	13770
Fatehpur	Malwan	5443	209	14550	0	0	0	20202
Fatehpur	Khajuha	6381	468	7805	0	280	0	14934
Fatehpur	Telyani	3469	482	10574	0	75	0	14600
Fatehpur	Bhitaura	4306	181	14733	0	92	0	19312
Fatehpur	Haswa	3019	758	13366	0	32	0	17175
Fatehpur	Bahuwa	4461	345	9268	0	1	0	14075
Fatehpur	Asodhar	8076	532	3425	0	26	7	12066
Fatehpur	Hathgaon	2177	8	13730	0	0	0	15915
Fatehpur	Airaya	8	659	15056	0	0	0	15723
Fatehpur	Vijayipur	1171	638	8845	0	0	0	10654
Fatehpur	Dhata	975	458	11112	0	39	0	12584
District Total		**45172**	**5853**	**145596**	**0**	**546**	**84**	**197251**
Firozabad	Eka	3915	187	21529	0	0	0	25631
Firozabad	Jasrana	4547	69	13741	259	0	0	18616
Firozabad	Shikohabad	1711	0	15218	126	0	0	17055
Firozabad	Araon	559	0	15756	0	0	0	16315
Firozabad	Madanpur	3939	0	14626	948	0	0	19513
District Total		**18462**	**307**	**155242**	**1536**	**22**	**0**	**175569**

Table 22: Blockwise total area (hect.) irrigated by different sources in the district

District Name	Block Name	Blockwise 2008-09						
		Canals	Tubewell		Wells	Ponds	Others	Total
			Public	Private				
Kannauj	Saurikh	2103	67	14926	0	2	0	17098
Kannauj	Haseran	3240	31	9281	0	0	0	12552
Kannauj	Umarda	6279	128	26561	0	3	0	32971
District Total		**11887**	**3700**	**113429**	**0**	**14**	**0**	**129030**
Kanpur Nagar	Kalyanpur	1811	30	8808	0	0	0	10649
Kanpur Nagar	Vidhunu	6708	145	9284	0	0	0	16137
Kanpur Nagar	Sarsol	1600	65	13503	0	0	0	15168
Kanpur Nagar	Bilhaur	1149	639	10025	0	10	0	11823
Kanpur Nagar	Kakwan	3104	0	4025	0	22	0	7151
Kanpur Nagar	Shivrajpur	2597	69	8366	0	0	0	11032
Kanpur Nagar	Patara	4465	608	7679	45	93	0	12890
Kanpur Nagar	Bhitargaon	3724	370	10926	0	10	0	15030
Kanpur Nagar	Ghatampur	931	3214	11398	65	41	29	15678
District Total		**28930**	**5468**	**100256**	**110**	**176**	**29**	**134969**
Kanpur Dehat	Rasulabad	-	-	-	-	-	-	-
Kanpur Dehat	Jhinjhak	-	-	-	-	-	-	-
Kanpur Dehat	Maitha	-	-	-	-	-	-	-
Kanpur Dehat	Sandalpur	-	-	-	-	-	-	-
Kanpur Dehat	Derapur	-	-	-	-	-	-	-
Kanpur Dehat	Akbarpur	-	-	-	-	-	-	-
Kanpur Dehat	Sarbankhera	-	-	-	-	-	-	-
Kanpur Dehat	Rajpur	-	-	-	-	-	-	-
Kanpur Dehat	Malasa	-	-	-	-	-	-	-
Kanpur Dehat	Amrodha	-	-	-	-	-	-	-
Kanpur Dehat	Chaubepur	-	-	-	-	-	-	-
District Total		-	-	-	-	-	-	-
Kashi Ram Nagar	Soron	1448	1176	7196	15518	0	0	25338
Kashi Ram Nagar	Amanpur	4364	82	2739	8020	0	0	15205
Kashi Ram Nagar	Sahawar	2864	198	2413	9691	0	0	15166
Kashi Ram Nagar	Patiyali	1952	0	16743	0	0	0	18695
Kashi Ram Nagar	Sidhpura	1492	23	13282	0	0	0	14797
Total District		**13188**	**2134**	**70002**	**41557**	**0**	**0**	**126881**
Kaushambi	Kara	0	149	11176	0	0	0	11325
Kaushambi	Sirathu	62	106	15874	0	0	0	16042
Kaushambi	Sarsawan	11391	153	4043	0	9	0	15596
Kaushambi	Manjhanpur	574	830	8468	0	11	0	9883
Kaushambi	Koshambhi	5387	332	5760	0	15	0	11494
Kaushambi	Chail	0	626	5199	0	0	0	5825
Kaushambi	Newada	180	660	11459	0	0	0	12299
District Total		**17594**	**3575**	**72900**	**0**	**35**	**0**	**94104**
Mainpuri	Ghiror	7542	1403	12829	0	0	0	21774
Mainpuri	Kuraoli	6072	1047	11569	0	0	0	18688
Mainpuri	Mainpuri	7342	1764	15335	0	0	0	24441
Mainpuri	Barnahal	1812	346	12270	5	0	0	14433
Mainpuri	Karhal	12448	124	9574	30	20	0	22196
Mainpuri	Sultanganj	3874	591	17959	0	0	0	22424
Mainpuri	Bewar	4357	298	17616	0	0	0	22271
Mainpuri	Kishni	6161	323	19232	0	0	0	25716
District Total		**52774**	**6079**	**126986**	**35**	**20**	**0**	**185894**
UP Total		**2666549**	**10599483**			**124659**	**44438**	**13435129**

Source: *Planning Commission Uttar Pradesh 2001, 2006 & 2010 (Table 18)*

Table 23: Per capita Annual food grain availability (in Kilogram)

Name of crop	2000-01			2005-06			2008-09		
	Production in (in metric tonnes)	Total Population (Census 1991)	Per capita food grain availability in Kilogram	Production in (in metric tonnes)	Total Population (Census 2001)	Per capita food grain availability in Kilogram	Production in (in metric tonnes)	Total Population (Census 2001)	Per capita food grain availability in Kilogram
District: Aurriya									
Rice	89219	870107	102.54	117006	1179993	99.16	153701	1179993	130.26
Wheat	298990	870107	343.62	275963	1179993	233.87	373067	1179993	316.16
Barley	9338	870107	10.73	7371	1179993	6.25	6857	1179993	5.81
Jwar	2280	870107	2.62	2488	1179993	2.11	1468	1179993	1.24
Millet	35068	870107	40.30	44830	1179993	37.99	76951	1179993	65.21
Maize	32204	870107	37.01	15510	1179993	13.14	21418	1179993	18.15
Marhuva	0	870107	0.00	0	1179993	0.00	0	1179993	0.00
Sanva	0	870107	0.00	0	1179993	0.00	0	1179993	0.00
Koda	0	870107	0.00	0	1179993	0.00	0	1179993	0.00
Cocoon	0	870107	0.00	0	1179993	0.00	0	1179993	0.00
Kutki	0	870107	0.00	0	1179993	0.00	0	1179993	0.00
Total Dhaan	**467099**	**870107**	**536.83**	**463168**	**1179993**	**392.52**	**633462**	**1179993**	**536.84**
Urad	1152	870107	1.32	2001	1179993	1.70	2289	1179993	1.94
Moong	377	870107	0.43	624	1179993	0.53	642	1179993	0.54
Masoor	62	870107	0.07	221	1179993	0.19	48	1179993	0.04
Gram	8776	870107	10.09	9432	1179993	7.99	9166	1179993	7.77
Pea	4126	870107	4.74	1089	1179993	0.92	304	1179993	0.26
Arhar	4406	870107	5.06	4642	1179993	3.93	5158	1179993	4.37
Moth	0	870107	0.00	0	1179993	0.00	0	1179993	0.00
Total Pulses	**18899**	**870107**	**21.72**	**18009**	**1179993**	**15.26**	**17607**	**1179993**	**14.92**
Total Food (Pulses+Dhaan)	**485998**	**870107**	**558.55**	**481177**	**1179993**	**407.78**	**651069**	**1179993**	**551.76**
Lahi / Sarson	18279	870107	21.01	18868	1179993	15.99	24349	1179993	20.63
Alsi	0	870107	0.00	1	1179993	0.00	12	1179993	0.01
Til	4	870107	0.00	56	1179993	0.05	81	1179993	0.07
Rendi	0	870107	0.00	0	1179993	0.00	0	1179993	0.00
Groundnut	157	870107	0.18	229	1179993	0.19	172	1179993	0.15
Sunflower	14	870107	0.02	108	1179993	0.09	58	1179993	0.05
Soyabean	1	870107	0.00	0	1179993	0.00	0	1179993	0.00
Total Oilseeds	**18455**	**870107**	**21.21**	**19262**	**1179993**	**16.32**	**24672**	**1179993**	**20.91**
Sugarcane	56248	870107	64.64	41576	1179993	35.23	35019	1179993	29.68
Potato	64642	870107	74.29	84641	1179993	71.73	139530	1179993	118.25
Tobacco	0	870107	0.00	0	1179993	0.00	0	1179993	0.00
Cotton	0	870107	0.00	0	1179993	0.00	0	1179993	0.00
Sanai	0	870107	0.00	2	1179993	0.00	1	1179993	0.00
Turmeric	0	870107	0.00	70	1179993	0.06	16	1179993	0.01

Table 23: Per capita Annual food grain availability (in Kilogram)

Name of crop	2000-01			2005-06			2008-09		
	Production in (in metric tonnes)	Total Population (Census 1991)	Per capita food grain availability in Kilogram	Production in (in metric tonnes)	Total Population (Census 2001)	Per capita food grain availability in Kilogram	Production in (in metric tonnes)	Total Population (Census 2001)	Per capita food grain availability in Kilogram
District: Etah									
Rice	72599	2244998	32.34	80886	1531645	52.81	48039	1531645	31.36
Wheat	629715	2244998	280.50	628668	1531645	410.45	432873	1531645	282.62
Barley	42555	2244998	18.96	39604	1531645	25.86	26327	1531645	17.19
Jwar	20	2244998	0.01	132	1531645	0.09	16	1531645	0.01
Millet	122472	2244998	54.55	135675	1531645	88.58	69550	1531645	45.41
Maize	112201	2244998	49.98	104140	1531645	67.99	54826	1531645	35.80
Marhuva	0	2244998	0.00	0	1531645	0.00	0	1531645	0.00
Sanva	0	2244998	0.00	0	1531645	0.00	0	1531645	0.00
Koda	0	2244998	0.00	0	1531645	0.00	0	1531645	0.00
Cocoon	0	2244998	0.00	0	1531645	0.00	0	1531645	0.00
Kutki	0	2244998	0.00	0	1531645	0.00	0	1531645	0.00
Total Dhaan	**979562**	**2244998**	**436.33**	**989105**	**1531645**	**645.78**	**631631**	**1531645**	**412.39**
Urad	664	2244998	0.30	1033	1531645	0.67	649	1531645	0.42
Moong	5791	2244998	2.58	3592	1531645	2.35	2158	1531645	1.41
Masoor	2268	2244998	1.01	4977	1531645	3.25	1318	1531645	0.86
Gram	6252	2244998	2.78	1099	1531645	0.72	840	1531645	0.55
Pea	94	2244998	0.04	526	1531645	0.34	0	1531645	0.00
Arhar	5681	2244998	2.53	4777	1531645	3.12	4415	1531645	2.88
Moth	4	2244998	0.00	0	1531645	0.00	0	1531645	0.00
Total Pulses	**20754**	**2244998**	**9.24**	**16004**	**1531645**	**10.45**	**9380**	**1531645**	**6.12**
Total Food (Pulses+Dhaan)	**1000316**	**2244998**	**445.58**	**1005109**	**1531645**	**656.23**	**641011**	**1531645**	**418.51**
Lahi / Sarson	23390	2244998	10.42	26945	1531645	17.59	16773	1531645	10.95
Alsi	10	2244998	0.00	1	1531645	0.00	0	1531645	0.00
Til	133	2244998	0.06	94	1531645	0.06	40	1531645	0.03
Rendi	0	2244998	0.00	0	1531645	0.00	0	1531645	0.00
Groundnut	113	2244998	0.05	852	1531645	0.56	114	1531645	0.07
Sunflower	749	2244998	0.33	592	1531645	0.39	235	1531645	0.15
Soyabean	0	2244998	0.00	3	1531645	0.00	0	1531645	0.00
Total Oilseeds	**24395**	**2244998**	**10.87**	**28487**	**1531645**	**18.60**	**17162**	**1531645**	**11.20**
Sugarcane	527719	2244998	235.06	451368	1531645	294.69	10893	1531645	7.11
Potato	130121	2244998	57.96	193748	1531645	126.50	169615	1531645	110.74
Tobacco	70686	2244998	31.49	86228	1531645	56.30	51836	1531645	33.84
Cotton	31	2244998	0.01	11	1531645	0.01	3	1531645	0.00
Sanai	14	2244998	0.01	5	1531645	0.00	1	1531645	0.00
Turmeric	17	2244998	0.01	18	1531645	0.01	0	1531645	0.00

Table 23: Per capita Annual food grain availability (in Kilogram)

Name of crop	2000-01			2005-06			2008-09		
	Production in (in metric tonnes)	Total Population (Census 1991)	Per capita food grain availability in Kilogram	Production in (in metric tonnes)	Total Population (Census 2001)	Per capita food grain availability in Kilogram	Production in (in metric tonnes)	Total Population (Census 2001)	Per capita food grain availability in Kilogram
District: Fatehpur									
Rice	162713	1899241	85.67	140601	2308384	60.91	200884	2308384	87.02
Wheat	341041	1899241	179.57	332442	2308384	144.02	461306	2308384	199.84
Barley	8028	1899241	4.23	9168	2308384	3.97	4245	2308384	1.84
Jwar	30594	1899241	16.11	22928	2308384	9.93	12715	2308384	5.51
Millet	6431	1899241	3.39	8755	2308384	3.79	7490	2308384	3.24
Maize	919	1899241	0.48	602	2308384	0.26	565	2308384	0.24
Marhuva	7	1899241	0.00	0	2308384	0.00	0	2308384	0.00
Sanva	20	1899241	0.01	5	2308384	0.00	0	2308384	0.00
Koda	0	1899241	0.00	0	2308384	0.00	0	2308384	0.00
Cocoon	7	1899241	0.00	0	2308384	0.00	0	2308384	0.00
Kutki	0	1899241	0.00	0	2308384	0.00	0	2308384	0.00
Total Dhaan	**549760**	**1899241**	**289.46**	**514501**	**2308384**	**222.88**	**687205**	**2308384**	**297.70**
Urad	4613	1899241	2.43	5477	2308384	2.37	3571	2308384	1.55
Moong	1032	1899241	0.54	1053	2308384	0.46	1980	2308384	0.86
Masoor	884	1899241	0.47	1413	2308384	0.61	1034	2308384	0.45
Gram	41451	1899241	21.83	52435	2308384	22.72	55676	2308384	24.12
Pea	2264	1899241	1.19	1327	2308384	0.57	1223	2308384	0.53
Arhar	33339	1899241	17.55	31647	2308384	13.71	15764	2308384	6.83
Moth	0	1899241	0.00	0	2308384	0.00	0	2308384	0.00
Total Pulses	**83583**	**1899241**	**44.01**	**93352**	**2308384**	**40.44**	**79248**	**2308384**	**34.33**
Total Food (Pulses+Dhaan)	**633343**	**1899241**	**333.47**	**607853**	**2308384**	**263.32**	**766453**	**2308384**	**332.03**
Lahi / Sarson	9651	1899241	5.08	13240	2308384	5.74	13734	2308384	5.95
Alsi	75	1899241	0.04	123	2308384	0.05	46	2308384	0.02
Til	1309	1899241	0.69	1470	2308384	0.64	489	2308384	0.21
Rendi	0	1899241	0.00	393	2308384	0.17	254	2308384	0.11
Groundnut	299	1899241	0.16	13	2308384	0.01	45	2308384	0.02
Sunflower	48	1899241	0.03	2	2308384	0.00	0	2308384	0.00
Soyabean	1	1899241	0.00	0	2308384	0.00	0	2308384	0.00
Total Oilseeds	**11383**	**1899241**	**5.99**	**15241**	**2308384**	**6.60**	**14568**	**2308384**	**6.31**
Sugarcane	453487	1899241	238.77	267541	2308384	115.90	392815	2308384	170.17
Potato	81665	1899241	43.00	105589	2308384	45.74	135170	2308384	58.56
Tobacco	11	1899241	0.01	6	2308384	0.00	27	2308384	0.01
Cotton	0	1899241	0.00	0	2308384	0.00	0	2308384	0.00
Sanai	132	1899241	0.07	29	2308384	0.01	16	2308384	0.01
Turmeric	16	1899241	0.01	66	2308384	0.03	51	2308384	0.02

Table 23: Per capita Annual food grain availability (in Kilogram)

Name of crop	2000-01			2005-06			2008-09		
	Production in (in metric tonnes)	Total Population (Census 1991)	Per capita food grain availability in Kilogram	Production in (in metric tonnes)	Total Population (Census 2001)	Per capita food grain availability in Kilogram	Production in (in metric tonnes)	Total Population (Census 2001)	Per capita food grain availability in Kilogram
District: Firozabad									
Rice	34330	1125494	30.50	47107	2081752	22.63	53271	2081752	25.59
Wheat	305190	1125494	271.16	320841	2081752	154.12	361300	2081752	173.56
Barley	40307	1125494	35.81	32060	2081752	15.40	25665	2081752	12.33
Jwar	159	1125494	0.14	118	2081752	0.06	72	2081752	0.03
Millet	106539	1125494	94.66	124249	2081752	59.68	133881	2081752	64.31
Maize	17087	1125494	15.18	15150	2081752	7.28	24151	2081752	11.60
Marhuva	0	1125494	0.00		2081752	0.00		2081752	0.00
Sanva	0	1125494	0.00	0	2081752	0.00	0	2081752	0.00
Koda	0	1125494	0.00	0	2081752	0.00	0	2081752	0.00
Cocoon	0	1125494	0.00		2081752	0.00		2081752	0.00
Kutki	0	1125494	0.00		2081752	0.00		2081752	0.00
Total Dhaan	**503612**	**1125494**	**447.46**	**539525**	**2081752**	**259.17**	**598340**	**2081752**	**287.42**
Urad	498	1125494	0.44	818	2081752	0.39	1277	2081752	0.61
Moong	822	1125494	0.73	962	2081752	0.46	909	2081752	0.44
Masoor	57	1125494	0.05	92	2081752	0.04	29	2081752	0.01
Gram	2673	1125494	2.37	1928	2081752	0.93	654	2081752	0.31
Pea	2992	1125494	2.66	2546	2081752	1.22	611	2081752	0.29
Arhar	887	1125494	0.79	710	2081752	0.34	737	2081752	0.35
Moth	2	1125494	0.00		2081752	0.00		2081752	0.00
Total Pulses	**7931**	**1125494**	**7.05**	**7056**	**2081752**	**3.39**	**4217**	**2081752**	**2.03**
Total Food (Pulses+Dhaan)	**511543**	**1125494**	**454.51**	**546581**	**2081752**	**262.56**	**602557**	**2081752**	**289.45**
Lahi / Sarson	13117	1125494	11.65	21706	2081752	10.43	17685	2081752	8.50
Alsi	16	1125494	0.01	4	2081752	0.00	0	2081752	0.00
Til	101	1125494	0.09	158	2081752	0.08	204	2081752	0.10
Rendi	1	1125494	0.00		2081752	0.00		2081752	0.00
Groundnut	1	1125494	0.00	39	2081752	0.02	37	2081752	0.02
Sunflower	26	1125494	0.02	262	2081752	0.13	242	2081752	0.12
Soyabean	0	1125494	0.00	0	2081752	0.00	0	2081752	0.00
Total Oilseeds	**13262**	**1125494**	**11.78**	**22169**	**2081752**	**10.65**	**18168**	**2081752**	**8.73**
Sugarcane	8728	1125494	7.75	5455	2081752	2.62	4480	2081752	2.15
Potato	435012	1125494	386.51	813855	2081752	390.95	1066470	2081752	512.29
Tobacco	134	1125494	0.12	12	2081752	0.01	0	2081752	0.00
Cotton	1	1125494	0.00	2	2081752	0.00	0	2081752	0.00
Sanai	1	1125494	0.00	1	2081752	0.00	2	2081752	0.00
Turmeric	0	1125494	0.00	11	2081752	0.01	7	2081752	0.00

Table 23: Per capita Annual food grain availability (in Kilogram)

Name of crop	2000-01			2005-06			2008-09		
	Production in (in metric tonnes)	Total Population (Census 1991)	Per capita food grain availability in Kilogram	Production in (in metric tonnes)	Total Population (Census 2001)	Per capita food grain availability in Kilogram	Production in (in metric tonnes)	Total Population (Census 2001)	Per capita food grain availability in Kilogram
District: Etawa									
Rice	94299	1868424	50.47	80886	1338871	60.41	48039	1338871	35.88
Wheat	239666	1868424	128.27	628668	1338871	469.55	432873	1338871	323.31
Barley	11506	1868424	6.16	39604	1338871	29.58	26327	1338871	19.66
Jwar	808	1868424	0.43	132	1338871	0.10	16	1338871	0.01
Millet	54030	1868424	28.92	135675	1338871	101.34	69550	1338871	51.95
Maize	18115	1868424	9.70	104140	1338871	77.78	54826	1338871	40.95
Marhuva	0	1868424	0.00	0	1338871	0.00	0	1338871	0.00
Sanva	0	1868424	0.00	0	1338871	0.00	0	1338871	0.00
Koda	0	1868424	0.00	0	1338871	0.00	0	1338871	0.00
Cocoon	0	1868424	0.00	0	1338871	0.00	0	1338871	0.00
Kutki	0	1868424	0.00	0	1338871	0.00	0	1338871	0.00
Total Dhaan	**418424**	**1868424**	**223.94**	**989105**	**1338871**	**738.76**	**631631**	**1338871**	**471.76**
Urad	1004	1868424	0.54	1033	1338871	0.77	649	1338871	0.48
Moong	778	1868424	0.42	3592	1338871	2.68	2158	1338871	1.61
Masoor	3	1868424	0.00	4977	1338871	3.72	1318	1338871	0.98
Gram	6481	1868424	3.47	1099	1338871	0.82	840	1338871	0.63
Pea	5770	1868424	3.09	526	1338871	0.39	0	1338871	0.00
Arhar	3408	1868424	1.82	4777	1338871	3.57	4415	1338871	3.30
Moth	0	1868424	0.00	0	1338871	0.00	0	1338871	0.00
Total Pulses	**17444**	**1868424**	**9.34**	**16004**	**1338871**	**11.95**	**9380**	**1338871**	**7.01**
Total Food (Pulses+Dhaan)	**435868**	**1868424**	**233.28**	**1005109**	**1338871**	**750.71**	**641011**	**1338871**	**478.77**
Lahi / Sarson	15688	1868424	8.40	26945	1338871	20.13	16773	1338871	12.53
Alsi	0	1868424	0.00	1	1338871	0.00	0	1338871	0.00
Til	35	1868424	0.02	94	1338871	0.07	40	1338871	0.03
Rendi	0	1868424	0.00	0	1338871	0.00	0	1338871	0.00
Groundnut	89	1868424	0.05	852	1338871	0.64	114	1338871	0.09
Sunflower	2	1868424	0.00	592	1338871	0.44	235	1338871	0.18
Soyabean	0	1868424	0.00	3	1338871	0.00	0	1338871	0.00
Total Oilseeds	**15814**	**1868424**	**8.46**	**28487**	**1338871**	**21.28**	**17162**	**1338871**	**12.82**
Sugarcane	56665	1868424	30.33	451368	1338871	337.13	10893	1338871	8.14
Potato	135008	1868424	72.26	193748	1338871	144.71	169615	1338871	126.69
Tobacco	0	1868424	0.00	86228	1338871	64.40	51836	1338871	38.72
Cotton	0	1868424	0.00	11	1338871	0.01	3	1338871	0.00
Sanai	5	1868424	0.00	5	1338871	0.00	1	1338871	0.00
Turmeric	0	1868424	0.00	18	1338871	0.01	0	1338871	0.00

Table 23: Per capita Annual food grain availability (in Kilogram)

Name of crop	2000-01			2005-06			2008-09		
	Production in (in metric tonnes)	Total Population (Census 1991)	Per capita food grain availability in Kilogram	Production in (in metric tonnes)	Total Population (Census 2001)	Per capita food grain availability in Kilogram	Production in (in metric tonnes)	Total Population (Census 2001)	Per capita food grain availability in Kilogram
District: Kannauj									
Rice	33539	1155847	29.02	49237	1388923	35.45	56739	1388923	40.85
Wheat	279793	1155847	242.07	246929	1388923	177.78	254081	1388923	182.93
Barley	3727	1155847	3.22	4015	1388923	2.89	2783	1388923	2.00
Jwar	2492	1155847	2.16	1383	1388923	1.00	963	1388923	0.69
Millet	5091	1155847	4.40	4607	1388923	3.32	4878	1388923	3.51
Maize	119824	1155847	103.67	69755	1388923	50.22	92357	1388923	66.50
Marhuva	164	1155847	0.14	0	1388923	0.00	0	1388923	0.00
Sanva	0	1155847	0.00	0	1388923	0.00	0	1388923	0.00
Koda	0	1155847	0.00	0	1388923	0.00	0	1388923	0.00
Cocoon	0	1155847	0.00	0	1388923	0.00	0	1388923	0.00
Kutki	0	1155847	0.00	0	1388923	0.00	0	1388923	0.00
Total Dhaan	**444630**	**1155847**	**384.68**	**375926**	**1388923**	**270.66**	**411801**	**1388923**	**296.49**
Urad	1129	1155847	0.98	1405	1388923	1.01	1554	1388923	1.12
Moong	991	1155847	0.86	1270	1388923	0.91	852	1388923	0.61
Masoor	71	1155847	0.06	307	1388923	0.22	109	1388923	0.08
Gram	2787	1155847	2.41	2798	1388923	2.01	1548	1388923	1.11
Pea	3887	1155847	3.36	2758	1388923	1.99	1474	1388923	1.06
Arhar	3100	1155847	2.68	2182	1388923	1.57	2276	1388923	1.64
Moth	0	1155847	0.00	0	1388923	0.00	0	1388923	0.00
Total Pulses	**11965**	**1155847**	**10.35**	**10720**	**1388923**	**7.72**	**7813**	**1388923**	**5.63**
Total Food (Pulses+Dhaan)	**456595**	**1155847**	**395.03**	**386646**	**1388923**	**278.38**	**419614**	**1388923**	**302.11**
Lahi / Sarson	15737	1155847	13.62	13337	1388923	9.60	11702	1388923	8.43
Alsi	0	1155847	0.00	0	1388923	0.00	0	1388923	0.00
Til	301	1155847	0.26	286	1388923	0.21	245	1388923	0.18
Rendi	0	1155847	0.00	0	1388923	0.00	0	1388923	0.00
Groundnut	924	1155847	0.80	1115	1388923	0.80	1135	1388923	0.82
Sunflower	3147	1155847	2.72	5187	1388923	3.73	2538	1388923	1.83
Soyabean	11	1155847	0.01	0	1388923	0.00	0	1388923	0.00
Total Oilseeds	**20120**	**1155847**	**17.41**	**19925**	**1388923**	**14.35**	**15620**	**1388923**	**11.25**
Sugarcane	24351	1155847	21.07	18519	1388923	13.33	12659	1388923	9.11
Potato	807850	1155847	698.92	683170	1388923	491.87	930466	1388923	669.92
Tobacco	212	1155847	0.18	21	1388923	0.02	92	1388923	0.07
Cotton	0	1155847	0.00	0	1388923	0.00	0	1388923	0.00
Sanai	11	1155847	0.01	13	1388923	0.01	6	1388923	0.00
Turmeric	0	1155847	0.00	11	1388923	0.01	6	1388923	0.00

Table 23: Per capita Annual food grain availability (in Kilogram)

Name of crop	2000-01			2005-06			2008-09		
	Production in (in metric tonnes)	Total Population (Census 1991)	Per capita food grain availability in Kilogram	Production in (in metric tonnes)	Total Population (Census 2001)	Per capita food grain availability in Kilogram	Production in (in metric tonnes)	Total Population (Census 2001)	Per capita food grain availability in Kilogram
District: Kanpur Nagar									
Rice	56426	1168866	48.27	77188	4167999	18.52	76280	4167999	18.30
Wheat	298489	1168866	255.37	283426	4167999	68.00	297710	4167999	71.43
Barley	20435	1168866	17.48	14692	4167999	3.52	10474	4167999	2.51
Jwar	20498	1168866	17.54	16349	4167999	3.92	18061	4167999	4.33
Millet	1567	1168866	1.34	1390	4167999	0.33	2266	4167999	0.54
Maize	29693	1168866	25.40	20799	4167999	4.99	36150	4167999	8.67
Marhuva	0	1168866	0.00	0	4167999	0.00	0	4167999	0.00
Sanva	0	1168866	0.00	0	4167999	0.00	0	4167999	0.00
Koda	0	1168866	0.00	0	4167999	0.00	0	4167999	0.00
Cocoon	0	1168866	0.00	0	4167999	0.00	0	4167999	0.00
Kutki	0	1168866	0.00	0	4167999	0.00	0	4167999	0.00
Total Dhaan	**427108**	**1168866**	**365.40**	**413844**	**4167999**	**99.29**	**440941**	**4167999**	**105.79**
Urad	3449	1168866	2.95	4194	4167999	1.01	3779	4167999	0.91
Moong	595	1168866	0.51	441	4167999	0.11	465	4167999	0.11
Masoor	120	1168866	0.10	1451	4167999	0.35	629	4167999	0.15
Gram	28486	1168866	24.37	21355	4167999	5.12	20575	4167999	4.94
Pea	7204	1168866	6.16	3322	4167999	0.80	3817	4167999	0.92
Arhar	23399	1168866	20.02	12617	4167999	3.03	11342	4167999	2.72
Moth	0	1168866	0.00	0	4167999	0.00	0	4167999	0.00
Total Pulses	**63253**	**1168866**	**54.11**	**43380**	**4167999**	**10.41**	**40607**	**4167999**	**9.74**
Total Food (Pulses+Dhaan)	**490361**	**1168866**	**419.52**	**457224**	**4167999**	**109.70**	**481548**	**4167999**	**115.53**
Lahi / Sarson	251617	1168866	215.27	16400	4167999	3.93	13053	4167999	3.13
Alsi	126	1168866	0.11	73	4167999	0.02	58	4167999	0.01
Til	519	1168866	0.44	421	4167999	0.10	337	4167999	0.08
Rendi	1	1168866	0.00	228	4167999	0.05	151	4167999	0.04
Groundnut	445	1168866	0.38	2536	4167999	0.61	4618	4167999	1.11
Sunflower	2079	1168866	1.78	9	4167999	0.00	5	4167999	0.00
Soyabean	5	1168866	0.00	0	4167999	0.00	0	4167999	0.00
Total Oilseeds	**254792**	**1168866**	**217.98**	**19667**	**4167999**	**4.72**	**18222**	**4167999**	**4.37**
Sugarcane	156525	1168866	133.91	126457	4167999	30.34	118374	4167999	28.40
Potato	251617	1168866	215.27	206004	4167999	49.43	336805	4167999	80.81
Tobacco	2254	1168866	1.93	54	4167999	0.01	480	4167999	0.12
Cotton	2	1168866	0.00	0	4167999	0.00	0	4167999	0.00
Sanai	82	1168866	0.07	23	4167999	0.01	9	4167999	0.00
Turmeric	8	1168866	0.01	7	4167999	0.00	6	4167999	0.00

Table 23: Per capita Annual food grain availability (in Kilogram)

Name of crop	2000-01			2005-06			2008-09		
	Production in (in metric tonnes)	Total Population (Census 1991)	Per capita food grain availability in Kilogram	Production in (in metric tonnes)	Total Population (Census 2001)	Per capita food grain availability in Kilogram	Production in (in metric tonnes)	Total Population (Census 2001)	Per capita food grain availability in Kilogram
District: Kanshiram Nagar									
Rice	-	-	-	-	-	-	36636	1228705	29.82
Wheat	-	-	-	-	-	-	305540	1228705	248.67
Barley	-	-	-	-	-	-	10811	1228705	8.80
Jwar	-	-	-	-	-	-	10	1228705	0.01
Millet	-	-	-	-	-	-	56180	1228705	45.72
Maize	-	-	-	-	-	-	75452	1228705	61.41
Marhuva	-	-	-	-	-	-	0	1228705	0.00
Sanva	-	-	-	-	-	-	0	1228705	0.00
Koda	-	-	-	-	-	-	0	1228705	0.00
Cocoon	-	-	-	-	-	-	0	1228705	0.00
Kutki	-	-	-	-	-	-	0	1228705	0.00
Total Dhaan	-	-	-	-	-	-	**484629**	**1228705**	**394.42**
Urad	-	-	-	-	-	-	512	1228705	0.42
Moong	-	-	-	-	-	-	371	1228705	0.30
Masoor	-	-	-	-	-	-	1298	1228705	1.06
Gram	-	-	-	-	-	-	59	1228705	0.05
Pea	-	-	-	-	-	-	8	1228705	0.01
Arhar	-	-	-	-	-	-	1254	1228705	1.02
Moth	-	-	-	-	-	-	0	1228705	0.00
Total Pulses							**3502**	**1228705**	**2.85**
Total Food (Pulses+Dhaan)	-	-	-	-	-	-	**488131**	**1228705**	**397.27**
Lahi / Sarson	-	-	-	-	-	-	14070	1228705	11.45
Alsi	-	-	-	-	-	-	0	1228705	0.00
Til							57	1228705	0.05
Rendi	-	-	-	-	-	-	0	1228705	0.00
Groundnut	-	-	-	-	-	-	84	1228705	0.07
Sunflower	-	-	-	-	-	-	152	1228705	0.12
Soyabean	-	-	-	-	-	-	0	1228705	0.00
Total Oilseeds	-	-	-	-	-	-	**14363**	**1228705**	**11.69**
Sugarcane	-	-	-	-	-	-	339875	1228705	276.61
Potato	-	-	-	-	-	-	103084	1228705	83.90
Tobacco	-	-	-	-	-	-	34095	1228705	27.75
Cotton	-	-	-	-	-	-	0	1228705	0.00
Sanai	-	-	-	-	-	-	0	1228705	0.00
Turmeric							0	1228705	0.00

Table 23: Per capita Annual food grain availability (in Kilogram)

Name of crop	2000-01			2005-06			2008-09		
	Production in (in metric tonnes)	Total Population (Census 1991)	Per capita food grain availability in Kilogram	Production in (in metric tonnes)	Total Population (Census 2001)	Per capita food grain availability in Kilogram	Production in (in metric tonnes)	Total Population (Census 2001)	Per capita food grain availability in Kilogram
District: Kaushambi									
Rice	67116	1030700	65.12	71693	1293154	55.44	99288	1293154	76.78
Wheat	138944	1030700	134.81	137057	1293154	105.99	183997	1293154	142.29
Barley	7813	1030700	7.58	3248	1293154	2.51	2323	1293154	1.80
Jwar	7369	1030700	7.15	12514	1293154	9.68	11355	1293154	8.78
Millet	10843	1030700	10.52	10628	1293154	8.22	13992	1293154	10.82
Maize	95	1030700	0.09	267	1293154	0.21	341	1293154	0.26
Marhuva	0	1030700	0.00	0	1293154	0.00	0	1293154	0.00
Sanva	26	1030700	0.03	5	1293154	0.00	3	1293154	0.00
Koda	0	1030700	0.00	0	1293154	0.00	0	1293154	0.00
Cocoon	0	1030700	0.00	0	1293154	0.00	0	1293154	0.00
Kutki	0	1030700	0.00	0	1293154	0.00	0	1293154	0.00
Total Dhaan	**232206**	**1030700**	**225.29**	**235412**	**1293154**	**182.04**	**311299**	**1293154**	**240.73**
Urad	480	1030700	0.47	762	1293154	0.59	730	1293154	0.56
Moong	86	1030700	0.08	166	1293154	0.13	244	1293154	0.19
Masoor	17	1030700	0.02	127	1293154	0.10	84	1293154	0.06
Gram	18473	1030700	17.92	17822	1293154	13.78	16210	1293154	12.54
Pea	2110	1030700	2.05	1264	1293154	0.98	1277	1293154	0.99
Arhar	21314	1030700	20.68	13358	1293154	10.33	10824	1293154	8.37
Moth	0	1030700	0.00	0	1293154	0.00	0	1293154	0.00
Total Pulses	**42480**	**1030700**	**41.21**	**33499**	**1293154**	**25.90**	**29369**	**1293154**	**22.71**
Total Food (Pulses+Dhaan)	**274686**	**1030700**	**266.50**	**268911**	**1293154**	**207.95**	**340668**	**1293154**	**263.44**
Lahi / Sarson	628	1030700	0.61	1559	1293154	1.21	1560	1293154	1.21
Alsi	8	1030700	0.01	4	1293154	0.00	0	1293154	0.00
Til	321	1030700	0.31	520	1293154	0.40	154	1293154	0.12
Rendi	0	1030700	0.00	0	1293154	0.00	0	1293154	0.00
Groundnut	68	1030700	0.07	750	1293154	0.58	499	1293154	0.39
Sunflower	2	1030700	0.00	0	1293154	0.00	8	1293154	0.01
Soyabean	0	1030700	0.00	0	1293154	0.00	0	1293154	0.00
Total Oilseeds	**1027**	**1030700**	**1.00**	**2833**	**1293154**	**2.19**	**2221**	**1293154**	**1.72**
Sugarcane	113948	1030700	110.55	55956	1293154	43.27	78519	1293154	60.72
Potato	50844	1030700	49.33	45772	1293154	35.40	61194	1293154	47.32
Tobacco	114	1030700	0.11	113	1293154	0.09	0	1293154	0.00
Cotton	0	1030700	0.00	0	1293154	0.00	0	1293154	0.00
Sanai	11	1030700	0.01	4	1293154	0.00	5	1293154	0.00
Turmeric	16	1030700	0.02	8	1293154	0.01	31	1293154	0.02

Table 23: Per capita Annual food grain availability (in Kilogram)

Name of crop	2000-01			2005-06			2008-09		
	Production in (in metric tonnes)	Total Population (Census 1991)	Per capita food grain availability in Kilogram	Production in (in metric tonnes)	Total Population (Census 2001)	Per capita food grain availability in Kilogram	Production in (in metric tonnes)	Total Population (Census 2001)	Per capita food grain availability in Kilogram
District: Mainpuri									
Rice	130602	1311492	99.58	180854	1596718	113.27	223920	1596718	140.24
Wheat	431832	1311492	329.27	448826	1596718	281.09	481663	1596718	301.66
Barley	10957	1311492	8.35	10085	1596718	6.32	7372	1596718	4.62
Jwar	748	1311492	0.57	844	1596718	0.53	948	1596718	0.59
Millet	26848	1311492	20.47	23970	1596718	15.01	28558	1596718	17.89
Maize	73114	1311492	55.75	82616	1596718	51.74	133771	1596718	83.78
Marhuva	0	1311492	0.00	0	1596718	0.00	0	1596718	0.00
Sanva	0	1311492	0.00	0	1596718	0.00	0	1596718	0.00
Koda	0	1311492	0.00	0	1596718	0.00	0	1596718	0.00
Cocoon	0	1311492	0.00	0	1596718	0.00	0	1596718	0.00
Kutki	0	1311492	0.00	0	1596718	0.00	0	1596718	0.00
Total Dhaan	**674101**	**1311492**	**514.00**	**747195**	**1596718**	**467.96**	**876232**	**1596718**	**548.77**
Urad	773	1311492	0.59	835	1596718	0.52	1166	1596718	0.73
Moong	2481	1311492	1.89	2498	1596718	1.56	2499	1596718	1.57
Masoor	90	1311492	0.07	230	1596718	0.14	58	1596718	0.04
Gram	1508	1311492	1.15	1341	1596718	0.84	953	1596718	0.60
Pea	3078	1311492	2.35	3454	1596718	2.16	1580	1596718	0.99
Arhar	1332	1311492	1.02	1116	1596718	0.70	657	1596718	0.41
Moth	0	1311492	0.00	0	1596718	0.00	0	1596718	0.00
Total Pulses	**9262**	**1311492**	**7.06**	**9474**	**1596718**	**5.93**	**6913**	**1596718**	**4.33**
Total Food (Pulses+Dhaan)	**683363**	**1311492**	**521.06**	**756669**	**1596718**	**473.89**	**883145**	**1596718**	**553.10**
Lahi / Sarson	10871	1311492	8.29	11234	1596718	7.04	15948	1596718	9.99
Alsi	1	1311492	0.00	0	1596718	0.00	0	1596718	0.00
Til	46	1311492	0.04	48	1596718	0.03	36	1596718	0.02
Rendi	0	1311492	0.00	480	1596718	0.30	153	1596718	0.10
Groundnut	80	1311492	0.06	235	1596718	0.15	861	1596718	0.54
Sunflower	4	1311492	0.00	0	1596718	0.00	0	1596718	0.00
Soyabean	0	1311492	0.00	0	1596718	0.00	0	1596718	0.00
Total Oilseeds	**11002**	**1311492**	**8.39**	**11997**	**1596718**	**7.51**	**16998**	**1596718**	**10.65**
Sugarcane	22510	1311492	17.16	23388	1596718	14.65	19590	1596718	12.27
Potato	236553	1311492	180.37	235835	1596718	147.70	322184	1596718	201.78
Tobacco	616	1311492	0.47	1138	1596718	0.71	0	1596718	0.00
Cotton	0	1311492	0.00	0	1596718	0.00	0	1596718	0.00
Sanai	0	1311492	0.00	0	1596718	0.00	0	1596718	0.00
Turmeric	2	1311492	0.00	4	1596718	0.00	3	1596718	0.00

Table 23: Per capita Annual food grain availability (in Kilogram)

Name of crop	2000-01			2005-06			2008-09		
	Production in (in metric tonnes)	Total Population (Census 1991)	Per capita food grain availability in Kilogram	Production in (in metric tonnes)	Total Population (Census 2001)	Per capita food grain availability in Kilogram	Production in (in metric tonnes)	Total Population (Census 2001)	Per capita food grain availability in Kilogram
Uttar Pradesh									
Rice	11679149	139112287	83.95	11741489	166197921	70.65	13046766	166197921	78.50
Wheat	25168332	139112287	180.92	24089774	166197921	144.95	28976989	166197921	174.35
Jwar	329499	139112287	2.37	244821	166197921	1.47	210603	166197921	1.27
Millet	1277360	139112287	9.18	1285529	166197921	7.73	1397325	166197921	8.41
Maize	1493964	139112287	10.74	1098768	166197921	6.61	1243906	166197921	7.48
Gram	702718	139112287	5.05	594198	166197921	3.58	637752	166197921	3.84
Other pulses	1988960	139112287	14.30	1570697	166197921	9.45	1447084	166197921	8.71
Total pulses	**2160356**	**139112287**	**15.53**	**2205398**	**166197921**	**13.27**	**2084836**	**166197921**	**12.54**
Total foodgrains	**42751000**	**139112287**	**307.31**	**41086387**	**166197921**	**247.21**	**47381957**	**166197921**	**285.09**
Lahi / Sarson	556379	139112287	4.00	720437	166197921	4.33	700973	166197921	4.22
Alsi	19911	139112287	0.14	16335	166197921	0.10	15412	166197921	0.09
Til	17434	139112287	0.13	29217	166197921	0.18	30286	166197921	0.18
Groundnut	96359	139112287	0.69	87567	166197921	0.53	64386	166197921	0.39
Total Oilseeds	**710258**	**139112287**	**5.11**	**878258**	**166197921**	**5.28**	**835675**	**166197921**	**5.03**
Other crops									
Sugarcane	106068000	139112287	762.46	120960643	166197921	727.81	111033594	166197921	668.08
Potato	8398000	139112287	60.37	10104912	166197921	60.80	10635356	166197921	63.99

Source : Stastical Abstract, 2010

Table 24: Blockwise agricultural labour

District Name	Block Name	Year 1991			Year 2001		
		Agricultural labourers	Total workers	% of Agricultural labour	Agricultural labourers	Total workers	% of Agricultural labour
Aurriya	Aurriya	11317	43804	25.84	7995	55144	14.50
Aurriya	Bhagya Nagar	7634	36564	20.88	8055	55807	14.43
Aurriya	Ajitmal	8168	33275	24.55	7264	43246	16.80
Aurriya	Achalda	6147	34376	17.88	6112	49740	12.29
Aurriya	Sahar	3788	35616	10.64	4469	55623	8.03
Aurriya	Bidhuna	5426	35061	15.48	3349	50447	6.64
Aurriya	Erwakatra	2516	27096	9.29	2987	34984	8.54
District Total		**48367**	**278358**	**17.38**	**42088**	**388260**	**10.84**
Etah	Ganj Dundwara	4178	40686	10.27	-	-	-
Etah	Nidhauli Kalan	6835	42380	16.13	7429	47930	15.50
Etah	Shitalpur	6357	48427	13.13	6132	58655	10.45
Etah	Sakit	5215	43580	11.97	4389	46229	9.49
Etah	Aliganj	3702	48784	7.59	3922	57891	6.77
District Total		**91170**	**692216**	**13.17**	**45619**	**429372**	**10.62**
Etawa	Jaswantnagar	10102	46561	21.70	6035	40822	14.78
Etawa	Basrehar	8986	51731	17.37	5490	41217	13.32
Etawa	Barhpura	4787	28909	16.56	4899	36216	13.53
Etawa	Takha	2845	30011	9.48	2788	31476	8.86
Etawa	Bharthana	4787	28909	16.56	4899	36216	13.53
Etawa	Mahewa	13151	45116	29.15	10004	54115	18.49
Etawa	Sainfai	4672	23302	20.05	3662	26059	14.05
District Total		**56279**	**327763**	**17.17**	**43179**	**368609**	**11.71**
Farrukhabad	Nawabganj	3448	32343	10.66	4365	40568	10.76
Farrukhabad	Shamsabad	6574	43027	15.28	5958	47586	12.52
Farrukhabad	Kayamganj	8431	46565	18.11	10026	54992	18.23
District Total		**51281**	**380455**	**13.48**	**54405**	**462853**	**11.75**
Fatehpur	Devmai	9485	38944	24.36	6312	45808	13.78
Fatehpur	Malwan	13740	56562	24.29	10399	64414	16.14
Fatehpur	Khajuha	11927	49972	23.87	9151	60953	15.01
Fatehpur	Telyani	10056	42667	23.57	7097	47816	14.84
Fatehpur	Bhitaura	10732	62735	17.11	10306	74141	13.90
Fatehpur	Haswa	12949	57935	22.35	9165	71124	12.89
Fatehpur	Bahuwa	12991	43524	29.85	9678	60992	15.87
Fatehpur	Asodhar	11682	46216	25.28	11132	59904	18.58
Fatehpur	Hathgaon	10619	56742	18.71	9349	68983	13.55
Fatehpur	Airaya	8953	46743	19.15	8296	56889	14.58
Fatehpur	Vijayipur	11833	52996	22.33	11896	64535	18.43
Fatehpur	Dhata	14286	52029	27.46	12654	65415	19.34
District Total		**155154**	**702700**	**22.08**	**126068**	**869612**	**14.50**
Firozabad	Eka	7303	36820	19.83	6094	48415	12.59
Firozabad	Jasrana	3091	24663	12.53	3968	32902	12.06
Firozabad	Shikohabad	5495	35558	15.45	3248	42498	7.64
Firozabad	Araon	6239	27820	22.43	5604	32927	17.02
Firozabad	Madanpur	7785	39961	19.48	7122	48108	14.80
District Total		**61007**	**419848**	**14.53**	**46893**	**567224**	**8.27**
Kannauj	Saurikh	3182	34388	9.25	3452	43600	7.92
Kannauj	Haseran	1885	24687	7.64	2148	37599	5.71
Kannauj	Umarda	4096	64434	6.36	6547	86131	7.60
District Total		**38171**	**344704**	**11.07**	**37893**	**457591**	**8.28**
Kanpur Nagar	Kalyanpur	8243	32719	25.19	6776	42879	15.80
Kanpur Nagar	Vidhunu	10600	39317	26.96	6762	56612	11.94
Kanpur Nagar	Sarsol	12277	42827	28.67	11855	65779	18.02
Kanpur Nagar	Bilhaur	8316	36456	22.81	8204	46449	17.66
Kanpur Nagar	Kakwan	1368	14067	9.72	1560	16388	9.52
Kanpur Nagar	Shivrajpur	6212	28206	22.02	4843	34725	13.95
Kanpur Nagar	Patara	11497	36450	31.54	9625	51104	18.83
Kanpur Nagar	Bhitargaon	12854	42895	29.97	9710	56977	17.04
Kanpur Nagar	Ghatampur	14125	48333	29.22	9329	66702	13.99
District Total		**102356**	**872175**	**11.74**	**78742**	**1247833**	**6.31**

Table 24: Blockwise agricultural labour

District Name	Block Name	Year 1991			Year 2001		
		Agricultural labourers	Total workers	% of Agricultural labour	Agricultural labourers	Total workers	% of Agricultural labour
Kaushambi	Kara	11826	50175	23.57	10103	64385	15.69
Kaushambi	Sirathu	20950	72197	29.02	16887	88934	18.99
Kaushambi	Sarsawan	18508	58853	31.45	17881	67963	26.31
Kaushambi	Manjhanpur	14290	47042	30.38	9437	55208	17.09
Kaushambi	Koshambhi	16687	47813	34.90	12133	57685	21.03
Kaushambi	Chail	10000	22845	43.77	4517	28278	15.97
Kaushambi	Newada	20815	45037	46.22	12415	56752	21.88
District Total		**134456**	**410103**	**32.79**	**96643**	**506733**	**19.07**
Kashi Ram Nagar	Soron	6116	50490	12.11	6166	55783	11.05
Kashi Ram Nagar	Amanpur	4439	33394	13.29	4574	40601	11.27
Kashi Ram Nagar	Sahawar	3702	31164	11.88	4357	34966	12.46
Kashi Ram Nagar	Patiyali	2933	34205	8.57	2989	36114	8.28
Kashi Ram Nagar	Sidhpura	4046	31751	12.74	4182	34931	11.97
Total District		**42464**	**363625**	**11.68**	**36865**	**365807**	**10.08**
Mainpuri	Ghiror	4473	33472	13.36	3798	39624	9.59
Mainpuri	Kuraoli	3310	29653	11.16	3024	35594	8.50
Mainpuri	Mainpuri	4926	41676	11.82	3543	48014	7.38
Mainpuri	Barnahal	4289	28821	14.88	4194	33652	12.46
Mainpuri	Karhal	3623	33733	10.74	4156	41653	9.98
Mainpuri	Sultanganj	4524	42539	10.63	4474	53933	8.30
Mainpuri	Bewar	6580	44211	14.88	5948	51924	11.46
Mainpuri	Kishni	3895	41193	9.46	4267	48110	8.87
District Total		**41781**	**363165**	**11.50**	**37740**	**439198**	**8.59**
UP Total		**7833258**	**41360734**	**18.94**	**5956547**	**39337649**	**15.14**

Source: Planning Commission Uttar Pradesh 1991 & 2001 (Table- 8)

Table 25: Fertilizers Consumption per hectare of area sown (kg)

District Name	Block Name	2000-01 (Kg/Ha)				2005-06 (Kg/Ha)				2008-09 (Kg/Ha)			
		Nitrogen	Phosphorus	Potash	Total	Nitrogen	Phosphorus	Potash	Total	Nitrogen	Phosphorus	Potash	Total
Aurriya	Aurriya	59.3	16.2	1.4	76.9	61.5	14.5	2.7	78.7	72.4	21.7	11.9	106.0
Aurriya	Bhagya Nagar	76.0	17.0	1.5	94.6	74.5	15.2	2.3	91.9	84.1	20.2	9.1	113.4
Aurriya	Ajitmal	92.6	21.0	2.3	115.8	88.4	17.6	2.7	108.6	101.5	22.1	10.5	134.1
Aurriya	Achalda	69.4	17.1	1.5	88.0	67.0	14.0	1.7	82.6	71.7	15.6	4.3	91.6
Aurriya	Sahar	66.5	14.8	1.3	82.5	62.9	13.9	1.9	78.7	67.6	15.0	7.1	89.7
Aurriya	Bidhuna	66.9	28.7	1.2	96.8	59.2	15.4	1.7	76.3	66.2	17.8	4.9	88.9
Aurriya	Erwakatra	82.5	18.0	1.4	101.9	77.3	17.1	2.5	96.8	83.5	19.0	8.7	111.2
District Total		**71.9**	**18.9**	**1.5**	**92.3**	**69.0**	**15.3**	**2.2**	**86.5**	**76.9**	**18.9**	**8.0**	**103.9**
Etah	Ganj Dundwara	81.2	26.1	2.4	109.7	82.2	33.8	4.5	120.5	-	-	-	-
Etah	Nidhauli Kalan	67.0	26.0	1.5	94.5	70.9	26.8	3.5	101.3	112.8	30.7	3.9	147.4
Etah	Shitalpur	66.7	23.9	1.7	92.4	77.0	29.5	4.4	110.9	107.8	31.9	4.0	143.7
Etah	Sakit	65.6	24.9	2.1	92.5	58.0	22.8	2.8	83.6	95.9	25.0	3.3	124.2
Etah	Aliganj	73.0	21.4	1.5	96.0	70.2	25.8	3.8	99.8	122.2	34.2	4.2	160.5
District Total		**72.9**	**25.6**	**1.8**	**100.3**	**74.4**	**29.9**	**4.1**	**108.5**	**126.5**	**35.4**	**4.4**	**166.3**
Etawa	Jaswantnagar	73.6	30.0	2.3	105.9	78.3	30.0	2.2	110.5	109.1	48.3	7.3	164.7
Etawa	Basrehar	68.5	23.0	1.9	93.5	78.9	33.3	2.3	114.5	107.5	50.1	7.0	164.7
Etawa	Barhpura	78.7	22.4	2.7	103.9	41.1	19.7	1.7	62.5	74.6	39.8	7.3	121.8
Etawa	Takha	49.8	21.6	1.1	72.5	78.5	33.9	1.4	113.9	110.8	53.2	6.8	170.7
Etawa	Bharthana	86.7	30.4	3.1	120.2	80.8	30.4	2.5	113.8	110.3	47.8	7.4	165.5
Etawa	Mahewa	66.9	23.4	2.1	92.4	76.3	23.8	2.1	102.2	100.0	38.0	6.1	144.1
Etawa	Sainfai	28.9	12.8	1.1	42.8	71.3	36.4	3.2	111.0	105.9	55.0	9.5	170.4
District Total		**66.3**	**26.1**	**2.1**	**94.5**	**69.8**	**28.4**	**2.2**	**100.4**	**101.3**	**47.3**	**7.5**	**156.1**
Farrukhabad	Nawabganj	102.2	36.4	9.9	148.5	185.0	69.2	21.5	275.7	243.3	46.5	32.8	322.6
Farrukhabad	Shamsabad	93.7	36.1	7.9	137.8	146.1	67.8	19.5	233.3	190.8	43.8	29.1	263.7
Farrukhabad	Kamalganj	101.2	32.7	8.2	142.2	152.6	82.0	19.8	254.4	207.4	90.4	27.3	325.1
District Total		**137.3**	**49.1**	**11.6**	**198.0**	**169.8**	**78.9**	**21.3**	**270.0**	**222.7**	**65.6**	**30.8**	**319.2**
Fatehpur	Devmai	54.5	27.4	1.8	83.6	58.0	22.1	2.7	82.8	44.2	9.9	3.9	58.0
Fatehpur	Malwan	41.4	18.5	1.5	61.4	39.2	12.8	2.1	54.1	40.0	11.3	3.2	54.5
Fatehpur	Khajuha	50.5	16.8	1.6	68.8	54.2	25.3	2.3	81.8	46.3	16.9	5.8	69.0
Fatehpur	Telyani	69.1	35.7	2.9	107.7	83.0	39.1	4.2	126.3	69.9	26.9	8.1	104.9
Fatehpur	Bhitaura	43.8	15.9	1.7	61.4	44.8	15.7	2.2	62.8	39.8	11.8	3.3	54.9
Fatehpur	Haswa	44.1	15.5	1.7	61.3	49.4	20.2	1.8	71.3	41.0	8.5	3.5	53.1
Fatehpur	Bahuwa	51.2	20.3	2.0	73.5	64.2	29.3	2.9	96.4	51.9	16.3	6.6	74.7
Fatehpur	Asodhar	42.4	14.6	1.8	58.8	42.0	15.7	2.1	59.8	45.1	15.1	3.1	63.3
Fatehpur	Hathgaon	53.0	19.5	2.1	74.6	63.0	24.5	2.8	90.4	65.1	22.8	4.0	91.9
Fatehpur	Airaya	63.7	25.1	2.2	90.9	74.7	35.3	2.9	112.8	54.7	15.5	7.2	77.5
Fatehpur	Vijayipur	50.3	16.3	1.8	68.5	56.2	22.8	2.3	81.3	48.0	13.3	3.8	65.0
Fatehpur	Dhata	57.3	18.3	2.4	78.1	61.8	22.8	2.9	87.5	52.4	12.0	4.4	68.9
District Total		**77.3**	**31.6**	**3.5**	**112.3**	**91.3**	**37.8**	**5.3**	**134.3**	**85.2**	**27.1**	**7.5**	**119.8**
Firozabad	Eka	70.7	30.9	3.8	105.4	100.3	43.3	5.2	148.8	110.6	50.6	12.2	173.5
Firozabad	Jasrana	96.4	38.9	5.3	140.6	101.7	42.8	5.2	149.7	113.5	51.9	12.1	177.5
Firozabad	Shikohabad	88.9	35.6	4.2	128.7	106.7	43.4	5.3	155.4	125.7	55.7	13.1	194.5
Firozabad	Araon	122.6	48.5	6.4	177.4	93.0	40.5	4.9	138.3	108.8	50.0	14.8	173.6
Firozabad	Madanpur	87.6	37.6	4.7	129.9	79.1	32.2	3.8	115.1	91.3	38.8	9.1	139.2
District Total		**94.8**	**39.2**	**4.9**	**138.9**	**101.5**	**42.7**	**5.1**	**149.3**	**116.1**	**51.6**	**12.4**	**180.0**

Table 25: Fertilizers Consumption per hectare of area sown (kg)

District Name	Block Name	2000-01 (Kg/Ha)				2005-06 (Kg/Ha)				2008-09 (Kg/Ha)			
		Nitrogen	Phosphorus	Potash	Total	Nitrogen	Phosphorus	Potash	Total	Nitrogen	Phosphorus	Potash	Total
Kannauj	Saurikh	104.1	31.7	6.5	142.3	89.8	38.6	11.8	140.2	118.3	51.5	19.8	189.7
Kannauj	Haseran	110.4	52.6	8.9	172.0	123.6	47.9	14.6	186.0	225.9	87.8	33.7	347.3
Kannauj	Umarda	95.1	26.3	4.6	126.0	68.7	39.5	9.8	118.0	79.1	34.0	13.1	126.2
District Total		**94.1**	**30.6**	**5.4**	**130.2**	**101.8**	**51.7**	**14.0**	**167.4**	**122.3**	**47.2**	**19.7**	**189.2**
Kanpur Nagar	Kalyanpur	129.7	63.2	5.3	198.1	157.7	74.9	11.3	243.8	369.5	173.0	28.7	571.3
Kanpur Nagar	Vidhunu	99.6	39.2	3.2	142.0	113.7	55.7	10.4	179.9	243.4	65.6	14.5	323.5
Kanpur Nagar	Sarsol	103.9	44.9	3.4	152.1	117.9	59.8	9.0	186.7	268.8	73.5	15.2	357.5
Kanpur Nagar	Bilhaur	135.8	75.8	4.1	215.8	131.2	65.4	10.7	207.2	233.8	77.0	18.0	328.7
Kanpur Nagar	Kakwan	60.7	37.6	1.2	99.4	46.8	57.3	7.9	112.0	279.9	86.9	23.6	390.3
Kanpur Nagar	Shivrajpur	147.9	68.7	4.1	220.7	151.1	75.9	12.4	239.4	305.2	81.1	26.6	412.9
Kanpur Nagar	Patara	90.0	47.6	4.2	141.9	110.7	57.7	8.9	177.3	126.2	66.3	13.3	205.8
Kanpur Nagar	Bhitargaon	55.0	28.3	2.5	85.7	99.4	49.1	9.2	157.7	264.1	106.9	16.6	387.6
Kanpur Nagar	Ghatampur	50.7	22.8	1.9	75.4	61.4	33.7	6.0	101.1	139.7	58.3	11.3	209.4
District Total		**94.2**	**45.5**	**3.3**	**142.9**	**106.4**	**55.0**	**9.0**	**170.5**	**235.9**	**80.5**	**17.4**	**333.8**
Kaushambi	Kara	119.6	30.7	1.3	151.6	76.0	20.0	4.0	100.1	105.2	45.1	17.0	167.4
Kaushambi	Sirathu	105.3	22.5	1.1	128.9	71.7	16.2	3.3	91.3	85.4	34.5	12.2	132.1
Kaushambi	Sarsawan	81.9	19.0	2.6	103.5	105.0	29.8	4.2	139.1	61.7	29.3	9.7	100.7
Kaushambi	Manjhanpur	109.9	29.8	1.6	141.3	65.8	23.2	4.2	93.1	103.7	42.8	16.4	162.8
Kaushambi	Koshambhi	91.4	19.9	2.3	113.6	93.6	15.5	4.0	113.1	95.9	42.4	14.8	153.1
Kaushambi	Chail	91.5	35.0	3.3	129.7	177.8	32.5	10.6	220.9	73.0	57.5	18.6	149.1
Kaushambi	Newada	131.0	35.3	5.1	171.5	98.5	32.8	5.9	137.2	121.2	54.5	19.9	195.6
District Total		**104.6**	**25.8**	**2.4**	**132.8**	**108.2**	**30.9**	**5.4**	**144.6**	**93.7**	**42.3**	**15.1**	**151.1**
Kashi Ram Nagar	Soron	54.0	20.7	1.4	76.1	52.4	22.7	3.3	78.4	91.1	22.2	3.1	116.4
Kashi Ram Nagar	Ganj Dundwara	93.8	-	-	-	-	-	-	-	93.8	26.0	2.5	122.3
Kashi Ram Nagar	Amanpur	87.8	29.3	2.2	119.3	81.9	33.6	4.5	119.9	99.8	29.8	4.2	133.8
Kashi Ram Nagar	Sahawar	92.4	30.0	2.3	124.7	85.3	36.0	4.9	126.2	103.3	29.2	3.4	135.9
Kashi Ram Nagar	Patiyali	79.1	31.8	1.6	112.5	65.6	27.8	3.5	97.0	102.1	26.5	3.3	131.8
Kashi Ram Nagar	Sidhpura	82.9	34.2	2.3	119.4	84.9	35.9	4.4	125.2	113.4	31.4	3.5	148.3
Total District		**77.2**	**27.7**	**1.9**	**106.8**	**73.9**	**30.9**	**4.2**	**108.9**	**102.2**	**28.6**	**3.6**	**134.4**
Mainpuri	Ghiror	85.7	42.0	2.6	130.2	80.3	41.0	4.2	125.4	105.4	42.5	5.4	153.3
Mainpuri	Kuraoli	120.3	48.3	2.8	171.5	94.4	51.4	5.2	151.0	127.6	51.0	6.4	185.1
Mainpuri	Mainpuri	111.5	44.2	2.8	158.5	114.9	46.6	5.5	166.9	146.1	46.0	7.0	199.0
Mainpuri	Barnahal	131.9	70.8	3.7	206.4	111.8	56.9	9.2	177.8	156.5	56.0	10.7	223.2
Mainpuri	Karhal	78.5	40.0	2.1	120.6	120.4	39.2	4.2	163.8	155.2	42.6	6.2	204.0
Mainpuri	Sultanganj	92.2	45.8	2.2	140.2	77.0	38.2	5.2	120.4	115.9	40.4	6.9	163.3
Mainpuri	Bewar	121.8	44.8	2.8	169.5	67.1	32.9	4.2	104.2	93.6	30.6	5.1	129.3
Mainpuri	Kishni	53.1	24.9	1.9	79.9	86.5	34.8	3.2	124.5	89.1	23.3	4.4	116.7
District Total		**95.5**	**42.3**	**2.5**	**140.3**	**89.7**	**41.6**	**4.9**	**136.2**	**115.5**	**39.3**	**6.1**	**160.9**
U.P. Total		**131.1**	**39.4**	**5.5**	**176.0**	**146.6**	**49.5**	**12.1**	**208.3**	**170.4**	**54.4**	**15.1**	**239.9**

Source: Planning Commission Uttar Pradesh 2001, 2006 & 2010 (Table 26)

Table 26: Districtwise facilities for Livestock

District Name	Block Name	2001-02								
		Veterinary hospital (No.)	Animal devl. centre (No.)	Artificial fertility centre (No.)	Artificial fertility subcentre (No.)`	Animal breeding farm(No.)`	Sheep devl. Centre (No.)	Pig devl. Centre (No.)	Piggery unit (No.)	Poultry unit (No.)
Aurriya	Aurriya	0	4	0	1	0	0	0	0	0
Aurriya	Bhagya Nagar	1	1	1	1	0	0	0	0	0
Aurriya	Ajitmal	1	4	0	5	0	0	0	0	0
Aurriya	Achalda	0	3	0	3	0	0	0	0	0
Aurriya	Sahar	2	3	0	1	0	0	0	0	0
Aurriya	Bidhuna	2	4	0	4	0	0	0	0	0
Aurriya	Erwakatra	1	2	1	2	0	0	0	0	0
District Total		**12**	**22**	**6**	**18**	**0**	**0**	**0**	**0**	**0**
Etah	Ganj Dundwara	0	2	0	2	0	0	0	0	0
Etah	Nidhauli Kalan	1	1	1	3	0	0	0	0	0
Etah	Shitalpur	2	1	1	5	0	0	1	0	0
Etah	Sakit	1	2	1	3	1	0	1	0	0
Etah	Aliganj	0	3	0	5	0	0	0	0	0
District Total		**24**	**31**	**20**	**53**	**1**	**0**	**19**	**0**	**0**
Etawa	Jaswantnagar	2	4	0	2	0	0	0	0	0
Etawa	Basrehar	3	4	1	6	0	0	0	0	0
Etawa	Barhpura	1	7	0	7	0	0	0	0	0
Etawa	Takha	4	3	1	2	0	0	1	0	0
Etawa	Bharthana	**0**	**2**	**0**	**0**	**0**	**0**	**0**	**0**	**0**
Etawa	Mahewa	**1**	**7**	**1**	**6**	**0**	**0**	**1**	**0**	**0**
Etawa	Sainfai	**3**	**2**	**0**	**4**	**0**	**0**	**0**	**0**	**0**
District Total		**22**	**33**	**7**	**30**	**0**	**0**	**4**	**0**	**0**
Farrukhabad	Nawabganj	2	3	1	0	0	0	0	0	0
Farrukhabad	Shamsabad	1	3	1	0	0	0	0	0	0
Farrukhabad	Kaimganj	0	3	0	0	0	0	0	0	0
District Total		**15**	**27**	**12**	**1**	**0**	**1**	**5**	**0**	**0**
Fatehpur	Devmai	2	4	3	4	0	0	0	0	0
Fatehpur	Malwan	3	9	3	9	0	1	1	0	0
Fatehpur	Khajuha	2	4	1	2	0	1	0	0	0
Fatehpur	Telyani	2	7	2	4	0	1	0	0	0
Fatehpur	Bhitaura	2	1	3	3	0	0	0	0	0
Fatehpur	Haswa	2	2	0	3	0	0	1	0	0
Fatehpur	Bahuwa	2	2	2	4	0	2	0	0	0
Fatehpur	Asodhar	2	3	1	1	0	0	0	0	0
Fatehpur	Hathgaon	2	2	2	2	0	0	0	0	0
Fatehpur	Airaya	2	2	2	2	0	1	0	0	0
Fatehpur	Vijayipur	2	2	2	1	0	1	1	0	0
Fatehpur	Dhata	2	3	1	2	0	2	0	0	0
District Total		**36**	**44**	**28**	**39**	**0**	**10**	**4**	**0**	**0**

Table 26: Districtwise facilities for Livestock

District Name	Block Name	2001-02								
		Veterinary hospital (No.)	Animal devl. centre (No.)	Artificial fertility centre (No.)	Artificial fertility subcentre (No.)`	Animal breeding farm(No.)`	Sheep devl. Centre (No.)	Pig devl. Centre (No.)	Piggery unit (No.)	Poultry unit (No.)
Firozabad	Eka	1	4	1	3	0	0	1	0	0
Firozabad	Jasrana	0	3	0	3	0	0	0	0	0
Firozabad	Shikohabad	3	2	3	2	0	0	0	0	0
Firozabad	Araon	2	2	2	2	0	0	1	0	0
Firozabad	Madanpur	2	3	2	3	0	0	0	0	0
District Total		**20**	**28**	**19**	**31**	**0**	**0**	**10**	**0**	**0**
Kannauj	Saurikh	2	2	0	0	0	0	0	0	0
Kannauj	Haseran	3	1	2	1	0	0	1	0	0
Kannauj	Umarda	2	2	1	1	0	0	1	0	0
District Total		**17**	**12**	**12**	**7**	**0**	**0**	**8**	**0**	**0**
Kanpur Nagar	Kalyanpur	5	9	9	0	0	0	0	0	0
Kanpur Nagar	Vidhunu	2	6	6	0	0	0	0	0	0
Kanpur Nagar	Sarsol	3	12	12	0	0	0	0	0	0
Kanpur Nagar	Bilhaur	3	8	8	0	0	0	0	0	0
Kanpur Nagar	Kakwan	1	2	2	0	0	0	0	0	0
Kanpur Nagar	Shivrajpur	2	6	6	0	0	0	0	0	0
Kanpur Nagar	Patara	1	10	10	0	0	0	0	0	0
Kanpur Nagar	Bhitargaon	2	5	5	0	0	0	0	1	0
Kanpur Nagar	Ghatampur	4	11	11	0	0	0	0	0	0
District Total		**35**	**79**	**84**	**0**	**0**	**0**	**0**	**1**	**0**
Kanshiram Nagar	Soron	1	2	1	4	0	0	1	0	0
Kanshiram Nagar	Ganj Dundwara	-	-	-	-	-	-	-	-	-
Kanshiram Nagar	Amanpur	0	2	0	3	0	0	0	0	0
Kanshiram Nagar	Sahawar	0	2	0	2	0	0	0	0	0
Kanshiram Nagar	Patiyali	0	2	0	2	0	0	0	0	0
Kanshiram Nagar	Sidhpura	0	2	0	2	0	0	0	0	0
		19	**17**	**16**	**23**	**0**	**0**	**16**	**0**	**0**
Kaushambi	Kara	1	4	1	2	0	3	0	0	1
Kaushambi	Sirathu	0	5	1	2	0	0	1	0	1
Kaushambi	Sarsawan	2	2	1	1	0	1	2	0	0
Kaushambi	Manjhanpur	0	2	1	0	0	2	4	0	1
Kaushambi	Koshambhi	1	2	1	1	0	1	1	0	0
Kaushambi	Chail	1	1	1	1	0	1	0	0	2
Kaushambi	Newada	1	1	1	1	0	2	0	0	1
District Total		**13**	**25**	**11**	**15**	**0**	**11**	**8**	**0**	**8**
Mainpuri	Ghiror	1	2	1	2	0	0	0	0	0
Mainpuri	Kuraoli	0	3	0	2	0	0	0	0	0
Mainpuri	Mainpuri	1	3	1	3	0	0	0	0	0
Mainpuri	Barnahal	1	3	1	3	0	0	1	0	0
Mainpuri	Karhal	1	4	1	4	0	0	1	0	0
Mainpuri	Sultanganj	2	7	1	6	0	1	2	0	0
Mainpuri	Bewar	1	3	1	3	0	0	1	0	0
Mainpuri	Kishni	0	3	0	3	0	0	0	0	0
District Total		**17**	**30**	**15**	**28**	**0**	**1**	**13**	**0**	**0**
UP Total		**1758**	NA	NA	NA	NA	NA	NA	NA	NA

Source: Planning Commission Uttar Pradesh 2001 (Table-30)

Table 26: Districtwise facilities for Livesto

District Name	Block Name	2005-06								
		Veterinary hospital (No.)	Animal devl. centre (No.)	Artificial fertility centre (No.)	Artificial fertility subcentre (No.)`	Animal breeding farm(No.)`	Sheep devl. Centre (No.)	Pig devl. Centre (No.)	Piggery unit (No.)	Poultry unit (No.)
Aurriya	Aurriya	0	0	4	0	0	0	0	0	0
Aurriya	Bhagya Nagar	1	0	1	1	0	0	0	0	0
Aurriya	Ajitmal	1	0	4	0	0	0	0	0	0
Aurriya	Achalda	0	0	3	0	0	0	0	0	0
Aurriya	Sahar	2	0	3	0	0	0	0	0	0
Aurriya	Bidhuna	2	0	4	0	0	0	0	0	0
Aurriya	Erwakatra	1	1	1	1	0	0	0	0	0
District Total		**12**	**2**	**20**	**7**	**0**	**0**	**0**	**0**	**0**
Etah	Ganj Dundwara	0	0	2	0	0	0	0	0	0
Etah	Nidhauli Kalan	1	1	2	1	0	0	1	0	0
Etah	Shitalpur	1	1	4	1	0	0	1	0	0
Etah	Sakit	1	0	3	1	1	0	1	0	0
Etah	Aliganj	0	0	6	0	0	0	0	0	0
District Total		**23**	**5**	**47**	**20**	**1**	**0**	**19**	**0**	**0**
Etawa	Jaswantnagar	2	1	5	1	0	0	0	0	0
Etawa	Basrehar	3	1	5	1	0	0	0	0	0
Etawa	Barhpura	1	0	7	1	3	0	0	0	0
Etawa	Takha	4	0	3	1	0	0	1	0	0
Etawa	Bharthana	0	0	2	1	0	0	0	0	0
Etawa	Mahewa	1	0	7	1	0	0	0	0	0
Etawa	Sainfai	3	0	1	1	0	0	0	0	0
District Total		**22**	**2**	**34**	**13**	**5**	**0**	**3**	**0**	**0**
Farrukhabad	Nawabganj	2	0	3	3	0	0	0	0	0
Farrukhabad	Shamsabad	1	0	3	2	0	0	0	0	0
Farrukhabad	Kaimganj	0	0	3	0	0	0	0	0	0
District Total		**15**	**3**	**24**	**24**	**0**	**0**	**5**	**0**	**0**
Fatehpur	Devmai	2	0	4	2	0	0	0	0	0
Fatehpur	Malwan	3	0	9	3	0	1	1	0	0
Fatehpur	Khajuha	2	0	4	2	0	1	0	0	0
Fatehpur	Telyani	2	1	7	2	0	1	0	0	0
Fatehpur	Bhitaura	2	1	1	2	0	0	0	0	0
Fatehpur	Haswa	2	0	2	2	0	0	1	0	0
Fatehpur	Bahuwa	2	0	2	2	0	2	0	0	0
Fatehpur	Asodhar	2	0	3	1	0	0	0	0	0
Fatehpur	Hathgaon	2	0	2	2	0	0	0	0	0
Fatehpur	Airaya	2	0	2	1	0	1	0	0	0
Fatehpur	Vijayipur	2	0	2	2	0	1	1	0	0
Fatehpur	Dhata	2	0	3	1	0	2	0	0	0
District Total		**36**	**4**	**44**	**28**	**0**	**10**	**4**	**0**	**0**

Table 26: Districtwise facilities for Livesto

District Name	Block Name	2005-06								
		Veterinary hospital (No.)	Animal devl. centre (No.)	Artificial fertility centre (No.)	Artificial fertility subcentre (No.)`	Animal breeding farm(No.)`	Sheep devl. Centre (No.)	Pig devl. Centre (No.)	Piggery unit (No.)	Poultry unit (No.)
Firozabad	Eka	1	0	4	1	0	0	1	0	0
Firozabad	Jasrana	0	0	3	1	0	0	0	0	0
Firozabad	Shikohabad	3	0	2	2	0	0	0	0	0
Firozabad	Araon	2	0	2	2	0	0	1	0	0
Firozabad	Madanpur	3	0	2	2	0	0	1	0	0
District Total		**21**	**1**	**32**	**20**	**0**	**0**	**10**	**0**	**0**
Kannauj	Saurikh	2	0	2	1	0	0	0	0	0
Kannauj	Haseran	2	1	1	3	0	0	0	0	0
Kannauj	Umarda	1	1	2	2	0	0	0	0	0
District Total		**13**	**4**	**12**	**18**	**0**	**0**	**0**	**0**	**0**
Kanpur Nagar	Kalyanpur	4	1	3	12	0	0	0	1	0
Kanpur Nagar	Vidhunu	2	1	5	8	0	0	0	0	0
Kanpur Nagar	Sarsol	2	1	10	13	0	0	0	1	0
Kanpur Nagar	Bilhaur	3	0	7	10	0	0	0	0	0
Kanpur Nagar	Kakwan	1	0	2	1	0	0	0	0	0
Kanpur Nagar	Shivrajpur	2	0	5	5	0	0	0	0	0
Kanpur Nagar	Patara	1	0	9	8	0	0	0	1	0
Kanpur Nagar	Bhitargaon	1	0	4	5	0	0	0	0	0
Kanpur Nagar	Ghatampur	4	1	10	6	0	0	0	0	0
District Total		**31**	**5**	**70**	**85**	**0**	**0**	**0**	**4**	**0**
Kanshiram Nagar	Soron	1	0	2	1	0	0	1	0	0
Kanshiram Nagar	Ganj Dundwara	-	-	-	-	-	-	-	-	-
Kanshiram Nagar	Amanpur	0	0	3	0	0	0	0	0	0
Kanshiram Nagar	Sahawar	0	0	2	0	0	0	0	0	0
Kanshiram Nagar	Patiyali	0	0	2	0	0	0	0	0	0
Kanshiram Nagar	Sidhpura	0	1	1	0	0	0	0	0	0
		19	**1**	**22**	**16**	**0**	**0**	**15**	**0**	**0**
Kaushambi	Kara	1	1	4	1	0	3	0	0	0
Kaushambi	Sirathu	0	0	5	0	0	0	0	0	0
Kaushambi	Sarsawan	2	0	2	2	0	1	2	0	0
Kaushambi	Manjhanpur	0	0	1	0	0	2	0	0	0
Kaushambi	Koshambhi	1	0	2	1	0	1	0	0	0
Kaushambi	Chail	1	0	1	1	0	1	0	0	0
Kaushambi	Newada	1	1	1	1	0	2	0	0	0
District Total		**13**	**2**	**24**	**13**	**0**	**10**	**5**	**0**	**0**
Mainpuri	Ghiror	2	0	2	2	0	0	1	0	0
Mainpuri	Kuraoli	1	0	3	1	0	0	1	0	0
Mainpuri	Mainpuri	1	0	3	1	0	0	0	0	0
Mainpuri	Barnahal	2	0	3	2	0	0	1	0	0
Mainpuri	Karhal	1	1	3	1	0	0	2	0	0
Mainpuri	Sultanganj	1	1	8	1	0	1	2	0	0
Mainpuri	Bewar	1	1	2	1	0	0	2	0	0
Mainpuri	Kishni	1	0	4	1	0	0	1	0	0
District Total		**15**	**4**	**30**	**15**	**0**	**1**	**13**	**0**	**0**
UP Total		**1758**	NA	NA	NA	NA	NA	NA	NA	NA

Source: Planning Commission Uttar Prad

Table 26: Districtwise facilities for Livesto

District Name	Block Name	2008-09								
		Veterinary hospital (No.)	Animal devl. centre (No.)	Artificial fertility centre (No.)	Artificial fertility subcentre (No.)`	Animal breeding farm(No.) `	Sheep devl. Centre (No.)	Pig devl. Centre (No.)	Piggery unit (No.)	Poultry unit (No.)
Aurriya	Aurriya	0	0	4	0	0	0	0	0	0
Aurriya	Bhagya Nagar	1	0	1	1	0	0	0	0	0
Aurriya	Ajitmal	1	0	4	1	0	0	0	0	0
Aurriya	Achalda	0	0	3	0	0	0	0	0	0
Aurriya	Sahar	2	0	3	1	0	0	0	0	0
Aurriya	Bidhuna	2	0	4	0	0	0	0	0	0
Aurriya	Erwakatra	1	1	1	1	0	0	0	0	0
District Total		**12**	**1**	**21**	**9**	**0**	**0**	**0**	**0**	**0**
Etah	Ganj Dundwara	-	-	-	-	-	-	-	-	-
Etah	Nidhauli Kalan	1	1	2	1	0	0	0	0	0
Etah	Shitalpur	1	1	4	1	0	0	0	0	0
Etah	Sakit	1	0	3	1	0	0	0	0	0
Etah	Aliganj	0	0	6	0	0	0	0	0	0
District Total		**15**	**4**	**27**	**15**	**0**	**0**	**0**	**0**	**0**
Etawa	Jaswantnagar	2	1	5	2	0	0	0	0	0
Etawa	Basrehar	3	1	5	4	0	0	0	0	0
Etawa	Barhpura	2	0	7	1	0	0	0	0	0
Etawa	Takha	5	0	3	4	0	0	1	0	0
Etawa	Bharthana	0	0	2	1	0	0	0	0	0
Etawa	Mahewa	1	0	7	5	0	0	0	0	0
Etawa	Sainfai	3	0	1	2	0	0	0	0	0
District Total		**24**	**2**	**34**	**25**	**1**	**0**	**1**	**0**	**0**
Farrukhabad	Nawabganj	2	0	3	3	0	0	0	0	0
Farrukhabad	Shamsabad	1	0	3	2	0	0	0	0	0
Farrukhabad	Kaimganj	0	0	3	0	0	0	0	0	0
District Total		**18**	**3**	**24**	**24**	**0**	**0**	**5**	**0**	**0**
Fatehpur	Devmai	2	0	4	2	0	0	0	0	0
Fatehpur	Malwan	3	0	9	3	0	1	1	0	0
Fatehpur	Khajuha	2	0	5	2	0	1	0	0	0
Fatehpur	Telyani	2	1	7	2	0	1	0	0	0
Fatehpur	Bhitaura	2	1	1	2	0	0	0	0	0
Fatehpur	Haswa	2	0	3	2	0	0	1	0	0
Fatehpur	Bahuwa	2	0	2	2	0	2	0	0	0
Fatehpur	Asodhar	2	0	3	2	0	0	0	0	0
Fatehpur	Hathgaon	1	0	2	1	0	0	0	0	0
Fatehpur	Airaya	3	0	2	2	0	1	0	0	0
Fatehpur	Vijayipur	2	0	2	2	0	1	1	0	0
Fatehpur	Dhata	3	0	3	2	0	2	0	0	0
District Total		**36**	**4**	**46**	**33**	**0**	**10**	**4**	**0**	**0**

Table 26: Districtwise facilities for Livesto

District Name	Block Name	2008-09								
		Veterinary hospital (No.)	Animal devl. centre (No.)	Artificial fertility centre (No.)	Artificial fertility subcentre (No.)`	Animal breeding farm(No.)`	Sheep devl. Centre (No.)	Pig devl. Centre (No.)	Piggery unit (No.)	Poultry unit (No.)
Firozabad	Eka	1	0	4	1	0	0	1	0	0
Firozabad	Jasrana	0	0	3	1	0	0	0	0	0
Firozabad	Shikohabad	3	0	2	2	0	0	0	0	0
Firozabad	Araon	2	0	2	2	0	0	1	0	0
Firozabad	Madanpur	3	0	2	2	0	0	1	0	0
District Total		**22**	**1**	**34**	**20**	**0**	**0**	**10**	**0**	**0**
Kannauj	Saurikh	2	0	1	4	0	0	0	0	0
Kannauj	Haseran	2	1	2	4	0	0	0	0	0
Kannauj	Umarda	1	1	2	4	0	0	0	0	0
District Total		**13**	**4**	**12**	**29**	**0**	**0**	**0**	**0**	**0**
Kanpur Nagar	Kalyanpur	4	1	3	12	0	0	0	3	0
Kanpur Nagar	Vidhunu	2	1	5	8	0	0	0	0	0
Kanpur Nagar	Sarsol	3	0	10	13	0	0	0	3	0
Kanpur Nagar	Bilhaur	3	0	7	10	0	0	0	3	0
Kanpur Nagar	Kakwan	1	0	2	1	0	0	0	0	0
Kanpur Nagar	Shivrajpur	2	0	5	5	0	0	0	1	0
Kanpur Nagar	Patara	2	1	9	8	0	0	0	1	0
Kanpur Nagar	Bhitargaon	2	0	4	5	0	0	0	0	0
Kanpur Nagar	Ghatampur	2	0	10	6	0	0	0	0	0
District Total		**32**	**4**	**70**	**85**	**0**	**0**	**0**	**14**	**0**
Kanshiram Nagar	Soron	2	0	2	2	0	0	1	0	0
Kanshiram Nagar	Ganj Dundwara	0	0	2	0	0	0	0	0	0
Kanshiram Nagar	Amanpur	0	0	3	0	0	0	0	0	0
Kanshiram Nagar	Sahawar	0	0	2	0	0	0	0	0	0
Kanshiram Nagar	Patiyali	0	0	2	0	0	0	0	0	0
Kanshiram Nagar	Sidhpura	0	1	1	0	0	0	0	0	0
		10	**1**	**22**	**16**	**0**	**0**	**8**	**0**	**0**
Kaushambi	Kara	2	1	4	2	0	3	0	0	0
Kaushambi	Sirathu	0	0	5	1	0	0	0	0	0
Kaushambi	Sarsawan	2	0	2	1	0	1	2	0	0
Kaushambi	Manjhanpur	0	0	1	0	0	2	0	0	0
Kaushambi	Koshambhi	2	0	2	2	0	1	0	0	0
Kaushambi	Chail	1	0	0	1	0	1	0	0	0
Kaushambi	Newada	1	1	0	1	0	2	0	0	0
District Total		**15**	**2**	**22**	**15**	**0**	**10**	**5**	**0**	**0**
Mainpuri	Ghiror	1	0	2	1	0	0	1	0	0
Mainpuri	Kuraoli	1	0	3	1	0	0	1	0	0
Mainpuri	Mainpuri	1	0	3	1	0	0	0	0	0
Mainpuri	Barnahal	2	0	3	2	0	0	1	0	0
Mainpuri	Karhal	1	1	3	1	0	0	2	0	0
Mainpuri	Sultanganj	1	1	8	1	0	1	2	0	0
Mainpuri	Bewar	1	1	2	1	0	0	2	0	0
Mainpuri	Kishni	1	0	4	1	0	0	1	0	0
District Total		**15**	**4**	**30**	**15**	**0**	**1**	**13**	**0**	**0**
UP Total		**2200**	NA	NA	NA	NA	NA	NA	NA	NA

Source: Planning Commission Uttar Prad

Table 27: Blockwise Livestock Population, 1997

District Name	Block Name	Bovine (Desi)				Bovine (cross breed)				Total Bovine	Mahish Jaatiya			
		More than 3 yrs (Male)	More than 3 yrs (Females)	Calf (Males & Females)	Total	More than 2,5 yrs (Male)	More than 2,5 yrs (Female)	Calf (Males & Females)	Total		More than 3 yrs (Male)	More than 3 yrs (Females)	Calf (Males & Females)	Total
Aurriya	Aurriya	3868	5215	7608	16691	505	358	1200	2063	18754	3686	11304	10490	25480
Aurriya	Bhagya Nagar	3421	4317	5536	13274	22	87	89	198	13472	6364	7843	8923	23130
Aurriya	Ajitmal	3629	2932	3882	10443	19	69	148	236	10679	3365	6995	6967	17327
Aurriya	Achalda	2857	3143	4372	10372	42	98	220	360	10732	3966	7853	6733	18552
Aurriya	Sahar	3278	4478	8007	15763	32	150	208	390	16153	5022	13811	14745	33578
Aurriya	Bidhuna	3074	4399	7559	15032	56	85	220	361	15393	3808	9405	10061	23274
Aurriya	Erwakatra	1528	3123	4122	8773	57	77	194	328	9101	2242	5405	5531	13178
District Total		**21881**	**28071**	**41867**	**91819**	**810**	**1320**	**2556**	**4686**	**96505**	**28740**	**63944**	**64617**	**157301**
Etah	Ganj Dundwara	3714	5937	5390	15041	13	18	38	69	15110	1321	5879	4814	12014
Etah	Nidhauli Kalan	10711	1468	4018	16197	239	210	380	829	17026	3102	18583	18577	40262
Etah	Shitalpur	9845	1746	3580	15171	18	132	298	448	15619	1769	21034	15386	38189
Etah	Sakit	10134	1952	3422	15508	7	35	50	92	15600	1673	13288	10180	25141
Etah	Aliganj	10093	2988	6606	19687	63	154	218	435	20122	3998	20414	6713	31125
District Total		**123002**	**37402**	**54420**	**214824**	**2121**	**2470**	**3069**	**7660**	**222484**	**32909**	**219075**	**177497**	**429481**
Etawa	Jaswantnagar	4291	7376	10979	22646	26	146	176	348	22994	3440	11584	11074	26098
Etawa	Basrehar	3120	7732	6749	17601	305	466	456	1227	18828	6017	12083	8983	27083
Etawa	Barhpura	6172	9337	10964	26473	70	306	358	734	27207	3647	16878	15418	35943
Etawa	Takha	401	2948	4090	7439	2	0	0	2	7441	353	12255	10565	23173
Etawa	Bharthana	4550	5332	9796	19678	151	185	138	474	20152	8700	10378	11782	30860
Etawa	Mahewa	1943	5552	6646	14141	19	440	427	886	15027	1505	16995	16459	34959
Etawa	Sainfai	2702	2503	5250	10455	0	12	12	24	10479	3234	5744	5349	14327
District Total		**27504**	**48597**	**64113**	**140214**	**593**	**1719**	**1719**	**4031**	**144245**	**28218**	**95521**	**88619**	**212358**
Farrukhabad	Nawabganj	6080	6652	9588	22320	890	1444	1547	3881	26201	2925	14421	13542	30888
Farrukhabad	Shamsabad	4813	4818	5485	15116	354	921	742	2017	17133	4609	15895	11462	31966
Farrukhabad	Kaimganj	8735	4407	7923	21065	290	393	434	1117	22182	5910	10679	13927	30516
District Total		**50086**	**46848**	**58974**	**155908**	**4897**	**11058**	**9367**	**25322**	**181230**	**33326**	**130192**	**111471**	**274989**
Fatehpur	Devmai	8983	4971	6145	20099	454	411	349	1214	21313	879	12671	10403	23953
Fatehpur	Malwan	15116	6178	6660	27954	60	199	212	471	28425	1683	16963	18545	37191
Fatehpur	Khajuha	13746	10339	13089	37174	29	173	171	373	37547	1149	16256	14070	31475
Fatehpur	Telyani	11963	9071	9716	30750	636	174	284	1094	31844	2442	12989	11666	27097
Fatehpur	Bhitaura	20452	10629	14047	45128	4	87	64	155	45283	4946	16085	12657	33688
Fatehpur	Haswa	16680	8214	9566	34460	12	114	116	242	34702	1893	15508	13029	30430
Fatehpur	Bahuwa	15867	13477	10591	39935	69	154	140	363	40298	5835	19994	13204	39033
Fatehpur	Asodhar	12773	6670	8186	27629	63	141	146	350	27979	982	9412	8620	19014
Fatehpur	Hathgaon	13737	7251	8057	29045	141	131	155	427	29472	1612	12577	8681	22870
Fatehpur	Airaya	10887	7500	7837	26224	225	222	582	1029	27253	5640	10467	9170	25277
Fatehpur	Vijayipur	22225	9315	10331	41871	377	299	208	884	42755	3330	13105	9369	25804
Fatehpur	Dhata	10554	4892	5649	21095	60	241	197	498	21593	1781	10601	7619	20001
District Total		**189521**	**107863**	**121806**	**419190**	**2273**	**3135**	**3204**	**8612**	**427802**	**33646**	**188870**	**153636**	**376152**
Firozabad	Eka	13479	11988	15888	41355	16	103	187	306	41661	947	19534	21574	42055
Firozabad	Jasrana	564	1496	1538	3598	19	307	560	886	4484	891	10394	7579	18864
Firozabad	Shikohabad	29	114	119	262	1	18	39	58	320	800	13432	13933	28165
Firozabad	Araon	776	2102	2240	5118	3	69	78	150	5268	850	30248	6048	37146
Firozabad	Madanpur	185	677	1045	1907	1	89	162	252	2159	857	30372	12429	43658
District Total		**20740**	**30110**	**33744**	**84594**	**310**	**1946**	**1807**	**4063**	**88657**	**8892**	**148093**	**117718**	**274703**
Kannauj	Saurikh	5175	4238	5473	14886	485	216	318	1019	15905	3845	13600	10221	27666
Kannauj	Haseran	3506	5179	4405	13090	202	156	262	620	13710	3134	12194	11148	26476
Kannauj	Umarda	10613	8422	11845	30880	5295	2969	5588	13852	44732	6156	17222	12584	35962
District Total		**41185**	**41480**	**48269**	**130934**	**8150**	**4548**	**7935**	**20633**	**151567**	**23086**	**100296**	**80296**	**203678**

Table 27: Blockwise Livestock Population, 1997

District Name	Block Name	Bovine (Desi)				Bovine (cross breed)				Total Bovine	Mahish Jaatiya			
		More than 3 yrs (Male)	More than 3 yrs (Females)	Calf (Males & Females)	Total	More than 2,5 yrs (Male)	More than 2,5 yrs (Female)	Calf (Males & Females)	Total		More than 3 yrs (Male)	More than 3 yrs (Females)	Calf (Males & Females)	Total
Kanpur Nagar	Kalyanpur	4746	8776	5896	19418	288	1851	1769	3908	23326	2243	15961	8224	26428
Kanpur Nagar	Vidhunu	5825	5232	5090	16147	158	387	510	1055	17202	1750	8733	5544	16027
Kanpur Nagar	Sarsol	7493	2978	7040	17511	787	4753	3541	9081	26592	1853	16184	13270	31307
Kanpur Nagar	Bilhaur	2631	3011	4463	10105	96	431	826	1353	11458	710	7585	7263	15558
Kanpur Nagar	Kakwan	899	1660	1608	4167	40	101	176	317	4484	549	2697	2393	5639
Kanpur Nagar	Shivrajpur	3092	4745	5790	13627	229	770	1667	2666	16293	1986	7527	8584	18097
Kanpur Nagar	Patara	10091	9773	12319	32183	53	200	424	677	32860	1399	15250	15681	32330
Kanpur Nagar	Bhitargaon	6996	5791	7557	20344	0	46	36	82	20426	1597	13886	11096	26579
Kanpur Nagar	Ghatampur	1714	10218	12080	24012	45	1070	1228	2343	26355	1669	16284	13189	31142
District Total		**46326**	**55688**	**65213**	**167227**	**2371**	**29047**	**22954**	**54372**	**221599**	**15009**	**115141**	**91122**	**221272**
Kanshiram Nagar	Soron	10345	6578	6401	23324	30	42	69	141	23465	2880	18669	14820	36369
Kanshiram Nagar	Amanpur	6259	345	1088	7692	12	25	178	215	7907	1365	11261	9257	21883
Kanshiram Nagar	Sahawar	5638	2488	3475	11601	3	62	72	137	11738	3839	9035	7642	20516
Kanshiram Nagar	Patiyali	10703	4005	6217	20925	189	393	263	845	21770	3035	12113	10439	25587
Kanshiram Nagar	Sidhpura	6539	1731	1767	10037	107	324	204	635	10672	707	11597	8176	20480
District Total		**2987**	**1795**	**2337**	**7119**	**434**	**523**	**478**	**1435**	**8554**	**882**	**12269**	**9187**	**22338**
Kaushambi	Kara	10910	5612	7781	24303	891	224	63	1178	25481	3119	7520	6770	17409
Kaushambi	Sirathu	16499	6550	7137	30186	805	637	945	2387	32573	4051	8392	7892	20335
Kaushambi	Sarsawan	9837	7078	8284	25199	2345	1162	1072	4579	29778	4960	12202	11454	28616
Kaushambi	Manjhanpur	11727	6115	8113	25955	5	152	290	447	26402	4878	7788	7443	20109
Kaushambi	Koshambhi	10868	6543	6490	23901	525	560	477	1562	25463	2369	8759	7979	19107
Kaushambi	Chail	5748	4434	6177	16359	444	1171	1468	3083	19442	446	6825	5911	13182
Kaushambi	Newada	7098	4028	7806	18932	454	1000	1394	2848	21780	466	8264	27224	35954
District Total		**83916**	**48043**	**60677**	**192636**	**6788**	**5827**	**6766**	**19381**	**212017**	**21601**	**71620**	**85168**	**178389**
Mainpuri	Ghiror	8480	6811	5927	21218	0	2	1	3	21221	7392	11320	9060	27772
Mainpuri	Kuraoli	5033	2668	4068	11769	13	82	127	222	11991	2370	10020	9251	21641
Mainpuri	Mainpuri	4635	3235	4230	12100	50	102	174	326	12426	3581	11312	13994	28887
Mainpuri	Barnahal	2105	2871	4337	9313	3	106	69	178	9491	2930	8788	9330	21048
Mainpuri	Karhal	1707	2411	4503	8621	1	22	22	45	8666	6147	10505	10961	27613
Mainpuri	Sultanganj	36	595	743	1374	19	6	54	79	1453	3644	9624	7312	20580
Mainpuri	Bewar	44	441	663	1148	16	25	41	82	1230	3554	36730	28567	68851
Mainpuri	Kishni	30	464	557	1051	14	12	22	48	1099	3964	9830	9754	23548
District Total		**23015**	**21620**	**26793**	**71428**	**228**	**621**	**780**	**1629**	**73057**	**39881**	**129551**	**114020**	**283452**
UP Total		**7155937**	**5843785**	**NA**	**12999722**	**511881**	**777364**	**NA**	**1289245**	**14288967**	**1918437**	**9881763**	**6825950**	**18626150**

Source: Planning Commission Uttar Pradesh 2001 (Table- 29)

Table 27: Blockwise Livestock Population, 1997

District Name	Block Name	Sheep			Total goat (Male & Female)	Total (horse & pony)	Pig			Other animals	Total animals	Total cock, hen & chicks	Other poultry	Total poultry
		Pure	Cross breed	Total			Pure	Cross breed	Total					
Aurriya	Aurriya	3677	0	3677	39834	55	6387	82	6469	151	94420	18817	272	19089
Aurriya	Bhagya Nagar	1283	0	1283	20806	33	2092	72	2164	71	60959	3732	28	3760
Aurriya	Ajitmal	875	0	875	19431	47	1484	33	1517	67	49943	3577	4	3581
Aurriya	Achalda	524	0	524	22530	10	2130	54	2184	86	54618	5682	21	5703
Aurriya	Sahar	1227	0	1227	41285	51	1933	0	1933	45	94272	16509	25	16534
Aurriya	Bidhuna	3677	0	3677	29720	6	2872	257	3129	89	75288	9066	31	9097
Aurriya	Erwakatra	1180	0	1180	17827	0	1489	373	1862	91	43239	4911	0	4911
District Total		**12743**	**0**	**12743**	**196399**	**282**	**21473**	**871**	**22344**	**640**	**486214**	**73161**	**387**	**73548**
Etah	Ganj Dundwara	395	0	395	4570	72	894	163	1057	138	33356	4146	107	4253
Etah	Nidhauli Kalan	1021	12	1033	16017	462	2670	351	3021	479	78300	7975	40	8015
Etah	Shitalpur	431	3	434	16330	262	2353	584	2937	148	73919	5405	82	5487
Etah	Sakit	596	0	596	12353	133	1553	218	1771	365	55959	4515	49	4564
Etah	Aliganj	1924	38	1962	18971	376	1223	778	2001	527	75084	6455	57	6512
District Total		**13087**	**198**	**13285**	**205028**	**3753**	**32388**	**8423**	**40811**	**11950**	**926792**	**102156**	**2097**	**104253**
Etawa	Jaswantnagar	1718	0	1718	23100	51	2066	413	2479	518	76958	9124	45	9169
Etawa	Basrehar	886	122	1008	21850	77	2893	27	2920	46	71812	3585	47	3632
Etawa	Barhpura	1097	197	1294	41482	40	2011	85	2096	621	108683	5121	3	5124
Etawa	Takha	236	0	236	27020	312	830	0	830	275	59287	1972	28	2000
Etawa	Bharthana	247	0	247	25800	48	2805	41	2846	144	80097	5784	0	5784
Etawa	Mahewa	1509	0	1509	45824	590	1450	15	1465	1544	100918	2726	31	2757
Etawa	Sainfai	778	0	778	12361	7	2022	0	2022	197	40171	2846	8	2854
District Total		**9924**	**319**	**10243**	**239481**	**1336**	**16551**	**836**	**17387**	**3679**	**628729**	**37528**	**283**	**37811**
Farrukhabad	Nawabganj	1285	294	1579	21237	52	1911	1183	3094	275	83326	9277	0	9277
Farrukhabad	Shamsabad	2318	0	2318	17095	198	5928	2135	8063	363	77136	6139	62	6201
Farrukhabad	Kaimganj	2482	0	2482	10445	210	1997	416	2413	624	68872	13376	45	13421
District Total		**17484**	**2021**	**19505**	**177942**	**2395**	**31061**	**5146**	**36207**	**5947**	**698215**	**78779**	**653**	**79432**
Fatehpur	Devmai	1935	50	1985	16878	63	3264	988	4252	48	68492	6987	7	6994
Fatehpur	Malwan	4472	1	4473	28998	409	6361	715	7076	201	106773	10822	408	11230
Fatehpur	Khajuha	6856	0	6856	29014	136	5804	1234	7038	338	112404	21735	629	22364
Fatehpur	Telyani	10814	33	10847	19266	271	8187	132	8319	100	97744	9444	295	9739
Fatehpur	Bhitaura	14145	991	15136	28502	355	9492	306	9798	86	132848	14904	320	15224
Fatehpur	Haswa	13067	2	13069	22932	390	8664	2189	10853	175	112551	13296	405	13701
Fatehpur	Bahuwa	16077	0	16077	28090	421	9760	649	10409	348	134676	10440	685	11125
Fatehpur	Asodhar	11985	3	11988	13476	161	3558	330	3888	74	76580	3429	34	3463
Fatehpur	Hathgaon	6009	0	6009	21512	184	6124	166	6290	514	86851	15206	204	15410
Fatehpur	Airaya	8053	0	8053	16169	250	6060	153	6213	605	83820	11228	167	11395
Fatehpur	Vijayipur	7233	787	8020	22327	111	7745	791	8536	486	108039	5442	261	5703
Fatehpur	Dhata	5575	0	5575	10873	166	3941	485	4426	501	63135	8886	33	8919
District Total		**110132**	**2267**	**112399**	**289946**	**3224**	**84228**	**8954**	**93182**	**4461**	**1307166**	**147114**	**4133**	**151247**
Firozabad	Eka	2147	378	2525	17676	370	8458	1840	10298	6578	121163	11715	194	11909
Firozabad	Jasrana	747	34	781	13898	162	4449	1009	5458	2140	45787	5185	39	5224
Firozabad	Shikohabad	311	0	311	14890	307	4091	0	4091	1462	49546	5744	84	5828
Firozabad	Araon	963	0	963	15824	293	5174	246	5420	3341	68255	4680	96	4776
Firozabad	Madanpur	1765	0	1765	23650	148	9597	53	9650	3184	84214	5356	103	5459
District Total		**18967**	**594**	**19561**	**158073**	**3024**	**69615**	**5466**	**75081**	**37919**	**657018**	**97079**	**1229**	**98308**
Kannauj	Saurikh	4121	393	4514	23230	65	2947	54	3001	310	74691	14541	123	14664
Kannauj	Haseran	3823	741	4564	26651	26	2610	74	2684	820	74931	6748	132	6880
Kannauj	Umarda	3658	0	3658	42290	182	5016	0	5016	1180	133020	18474	232	18706
District Total		**18070**	**1465**	**19535**	**208494**	**1111**	**24376**	**1683**	**26059**	**4382**	**614826**	**101829**	**1647**	**103476**

Table 27: Blockwise Livestock Population, 1997

District Name	Block Name	Sheep			Total goat (Male & Female)	Total (horse & pony)	Pig			Other animals	Total animals	Total cock, hen & chicks	Other poultry	Total poultry
		Pure	Cross breed	Total			Pure	Cross breed	Total					
Kanpur Nagar	Kalyanpur	131	77	208	14587	501	3565	787	4352	512	69914	31099	516	31615
Kanpur Nagar	Vidhunu	631	286	917	10808	216	3896	455	4351	417	49938	6456	104	6560
Kanpur Nagar	Sarsol	1526	70	1596	14503	378	5153	1799	6952	442	81770	9803	90	9893
Kanpur Nagar	Bilhaur	624	570	1194	11934	130	1769	894	2663	317	43254	11780	107	11887
Kanpur Nagar	Kakwan	964	26	990	4630	18	820	61	881	267	16909	4081	83	4164
Kanpur Nagar	Shivrajpur	927	718	1645	8553	56	1058	537	1595	136	46375	3110	0	3110
Kanpur Nagar	Patara	1434	65	1499	30704	131	5020	439	5459	375	103358	4997	17	5014
Kanpur Nagar	Bhitargaon	3400	0	3400	17789	75	2940	632	3572	300	72141	6868	43	6911
Kanpur Nagar	Ghatampur	1044	0	1044	29534	131	4551	1984	6535	465	95206	7746	79	7825
District Total		**11388**	**1987**	**13375**	**155578**	**3460**	**34732**	**8709**	**43441**	**3909**	**662634**	**104822**	**1310**	**106132**
Kanshiram Nagar	Soron	1968	28	1996	18586	195	3474	565	4039	997	85647	5964	116	6080
Kanshiram Nagar	Amanpur	527	8	535	15786	136	1849	184	2033	688	48968	4458	108	4566
Kanshiram Nagar	Sahawar	592	29	621	12317	340	1562	369	1931	348	47811	7196	138	7334
Kanshiram Nagar	Patiyali	2530	32	2562	18120	193	576	964	1540	787	70559	5554	110	5664
Kanshiram Nagar	Sidhpura	145	0	145	8051	262	1922	229	2151	237	41998	4113	161	4274
District Total		**911**	**35**	**946**	**18221**	**373**	**6216**	**1671**	**7887**	**4720**	**63039**	**23116**	**648**	**23764**
Kaushambi	Kara	4567	100	4667	17704	232	5737	287	6024	995	72512	13129	545	13674
Kaushambi	Sirathu	5855	780	6635	15069	383	6494	586	7080	1142	83217	8893	627	9520
Kaushambi	Sarsawan	7048	506	7554	17673	391	11043	1097	12140	2137	98289	8743	459	9202
Kaushambi	Manjhanpur	5648	40	5688	14391	380	8190	319	8509	618	76097	10861	832	11693
Kaushambi	Koshambhi	5235	275	5510	12548	516	7798	1163	8961	1085	73190	6376	579	6955
Kaushambi	Chail	5507	584	6091	9805	480	6091	293	6384	1057	56441	16909	1290	18199
Kaushambi	Newada	11192	2779	13971	17630	517	5846	412	6258	878	96988	10468	782	11250
District Total		**52488**	**6222**	**58710**	**124472**	**3916**	**65759**	**5834**	**71593**	**9683**	**658780**	**119911**	**13209**	**133120**
Mainpuri	Ghiror	477	0	477	11688	100	1878	113	1991	502	63751	3906	12	3918
Mainpuri	Kuraoli	717	0	717	13857	252	1720	2	1722	437	50617	7247	62	7309
Mainpuri	Mainpuri	1171	78	1249	19855	744	4656	171	4827	612	68600	20057	68	20125
Mainpuri	Barnahal	421	0	421	19840	95	1412	0	1412	389	52696	3280	32	3312
Mainpuri	Karhal	1026	120	1146	15052	104	1520	0	1520	481	54582	2657	16	2673
Mainpuri	Sultanganj	602	0	602	8047	110	1009	0	1009	463	32264	4430	0	4430
Mainpuri	Bewar	842	0	842	9284	98	854	0	854	391	81550	4698	0	4698
Mainpuri	Kishni	1244	0	1244	9332	65	916	0	916	503	36707	6343	0	6343
District Total		**7580**	**198**	**7778**	**143370**	**1701**	**20421**	**307**	**20728**	**5972**	**536058**	**95296**	**251**	**95547**
UP Total		**2218591**	**NA**	**2218591**	**12866360**	**239638**	**3212771**	**0**	**3212771**	**432941**	**61066433**	**13166233**	**0**	**13166233**

Source: Planning Commission Uttar Pradesh 2001 (Table- 29)

Table 27: Blockwise Livestock Population, 1997

District Name	Block Name	Bovine (Desi)				Bovine (cross breed)				Total Bovine	Mahish Jaatiya			
		More than 3 yrs (Male)	More than 3 yrs (Females)	Calf (Males & Females)	Total	More than 2,5 yrs (Male)	More than 2,5 yrs (Female)	Calf (Males & Females)	Total		More than 3 yrs (Male)	More than 3 yrs (Females)	Calf (Males & Females)	Total
Aurriya	Aurriya	3309	6578	6494	16381	633	502	940	2075	18456	2596	19267	14398	36261
Aurriya	Bhagya Nagar	2804	5135	5219	13158	81	441	178	700	13858	4201	9716	13027	26944
Aurriya	Ajitmal	2089	3722	3615	9426	78	396	228	702	10128	2220	8212	10171	20603
Aurriya	Achalda	2302	3913	4090	10305	86	365	381	832	11137	2617	8910	9830	21357
Aurriya	Sahar	2577	5345	7616	15538	62	328	179	569	16107	3314	18170	21527	43011
Aurriya	Bidhuna	3495	5262	7182	15939	86	352	178	616	16555	2513	9910	14689	27112
Aurriya	Erwakatra	1120	3891	3848	8859	111	345	152	608	9467	1479	6810	8075	16364
District Total		**17943**	**35810**	**39054**	**92807**	**1176**	**3449**	**2665**	**7290**	**100097**	**19140**	**84853**	**95516**	**199509**
Etah	Nidhauli Kalan	4718	5290	5744	15752	293	900	921	2114	17866	1356	44240	32169	77765
Etah	Shitalpur	4550	5830	7189	17569	843	937	906	2686	20255	795	30499	23538	54832
Etah	Sakit	5016	5390	5998	16404	159	579	710	1448	17852	1251	29432	22806	53489
Etah	Aliganj	4874	6276	7391	18541	460	938	1045	2443	20984	1570	19844	20640	42054
District Total		**35924**	**41656**	**49063**	**126643**	**2776**	**6230**	**6393**	**15399**	**142042**	**8365**	**221101**	**189089**	**418555**
Etawa	Jaswantnagar	3816	6789	7922	18527	57	226	203	486	19013	2955	11026	12479	26460
Etawa	Basrehar	2645	7145	4958	14748	84	546	483	1113	15861	4532	11525	10388	26445
Etawa	Barhpura	5697	8750	8819	23266	100	386	387	873	24139	2162	16320	16823	35305
Etawa	Takha	1048	2364	2299	5711	34	86	45	165	5876	353	11697	11970	24020
Etawa	Bharthana	4075	4745	8005	16825	80	259	167	506	17331	3654	9793	13087	26534
Etawa	Mahewa	1468	4965	4855	11288	80	482	426	988	12276	708	16410	17864	34982
Etawa	Sainfai	1102	1914	3659	6675	53	118	52	223	6898	646	5268	6856	12770
District Total		**24392**	**45226**	**47828**	**117446**	**600**	**2405**	**1896**	**4901**	**122347**	**16447**	**92065**	**100096**	**208608**
Farrukhabad	Nawabganj	3115	3422	5498	12035	105	629	689	1423	13458	2267	11363	14979	28609
Farrukhabad	Shamsabad	2210	6393	6533	15136	173	720	749	1642	16778	2644	20031	12953	35628
Farrukhabad	Kaimganj	1965	4589	5112	11666	115	802	617	1534	13200	1030	9667	15640	26337
District Total		**21017**	**41476**	**49262**	**111755**	**1134**	**6242**	**5973**	**13349**	**125104**	**14871**	**109537**	**105244**	**229652**
Fatehpur	Devmai	3741	3677	8342	15760	57	207	83	347	16107	774	6955	6802	14531
Fatehpur	Malwan	5902	7454	10936	24292	56	265	227	548	24840	1650	19777	15770	37197
Fatehpur	Khajuha	5569	10283	14021	29873	26	168	116	310	30183	844	17105	15284	33233
Fatehpur	Telyani	3655	4831	5908	14394	249	242	205	696	15090	781	14276	11775	26832
Fatehpur	Bhitaura	5602	7776	10499	23877	71	182	182	435	24312	1844	14634	13653	30131
Fatehpur	Haswa	6543	5556	9492	21591	42	227	196	465	22056	1533	15302	13206	30041
Fatehpur	Bahuwa	4459	5836	9360	19655	35	275	347	657	20312	608	10349	10371	21328
Fatehpur	Asodhar	5455	9729	16768	31952	46	160	102	308	32260	1590	14180	12607	28377
Fatehpur	Hathgaon	5965	7730	10418	24113	57	265	210	532	24645	1165	14588	10439	26192
Fatehpur	Airaya	5120	7339	8451	20910	64	207	186	457	21367	4641	11125	10327	26093
Fatehpur	Vijayipur	6203	8959	9519	24681	85	194	302	581	25262	709	13518	13222	27449
Fatehpur	Dhata	3848	5211	7507	16566	74	312	312	698	17264	1264	13589	12959	27812
District Total		**68898**	**96957**	**136019**	**301874**	**1076**	**3278**	**2860**	**7214**	**309088**	**18889**	**187563**	**164512**	**370964**
Firozabad	Eka	5785	3487	6762	16034	32	670	513	1215	17249	807	38118	47180	86105
Firozabad	Jasrana	2689	1424	2349	6462	447	652	623	1722	8184	779	13469	19451	33699
Firozabad	Shikohabad	1833	1808	3307	6948	14	351	418	783	7731	359	16242	14298	30899
Firozabad	Araon	1396	1756	2813	5965	8	165	116	289	6254	967	11742	12803	25512
Firozabad	Madanpur	2511	4582	5856	12949	8	287	241	536	13485	533	37607	28280	66420
District Total		**21570**	**23038**	**34243**	**78851**	**962**	**5077**	**4114**	**10153**	**89004**	**6310**	**221601**	**216815**	**444726**
Kannauj	Saurikh	1602	2787	5319	9708	40	303	304	647	10355	2792	14753	13362	30907
Kannauj	Haseran	1952	2090	3172	7214	169	829	988	1986	9200	2932	7872	8219	19023
Kannauj	Umarda	6091	8247	11945	26283	29	350	331	710	26993	6851	21936	23833	52620
District Total		**28581**	**36498**	**53671**	**118750**	**907**	**4231**	**4702**	**9840**	**128590**	**19321**	**108835**	**106323**	**234479**

Table 27: Blockwise Livestock Population, 1997

District Name	Block Name	Bovine (Desi)				Bovine (cross breed)				Total Bovine	Mahish Jaatiya			
		More than 3 yrs (Male)	More than 3 yrs (Females)	Calf (Males & Females)	Total	More than 2,5 yrs (Male)	More than 2,5 yrs (Female)	Calf (Males & Females)	Total		More than 3 yrs (Male)	More than 3 yrs (Females)	Calf (Males & Females)	Total
Kanpur Nagar	Kalyanpur	1681	8263	6673	16617	509	597	791	1897	18514	2223	20228	10663	33114
Kanpur Nagar	Vidhunu	1809	4661	6041	12511	351	211	256	818	13329	1735	11068	7188	19991
Kanpur Nagar	Sarsol	2405	2643	7749	12797	917	1241	1567	3725	16522	1837	20511	17205	39553
Kanpur Nagar	Bilhaur	2097	2681	5661	10439	421	383	239	1043	11482	704	9613	9417	19734
Kanpur Nagar	Kakwan	547	1197	2384	4128	73	33	85	191	4319	544	3418	3103	7065
Kanpur Nagar	Shivrajpur	1471	4371	6891	12733	437	278	837	1552	14285	1969	9540	11130	22639
Kanpur Nagar	Patara	1987	9277	13108	24372	91	233	259	583	24955	1387	19327	20331	41045
Kanpur Nagar	Bhitargaon	2192	5513	8641	16346	47	106	97	250	16596	1583	17599	14387	33569
Kanpur Nagar	Ghatampur	1879	8976	13347	24202	205	771	899	1875	26077	1654	20638	17100	39392
District Total		**36946**	**50540**	**74781**	**162267**	**4014**	**10980**	**11627**	**26621**	**188888**	**14878**	**145926**	**118145**	**278949**
Kaushambi	Kara	5144	5581	7272	17997	467	341	417	1225	19222	2318	5651	6031	14000
Kaushambi	Sirathu	7394	5603	7796	20793	644	318	548	1510	22303	3455	10199	6960	20614
Kaushambi	Sarsawan	4136	5617	10668	20421	113	216	318	647	21068	985	10266	9502	20753
Kaushambi	Manjhanpur	2515	5746	9161	17422	45	144	299	488	17910	4764	9857	9572	24193
Kaushambi	Koshambhi	4494	7242	7687	19423	68	345	486	899	20322	1928	11281	9026	22235
Kaushambi	Chail	1704	2555	3311	7570	128	486	910	1524	9094	790	7355	6856	15001
Kaushambi	Newada	2599	4675	5532	12806	210	841	1044	2095	14901	1200	9166	10252	20618
District Total		**32073**	**42816**	**60034**	**134923**	**1951**	**3933**	**5616**	**11500**	**146423**	**17258**	**79127**	**72530**	**168915**
Kanshiram Nagar	Soron	5168	6107	7200	18475	51	145	131	327	18802	2133	27398	24907	54438
Kanshiram Nagar	Ganj Dundwara	3714	5937	5390	15041	13	18	38	69	15110	1321	5879	4814	12014
Kanshiram Nagar	Amanpur	2322	3194	3065	8581	40	158	135	333	8914	527	20609	16763	37899
Kanshiram Nagar	Sahawar	2634	2900	3140	8674	35	32	39	106	8780	888	15170	13077	29135
Kanshiram Nagar	Patiyali	2952	3498	3347	9797	20	97	51	168	9965	1974	14785	15689	32448
Kanshiram Nagar	Sidhpura	1743	1621	1737	5101	16	77	46	139	5240	972	13019	13067	27058
District Total		**22980**	**27761**	**29312**	**80053**	**287**	**722**	**605**	**1614**	**81667**	**10475**	**146432**	**131739**	**288646**
Mainpuri	Ghiror	3158	3768	4411	11337	121	438	387	946	12283	2559	22163	15098	39820
Mainpuri	Kuraoli	1848	2205	2581	6634	78	281	248	607	7241	1779	19562	14980	36321
Mainpuri	Mainpuri	2696	3216	3766	9678	113	404	358	875	10553	3132	20405	16946	40483
Mainpuri	Barnahal	1466	1791	2051	5308	65	231	203	499	5807	1594	11840	12498	25932
Mainpuri	Karhal	2292	2686	3207	8185	89	318	282	689	8874	2073	13209	12736	28018
Mainpuri	Sultanganj	3097	3656	4270	11023	117	419	371	907	11930	1855	16927	13330	32112
Mainpuri	Bewar	3378	3989	4497	11864	155	554	491	1200	13064	2276	15021	17142	34439
Mainpuri	Kishni	2066	2437	3008	7511	72	253	224	549	8060	1537	10568	14581	26686
District Total		**21436**	**25493**	**29811**	**76740**	**868**	**3118**	**2759**	**6745**	**83485**	**18443**	**137634**	**126353**	**282430**
UP Total		**5420086**	**5473376**	**NA**	**10893462**	**183792**	**714296**	**NA**	**898088**	**11791550**	**1608809**	**11194710**	**6759210**	**19562729**

Source: Planning Commission Uttar Pradesh 2001 (Table- 29)

Table 27: Blockwise Livestock Population, 2003

District Name	Block Name	Sheep			Total goat (Male & Female)	Total (horse & pony)	Pig			Other animals	Total animals	Total cock, hen & chicks	Other poultry	Total poultry
		Pure	Cross breed	Total			Pure	Cross breed	Total					
Aurriya	Aurriya	1493	30	1523	42252	74	6066	94	6160	251	104977	28072	435	28507
Aurriya	Bhagya Nagar	1010	0	1010	18933	44	1338	71	1409	64	62262	3545	59	3604
Aurriya	Ajitmal	710	9	719	17682	32	949	35	984	61	50209	3398	9	3407
Aurriya	Achalda	624	15	639	20502	8	1363	68	1431	73	55147	5398	39	5437
Aurriya	Sahar	1018	8	1026	37569	42	1237	18	1255	52	99062	15863	40	15903
Aurriya	Bidhuna	2242	0	2242	27045	7	1838	260	2098	72	75131	8612	62	8674
Aurriya	Erwakatra	719	7	726	16222	1	938	275	1213	89	44082	4665	15	4680
District Total		**7889**	**69**	**7958**	**189928**	**269**	**15297**	**1042**	**16339**	**1049**	**515149**	**71095**	**1089**	**72184**
Etah	Nidhauli Kalan	829	0	829	22699	188	2662	48	2710	658	122715	5087	78	5165
Etah	Shitalpur	143	0	143	26197	159	2373	118	2491	814	104891	3806	53	3859
Etah	Sakit	369	62	431	26146	74	1202	679	1881	474	100347	5086	82	5168
Etah	Aliganj	636	0	636	26025	247	3069	13	3082	925	93953	7613	51	7664
District Total		**4648**	**320**	**4968**	**176491**	**1913**	**20072**	**1581**	**21653**	**5666**	**771288**	**53441**	**1826**	**55267**
Etawa	Jaswantnagar	1031	27	1058	23584	72	1940	9	1949	607	72743	8813	75	8888
Etawa	Basrehar	586	20	606	22334	98	2767	10	2777	135	68256	3274	47	3321
Etawa	Barhpura	412	0	412	41966	61	1885	11	1896	710	104489	4810	33	4843
Etawa	Takha	249	0	249	27504	333	704	9	713	364	59059	1661	58	1719
Etawa	Bharthana	241	0	241	26284	69	2652	13	2665	233	73357	5473	30	5503
Etawa	Mahewa	509	0	509	46308	611	1324	8	1332	1633	97651	2415	61	2476
Etawa	Sainfai	278	0	278	12844	26	1896	9	1905	282	35003	2535	48	2583
District Total		**4449**	**77**	**4526**	**241361**	**1465**	**15405**	**83**	**15488**	**4145**	**597940**	**34339**	**429**	**34768**
Farrukhabad	Nawabganj	1418	0	1418	16462	39	977	0	977	835	61798	6353	18	6371
Farrukhabad	Shamsabad	412	0	412	17005	173	1932	0	1932	598	72526	2645	34	2679
Farrukhabad	Kaimganj	1186	0	1186	14120	153	1517	68	1585	613	57194	4468	117	4585
District Total		**13246**	**0**	**13246**	**152135**	**1030**	**18262**	**129**	**18391**	**4693**	**544251**	**57549**	**542**	**58091**
Fatehpur	Devmai	1840	0	1840	7131	180	3310	0	3310	63	43162	5933	233	6166
Fatehpur	Malwan	5063	0	5063	28742	147	5645	349	5994	213	102196	7476	389	7865
Fatehpur	Khajuha	6738	0	6738	30454	114	5799	64	5863	375	106960	15662	295	15957
Fatehpur	Telyani	10850	0	10850	21222	251	4173	642	4815	72	79132	5842	334	6176
Fatehpur	Bhitaura	17314	81	17395	25301	359	7486	579	8065	571	106134	12341	561	12902
Fatehpur	Haswa	11159	0	11159	24257	364	6601	143	6744	97	94718	10627	399	11026
Fatehpur	Bahuwa	10907	0	10907	13334	220	10994	1152	12146	330	78577	8452	132	8584
Fatehpur	Asodhar	15600	0	15600	26793	171	4518	316	4834	54	108089	10117	125	10242
Fatehpur	Hathgaon	5170	0	5170	29780	221	4753	2	4755	285	91048	16504	697	17201
Fatehpur	Airaya	5773	0	5773	25309	220	4437	0	4437	504	83703	17459	575	18034
Fatehpur	Vijayipur	8426	0	8426	23839	127	4377	174	4551	222	89876	7739	657	8396
Fatehpur	Dhata	3446	0	3446	19136	183	5349	186	5535	478	73854	13130	536	13666
District Total		**112993**	**81**	**113074**	**312887**	**2996**	**73808**	**4376**	**78184**	**4100**	**1191293**	**149981**	**6406**	**156387**
Firozabad	Eka	3372	0	3372	36655	148	4150	0	4150	1253	148932	9241	407	9648
Firozabad	Jasrana	950	0	950	16966	132	1596	0	1596	851	62378	1987	80	2067
Firozabad	Shikohabad	1235	0	1235	14645	229	2240	80	2320	1169	58228	2759	142	2901
Firozabad	Araon	913	0	913	12064	128	1839	61	1900	679	47450	3527	90	3617
Firozabad	Madanpur	1404	180	1584	27899	207	3421	65	3486	1414	114495	3865	190	4055
District Total		**14069**	**219**	**14288**	**196723**	**1823**	**25074**	**655**	**25729**	**10406**	**782699**	**49224**	**1405**	**50629**
Kannauj	Saurikh	2202	173	2375	30696	1	2643	0	2643	135	77112	7328	94	7422
Kannauj	Haseran	2870	0	2870	19489	159	1600	106	1706	463	52910	5555	178	5733
Kannauj	Umarda	3889	0	3889	60665	449	4199	0	4199	756	149571	18024	248	18272
District Total		**13497**	**218**	**13715**	**269687**	**1468**	**21509**	**454**	**21963**	**3106**	**673008**	**81625**	**1197**	**82822**

Table 27: Blockwise Livestock Population, 2003

District Name	Block Name	Sheep			Total goat (Male & Female)	Total (horse & pony)	Pig			Other animals	Total animals	Total cock, hen & chicks	Other poultry	Total poultry
		Pure	Cross breed	Total			Pure	Cross breed	Total					
Kanpur Nagar	Kalyanpur	108	4	112	19521	270	16773	257	17030	290	88851	39907	2175	42082
Kanpur Nagar	Vidhunu	520	18	538	14464	116	18330	148	18478	236	67152	8285	438	8723
Kanpur Nagar	Sarsol	1257	4	1261	19409	204	24245	587	24832	251	102032	12580	379	12959
Kanpur Nagar	Bilhaur	514	36	550	15971	70	8323	292	8615	180	56602	15116	451	15567
Kanpur Nagar	Kakwan	794	2	796	6197	10	3858	20	3878	151	22416	5237	350	5587
Kanpur Nagar	Shivrajpur	764	45	809	11447	30	4978	175	5153	77	54440	3991	0	3991
Kanpur Nagar	Patara	1181	4	1185	41091	74	23619	143	23762	212	132324	6412	73	6485
Kanpur Nagar	Bhitargaon	2801	0	2801	23807	40	13833	206	14039	170	91022	8813	181	8994
Kanpur Nagar	Ghatampur	860	0	860	39525	70	21412	647	22059	263	128246	9940	333	10273
District Total		**9382**	**124**	**9506**	**208210**	**1869**	**163413**	**2840**	**166253**	**2214**	**855889**	**134511**	**5522**	**140033**
Kaushambi	Kara	4304	0	4304	17914	333	6055	396	6451	1032	63256	13998	768	14766
Kaushambi	Sirathu	6451	0	6451	22483	464	8368	1094	9462	1055	82832	19192	1336	20528
Kaushambi	Sarsawan	2016	0	2016	12318	121	3434	65	3499	1787	61562	4273	77	4350
Kaushambi	Manjhanpur	3576	0	3576	24289	445	7711	6	7717	717	78847	20660	1280	21940
Kaushambi	Koshambhi	4701	47	4748	16189	346	5386	0	5386	924	70150	11700	459	12159
Kaushambi	Chail	3060	0	3060	5305	499	4732	91	4823	884	38666	3666	1440	5106
Kaushambi	Newada	7072	0	7072	9829	554	5000	112	5112	835	58921	6579	12	6591
District Total		**38178**	**47**	**38225**	**122227**	**3567**	**46751**	**2568**	**49319**	**8099**	**536775**	**91591**	**6351**	**97942**
Kanshiram Nagar	Soron	408	0	408	15695	297	2453	0	2453	363	92456	3260	49	3309
Kanshiram Nagar	Ganj Dundwara	395	0	395	4570	72	894	163	1057	138	33356	4146	107	4253
Kanshiram Nagar	Amanpur	308	0	308	12772	108	1052	23	1075	397	61473	2118	19	2137
Kanshiram Nagar	Sahawar	90	0	90	8619	130	1121	0	1121	414	48289	2698	64	2762
Kanshiram Nagar	Patiyali	412	0	412	12971	81	1356	640	1996	246	58119	3757	89	3846
Kanshiram Nagar	Sidhpura	32	0	32	13990	61	639	510	1149	407	47937	2330	6	2336
District Total		**3187**	**652**	**3839**	**122472**	**1878**	**14273**	**3131**	**17404**	**3419**	**519325**	**42260**	**2083**	**44343**
Mainpuri	Ghiror	395	0	395	23618	38	1567	0	1567	402	78123	5966	21	5987
Mainpuri	Kuraoli	573	0	573	23850	13	953	543	1496	370	69864	6005	75	6080
Mainpuri	Mainpuri	364	0	364	29767	385	1531	846	2377	535	84464	14972	216	15188
Mainpuri	Barnahal	148	0	148	20359	92	746	0	746	359	53443	5758	36	5794
Mainpuri	Karhal	384	0	384	15623	111	1419	61	1480	381	54871	3477	32	3509
Mainpuri	Sultanganj	588	0	588	17486	165	1533	26	1559	383	64223	2439	200	2639
Mainpuri	Bewar	171	0	171	21164	5	214	1245	1459	352	70654	4480	64	4544
Mainpuri	Kishni	842	0	842	27132	33	1478	0	1478	503	64734	5809	0	5809
District Total		**4077**	**0**	**4077**	**196866**	**1102**	**16775**	**2721**	**19496**	**4139**	**591595**	**62710**	**716**	**63426**
UP Total		**1436731**	**NA**	**1436731**	**12941013**	**154049**	**2602130**	**0**	**2602130**	**400997**	**56457552**	**12193964**	**0**	**12193964**

Source: Planning Commission Uttar Pradesh 2001 (Table- 29)

Table 28: Reservoir Fish Production

District Name	Block Name	Blockwise 2001-02							
		Departmental reservoir			Distribution of Angulikao (in thousands)	Revenue from distributed Angulikao (Rs.)	Private reservoir		
		No.	Area (Hectare)	Production (quintal)			No.	Area (Hectare)	Production (quintal)
Aurriya	Erwakatra	0	-	-	170.00	-	0	-	-
Aurriya	Bidhuna	0	-	-	297.00	-	0	-	-
Aurriya	Achalda	0	-	-	200.00	-	0	-	-
Aurriya	Sahar	0	-	-	165.00	-	0	-	-
Aurriya	Ajitmal	1	1.21	35.00	258.00	-	0	-	-
Aurriya	Bhagya Nagar	0	-	-	90.00	-	0	-	-
Aurriya	Aurriya	0	-	-	680.00	-	0	-	-
District Total		**1**	**1.21**	**35**	**1545**	**-**	**0**	**-**	**-**
Etah	Ganj Dundwara	0	-	-	785.00	-	0	-	-
Etah	Nidhauli Kalan	0	-	-	677.00	-	0	-	-
Etah	Shitalpur	0	-	-	1040.00	-	0	-	-
Etah	Sakit	0	-	-	1233.00	-	0	-	-
Etah	Aliganj	0	-	-	1311.00	-	0	-	-
District Total		**1**	**90**	**80**	**12059**	**-**	**0**	**-**	**-**
Etawa	Jaswantnagar	0	-	-	-	-	0	-	-
Etawa	Basrehar	3	1.14	10.00	25.00	-	0	-	-
Etawa	Takha	2	20.24	25.00	150.00	-	0	-	-
Etawa	Barhpura	0	-	-	-	-	0	-	-
Etawa	Bharthana	0	-	-	-	-	0	-	-
Etawa	Mahewa	1	1.10	5.00	20.00	-	0	-	-
Etawa	Sainfai	0	-	-	-	-	0	-	-
District Total		**6**	**22.48**	**40**	**195**	**-**	**0**	**-**	**-**
Farrukhabad	Nawabganj	0	-	-	893.00	-	0	-	-
Farrukhabad	Shamsabad	0	-	-	889.00	-	0	-	-
Farrukhabad	Kaimganj	0	-	-	1121.00	-	0	-	-
District Total		**0**	**-**	**-**	**8537**	**-**	**0**	**-**	**-**
Fatehpur	Devmai	0	-	-	905.00	-	0	-	-
Fatehpur	Malwan	0	-	-	1407.00	-	0	-	-
Fatehpur	Khajuha	0	-	-	1025.00	-	0	-	-
Fatehpur	Telyani	0	-	-	1180.00	-	0	-	-
Fatehpur	Bhitaura	0	-	-	1125.00	-	0	-	-
Fatehpur	Haswa	0	-	-	1090.00	-	0	-	-
Fatehpur	Bahuwa	0	-	-	1247.00	-	0	-	-
Fatehpur	Asodhar	0	-	-	1133.00	-	0	-	-
Fatehpur	Hathgaon	0	-	-	1080.00	-	0	-	-
Fatehpur	Airaya	0	-	-	966.00	-	0	-	-
Fatehpur	Vijayipur	0	-	-	1200.00	-	0	-	-
Fatehpur	Dhata	0	-	-	1152.00	-	0	-	-
District Total		**0**	**-**	**-**	**15005**	**-**	**0**	**-**	**-**
Firozabad	Eka	0	-	-	330.00	-	0	-	-
Firozabad	Jasrana	0	-	-	150.00	-	0	-	-
Firozabad	Shikohabad	0	-	-	323.00	-	0	-	-
Firozabad	Araon	0	-	-	70.00	-	0	-	-
Firozabad	Madanpur	0	-	-	307.00	173110.00	8	4.00	97.00
District Total		**0**	**-**	**-**	**2473**	**173110**	**8**	**4**	**97**
Kannauj	Saurikh	0	-	-	915.00	-	0	-	-
Kannauj	Haseran	0	-	-	1095.00	-	0	-	-
Kannauj	Umarda	0	-	-	1715.00	-	0	-	-
District Total		**0**	**-**	**-**	**8040**	**-**	**0**	**-**	**-**

Table 28: Reservoir Fish Production

District Name	Block Name	Blockwise 2001-02							
		Departmental reservoir			Distribution of Angulikao (in thousands)	Revenue from distributed Angulikao (Rs.)	Private reservoir		
		No.	Area (Hectare)	Production (quintal)			No.	Area (Hectare)	Production (quintal)
Kanpur Nagar	Kalyanpur	1	11.64	10.00	-	-	0	-	-
Kanpur Nagar	Vidhunu	0	-	-	-	-	0	-	-
Kanpur Nagar	Sarsol	0	-	-	-	-	0	-	-
Kanpur Nagar	Bilhaur	1	48.40	8.00	-	-	0	-	-
Kanpur Nagar	Kakwan	1	43.60	20.00	1.00	-	0	-	-
Kanpur Nagar	Shivrajpur	1	9.25	10.00	1.00	-	0	-	-
Kanpur Nagar	Patara	0	-	-	-	-	0	-	-
Kanpur Nagar	Bhitargaon	0	-	-	-	-	0	-	-
Kanpur Nagar	Ghatampur	0	-	-	-	-	0	-	-
District Total		**4**	**112.89**	**48**	**2**	**-**	**0**	**-**	**-**
Kaushambi	Kara	0	-	-	337.00	-	0	-	-
Kaushambi	Sirathu	0	-	-	535.00	-	0	-	-
Kaushambi	Sarsawan	1	24.00	60.00	442.00	-	0	-	-
Kaushambi	Manjhanpur	0	-	-	586.00	-	0	-	-
Kaushambi	Koshambhi	0	-	-	412.00	-	0	1	-
Kaushambi	Chail	0	-	-	280.00	-	0	-	-
Kaushambi	Newada	0	-	-	415.00	-	0	-	-
District Total		**1**	**24**	**60**	**3207**	**-**	**0**	**-**	**-**
Kanshiram Nagar	Soron	0	-	-	405.00	-	0	-	-
Kanshiram Nagar	Ganj Dundwara	-	-	-	-	-	-	-	-
Kanshiram Nagar	Amanpur	0	-	-	550.00	-	0	-	-
Kanshiram Nagar	Sahawar	0	-	-	605.00	-	0	-	-
Kanshiram Nagar	Patiyali	1	90.00	80.00	1318.00	-	0	-	-
Kanshiram Nagar	Sidhpura	0	-	-	274.00	-	0	-	-
District Total		**-**	**-**	**-**	**-**	**-**	**-**	**-**	**-**
Mainpuri	Ghiror	0	-	-	436.00	-	0	-	-
Mainpuri	Kuraoli	0	-	-	297.00	-	0	-	-
Mainpuri	Mainpuri	0	-	-	737.00	-	0	-	-
Mainpuri	Barnahal	0	-	-	85.00	-	0	-	-
Mainpuri	Karhal	0	-	-	135.00	-	0	-	-
Mainpuri	Sultanganj	0	-	-	754.00	-	0	-	-
Mainpuri	Bewar	0	-	-	496.00	-	0	-	-
Mainpuri	Kishni	0	-	-	437.00	-	0	-	-
District Total		**0**	**-**	**-**	**3825**	**-**	**0**	**-**	**-**

Source: Planning Commission Uttar Pradesh 2001, 2006 & 2009 (Table-31)

Table 28: Reservoir Fish Production

District Name	Block Name	Blockwise 2005-06							
		Departmental reservoir			Distribution of Angulikao (in thousands)	Revenue from distributed Angulikao (Rs.)	Private reservoir		
		No.	Area (Hectare)	Production (quintal)			No.	Area (Hectare)	Production (quintal)
Aurriya	Erwakatra	0	-	-	100.00	8000.00	0	-	-
Aurriya	Bidhuna	0	-	-	100.00	7550.00	0	-	-
Aurriya	Achalda	0	-	-	100.00	8000.00	0	-	-
Aurriya	Sahar	0	-	-	240.00	18750.00	0	-	-
Aurriya	Ajitmal	0	-	-	240.00	19200.00	0	-	-
Aurriya	Bhagya Nagar	0	-	-	140.00	12125.00	0	-	-
Aurriya	Aurriya	1	1.21	10.00	235.00	16450.00	0	-	-
District Total		**1**	**1.21**	**10**	**1155**	**90075**	**0**	**-**	**-**
Etah	Ganj Dundwara	0	-	-	120.00	9600.00	4	3.00	40.00
Etah	Nidhauli Kalan	0	-	-	50.00	3750.00	8	10.00	120.00
Etah	Shitalpur	0	-	-	190.00	14250.00	6	9.00	104.00
Etah	Sakit	0	-	-	145.00	10.00	10	8.00	150.00
Etah	Aliganj	0	-	-	180.00	13500.00	4	3.00	60.00
District Total		**1**	**89.8**	**103.43**	**2003**	**141505**	**61**	**61**	**950**
Etawa	Jaswantnagar	0	-	-	50.00	-	9	5.00	110.00
Etawa	Basrehar	3	1.12	4.00	135.00	-	13	14.00	276.00
Etawa	Takha	2	20.00	30.00	60.00	3520.00	25	37.00	750.00
Etawa	Barhpura	0	-	-	60.00	-	3	2.00	43.00
Etawa	Bharthana	0	-	-	275.00	5360.00	47	33.00	652.00
Etawa	Mahewa	1	1.00	6.00	739.00	6320.00	35	34.00	516.00
Etawa	Sainfai	0	-	-	-	-	17	17.00	321.00
District Total		**8**	**28.12**	**140**	**3146**	**30400**	**152**	**144**	**2699**
Farrukhabad	Nawabganj	0	-	-	70.00	6300.00	7	5.00	83.00
Farrukhabad	Shamsabad	0	-	-	35.00	3300.00	12	19.00	121.00
Farrukhabad	Kaimganj	0	-	-	120.00	10500.00	11	10.00	161.00
District Total		**0**	**-**	**-**	**810**	**72950**	**72**	**75**	**994**
Fatehpur	Devmai	0	-	-	1530.00	-	0	-	-
Fatehpur	Malwan	0	-	-	2395.00	-	0	-	-
Fatehpur	Khajuha	0	-	-	1210.00	-	0	-	-
Fatehpur	Telyani	0	-	-	1945.00	-	0	-	-
Fatehpur	Bhitaura	0	-	-	1590.00	-	0	-	-
Fatehpur	Haswa	0	-	-	680.00	-	0	-	-
Fatehpur	Bahuwa	0	-	-	555.00	-	0	-	-
Fatehpur	Asodhar	0	-	-	750.00	-	0	-	-
Fatehpur	Hathgaon	0	-	-	1470.00	-	0	-	-
Fatehpur	Airaya	0	-	-	1080.00	-	0	-	-
Fatehpur	Vijayipur	0	-	-	1195.00	-	0	-	-
Fatehpur	Dhata	0	-	-	1320.00	-	0	-	-
District Total		**0**	**-**	**-**	**18140**	**-**	**0**	**-**	**-**
Firozabad	Eka	0	-	-	117.00	8775.00	0	-	-
Firozabad	Jasrana	0	-	-	250.00	18750.00	1	1.00	15.00
Firozabad	Shikohabad	0	-	-	287.00	21525.00	2	1.00	10.00
Firozabad	Araon	0	-	-	197.00	14775.00	1	1.00	15.00
Firozabad	Madanpur	0	-	-	204.00	15300.00	0	-	-
District Total		**0**	**-**	**-**	**2400**	**180000**	**6**	**4**	**80**
Kannauj	Saurikh	0	-	-	50.00	3500.00	12	7.00	146.00
Kannauj	Haseran	0	-	-	40.00	3000.00	7	6.00	119.00
Kannauj	Umarda	0	-	-	130.00	9150.00	24	19.00	370.00
District Total		**0**	**-**	**-**	**745**	**60700**	**115**	**78**	**1524**

Table 28: Reservoir Fish Production

District Name	Block Name	Blockwise 2005-06							
		Departmental reservoir			Distribution of Angulikao (in thousands)	Revenue from distributed Angulikao (Rs.)	Private reservoir		
		No.	Area (Hectare)	Production (quintal)			No.	Area (Hectare)	Production (quintal)
Kanpur Nagar	Kalyanpur	1	11.64	15.00	100.00	-	5	2.00	33.00
Kanpur Nagar	Vidhunu	0	-	-	-	-	11	10.00	157.00
Kanpur Nagar	Sarsol	0	-	-	-	-	8	8.00	140.00
Kanpur Nagar	Bilhaur	1	46.20	-	-	-	16	14.00	225.00
Kanpur Nagar	Kakwan	0	-	-	-	-	18	20.00	300.00
Kanpur Nagar	Shivrajpur	2	52.85	50.00	150.00	-	21	67.00	1005.00
Kanpur Nagar	Patara	0	-	-	-	-	10	15.00	248.00
Kanpur Nagar	Bhitargaon	0	-	-	-	-	14	17.00	225.00
Kanpur Nagar	Ghatampur	0	-	-	-	-	26	21.00	330.00
District Total		**4**	**110.69**	**65**	**250**	**-**	**157**	**188**	**2903**
Kaushambi	Kara	0	-	-	50.00	3850.00	0	-	-
Kaushambi	Sirathu	0	-	-	275.00	21075.00	0	-	-
Kaushambi	Sarsawan	1	24.00	44.50	469.00	34725.00	0	-	-
Kaushambi	Manjhanpur	0	-	-	186.00	13900.00	0	-	-
Kaushambi	Koshambhi	0	-	-	50.00	4000.00	0	-	-
Kaushambi	Chail	0	-	-	210.00	17425.00	0	-	-
Kaushambi	Newada	0	-	-	140.00	11075.00	0	-	-
District Total		**1**	**24**	**44.5**	**1555**	**118650**	**0**	**-**	**-**
Kanshiram Nagar	Soron	0	-	-	92.00	7100.00	0	-	-
Kanshiram Nagar	Ganj Dundwara	-	-	-	-	-	-	-	-
Kanshiram Nagar	Amanpur	0	-	-	118.00	8965.00	4	5.00	65.00
Kanshiram Nagar	Sahawar	0	-	-	430.00	32250.00	3	2.00	45.00
Kanshiram Nagar	Patiyali	1	89.80	103.43	240.00	18000.00	3	2.00	46.00
Kanshiram Nagar	Sidhpura	0	-	-	-	-	0	-	-
District Total		**-**	**-**	**-**	**-**	**-**	**-**	**-**	**-**
Mainpuri	Ghiror	0	-	-	-	-	1	0.78	2.00
Mainpuri	Kuraoli	0	-	-	-	-	2	2.08	-
Mainpuri	Mainpuri	1	1.40	0.50	100.00	7000.00	0	-	-
Mainpuri	Barnahal	2	5.18	-	-	-	1	0.52	1.00
Mainpuri	Karhal	3	4.23	-	-	-	1	1.00	-
Mainpuri	Sultanganj	0	-	-	-	-	2	1.75	1.00
Mainpuri	Bewar	0	-	-	-	-	1	0.40	-
Mainpuri	Kishni	0	-	-	-	-	1	0.26	-
District Total		**6**	**10.81**	**0.5**	**100**	**7000**	**9**	**6.79**	**4**

Source: Planning Commission Uttar Pradesh 2001, 2006 & 2009 (Table-31)

Table 28: Reservoir Fish Production

District Name	Block Name	Blockwise 2009-10							
		Departmental reservoir			Distribution of Angulikao (in thousands)	Revenue from distributed Angulikao (Rs.)	Private reservoir		
		No.	Area (Hectare)	Production (quintal)			No.	Area (Hectare)	Production (quintal)
Aurriya	Erwakatra	0	-	-	152.00	13070.00	0	-	-
Aurriya	Bidhuna	0	-	-	125.00	11250.00	0	-	-
Aurriya	Achalda	0	-	-	70.00	6300.00	0	-	-
Aurriya	Sahar	0	-	-	40.00	3600.00	0	-	-
Aurriya	Ajitmal	0	-	-	68.00	6120.00	0	-	-
Aurriya	Bhagya Nagar	0	-	-	92.00	8280.00	0	-	-
Aurriya	Aurriya	1	1.21	50.00	200.00	18000.00	0	-	-
District Total		**1**	**1.21**	**50**	**747**	**66620**	**0**	**-**	**-**
Etah	Ganj Dundwara	-	-	-	-	-	-	-	-
Etah	Nidhauli Kalan	0	-	-	150.00	12750.00	6	5.00	80.00
Etah	Shitalpur	0	-	-	200.00	19000.00	11	8.00	100.00
Etah	Sakit	0	-	-	250.00	23750.00	8	17.00	180.00
Etah	Aliganj	20	10.00	45.00	290.00	27550.00	6	4.00	50.00
District Total		**20**	**10**	**45**	**1290**	**117550**	**49**	**53**	**720**
Etawa	Jaswantnagar	0	-	-	-	-	5	3.00	68.00
Etawa	Basrehar	3	1.00	4.00	20.00	-	29	26.00	638.00
Etawa	Takha	2	19.80	11.00	50.00	-	18	26.00	658.00
Etawa	Barhpura	0	-	-	-	-	5	3.00	88.00
Etawa	Bharthana	0	-	-	-	-	20	20.00	490.00
Etawa	Mahewa	1	1.00	10.00	30.00	-	22	20.00	581.00
Etawa	Sainfai	0	-	-	-	-	3	5.00	84.00
District Total		**6**	**21.8**	**25**	**100**	**-**	**104**	**109**	**2732**
Farrukhabad	Nawabganj	-	-	-	-	-	-	-	-
Farrukhabad	Shamsabad	-	-	-	-	-	-	-	-
Farrukhabad	Kaimganj	0	-	-	-	-	2	3.00	18.00
District Total		0	-	-	-	-	6	6	46
Fatehpur	Devmai	0	-	-	1700.00	-	0	-	-
Fatehpur	Malwan	0	-	-	1920.00	-	0	-	-
Fatehpur	Khajuha	0	-	-	1450.00	-	0	-	-
Fatehpur	Telyani	0	-	-	1030.00	-	0	-	-
Fatehpur	Bhitaura	0	-	-	1280.00	-	0	-	-
Fatehpur	Haswa	0	-	-	1450.00	-	0	-	-
Fatehpur	Bahuwa	0	-	-	1020.00	-	0	-	-
Fatehpur	Asodhar	0	-	-	1330.00	-	0	-	-
Fatehpur	Hathgaon	0	-	-	1110.00	-	0	-	-
Fatehpur	Airaya	0	-	-	800.00	-	0	-	-
Fatehpur	Vijayipur	0	-	-	1040.00	-	0	-	-
Fatehpur	Dhata	0	-	-	1020.00	-	0	-	-
District Total		**0**	**-**	**-**	**18075**	**-**	**0**	**-**	**-**
Firozabad	Eka	0	-	-	147.00	20100.00	0	-	-
Firozabad	Jasrana	0	-	-	164.00	24625.00	2	2.00	1.00
Firozabad	Shikohabad	0	-	-	145.00	8400.00	4	3.00	-
Firozabad	Araon	0	-	-	200.00	2545.00	0	-	-
Firozabad	Madanpur	0	-	-	91.00	1795.00	0	-	-
District Total		**0**	**-**	**-**	**1547**	**198190**	**15**	**15**	**3**
Kannauj	Saurikh	0	-	-	63.00	5885.00	21	19.00	190.00
Kannauj	Haseran	0	-	-	-	-	9	12.00	110.00
Kannauj	Umarda	0	-	-	481.00	43195.00	38	45.00	391.00
District Total		**0**	**-**	**-**	**945**	**85275**	**137**	**159**	**1265**

Table 28: Reservoir Fish Production

District Name	Block Name	Blockwise 2009-10							
		Departmental reservoir			Distribution of Angulikao (in thousands)	Revenue from distributed Angulikao (Rs.)	Private reservoir		
		No.	Area (Hectare)	Production (quintal)			No.	Area (Hectare)	Production (quintal)
Kanpur Nagar	Kalyanpur	1	11.64	-	280.00	-	9	8.00	204.00
Kanpur Nagar	Vidhunu	0	-	-	760.00	-	14	11.00	271.00
Kanpur Nagar	Sarsol	0	-	-	362.00	-	12	12.00	289.00
Kanpur Nagar	Bilhaur	1	48.48	7.00	1006.00	-	17	19.00	470.00
Kanpur Nagar	Kakwan	0	-	-	369.00	-	11	15.00	372.00
Kanpur Nagar	Shivrajpur	2	43.39	78.00	986.00	-	13	14.00	345.00
Kanpur Nagar	Patara	0	-	-	1086.00	-	15	10.00	265.00
Kanpur Nagar	Bhitargaon	0	-	-	1120.00	-	13	12.00	317.00
Kanpur Nagar	Ghatampur	0	-	-	1732.00	-	17	12.00	382.00
District Total		**4**	**103.51**	**85**	**9121**	**-**	**149**	**137**	**3550**
Kaushambi	Kara	0	-	-	160.00	12800.00	0	-	-
Kaushambi	Sirathu	0	-	-	485.00	38800.00	0	-	-
Kaushambi	Sarsawan	1	24.00	78.00	368.00	29440.00	0	-	-
Kaushambi	Manjhanpur	0	-	-	109.00	8720.00	0	-	-
Kaushambi	Koshambhi	0	-	-	312.00	24960.00	0	-	-
Kaushambi	Chail	0	-	-	168.00	13440.00	0	-	-
Kaushambi	Newada	0	-	-	40.00	3200.00	0	-	-
District Total		**1**	**24**	**78**	**1765**	**141200**	**0**	**-**	**-**
Kanshiram Nagar	Soron	0	-	-	-	-	6	5.00	60.00
Kanshiram Nagar	Ganj Dundwara	0	-	-	30.00	2850.00	8	9.00	80.00
Kanshiram Nagar	Amanpur	0	-	-	185.00	16125.00	7	8.00	85.00
Kanshiram Nagar	Sahawar	0	-	-	-	-	5	5.00	75.00
Kanshiram Nagar	Patiyali	1	89.80	164.00	500.00	44700.00	4	4.00	30.00
Kanshiram Nagar	Sidhpura	0	-	-	115.00	10275.00	5	4.00	25.00
District Total		**41**	**109.8**	**164**	**975**	**87625**	**39**	**38**	**395**
Mainpuri	Ghiror	0	-	-	110.00	9350.00	1	0.78	43.20
Mainpuri	Kuraoli	0	-	-	260.00	22100.00	3	3.07	50.40
Mainpuri	Mainpuri	1	1.40	42.00	900.00	74825.00	1	0.40	100.80
Mainpuri	Barnahal	2	5.18	155.40	170.00	16150.00	1	0.52	36.00
Mainpuri	Karhal	3	4.23	126.90	285.00	25925.00	1	1.00	21.60
Mainpuri	Sultanganj	0	-	-	734.00	65755.00	2	1.75	86.40
Mainpuri	Bewar	0	-	-	170.00	14550.00	1	0.26	64.80
Mainpuri	Kishni	0	-	-	80.00	6800.00	0	-	-
District Total		**6**	**10.81**	**324.3**	**2869**	**249455**	**11**	**8.18**	**453.6**

ANNEXURE – 3.2

Name of Division: NARORA DIVISION LGC ALIGARH

Sl. No.	NAME OF CANAL	TOTAL LENGTH (KM.)	OFF TAKE CANAL/ CHAINAGE	DISCHARGE (CUSEC)	CCA (Hac)	DISTRICTS COVERED	DISTRICT WISE BLOCKS COVERED	BLOCK WISE: VILLAGES COVERED
	2	3	4	5	6	7	8	9
1	Lower Ganga canal	89.5	Head regulator on Right Bank of Ganga River on U/S on Narora Barrage.	8500	343	Bulandshar	Dibai	
						Aligarh	Gangiri, Bijoli	
						Kanshiram Nagar	Soron, Kasganj	
						Etah	Marehra	
						Firozabad	Eka	
	Parrallel Lower Ganga	89.14	Head regulator on Right Bank of Ganga River on U/S on Narora Barrage.	4200		Bulandshar	Dibai	
						Aligarh	Gangiri. Bijoli	
						Kanshiram Nagar	Soron, Kasganj	
				8900*		Etah	Marehra	
						Firozabad	Eka	
	Total	**178..64**						
	Branch	**178.64**						
	Distributary	**0**						
	Minor	**0**						

* = Capacity of the PLGC is to be enhanced from 4200 cusecs to 8900 cusecs by lining (keeping FSL same but Lowering deprth) All the pucca structures have already been constructed for enhanced discharge. PLGC is running only in Kharif from June to October of utilise water available in monsoon.

Name of Division: Irrigation Division, Kanshiram Nagar

Sl.No.	NAME OF CANAL	TOTAL LENGTH (KM.)	OFF TAKE CANAL/ CHAINAGE	DISCHARGE (CUSEC)	CCA (Hac)	GCA (Hac)	DISTRICTS COVERED	DISTRICTS WISE BLOCKS COVERED	BLOCK WISE VILLAGES COVERED
1	2	3	4	5	6		7	8	9
1	Farrukhabad branch	70.000	LGC/41.452	10.2	56.45	6210.0	Kanshirarn nager/Etah	Sidpura, Sahawar, Soron, Ganjdundwara,	Dewar', **Prahladpur,** Badanpur, Northa, **Rampur,** Khojpur, Nathupur, Shekhpur, Sailai, Mudha, Thana, Mahjaula, Ganeshpur, Vijaypur, Bilsad, **Tajpur** Tigara
2	Soron MR	7.140	F.B./10.876	8.0	290	320.0	Kanshiram nager	Soron	Takuapar, Pahadpurm Anandipur, Kharidpur
3	Wajipur MR.	7.102	F.B110.898	15.0	1419	1561.0	Kanshiram nager	Amapur	Kashimpur, Munabbarpur, Bajipur, Birikhera, Nimari
4	Nababganj Dy.	14.484	F.B.114.490	**44.0**	1965	1865.0	Kanshiram nager	**Sahawar**	**Raipur,** Patana, Chadi, Badagawn, Khitauli Sahavar, **Ganeshpur, Abhapura**
5	Jamallpur MR.	6.436	Nababganj Dy.17.229	13.0	621	685.0	Kanshiram nager	Sahawar	Jamalpur, Bhilauli Lakhmipur, Khalikpur, Rahimpur
6	Kanoi MR.	2.363	Nababganj Dy./13.616	8.0	462	508.0	Kanshiram nager	Sahawar	Kanaui, Gunar, Padampur, Jahori
7	Bachmai D .	**26.924**	F.B./15.318	208.0	5078	5586.0	**Kanshiram nager**	**Amapur/** sidpura	**Rajpur, Badharikala, Bahta,** Bharatpur, **Barahnagar, Pin** i Surjai, Nauvgawn, Pithanpur, **Saianpur**
8	Kushkari MR.	5.796	Bachmai Dy./2.069	12.0	947	1042.0	Kanshiram nager	Amapur	Gedupura, Numari Khushsari Mandma
9	Beenpur MR.	9.654	Bachmai Dy./2.538	20.0		2095.0	Kanshiram nager	Amapur/ sahawar	Binpur kalan, Qatehpur, Amirshah, Bodhanarariya
10	**Sarsai** Dy.	17.702	Bachmai Dy.15.257	40.0	**2708**	2980.0	Kanshiram nager	sidpura/ Amapur	Badheri, Nagalakhati Devepur, Kondha, Anandpur
11	Anandpur MR.	3,923	Sarsai Dy./6.133	5.0	598	652.0	Kanshiram nager	Amapur	Sarsed, Pratapur
12	Pilkhuni MR,	2.514	Sarsai Dy./16.30	4.0	523	575.0	Kanshiram nager	sidpura	Hanspur, Pilkhuni
13	**Jatau** Dy.	10.116	Bachmai Dy./8.408	41.0	**2645**	2910.0	Kanshiram **nager**	Amapur	Karsana, Lakhmipur, Allipur, Sevika
14	Jarai MR	3.822	Jatau Dy./9.241	10.0	372	410.0	Kanshiram nager	Amapur	Tikuriya Fakauta, Sherpur
15	Amapur MR.	2.861	Bachmai Dy./10.778	5.0	357	395.0	Kanshiram nager	Amapur	Chaupara Harthara, ?Dadwara
16	Chandpur MR	6.500	Bachmal Dy./25 155	12.0	1123	1,235.0	Kanshiram nager	sidpura	Damn, Muchchhinpur, Sidhpura, Hamirpur
17	Khojpur MR	10.860	F B /24 679	27.0	2203	2425.0	Kanshiram nager	sahawar/Sidpura	Khitauli, Khojpur Saraudhi, Unchgawn
18	Mohanpur DY.	**32.298**	**F.B.129.992**	224.0	5558	6114.0	Kanshiram nager/Etah	sahawar/ Sidpura	Basai, Mohanpur, Gilauli, Rajeetpur, Madhupura, Tazpur, Kilauni, Bhujpura, Bichaula, Bhaupura Gulangariva
19	Bahota DY	14.574	Mohanpur DY./2.8	42.0	1443	1588.0	Kanshiram nager	sahawar/ patyali	Gadhaka, Mohariya, Padarathpur, Jadhar, Gudhyai, Sunarpura, Hathaudawan
20	Karnpur MR	12.070	Bahota DY./3.241	19.0	1091	1200.0	Kanshiram nager		Mehara, Karanpur, Kharakpur, Mijakhuri
21	Yusufnagar MR	1.609	Karnpur MR./16.437	2.0	136	150.0	Kanshiram nager		Karanpur, Yusufnagar
22	Mohanpur MR	5.432	Mohanpur DY./5.727	9.0	638	702.0	Kanshiram nager		Mohanpur, Khatena, Gilali Hanspur, Yusufnagar,
23	Sikhara MR.	6.437	Mohanpur DY.19.479	9.0	857	943.0	Kanshiram nager		Ranjeetpur, Silchahara, Piyri
24	Dhansinghpur MR.	2.005	Mohanpur DY./12.645	3.0	339	373.0	Kanshiram nager		Thati, Tajpur
25	Longpur MR.	5.029	Mohanpur DY./17.175	6.0	442	520.0	Kanshiram nager		Pahalohi, Gangsara, Bhujpura
26	Bilouti MR.	1.106	Mohanpur DY./27.376	2.0	126	140.0	Kanshiram nager		Wiloti, Wichola
27	Balharpur MR.	1.208	Mohanpur DY./17.955	2.0	170	• 187.0	Kanshiram nager		Bhujpura. Valharpur
28	Kamalpur MR.	1.360	Mohanpur DY./19.630	4.0	386	425.0	Kanshiram nager		Bhahupura, Non, Dilori
29	Ajeetnager MR.	0.851	Mohanpur DY./20.940	2.0	182	205.0	Kanshiram nager		Kayampur. Ajeetnagar
30	Dahali MR.	3.920	Mohanpur DY./22.907	6.0	273	725.0	Kanshiram nager		Sarawal, Daheli Khawa
31	Veersinghpur MR.	4.070	Mohanpur DY./22.907	8.0	315	835.0	Kanshiram nager	.	Bahorpura, Birsinghpur
32	Utarana MR.	1.223	Veersinghpur MR./2.916	2.0	341	375.0	Kanshiram nager		Sujanpur, Utarana
33	Shakhipur MR.	3.720	Mohanpur DY./27.960	7.0	471	518.0	Kanshiram nager		Waroli, Suhagpur, Faglaun
34	Amritpur MR.	4.905	Mohanpur DY./31.091	6.0	306	337.0	Kanshiram nager		Ghumari, Nagala Dayal
35	Targawan Dy.	**6.659**	Mohanpur DY.132.298	17.0	**579**	635.0	Kanshiram **nager**		**Gulangagariya,** Salernpura, Targawa
36	Rashidpur MR.	2.413	Targawan Dy./3.459	4.0	162	178.0	Kanshiram nager		Nagaladayal Kalyanpur
37	Khatupura Dy.	**10.469**	Mohanpur DY.122.298	**33.0**	**1590**	1750.0	**Kanshiram nager**		**Sirau,** Khetpura, Gangpur, **Harsinghpur**
38	Roopdhani MR.	1.609	Khatupura Dy./3.227	2.0	213	234.0	Kanshiram nager		Rupdhani, Kasela
39	Hajipur MR.	4.824	Khatupura Dy./5.433	10.0	566	623.0	Kanshiram nager		Hajipur, Nakhatpura Manikpur
40	Ganjdundwara Dy.	14.176	F.B./29.412	43.0	**1188**	1307.0	**Kanshiram** nager		Bicharaula, Patiyali, **Gangdundwara,** Dulai, Gadhka, Kharpara
41	Pachpokhara Dy.	10.203	Ganjdundwara Dy./4.542	**18.0**	**1158**	1275.0	Kanshiram nager		Padarathpar, Wahanpur, Rara, Sarnspur
42	**Mudhra** Dy.	**9.602**	F.B./40.840	27.0	**1009**	1110.0	Kanshiram nager		Ramapura, Bahadurnagar, karsaina, Mudha. Dulai
43	Patyali MR.	5.758	Mudhra Dy./2.505	9.0	858	944.0	Kanshiram nager		Patiyali, Alipur, Dadar
44	Lalghan MR.	7.751	F.B./47.325	8.0	658	725.0	Kanshiram nager		Ganpatipur, Narthar, Lalgadhi
45	Bhargain Dy.	**13.550-**	F.B./54.012	**38.0**	**1188**	1307.0	Kanshiram nager		Naugawan, Aurangabad, Chakpahada, Bhargain Masrath
46	Thane MR.	3.835	Bhargain Dy./0.765	6.0	369	406.0	Kanshirarn nager		Thana, Srinagala
47	Majzola MR.	3.633	Bhargain Dy./6.135	6.0	603	663.0	Kanshiram nager		Majhaula, Nagala Amir
48	Wilsar Dy.	7.469	F.B./69.345	14.0	**1458**	1604.0	Kanshiram nager		Chandanpur, Bilsad, Patti Bhawanpur Kishanpur
49	Nathuapur MR.	3.118	VVilsar Dy./4.086	3.0	620	68.0	Kanshiram nager		Nathuapar, Mitauliya
	Total	**415.183**			**48564**				
	Branch	70.000			56				
	Distributary	173.652	.		26124				
	Minor	171.531			22384				

Name of Division: Irrigation Division, Farrukhabad

Sl.No.	NAME OF CANAL	TOTAL LENGTH (KM.)	OFF TAKE CANAL/ CHAINAGE	DISCHARGE (CUSEC)	CCA (Hac)	DISTRICTS COVERED	DISTRICTS WISE BLOCKS COVERED	BLOCK WISE VILLAGES COVERED
1	2	3	4	5	6	7	8	9
1	Farrukhabad Br.	21.610	41.450 L.G.0 (L/B)	1100.000	0.4285	Farrukhabad	Kayamganj	Barkhera, Shafa, Aliyapur Sotepur, Kayamganj, Manjola
							Nababganj	Shafa
								Aliyapur
								Sotepur
								Kayamganj, Majola, Jabbupur
								Narsinghpur
								Batasha, Mayi Raseedpur, Shasiya, Adudpur
2	Tyur Dy.	8.050	77.737, Farrukhabad **Br. (R/B)**	**30.500**	**1766**	Farrukhabad	Kayamganj	Barkhera, Tyurgadi, Virhampur
						Etah	Aliganj	Mohan Nagla, Harsauli
3	Lalayi E .	14.280	80.450, Farrukhabad Br. (R/B)	63.000	**1562**	Farrukhabad	Kayamganj	Aliyapur, Hakikatpur, Hadiyapur
							Nababganj	Lalyi, Barabiku, Sivrai Math, Aladarpur Pati Ka Nagla, Safra
4	Khinmini Dy.	17.72	98.050, Farrukhabad Br.	49.000	1915	Farrukhabad	Shamshabad	Adadpur Milkiya, Hathiyapur, Manjna, Sukurullapur, Sadikpur, Kinmini, Turkipur, Baraun, Chowrashiya, Manjola, Wawalpur, Agoli
5	Hotepur Mr.	4.83	77.737, Farrukhabad Br. (LIB)	7.000	725	Farrukhabad	Kayamganj	Barkhera, Khetalpur Souriya, Agartla, Hotepur
6	Katiya Mr.	6.13	77.737„ Farrukhabad Br.	8.000	797	Farrukhabad	Kayamganj	Safa, Katiya, Surajpur, Sikandarpur, Barauli
7	**Jaura Mr.**	6.26	80.170 , Farrukhabad Br. (L/B)	10.000	886	Farrukhabad	Kayamganj	Aliyapur, Sotepur, Deeppur, Nagriya, Saraiya, Jaura, Pattiya
8	**Ritaul Mr.**	1.93	2.458 Lalai DY (L/B)	2.200	2.25	Farrukhabad	Kayamganj	Azampur, Ranipur, Gor, Narayanamau, Ritoul
9	**Paithan Mr**	6.23	3.548, Laiai DY (RIB)	8.200	769	Farrukhabad	Kayamganj Kayamganj	Azampur, Bhadrawa, Padmangala, Hazratpur, Neyamapur, Paithan
10	Allahpur Mr.	3.42	3.998, Lalai DY (L/B)	5	490	Farrukhabad		Lalyi, Dhamdhera, Allahpur, Madarpur,
11	Ejaur Mr.	3.22	6.576, Lalai DY (L/B)	3.000	291	Farrukhabad	Kayamganj	Ritaul, Ijaur
12	Jirau Mr.	3.22	8.246 , Lalai DY (R/B)	7.500	733	Farrukhabad	Kayamgany Nabab an	Barabiku, Jirau, Silsanda
13	Ladhai Mr.	1.61	9.244 , Lalai DY (L/B)	2.000	208	Farrukhabad	Kayamganj/ Nababganj	Jahanpur. Sivrai Math. Ladhaiya
14	jaysinghpur Mr.	3.79	11.184 , Lalai DY (R/B)	3.700	384	Farrukhabad	Kayamganj/ Nababganj	Aladatpur, Ramapur, Jaysinghpur
15	Rajpalpur. Mr.	2.95	11.761 , Lalai DY (L/B)	3.000	275	Farrukhabad		Lakhanpur, Nagla Pati, Rajpalpur,
16	Jyoni Mr.	3.42	14.280 , Lalai DY (L/B)	5.300	369	Farrukhabad	Kayamganj/ Nababganj	Safra, Salempur Dudemai Jeni, Juna
17	Knasi Mr.	3.82	14.280 , Lalai DY (R/B)	6.800	701	Farrukhabad	Kayamganj/ Nababganj	Sathra, Juna, Kanasi
18	Amogpur Mr.	4.94	4.080 , Tyor DY (R/B)	14.000	813	Farrukhabad	Aliganj	Nagla gadi, Darapur, Sisauta Doshpur
19	Amrauli Mr.	3.84	4.268 , Amoghapur Mr. (L/B)	4.400	460	Farrukhabad	Aliganj	Sisauta Doshpur, Amrauli
20	SharnShabad Mr.	9.65	88.006 , Farrukhabad Br. (L/B)	14.000	1337	Farrukhabad	Kayamgany Shamshabad	Jabbupur. Enayat Nagla, Pitaura, Barihala, Mamapur. Barjala. Tusariya, Lahra, Phesbang, Rajlamai, Kisrauli
21	Manjna Mr.	2.21	3.168 , Khinmini Dy. (R/B)	3.000	218	Farrukhabad	Shamshabad	Manjna. Milkiya. Samshabad, Nanakpur
22	Roshanbad Mr.	2.36	4.027 , Khinmini Dy. (L/B)	3.200	347	Farrukhabad	Shamshabad	Hadiyapur, Roshnabad. Gomdapur. Sutaiti
23	Barampur Mr.	4.53	4.927 , Khinmini Dy. (L/B)	8.000	576	Farrukhabad	Shamshabad	Hathiyapur, Nagla Tal, Vairampur, Uliyapur, Naglanan
24	Vichlaiya Mr.	2.82	0.467 Bairumpur Mr. (R/B)	2.400	229	Farrukhabad	Shamshabad	Hjiyapur, Shukrullapur, Ranglau. Ushrapur
25	Vighauna Mr.	3.72	6.605 , Khinmini Dy. (R/B)	4.600	4.80	Farrukhabad	Shamshabad	Vighona, Urshrapur
26	Harsinghpur Mr.	3.22	11.032 , Khinmini Dy. (L/B)	3.000	284	Farrukhabad	Shamshabad	Harsinghpur, Chowrasiya. Turkipur, Shamshabad, Gulal Nagla
	Total	**149180**			**20427**			
	Branch	21.610			4285			
	Distributary	40.050			5243			
	Minor	88.120			10899			

Name of Division: Irrigation Division, Etah

Sl.No.	NAME OF CANAL	TOTAL LENGTH (KM.)	OFF TAKE CANAL / CHAINAGE	DISCHARGE (CUSEC)	CCA (Hac)	GCA (Hac)	DISTRICTS COVERED	DISTRICTS WISE BLOCKS COVERED	BLOCK WISE VILLAGES COVERED
1	2	3	4	5	6		7	8	9
1	BEWAR BR.	92.613	LGC/63.517	**900.0**	**6031**	6635	ETAH/ MAINPURI	Shitalpur, Sakit, Kurawali, Sultanganj, Bewar	**Ratanpur,** Sirsatippu, Lalpur, Lakhaura, Jirsami, Milawali, Saharpur, Tarauli, Ramnagar, Kartala, **Aan,** Bendula, Barkheda, Bagwala, Nagariya, **Rampur,** Sirsauli, Billo, Kinhawar, Alipur, Patti
2	GARHI DY.	**15.860**	B.BR. 13.478	7.6	2302	2532	ETAH	**Shitalpur**	**Jirsami,** N. Pawal, Milavvali, Mauat, Kartala, **Kilrmau, Khiriya Bagwala**
3	MAH uAT iv R.	3.020	GARHI DY./ 5.243	4.7	458	504	ETAH	Shitalpur	Mauat, Wahanpur, Aan, Chakaramnagar
4	AUN MR.	1.320	GARHI DY./ 9.034	2.5	122	248	ETAH	Shitalpur	Aan, Bhaqpur, Kutabpur, Udditpur
5	KHARAVVA MR.	6.240	GARHI DY./ 10.471	17.0	916	1008	ETAH	Shitalpur	Sahaspur, Bajidpur, Naharpur, Ramnagar, Kartala, Gadi, Kamalpur, Khadaua, Chaharpur, Nawarauli
6	BENDULA MR.	2.550	KHARAWA MR./ 2.219	6.6	573	630	ETAH	Shitalpur	Ramnagar, Bandula, Pahara, Kabirpur, Mirjapur, Hamidpur, Gadi Khadaua Pahrai
7	BAG VVALA MR.	2.410	GARHI DY/ 14.432	4.0	466	515	ETAH	Shitalpur	Kartala, Bagwala, Talipur, Khediya, Labheta
8	PALRA MR.	4.020	GARHI DY/ 15.860	7.8	788	870	ETAH	Shitalpur	Paidapur, Khadaua, N. Kuriya, Ualar, Milkbanhera
9	KANSURI MR.	3.260	GARHI DY/ 15.860	12.0	4,55	501	ETAH	Shitalpur	Paidapur, Harnawalim Kansuri Mainather, Nlilkbanhera
10	BHAGWANTPUR MR.	3.020	KANSURI MR./ 0.780	4.8	209	230	ETAH	Shitalpur	Paidapur, Harnawali, Kansuri, Sajjanpur, Bagwala, Khediya
11	MAINATHER MR.	1.790	KANSURI MR./ 2.293	1.9	464	510	ETAH	Shitalpur	Kansuri, Manather Harchandpur, Sausa, Milkbanhera
2	SAINTHRI MR.	3.220	B.BR. /21.122	5.0	1019	1121	ETAH	Shitalpur	Pawas, Sinqhpur, Lakhmipur, Dalalpur Saithri
13	PAWAS MR.	2.010	SAINTHRI MR./0.805	2.0	283	312	ETAH	Shitalpur	Pawas, Lakhmipur, Kunwali
14	SAKEET **DY.**	11.480	B.BR. **/26.099**	**38.0**	1917	2110	ETAH	Sakit	Saidpur, Nigohhasanpur, Madhupura, Bahadurpur, Akabarpur, IVIalawan, Kamrauch, Mahuakheda
15	CHCHECHCHNA MR.	3:220	SAKEET DY./0.098	6.0	623	685	ETAH	Sakit	Chhachhaina, Harchandpur, Pura, Umrawpur, Muwaripur
16	BAOLI MR.	4.420	SAKEET DY10.472	5.0	311	345	ETAH	Sakit	Milkchhachhaina, Pamhora, Aashpur, Puraw, Babali, Sabalpur, Sahaspur, Nekpur
17	SABALPUR MR.	1.710	SAKEET DY./4.959	2.0	230	253	ETAH	Sakit	Nekpur, Sabalpur, Nagalakaji
18	**MALAWAN DY.**	**21.600**	B.BR. **/26.459**	76.0	4229 ,	4652	ETAH/ MAINPURI	Sakit/ Kurawali	Saidpur, Nigohhasanpur, Madhupura, Bahadurpur, Akabarpur, Malawan, Kangraul, Mahuakheda
19	AYAR DY.	8.870	MALAWAN DY./8.147	**40.0**	**1503**	1655	ETAH	Sakit	**Malawan,** Ayar, Ambarpur, Gadhiyashilam, Mauakheda, Sauhar
20	SONHAR MR.	9.200	AYAR DY. /4.380	25.0	2644	2910	ETAH	Sakit	Ayar, Brisinghpur, Sauhar, Rasulpur, Kutukpur, Lalpur, Timanpura
21	ASSPUR MR.	4.080	MALAVVAN DY./0.028	5.0	790	196	ETAH	Sakit	Milkchhachhaina, Manikpur, Paphaira, As Shahpur, Madhupura
22	JOGPUR MR.	1.380	SONHAR MR.12.090	2.0	205	225 ,	ETAH	Sakit	Brisinghpur, Sauhar, Rarnnagar, Kutuspur, Naga, Rasulpur
23	PANWAH DY.	10.275	B.BR.141.1.71	16.0	1254	1380	MAINPURI	Kurawli	Gadhiya, Milawali, **Belahar,** Pahadpur, VIrpur, Kanchamour
24	BELAHAR MR.	1.507	PANVVAH DY./4.936	4.4	527	580	MAINPURI	Kurawli	Jeegan, Chadhai, Milawali, Belahar, Kanchanpur, Midhawalikhurd
25	ASHOKPUR MR.	6.207	B.BR./47.234	12.0	1330	1465	MAINPURI	Kurawli	Sarayrati, Mahiyapur, Ashokpur, Udaipurhar. Devinacar, Kishaniur, Ganeshour
26	BRISHIGHPUR MR.	4.656	B.BR./47.515	9.8	880	970	MAINPURI	Kurawli	Sarayrati, Rampura, Sahadatpur, Birsinghpur, Tiwaiya, Didpur
27	MAHADEWA DY.	10.056	B.BR./53.703	11.2	1089	1200	MAINPURI	**Kurawli**	Sujanpur, Nagariya, Mahadewa, Hajimpur, Nanamau, Sujrai Wichhawan
28	KURAWALI DY.	18.356	B.BR./53.871	91.0	**2880**	3168	MAINPURI	**Kurawli**	Kurawali, **Sirsa,** Haphirpur, Singhpur, Chandpur. Junhaisa, Chaurapur, Adhapura, Aurand.h, **Khadauwa**
29	FIROJPUR MR.	4.425	KURAWALI DY./1.797	6.7	670	738	MANPURI	Kurawli	Firaujupur, Chancipura, Sindhpura, Farauhhajpur. Alupura, Nijampur
30	SALAMPUR MR.	2.413	KURAVVALI DY./8.064	3.4	385	425	MAINPURI	Sultanganj	Salempur, Junhara, Rosinghpur, Jaramai. Lahara,
31	SUNNAMAI MR.	3.821	KURAVVALI DY.18.249	4.5	424	465	MAINPURI	Sultanganj	Jaramai, Sunnamai, Dalippur, De^{y}ganj. Nagala, Saimar -I
32	N. SAMER MR.	1.609	KURAVVALI DY./9.743	4.8	268	295	MAINPURI	Sultanian	Nasala Sairnar, Lahara, Sunnarnai Sancta
33	**LAHARA MR.**	1.161	N.SAMER **MR./0.773**	**2.6**	**226**	P	MAINPURI	Sultanganj	Jaramai, Sunnamai, Lahara, Sanda
34	**SANDA MR.**	**4.425**	KURAWALI **DY./10.413**	**7.6**	**862**	**862**	MAINPURI	Suitanganj	Nagala Samar, Sanda, Shahpur, Salarpur, Bhogpur. Ganeshpur
35	**DALEEPPUR MR.**	**8.045**	KURAWALI DY./10.481	13	**1186**	1305	MAI N PURI	Suitanganj	Devganj. Nagala, Saimar, Simarai. Jaswantpur. Kharana Sahara, Aaurandh
36	**SAHARA MR.**	2.736	DALEEPPUR MR./2.983	2.6	276	300	MAINPURI	Suitanganj	Simarai, Sahara, Jaswantpur
37	**JAGATPUR MR.**	**3.017**	KURAWALI **DY./18.356**	**5.4**	**790**	**.V&I**	MAINPURI	Sultanganj	Jagatpur, Duchhauna, Katika, Surajpur, Balapur. Rampur
38	**AURANDH MR**	2.486	KURAWALI DY./18.356	**5**	**664**	**730**	MAINPURI	Sultanganj	Sahara, Aaurandh. Jagatpur
39	**BEELON DY.**	8.587	B.B.R./62.757	**13.0**	**1383**	**1522**	MAINPURI	Sultangapj	Billaun, Aaurandh, Naka, Bichhawa, kinhawar
40	BEWAR **DY.**	**20.257**	**B.B.R./73.460**	61.0	**2950**	**3245**	MAINPURI	Bewar	Alidpur, Patari, Mani kpur, Jalalpur, Devipur, Saraiya, Barauli, Tikuri, Bilpur, Bewar
41	DEVIPUR **MR**	**1.709**	**BEWAR DY./2.319**	3	225	248	MAINPURI	Sultanganj	Alipur, Dehali, manikaur, Devieur
42	**DALPATPUR MR.**	**3.218**	**BEVVAR DY./3.680**	**3.0i**	!III	**50**	MAINPURI	Sultanganj	Deyirpur, Manikpur, Karnalpur, Jasaratpur, Dalpatpur,
43	**HARGANPUR MR.**	**2.213**	**BEWAR DY./5.009**	**3.7**	**334**	**365**	MAINPURI	Sultanganj	Jasaratpur, Muradpur, Nagariya. Birsinghpur, Hamideur, Hareaneur, Ukari
44	BAROULI MR.	**3.613**	**BEVVAR DY./7.345**	**5.2**	411	**450**	MAINPURI	Sultanganj	Saraiya, Rakba, Nijampur, Barauli
45	**BHAISROULI** MR.	1.810	**BEWAR DY./8.883**	**8.4**	**316**	**348**	MAINPURI	Bewar	Barauli, Saraiya, Bhasrauli, Amarpur
46	**BHOGOAN DY.**	**13.439**	**B.B.R.173.409**	31.0	1648	**1813**	MAINPURI	Bewar	Bhaueawn. Padarthsur
47	ROHAILA MR.	2.299	BHOGOAN DY./11.300	4.4	385	425	MAINPURI	Bewar	Rohila, Padarathpur
48	BANKIA **DV.**	22.264	B.B.R./73.409	56.0	**2926**	3219	MAINPURI	Bewar	Alipur, Patari, Devirpur, Tigwan, Karpiya, Bajhaida, Wankiya, Chadhipur
49	JASANPUR MR.	2.815	BANKIA DY.16.786	6.2	372	410	MAINPURI	Bewar	Jasaranpur, Arapupur, Braraipur, Sarsrawa, Vashawanpur
50	KULIPUR MR.	0.956	JASANPUR MR./1.094	2.9	390	429	MAINPURI	Bewar	Bakipur. Bhalwa, Vinodpur, Kulipur
51	BANKIPUR MR.	1.420	BANKIA DY/7.736	2.8	296	325	MAINPURI	Bewar	Tigawan, Kanshirampur, Puranpur, Mahadiya, Bakipur
52	MANPUR MR	8.045	BANKIA DY/8.170	6.0	295	324	MAINPURI	Bewar	Manpur, Khadi, Saidpur

53	KARPIA MR.	2.470	BANKIA DY/12 600	3.0	274	301	MAINPURI	Bewar	Kadiya, Bankiya, Majhola
54	**BAJHERA DY.**	**11.600**	**B.B.R./92.613**	**21.0**	**1697**	**1870**	**MAINPURI**	**Bewar**	**Bhasaula, Bajhaida, Rampur, Chilausa, Barah, Paraukha, Padamner, Tharamner**
55	**BINSIA DV.**	**22.520**	**B.B.R./92.613**	**52.0**	**3922**	**4314**	**MAINPURI**	**Bewar**	**Majhaula, Rampur, Paraukha, Shivsingpur, Nagalapandey, Hindupur, Nagthari, Bhedevi, Kathaili, Shekhpur**
56	DURJANPUR MR	6/4/1970	BINSIA DY./4.660	10.0	484	530	MAINPURI	Bewar	Duganpur, Paraukha, Purai, Taudarpur
57	PADAIVINER MR.	2.815	BINSIA DY./5.990	29.0	1068	1175	MAINPURI	Bewar	Padamner, Paraukha Jagatpur
58	NAGTHERA MR.	1.700	BINSIA DV /14.778	2.8	342	376	MAINPURI	Kishani	Hindupur, Alipur, Karbpur, Nagthara
59	BIHADAI MR.	2.455	BINSIA DY./17.556	4.8	572	630	MAINPURI	Kishani	Bhadai, Bwara
60	RANGPUR MR	3.925	BINSIA DY.119.565	3.3	281	310	MAINPURI	Kishani	Rangpur, Kaitholi, Chandipur
	LGC System								
1	**BANDI DV.**	**12.380**	**LGC/83.090**	**57.0**	**1112**	**2418**	**ETAH**	**Nidhaulikalan, Shitalpur**	**Himmatpur, Nagala, Galu, Prithvirajpur, Nidhaulikhurd, Bigaur**
2	CHAMKARI MR.	4.380	BANDI D1'10.720	7.0	2198	845	ETAH	Nidhaulikalan	Kamsan, Bijauri, Nagala Jasram
3	**PATARA DY.**	**8.850**	**BANDI DY./0.905**	**24.0**	**767**	**2160**	**ETAH/FIROZ ABAD**	**Nidhaulikalan/ Eka**	**Himmatpur, Nasirpur, Nagala, Bawan, Nagala, Dabbar, Nagala Bhim, Rauhasi, Nagala Randhaur, Kunipur, Patara**
4	BHAGNAIR MR.	3.860	PATARA DY./4.281	7.0	900	990	FIROZABAD	Eka	Hathauli, Jaisinghpur, Bharpur, Bhagner, Haripura
5	LAKHORA MR.	2.600	MALAVVAN DY./16.788	10.0	1112	1225	MAINPURI	Kurawli	Kangraul, Mauakheda, Lakhaura
	Total	**471.158**			**67499**	**74563**			
	Branch	92.613			6031	6635			
	Distributary	216.394			31579	37258			
	Minor	162.151			29889	30670			

Name of Division: Irrigation Division, Mainpuri

No.	NAME OF CANAL	TOTAL LENGTH (KM.)	OFF TAKE CANAL/ CHAINAGE	DISCHARGE (CUSEC)	CCA (Hac)	DISTRICTS COVERED	DISTRICTS WISE BLOCKS	BLOCK WISE VILLAGES COVERED
1	2	3	4	5	6	7	8	9
1	L.G.G	10.00	89.60 PLGC			Firojabael	Ekah	Ekah, Gadenpur, Udeser Sarnarn Singh, Udeser Rudra Sin ;I; Gosha. Deva
1	**Kanpur Br,**	**88.000**	**88.800 (L.G.C)**	**4000.000**	**138**	Etah	**Etah, Skeet**	**Sena Kala**
					190	Firojabad		Safedpur
					2684	Mainpuri		Ummendpur Sena, Sunderpur
						Mainpuri	Ekah	Namandariyay, Gopalpur, Udesergajadhar, Ninawali, Apur, Kailayi, Bhagnare, Milawali, N.Achal, N.Hariganve, N.Gokul, Khadeet
						Mainpuri	Ghiror	Chanari, Mauhkumpur
						Mainpuri	Ghiror	Ahmadpur, Hajipur, Usneedha, Hajipur, Budharra, N.Shalehi, N.Amar Singh, Vikrampur, Neelkanthpur, Aurangabad
						Mainpuri	Mainpuri	Audenya Padriya, Anghautha
						Mainpuri	Jageer	Dalpura, Bhawant, Sugaun, Pudri, Kasad
						Mainpuri	Kishni	Tariha, Mahigawan, Madusi, Singuni, Dhadhaus, Budauli
2	Nagriya Dy.	**60.200**	**27.163, Kanpur Br.**	**170.500**	**8431**	**Mainpuri**	**Ghiror**	**Salehi, Pachawar, Naseerpur, Aucha, Madhan**
						Mainpuri	Mainpuri	Nauner, Devamai, Audhenya Mandal, Lalpur Sathni,Audhen . a Padri a, Khariari,
						Mainpuri	Jageer	Kachpura, N. Gahiyar, Manchana, Rajalpur, Maidepur, Parwatpur, Jageer, Sagamai, Malikpur, Nawada, Madhupuri, Hathilau, chauchaniur, Aune
						Mainpuri	Kishni	Paharpur, Elanbhansh, Sakra,
						Mainpuri	Bever	Nunari, Kamalner, Harischandrapur
						Mainpuri	Kishni	Kushmara
3	Nauner Mr.	15.200	6.40 Nagaria Dy.	10.000	914	Mainpuri	Ghiror	Kurawali
						Mainpuri	Mainpuri	Silauliya
						Mainpuri	Ghiror	Gadiakhas
						Mainpuri	Mainpuri	Nauner, Dharmangatpur, Nagriya, Barauli, Halpura, Dalee ur Sathni
4	Lansganj Mr.	3.60	24.00 Nagaria Dy.	2.000	163	Mainpuri	Mainpuri	Lalpur Sathni, Dharau, Mainpuri Dehat, Madhau
5	Mainpuri Mr.	3.20	24.00 Nagaria Dy.	3.000	310	Mainpuri	Mainpuri	Kharpari
						Mainpuri	Sultanganj	Pushaina
6	Ajeetganj Mr.	10.00	33.60 Nagaria Dy.	14.000	1546	Mainpuri	Jageer	Ajeetganj, veerpur, Alau, Ratanpur Vara
7	Bhawant Mr.	5.50	38.40 Nagaria Dy.	3.600	645	Mainpuri	Jageer	Malikpur, Vaghiruwa, Bhawant, Vshavanpur
8	Salempur Mr.	7.60	46.20 Na aria Dy.	6.000	1710	Mainpuri	Jageer	Ong, Salempur, Padina, N.Kanhar
						Mainpuri	Bever	Rampura
						Mainpuri	Jageer	Jatpur, Bevati Kala Aghar
9	Raihar Mr.	10.15	52.80 Nagaria Dy.			Mainpuri	Kishni	Elartbansh, Sakra, Sobhanpur, Madaushi, Kamalner, Daudpur, Badanpur, N.Kunne, Husainpur, Jawapur. Kicha
10	Pachawar Dy .	60.60	27.163 Nagaria Dy .			Mainpuri	Ghiror	Neelkantpur, Pachawar, Kanegi, Punnu, Hadayi, Kudawali, Phespur, Gadiyakhash, Mahtauli, Dannahar, Darwa, Bhatani
						Mainpuri	Mainpuri	Nauner, Dharmagadpur, Nlagriya, Tindauli, Barauli, Haipura, Dalees our, Sathini, Audeniatari a Ani.autha
						Mainpuri	Jageer	Dalpura, Bhawant, Pariganwa, Sugaun, Pudri. Kasad Kamal a u
						Mainpuri	Kishni	Manganwa, Mudaust, Singhnt, Dhadaush, Husainpur. Badanpur, Badauli
11	Hirauli Mr,	4.15	85.00 Kanpur Br.			Mainpuri	Kishni	Budauli, Hirauli, Dhaniyapur, Basarmau, Tariha. \Martha. Hemour, Kh a'a ur
12	Budault Mr.	0.95	1.10 Hiroli Mr.			Mainpuri	Kishni	Hirauli. Kitha, Budauli
	Total Kanpur Br.	**269.150**						
	Branch	88.000						
	Distributary	60.200						
	Minor	120.950						
13	Etawa Br..	44:70	99.66 LC; C;		Dt&	Frojabad	Jashrana	Padampchwada, Badagaun. Kushiyari, Kh.lit:, Patikara
14	Jeda Mr.	6.20	2.00 Etawah Br.			Firojabad	Ekah	Ekah, Paidath. Gaheri, Kachwayi, Musthapabad
15	Kanakauwa Mr.	2.20	8.39 Etawah Br.	**1s1s1.**	L	Firojabad	Jashrana	Azampur, Silauta, Madhipur, Bhikanpur, Singhpur, Kabatpur
16	**Kaurara** Mr.	**14.80**	**13.67 Etawah Br.**			Firojabad	**Jashrana**	**Japara,** Bhedi, **Jashrana,** Salernpur, **Pachwa,** Sahalpur, **N.Sadi, Karaura Bujurg,** Ban* Bajeda **Bujurg**
17	Bhendi Mr.	4.40	2.00 Kaurara Dy.			Firojabad	Jashrana	Chapara, Khairiya, Patikara, jashrana, Paliya. Badagaun Bhedi
18	Paliya Mr.	4.80				Firojabad	Jashrana	Jashrana, Papya, Salempur, Paliya, Kaurara Bujurg,
19	Araun Mr.	4.10	13.00 Araon Mr.			Firojabad	Araun	Bajeda Bujurg, Bajni, Azmabad, Araun, Chahatpur, Wamai,
20	**Jarari Dy.**	**16.80 .**	**23.25** Etawah			Mainpuri	Ghiror	**Kushiyari, N.Fattekhan, Shahjanhapur,** Hirnmatpur, Hadai, **Bambrauli,** Ghiror, **Phaspur, Godhana, Kallaur Pacha, Lapgaunwa, M.Bambhauri, Mawahar, Jwapur,** Kosrna
21	Kaillaur Mr	7.20	6.60 Jarari Dy.	8.000	898	Mainpuri	Ghiror	Ghiror, Shahjanhapur, Aoop, Phaspur, Kallaur Pacha; Godhana
22	Darba Mr.	4.00	13.60 Jarari Dy.	4.000	810	Mainpuri	Ghiror	Kosma, Mu. Bambhauri, Awahar, Jwapur, Darwa
23	Jawapur Mr	3.20	16.20 Jarari Dy.	2.000	575	Mainpuri	Mainpuri	Jwapur, Echoli, Diwrauli, Jatkhera
24	Bambrauli Mr	6.40	24.10 Etawah Br.	6.000	2+91	Mainpuri	Ghiror	Kushiyari, N.Fattekhan, Bambroli, Kauson, Ghiror, Godhana

25	Kushiyari Dy.	**28.00**	**23.338 Etawah Br.**	**125.000**	**3425**	Mainpuri	Ghiror	**Kushiyari kausen, Nahili, Bharatd, Ghiror, Pindsara, Mu.Ghiror, Godhana, Taharpur, Himmatpur, Ujiyari, Godhana, Karukhera, Kosmka, Mu.Pahadpur, Fajilpur, Kosma Hinud, Bhtahraiya, Arnbarpur, Nwateda, Kerawal,** Bhagautipur, **Agrapur, Gokulpur, Sunupura, Bamat**
26	Bharaul Mr.	9.60	9.00 Kushiyari Dy	23.000	625	Firozabad	Araun	Koson, Sirauliya, Todarpur, Araun, Bharaul, VVamayi, Manupura
27	Pindsara Mr.	2.60	3.92 Bharaul Mr.	2.000	223	Firozabad	Araun	Mo.Ghiror, Taharur, Sakatpur, Kadina, Kanakpur, Khijarpur
28	Kundina Mr.	3.80	8.20 Kushiyai Dy.	3.500	311	Firozabad	Araun	Mo.Ghiror, Taharur, Sakatpur, Kadina, Kanakpur, Khijarpur
29	Godhana Mr.	9.80	9.60 Kushiyari Dy.	4.800	383	Mainpuri	Ghiror	Godhana, Lapganwa, Kosma, Mo.Hinud, Viduna, Jwapur
30	Nera Mr.	9.60	9.60 Kushiyari Dy.	15.000	998	Mainpuri	Ghiror	Taharpur, Godhana
31						Firozabad	Araun	Sakatpur, Kudina
						Mainpuri	Barnahal	N Har, Balpura, Rahmattullapur, Sajabarpur, Hajipur, Nera
32	Vidhuna Mr.	8.60	16.20 Kushiyari Dy.	7.200	621	Mainpuri		Kosma Hinud, Viduna, Jwapur, Gangsr
33	Kerawali Mr,.	6.00	16.40 Kushiyari Dy.	3.000	450	Mainpuri		Kosma hinud, Viduna, Kerawali, Gangsi, Gokulpur, Bhagrapur
	Total Etawah Br.	**196.800**			**17880**			
	Branch	044.700			1078			
	Distributory	059.600			7882			
	Minor	092.500			8920			
	Total Division	475.950			39910			
	Main Canal	**010.000**			0			
	Branch	132.700			1216			
	Distributory	119.800			16313			
	Minor	213.450			22381			

Name of Division: Irrigation Division, Kannauj

Sl. No.	NAME OF CANAL	TOTAL LENGTH (KIVI.)	OFF TAKE CANAL/ CHAINAGE	DISCHA MGE (CUSEC)	CC (Hac)	DISTRICTS COVERED	DISTRICTS WE BLOCKS COVERED	BLOCK WISE VILLAGES COVERED
1	2	3	4	5	6	7	8	9
1	**Kanpur Branch**	**64.00**	**-**	4000.00	-	**Kannauj**	**-**	**-**
2	**Tirwa Dy.**	**54.60**	**KNP Br.**	**262.00**	**9123**	**Kannauj**	**Haseran**	**103**
3	Lakh Mr.	3.40	Tirwa Dy.	4.15	688	Kannauj	Umarda	20
4	Kishanpur Mr.	5.80	Tirwa Dy.	7.23	936	Kannauj	Umarda	25
5	Barlyamau Mr.	6.00	Tirvva Dy.	4.80	604	Kannauj	Umarda	23
6	Kalsan Mr.	3.36	Tirwa Dy.	8.20	642	Kannauj	Umarda	18
7	Manikapur Mr.	1.40	Kishanpur Mr.	2.74	250	Kannauj	Umarda	8
8	Agaus Mr.	8.80	Tirwa Dy.	17.09	2396	Kannauj	Umarda	27
9	Umarda Mr.	2.70	Tirwa Dy.	4.40	669	Kannauj	Umarda	11
10	**Tilsara Dy.**	**14.10**	**Tirwa Dy.**	**23.74**	**2349**	**Kannauj**	**Umarda**	**15**
11	Gurauli Mr.	8.80	Tilsara Dy	6.30	695	Kannauj	Umarda	10
12	Thathiya **Dy.**	**20.10**	**Tirwa Dy.**	**46.32**	**2284**	**Kannauj**	**Umarda**	**20**
13	Pala Mr.	3.80	Thathia Dy.	3.30	558	Kannauj	Umarda	5
14	Chandiapur Mr.	5.00	Thathia Dy.	8.80	805	Kannauj	Umarda	6
15	Toosawari Mr.	4.00	Chandiapur Mr.	5.10	507	Kannauj	Umarda	3
16	Basta Mr.	4.20	Thathia Dy.	3.90	526	Kannauj	Umarda	4
17	Paithana Mr.	2.40	Thathia Dy.	3.10	371	Kannauj	Umarda	3
18	Jallapur Mr. •	3.20	Tirwa Dy.	2.30	225	Kannauj	Umarda	3
19	Tijalapur Mr.	3.40	Tirvva Dy.	3.60	465	Kannauj	Umarda	4
20	Fakar Bareva Mr.	4.00	Tirwa Dy.	3.61	540	Kannauj	Umarda	2
21	Bhadhousi Mr.	4.00	Tirwa Dy.	3.01	527	Kannauj	Umarda	3
22	Old Thathia Mr.	4.20	Tirwa Dy.	2.41	370	Kannauj	Umarda	2
23	**Sakrawa Dy.**	**19.70**	**KNP Br.**	**55.00**	**2007**	**PAPR/KNJ**	**Kisni**	7
24	Bhaulpur Mr	8.20	Sakrawa Dy	22.00	2791	Kannauj	Saurikh	3
25	Digree Mr.	4.30	Sakrawa Dy	5.00	163	Kannauj	Saurikh	1
26	Tarira Dy.	**20.30**	**KNP Br.**	**119.00**	**4723**	Kannauj	Sautikh	5
27	Mirjapur Dy.	**25.50**	**Tanya Dy.**	**60.00**	**3485**	**Kannauj**	Saurikh	**4**
28	**Sariya Mr.**	13.10	Mirjapur Dy.	17.00	2305	Kannauj	Saurikh	3
29	Kisai Mr.	7.30	Mirjapur Dy.	10.00	951	Kannauj	Saurikh	2
30	Kankan Kui Mr	3.60	Kisai Mr.	5.00	669	Kannauj	Saurikh	2
31	**Sahrai Mr.**	3.20	Kisai Mr.	4.00	966	Kannauj	Saurikh	1
32	Uncha Mr.	2.20	Tanya Dy. '	5.00	312	MPR	Kisni	1
33	Khair Nagar Dy.	**42.00**	**KNP Br.**	**74.00**	**2426**	**KNJ/ARY**	**Umarda**	**3**
34	Mahu Mr.	7.10	Khairnagar Dy.	7.05	925	KNYARY	Umarda	**1**
35	Birhaar Mr.	3.60	Khairnagar Dy.	7.20	579	Kannauj	Umarda	1
36	Hajipur Mr.	1.61	Birhar Mr.	2.70	207	Kannauj	Umarda	1
37	Khanpur Mr.	10.68	Khairnagar Dy.	15.40	2181	Kannauj	Umarda	1
38	Sarsai Mr.	7.80	Khairnagar Dy.	9.40	910	Kannauj	Umarda	1
39	Mugra Mr.	5.80	Khairnagar Dy.	8.20	1051	Kannauj	Umarda	1
40	**Nigoh Dy.**	**23.23**	**Bewar Br.**	**163.00**	**3595**	**MP /KNJ**	**Bewar CBR**	**12**
41	**Mighouli Dy.**	**16.89**	**Nigoh Dy.**	**64.00**	**2960**	**Kannauj**	**CBR**	8
42	Sakatbwear	3.02	Nigoh Dy.	5.00	621	MPR	Bewar	3
43	Nekamau Mr.	3.57	Nigoh Dy.	5.40	429	MPR	Bewar	3
44	Bheelpur Mr.	5.87	Nigoh Dy.	4.30	1255	MPR	Bewar	2
45	Prempur Mr.	4.34	Nigoh Dy.	10.00	972	Kannauj	CBR	5
46	Mahamoodpur Mr.	2.01	Nigoh Dy.	3.50	326	Kannauj	CBR	6
47	Khabriapur Mr.	7.64	Mighouli Dy.	15.00	1318	Kannauj	CBR	3
48	Uddhannpur Mr.	2.41	Khabriapur Mr.	3.30	321	Kannauj	CBR	8
49	Malpura Mr.	4.02	Mighouli Dy.	3.90	407	Kannauj	CBR	2
50	Kunwarpur Mr.	3.62	Mighouli Dy.	3,60	442	Kannauj	CBR	3
51	Atrouli Mr.	7.35	Mighouli Dy.	13.00	1512	Kannauj	CBR	
	Total	**501.220**			**66339**			
	Branch	64.000						
	Distributary	236.420			32952			
	Minor	200.800			33387			

Name of Division: Irrigation Division, Kanpur Division, LGC Kanpur

Sl.No.	NAME OF CANAL	TOTAL LENGTH (KM.)	OFF TAKE CANAL/ CHAINAGE	DISCHARGE (CUSEC)	CCA (Hac)	DISTRICTS COVERED	DISTRICTS WISE BLOCKS COVERED	BLOCK WISE VILLAGES COVERED
1	Reoria Dy.	39.80	Etawah Br.	214	109	kanpur/ramabai nadar	Patara, servankhera, ghatampur	
2	Hathei Dy,	16.77	Reona Dy.	56		kanpur/ ramabai nadar	patara, servankhera	
3	Reona Dv.	39.80	Etawah Br,	214	109	kanpur nagar	servankhera, akberpur	
4	Bhadesa dy.	11.20	Tilauchi Dy,	85		kanpur nagar	servankhera	
5	lasnapur Dy.	17.15	Tilauchi Dy.	55		rannabai nagar	akberpur	
6	Akberpur Dy.	34.70	Etawah r. Tail RIB			ramabai nagar	akberpur, malasa	
7	Akberpur Dv.	34.70	Etawah Br. Tail RIB	-		ramabai nagar/kanpur	malasa, ghatampur	
8	Shivrajpur Dy.	48.70	Kanpur Br. Km 155.75	214	8569	kanpur nagar	kakwan, billohre, shivrajpur, choubeypur	
9	Nadiha Dy.	17.40	Sheorajpur Dy. Km 12.172	30	2587	kanpur nagar	chaubeypur, billohre, shivrajpur	
10	Dubiyana Dy.	19.50	Sheorajpur Dy. Km 12.172	37	3032	kanpur nagar	billohre, shivrajpur	
11	Taktauly Dy.	28.85	Kanpur Br. Km 166.174	74	2273	kanpur nagar	shivrajpur, kakwan	
12	Chaubeypur Dy.	12.06	Taktaully Dy. Km 21.706	15	1420.47	kanpur nagar	chaubeypur	
13	Jagatpur Dy.	9.26	Taktaully Dy. Km 20.108	12	1101.57	kanpur nagar	chaubeypur	
14	Uttah Dy	11.10	Kanpur Br. Km 154.51	22	2150	kanpur nagar	kakwan	
15	Saibasu Dy.	12.87	Shivrajpur Dy. Km 7.25	26	2449.61	kanpur nagar	kakwan, billohre	
16	Ghatampur Dy.	82.26	Etawah Br. Tail	469	12170	ramabai nagar/kanpur/fatehpur	akberpur,servankhera, patara, bheetar gaon	
17	Paras Dy	15.70	Ghatampur Dy. Km. 57.80	34.56	2956	kanpur nagar	patara, ghatampur	
18	Bhadras Dy.	17.96	Ghatarnpur Dy. Km. 38.40	140	2815	kanpur nagar	patara, ghatampur	
19	Bhilsa Dy.	7.90	Ghatampur Dy. Km. 50.80	14	1285	kanpur nagar	bheetargaon	
20	**Jalala Dy.**	13.00	Bhadras Dy. Km 7.48	22	2069	kanpur nagar	ghatampur	
21	Bhadwara Dy.	11.26	Ghatampur Dy. Km 61.50	25	2433	kanpur nagar	bheetargaon	
	Total	**501.94**			**47529**			
	Branch	0.000			0			
	Distributary	501.940			47529			
	Minor	0.000			0			
22	Kanpurr. Br.			,		**Kanpur** napjar		
23	**Maddupur** Dy.	**23.90**	165.214 RIB	**60**	**2607**	**kanpur nagar**	**billohre •**	
24	Kohawa Mr.				244	kanpur nagar		
25	Karanjhai mr				219	kanpur nagar		
26	Sakarwa Mr.				216	kanpur nagar		
27	Dalippur Mr.				341	kanpur nagar		
28	Takipur Mr.				433	kanpur nagar		
29	**Bhosana Dy**	**13.80**	Maddupur Dy. **R/B**		**564**	**kanpur nagar**		
30	Viroh Mr.					kanpur nagar		
31	**Lt. Ranjeetpur** Dy.	11.46	**187.925 L/B**	**28**	**2120**	**kanpur nagar**	**shivrajpur**	
32	Hardaspur Mr.				197	kanpur nagar		_.
33	Hardaspur Gool				129	kanpur nagar		
34	**Kalyanpur** Dy.	**16.60**	**191.20 L/B**	**30**	**2191**	**kanpur nagar**	shivrajpur	
35	**Rt. Ranjeetpur** Dy.	**15.72**	**190.036** RIB	40	**1491**	**kanpur nagar**	**shivrajour**	
36	Dilawarpur Mr.	6.44			1012	kanpur nagar		
37	Bari Mr.	2.72			370	kanpur nagar		
38	Tikra M.				272	kanpur nagar		
39	Lohar Khera Mr.				236	kanpur nagar		
40	Halwakhanda Mr.	38.70	212.557 tail	120	4010	kanpur nagar	sarsoul	
41	**Shubhauli Dy.**	17.00	**Halwakhanda Dy. 12.10 L/B**		**3025**	**kanpur nagar**	**sarsoul**	
42	Najafgarh Mr.				428	kanpur nagar		
43	Narora Dy	**14.22**	Halwakhanda Oy. **21.90** R/B		**2461**	**kanpur nagar**	**sarsoul**	
44	Tirma Mr.				420	kanpur nagar		
45	Savaijpur Mr.	4.89			873	kanpur nagar		
	14frA	**165.450**			**23859**			
	Branch	0.000			0			
	Distributary	. 112.700			14459			
	Minor	52.750			9400			

Name of Division: Irrigation Division, Ramabai Nagar

Sl. No.	NAME OF CANAL	TOTAL LENGTH (KM.)	OFF TAKE CANAL/ CHAINAGE	DISCHARGE (CUSEC)	CCA (Hac)	DISTRICTS COVERED	DISTRICTS WISE BLOCKS COVERED	BLOCK WISE VILLAGES COVERED
1	2	3	4	5	6	7	8	9
1	**West Allahabad Branch**	**113.200**	**Kanpur Branch Km. 107.000** RIB	**1785.00**	**15746**	**Kannauj Auraiya, Ramabai Nagar,** Kanpur	Haseran, **Bidhuna, Sahar, Rasooiabad, Maitha, Kalyanpur, Bidhanu, Bheetargaon**	**315**
2	Aroh Minor	5.200	VVAB Km. 3.400 RIB	6.00	955	Kannauj	Haseran	4
3	Kaithawa Minor	12.200	WAB Km. 12.800 L/B	20.00	1216	Auraiya	Bidhuna	5
4	Noorpur	3.200	Kaithawa Km. 1.500 L/B	2.00	300	Auraiya	Bidhuna	3
5	Kurshi Minor	7.200	WAD Km. 15.600 L/B	9.00	1134	Auraiya	Bidhuna	4
6	**Sahar** dy	**36.800**	**WA Km. 17.800 L/B**	**115.00**	10202	Aur ilia, **Ramabai**Nagar	**Bkthuna, Sahar, Rasoolabad**	**22**
7	Purwa Samai	2.600	Sahar Dy. Km. 12.500 L/B	4.00	474	Auraiya	Sahar	3
8	Asu Minor	4.180	Sahar Dy. Km. 17.900 L/B	6.00	886	Auraiya	Sahar	5
9	Thakur Gaon Minor	4.000	Sahar Dy. Km. 20.600 L/B	6.00	721	Auraiya, Ramabai Nagar	Sahar, Rasoolabad	8
10	Tajpur larsauli	3.000	Sahar Dy. Km. 26.200 RIB	5.00	761	Ramabai Nagar	Rasoolabad	8
11	Bansai Minor	4400	VVAB Km. 22.700 RIB	6.00	809	Auraiya	Bidhuna, Sahar	8
12	Dhupkari Minor	9.200	\NAB Km. 27.200 RIB	11.00	1541	Auraiya	Sahar	8
13	Gopalpur Minor	3.560	WAB Km. 28.400 R/B	6.50	504	Auraiya	Bidhuna	7
14	Kansua Dy.	**27.230**	**LGC Km. 113.200 RIB**	**170.00**	**4716**	**Auraiya, Kannauj**	**Haseran, Bidhuna**	5
15	Sariawa Minor	3.507	Kansua Dy. Km. 11.600 L/B	2.00	253	Auraiya	Bidhuna	2
16	Barra Kulasar Minor	4.325	Kansua Dy. Km. 16.000 LIB	4.55	308	Auraiya	Bidhuna	4
17	Bela Minor	2.995	Kansua Dy. Km. 19.000 LIB	1.91	209	Auraiya	Bidhuna	3
18	**Karauli Minor**	3.551	Kansua Dy. Km. 20.000 L/B	3.85	684	Auraiya	Bidhuna	4
19	**Ratanpur Dy.**	**22.615**	**VVAB Km. 30.600**	**85.00**	**4809**	**Auraiya, Ramabai**	**Rassoolabad**	**8**
20	Maujampur Minor	6.405	Ratanpur Dy. Km. 3.200	7.00	1012	Auraiya, Ramabai	Rassoolabad, Sahar	3
21	Manora Minor	5.600	Ratanpur Dy. Km. 4.200	7.00	990	Auraiya, Ramabai NagarNagar	Rassoolabad, Sahar	4
22	Bilha Minor	7.015	Ratanpur Dy. Km. 7.000	9.00	**1228**	Ramabai Nagar	Rassoolabad	5
23	Puranpurwa Minor	3.875	Ratanpur Dy. Km. 7.450	7.00	992	Ramabai Nagar	Rassoolabad	5
24	Usari Minor	8.680	Ratanpur Dy. Km. 9.120	11.00	1495	Ramabai Nagar	Rassoolabad	4
25	Rasoolabad	4.800	Ratanpur Dy. Km. 12.000	4.00	564	Ramabai Nagar	Rassoolabad	5
26	Paharipur Minor	4.000	Ratanpur Dy. Km. 16.125	7.00	1070	Ramabai Nagar	Rassoolabad	
27	Asalatganj Minor	5.600	\NAB Km. 49.800	11.00	576	Ramabai Nagar	Rassoolabad	
28	Bahadurour Minor	2.505	Asalatran Mr. Km. 4.200	3.00	763	Ramabai Na•ar	Rassoolabad•	4
29	Mau Minor	4.055	VVAB Km. 53.200	9.00	845	Ramabai Nagar	Rassoolabad	3
30	Kherakurshi Minor	4.633	VVAB Km. 56.600	5.00	610	Ramabai Nagar	Rassoolabad	4
31	Khalakpur Minor	4.800	WAB Km. 61.800	7.00	985	Ramabai Nagar	Maitha	4
32	Jatuhar Dy.	**24.676**	**Kansua Dy. Km. 25.200**	**83.00**	**1716**	**A raiya, Kannauj, Ramabai**	**Sahar, Bidhuna, Umarda, Rasoolabad**	,t3
33	Ausher Minor	4.645	Jauhar Dy. Km. 8.800	10.00	1307	Kannauj	Umarda	3
34	**Sikanderpur Dy.**	**15.078**	**Jauhar Dy. Km. 16.400**	**29.00**	**1169**	**Rarnabai Nagar**	**Rasoolabad**	6
35	Anta Minor	5.860	Sikandarpur Dy. Km. 7.100	10.00	1214	Ramabai Nagar	Rasoolabad	4
36	Birhaun Minor	6.890	Jauhar Dy. Km. 18.100	8.00	1048	Ramabai Nagar	Rasoolabad	4
37	**Shea Dy.**	**21.560**	WA" Km. **70.130 L/B**	**47.00**	**4740**	**Rarnaba Nagar**	**Maitha**	15
38	**Ant Dy.**	**35.235**	VAB Km. **55.800** RIB	**173.00**	**7900**	**r** amabai **Nagar**	**Rasoolabad, Maitha**	25
39	Sonasi Minor	9.475	WAB Km. 56.43 RIB	13.00	1428	Rarnabai Nagar	Rasoolabad Maitha	8
40	Manawa Minor	3.210	Sonasi Mr. Km. 1.580 RIB	3.00	389	Ramabai Nagar	Rasoolabad	4
41	Bhiwan Minor	5.615	VVAB Km. 65.830 RIB	7.00	790	Ramabai Nagar	Maitha	5
42	Bagulahi Minor	1.610	Bhiwan Mr. Km. 4.200 RIB	3.00	348	Ramabai Nagar	Maitha	3
43	Arsadpur Minor	2.420	WAB Km. 73.400 RIB	4.00	416	Ramabai Nagar	Maitha	1
44	Mawaiya Minor	4.430	VVAB Km. 65.830 LIB	5.00	449	Ramabai Nagar	Maitha	5
45	Barakhera Minor	8.235	VVAB Km. 89.940 L/B	11.00	593	Kanpur Nagar	Kalyanpur	3
46	Surar Minor	2.930	Barakhera Mr. Km. 2.400 RIB	4.00	412	Kanpur Nagar	Kalyanpur	3
47	Bhaupurloop Minor	5.010	WAB Km. 87.250 RIB	5.60	917	Ramabai Nagar	Maitha	5
48	**Behta Dy.**	**15.235**	**Ant Dy. Km. 25.990** RIB	**30.00**	**2143**	**Ramabai Nagar**	**Maitha**	**12**
49	Malkapurwa Minor	4.000	Ant Dy. Km. 4.600 R/B	8.00	1163	Ramabai Nagar	Rasoolabad	6
50	Kahinjri Minor	7.600	Ant Dy. Km. 7.770 R/B	10.00	998	Ramabai Nagar	Rasoolabad	7
51	Bannapur Minor	4.570	Ant Dy. Km. 10.550 L/B	6.00	872	Ramabai Nagar	Maitha	2
52	Kashipur Minor	2.200	Ant Dy. Km. 16.220 R/B	4.00	456	Ramabai Nagar	Maitha	1
53	Gahlow Minor	4.210	Ant Dy. Km. 20.600 R/B	10.00	1107	Ramabai Nagar	Maitha	5
54	Aungi Minor	1.825	Ant Dy. Km. 23.200 LIB	3.50	495	Ramabai Nagar	Maitha	2
55	Kudhwa Minor	6.000	Ant Dy. Km. 25.400 R/B	8.00	842	Ramabai Nagar	Maitha	6
56	Bikrampur Minor	2.830	Ant Dy. Km. 32.200 R/B	4.00	534	Ramabai Nagar	fVlaitha	·3
57	Raipalpur Minor	2.200	Ant Dy. Km. 32.990 LIB	3.00	390	Ramabai Nagar	Maitha	3
58	Aliapur Minor	2.600	Ant Dy. Km. 28.600 RIB	3.00	318	Ramabai Nagar	Maitha	3
59	Chataini Minor	2.618	Behta Dy. Km. 3.200 L/B	4.00	315	Ramabai Nagar	Maitha	0.4
60	Madarpur Minor	2.813	Behta Dy. Km. 4.890 R/B	3.00	348	Ramabai Nagar	Maitha	3
61	Bhoipur Minor	2.400	Behta Dy. Km. 8,400 R/B	3.00	308	Ramabai Nagar	Maitha	3
62	Pratapur Minor	5.220	VVAB Km. 92.252 LIB	5.70	677	Kanpur Nagar	Kalyanpur	4
63	Sachendi Minor	14.650	\NAB Km. 92.397 L/B	22.00	1334	Kanpur Nagar	Kalyanpur	7
64	Binnaur Minor	3.580	WAB Km. 101.567 RIB	7.00	758	Kanpur Nagar	Kalyanpur	5
65	Bhairampur Minor	9.310	VVAB Km. 103.881 L/B	12.50	1689	Kanpur Nagar	Bidhanu	7
66	**Udaipur Dy.**	**13.960**	**WAB Km. 102.867 R/**	**30.00**	**3986**	**Kanpur Nagar**	**Bidhanu**	8
67	Jamrahi Minor	4.020	VVAB Km. 111.624 RIB	15.50	1067	Kanpur Nagar	Bidhanu	6
68	Kathara Minor	2.820	Jamrahi Mr. Km. 1.81 RIB	7.00	827	Kanpur Nagar	Bidhanu	3
69	Ram ur N.K. Minor	3.620	Fatehour Feeder Km. 4.52 RIB	6.00	755	Kaneur Na ar	Bidhanu	
70	Magrasa Minor	2.650	Fatehpur Feeder Km. 10.525 LIB	5.60	632	Kanpur Nagar	Bidhanu	
71	Ramaisur Minor	4.830	Fateheur Feeder Km. 13.660 LIB	9.50	1062	Kansur Nasar	Bidhanu	

72	Majhawan Minor	4.620 6.720	Fatehpur Feeder Km. 17.180 LIB Ma hawan Mr. Km. 1.776 LIB	14.50 7.40	664 864	Kanpur Nagar Kansur Naoar	Bidhanu Bidhanu	
73	Jagdishpur Minor							
74	Kakori Minor	0.526	Fatehpur Branch Km. 18.400 RIB	4.00	405	Kanpur Nagar	Bidhanu	
75	Singrapur Minor	1.013	Fatehpur Branch Km. 20.500 LIB	2.00	183	Kanpur Nagar	Bidhanu	1
76	Dalelpur Minor	3.380	Fatehpur Branch Km. 20.700 LIB	9.00	310	Kanpur Nagar	Bidhanu	2
77	Devsadh Minor	2.494	Dalelpur Mr. Km. 0.500 R/B	3.00	333	Kanpur Nagar	Bheetargaon	3
78	Kundauli Minor	4.790	Fatehpur Branch Km. 22.000 L/B	6.00	590	Kanpur Nagar	Bidhanu	2
79	Illardauli Minor	1.922	Kundauli Minor Km. 2.300 RIB	2.00	244	Kanpur Nagar	Bheetargaon	2
80	Rampur Minor	0.960	Fatehpur Branch Km. 23.620 R/B	4.00	164	Kanpur Nagar	Bheetargaon	2
81	Kurtha Minor	7.180	Fateh our Branch Km. 26.130 R/B	5.00	594	Kan•ur Na ar	Bheetar aon	3
82	Amaur Minor	4.920	Fatehpur Branch Km. 27.700 L/B	3.00	925	Kanpur Nagar	Bheetargaon	4
83	Sachauli Minor	1.310	Amaur Minor Km. 3.800 R/B	1.00	100	Kanpur Nagar	Bheetargaon	2
84	Daulatpur Minor	3.140	Fatehpur Branch Km. 28.800 RIB	11.00	504	Kanpur Nagar	Bheetargaon	1
85	Barai Minor	6.580	Fatehpur Branch Km. 30.400 L/B	5.00	924	Kanpur Nagar	Bheetargaon	3
86	Chaterua Minor	2.070	Barai Mr. Km. 3.340 LIB	2.00	173	Kanpur Nagar	Bheetargaon	3
87	**icatehpur Feeder**	**16.194**	**Kanpur Branch Km. 211.000 Tail**	**925.00**	**2989**	**Kanpur Nagar**	**Bheetargaon**	**22**
88	**Vatehpur Zranch**	**15.376**	**Fatehpur Feeder Km. 16.194 Tail**	**1650.00**		**Kanpur Nagar**	**BNdhanu, Bheetargaon**	**18**
	Total	**700.765**			**115236**			
	Branch	144.770			18735			
	Distributary	212.388			41381			
	Minor	343.607			55120			

Irrigation Division Fatehpur							
Sl. No.	Name of Canal	Total Length (KM.)	Discharge (Cusec)	CCA (Hac)	GCA (Hac)	Districts Covered	Districts Wise Blocks Covered
1	West Allahabad Br.	116.9	1300			Fatehpur, Kaushambi	Malwan, Teliyani, Bhitora, Hathgaon Airyan, Kara, Sirathu
2	**Kandhi Dy.**	**38.15**	**116**	**6612**		**Fatehpur**	**Malwan, Teliyani, Haswa**
3	**Rawat Pur Dy.**	**14.5**	**36**	**3493**		**Fatehpur**	**Bhitapur, Teliyani**
4	Govind Pur Mr	1.9	3	210		Fatehpur	Malwa
5	Badanpur Mr	3.01	8	349		Fatehpur	Bhitapur, Haswa
6	Sonahi Mr	1.8	4.5	3.82		Fatehpur	Bhitapur, Haswa
7	Ramwa Mr	5.8	9.5	1031		Fatehpur	Bhitapur, Haswa
8	**Hasawa Dy.**	**37.2**	**113**			**Fatehpur**	**Haswa, Bhitapur**
9	**Rasulabad Dy.**	**15.7**	**55**	**3181**		**Fatehpur**	**Haswa**
10	**Jamrawan Dy.**	**12**	**44**	**3057**		**Fatehpur**	**Bhitapur**
11	Saton Mr.	4.36	5.5	713		Fatehpur	Haswa
12	Bahrampur	6.2	7	984		Fatehpur	Haswa
13	Ramipur Mr.	6.6	8	1137		Fatehpur	Haswa
14	Peri Mr.	1.8	2	221		Fatehpur	Haswa
15	**Khaga Dy.**	**38.4**	**280**	**7539**		**Fatehpur**	**Bhitora, Haswa, Hathgaon**
16	**Sakhiyaon Dy.**	**13.6**	**27**	**2779**		**Fatehpur**	**Haswa, Hathgaon**
17	**Ajuha Dy.**	**17.5**	**54**	**1606**		**Fatehpur**	**Airayan**
18	**Katoghan Dy.**	**17.5**	**68**	**2040**		**Fatehpur**	**Airayan**
19	**Kanwar Dy.**	**16**	**37**	**2020**		**Fatehpur**	**Airayan**
20	**Champatpur Dy.**	**9.2**	**24**	**1672**		**Fatehpur**	**Hathgaon**
21	Budhawan Mr.	3.2	11	817		Fatehpur	Airayan
22	Amaon Mr.	3.2	7	726		Fatehpur	Airayan
23	Barakatpur Mr.	3.9	7	557		Fatehpur	Airayan
24	Nandemau Mr.	3.2	9	525		Fatehpur	Airayan
25	Kahi Mr.	6.4	6	1187		Fatehpur	Airayan
26	**Rahpur Dy.**	**9.0**	**24**	**2047**		**Fatehpur**	**Hathgaon**
27	Gaura Mr.	3.3	4	517		Fatehpur	Hathgaon
28	Naubasta Mr.	6.6	17	1305		Fatehpur	Hathgaon
29	Vikrampur Mr.	4.6	10	1444		Fatehpur	Hathgaon
30	Sultanpur	10.2	19	2190		Fatehpur	Airayan
31	Taura Mr.	4.2	6	983		Fatehpur	Airayan
32	Patharwan Mr.	4.2	9	1017		Kaushambi	Kara
33	Parsipur Mr.	7.2	7	1787		Kaushambi	Kara
34	**Goriyo Dy.**	**12.2**	**39**	**1979**		**Kaushambi**	**Sirathu**
35	**Sirathu Dy..**	**14.2**	**29**	**4151**		**Kaushambi**	**Sirathu**
	Total	**474.12**		**59879.8**			
	Branch	116.9		0.0			
	Distributtary	265.55		42176			
	Minor	91.67		17703.8			

Irrigation Division Fatehpur, LGC Fatehpur							
Sl. No.	Name of Canal	Total Length (KM.)	Discharge (Cusec)	CCA (Hac)	GCA (Hac)	Districts Covered	Districts Wise Blocks Covered
1	Gopalpur Mr.	2.5	2	372		Kanpur Nager	Bheetargown
2	Ratepur Mr.	3.23	3.5	467		Kanpur Nager	Bheetargown
3	Karchalipur Mr.	0.77	1	179		Kanpur Nager	Bheetargown
4	Akbarpur Mr.	1.86	2	419		Kanpur Nager	Bheetargown
5	Shah Mr.	3.17	2.5	358		Kanpur Nager	Bheetargown
6	**Aranj Dy.**	**8.02**	**20**	**1133**		**Kanpur Nager**	**Bheetargown**
	Yog Janpad Kanpur Nager	19.55	31	2928			
7	**Aranj Dy.**	**6.32**		**822**		**Fatehpur**	**Devmie**
8	Bhaisoli Mr.	2.8	3.9	370		Fatehpur	Devmie
9	**Gauri Dy.**	**10.27**	**20.9**	**1006**		**Fatehpur**	**Devmie**
10	Musafa Mr.	2.74	4.3	466		Fatehpur	Devmie
11	Madhhopur Mr.	3.38	4.5	431		Fatehpur	Devmie
12	Kakreha Mr.	2.62	6	526		Fatehpur	Devmie
13	Devmai Mr.	4.27	8	777		Fatehpur	Devmie
14	**Khahjha Dy.**	**14.43**	**30**	**1578**		**Fatehpur**	**Devmie**
15	Kanssmeeri Mr.	3.4	3.2	324		Fatehpur	Devmie
16	Karanpur	2.1	1.84	253		Fatehpur	Devmie
17	Bakewar Mr.	2.06	3.3	134		Fatehpur	Devmie
18	Vijiuri Mr.	1.28	2	183		Fatehpur	Devmie
19	Lakhanakhera Mr.	1.4	2.5	249		Fatehpur	Khajuha
20	Jogapur Mr.	2.8	5	526		Fatehpur	Devmie
21	Padhara Mr.	2.8	5	576		Fatehpur	Devmie
22	Namaauo Mr.	3.39	5.5	764		Fatehpur	Devmie
23	Yadgarpur Mr.	5.42	20	757		Fatehpur	Malown
24	Gangchouli mr.	7.5	11.5	551		Fatehpur	Malown
25	Mahraha Mr.	4.86	7	991		Fatehpur	Malown
26	**Paradan Dy.**	**9.38**	**20**	**1480**		**Fatehpur**	**Malown**
27	Bahrouli Mr.	3.2	4.7	558		Fatehpur	Malown
28	Digh Dy..	18	28	2242		Fatehpur	Khajuha
29	Jafrabad Dy..	1.2	2	178		Fatehpur	Malown
30	Rari Mr.	3.93	5.8	771		Fatehpur	Malown
31	Nevaipur Mr.	9.92	15	1375		Fatehpur	Malown
32	Sarkandi Mr.	3.19	3.8	343		Fatehpur	Khajuha
33	**Alamganj Dy..**	**10.89**	**19**	**932**		**Fatehpur**	**Khajuha**
34	Pratappur	3.57	4.7	499		Fatehpur	Khajuha
35	Khoonta Mr.	2.54	2.23	260		Fatehpur	Khajuha
36	Mandrown Mr.	1.65	3	348		Fatehpur	Khajuha
37	Khurmabad Mr.	2.66	4	374		Fatehpur	Khajuha
38	Samspur Mr.	2.48	5	292		Fatehpur	Khajuha
39	Kewai Mr.	1.31	1.7	147		Fatehpur	Khajuha
40	Junihon Mr.	5.93	17	1085		Fatehpur	Khajuha
41	Shahbajpur Mr.	3.321	4.7	536		Fatehpur	Khajuha
42	Naraichha Mr.	57	2	172		Fatehpur	Khajuha
43	Rawatpur Mr.	1.16	4	390		Fatehpur	Khajuha
44	Ren Mr.	4.25	6	560		Fatehpur	Khajuha
45	Dugreiee Mr.	7.39	14	1250		Fatehpur	Khajuha
46	Shyampur	3.13	2.6	640		Fatehpur	Khajuha
47	Ajamatpur Mr.	4.59	6	633		Fatehpur	Khajuha
48	**Shah Dy.**	**17.23**	**45**	**2098**		**Fatehpur**	**Bahuwa**
49	Banarsi Mr.	7.61	10	1210		Fatehpur	Bahuwa
50	Kajipur Mr.	6.21	10	709		Fatehpur	Bahuwa
51	Allipur Mr.	3.26	3.5	771		Fatehpur	Bahuwa
52	Pyari Mr.	1.79	1.8	284		Fatehpur	Bahuwa
53	Mohammadpur Mr.	3.09	2.7	337		Fatehpur	Bahuwa
54	Mahana Mr.	2.69	9	339		Fatehpur	Bahuwa
55	Kundar Mr.	1.27	1.8	383		Fatehpur	Bahuwa
56	Dasharhripur Mr.	2.91	2.9	662		Fatehpur	Bahuwa
57	Simraiee Mr.	3.3	5	570		Fatehpur	Bahuwa
58	**Gajipur Dy.**	**28.82**	**94**	**3952**		**Fatehpur**	**Bahuwa**
59	Karsvan Mr.	4.54	3.5	305		Fatehpur	Bahuwa
60	Paharpur Mr.	373	54	584		Fatehpur	Bahuwa
61	**Fulwamauo Dy.**	**9.44**	**24**	**1010**		**Fatehpur**	**Bahuwa**
62	Sonabarsa Mr.	2.3	3.4	342		Fatehpur	Bahuwa
63	Khesahan Mr.	3.1	3.9	380		Fatehpur	Bahuwa
64	Churiyani Mr.	3.44	6.1	705		Fatehpur	Bahuwa
65	Sarki Mr.	2.89	4.3	493		Fatehpur	Bahuwa
66	Mevali Mr.	8.7	7	654		Fatehpur	Bahuwa
67	**Muttour Dy..**	**10.7**	**20**	**1064**		**Fatehpur**	**Asothar**

68	Sidhwon Mr.	4.02	6.2	463		Fatehpur	Asothar
69	Karhiya Mr.	1.2	2.7	128		Fatehpur	Asothar
70	Saibasi Mr.	1.79	2.9	278		Fatehpur	Asothar
71	**Baragown Dy..**	**16.6**	**36**	**1340**		**Fatehpur**	**Asothar**
72	Shankha Mr.	2.04	2.3	205		Fatehpur	Bahuwa
73	Ghaghoura Mr.	2.27	2.5	190		Fatehpur	Asothar
74	Satkhara Mr.	4.83	5.7	613		Fatehpur	Asothar
75	Maviya Mr.	1.6	2.3	224		Fatehpur	Asothar
76	Kakrar Mr.	1.6	2.9	245		Fatehpur	Asothar
77	Simour Mr.	2.34	8	712		Fatehpur	Bahuwa
78	Gamhari Mr.	1.8	2	218		Fatehpur	Bahuwa
79	Darouli Mr.	3.4	6	356		Fatehpur	Bahuwa
80	**Gamhari Dy.**	**11.71**	**20**	**1506**		**Fatehpur**	**Bahuwa**
81	Asalpur Mr.	1.8	1.5	249		Fatehpur	Bahuwa
82	Suketi Mr.	3.2	3.2	310		Fatehpur	Bahuwa
83	Parsethha Mr.	1.2	1.9	170		Fatehpur	Bahuwa
84	Baruha Mr.	3.6	7	422		Fatehpur	Asothar
85	Budharamau Mr.	4.8	6	665		Fatehpur	Haswa
86	Fatehpur Branch	76.64	1150	2774		Fatehpur	
	Total	**494.601**	**1852.07**	**54449**			
	Total District Fatehpur	**494.601**					
87	**Suswan Dy.**	**3.8**	**19**	**313**		**Fatehpur**	**Asothar**
88	Visendi	10.76	14	195		Fatehpur	Asothar
89	Dharampur Mr.	1.29	2	195		Fatehpur	Asothar
90	Eastvisendi Mr.	1.45	6	191		Fatehpur	Asothar
91	Jarouli Mr.	6.02	10	1208		Fatehpur	Asothar
92	Virvi Mr.	7.84	11	1063		Fatehpur	Asothar
93	**Sujanpur Dy.**	**41.6**	**99**	**7009**		**Fatehpur**	**Vijaiepur**
94	Asothar Mr.	2.88	1.4	290		Fatehpur	Asothar
95	Kathota Mr.	4.8	15	721		Fatehpur	Asothar
96	Manavaon Mr.	4.02	4	384		Fatehpur	Asothar
97	Santo Mr.	1.56	3	344		Fatehpur	Asothar
98	Boundar Scape						Asothar
99	Pura Mr.	1.37	3	413		Fatehpur	Asothar
100	Naraini Mr.	8.57	14	942		Fatehpur	Vijaiepur
101	Barouliya Mr.	3.2	2.7	485		Fatehpur	Haswa
102	Lodhoura Mr.	1.4	1.8	220		Fatehpur	Vijaiepur
103	Silami Mr.	4.55	9	735		Fatehpur	Khaga
104	Tesahi Mr.	2.4	2.7	213		Fatehpur	Vijaiepur
105	Vijaieepur Mr.	4.4	6	583		Fatehpur	Vijaiepur
106	Pouli Mr.	3.99	11	753		Fatehpur	Dhata
107	Khaireya Mr.	2.64	4.7	607		Fatehpur	Airaya
108	Katheriya Mr.	5.1	6	410		Fatehpur	Vijaiepur
109	Sarouliya Mr.	1.26	1.7	157		Fatehpur	Khaga
110	Dariyamuoo Mr.	5.6	18	752		Fatehpur	Dhata
111	Andmauo Mr.	1.4	2.9	365		Fatehpur	Vijaiepur
112	**Khakhreru Dy..**	**13.9**	**34**	**1526**		**Fatehpur**	**Dhata**
113	Chachinda Mr.	3.03	3	284		Fatehpur	Vijaiepur
114	Berawan Mr.	3.7	4	387		Fatehpur	Vijaiepur
115	Loharpur Mr.	4.8	6.3	313		Fatehpur	Vijaiepur
116	Rahamatpur Mr.	3.8	6.3	313		Fatehpur	Dhata
117	Gharvasipur	2.56	6.3	312		Fatehpur	Dhata
118	Bhdouhaon Mr.	4.03	7	785		Fatehpur	Dhata
119	Hakimpur Mr.	6.03	7	706		Fatehpur	Dhata
120	Jam Mr.	7.02	11	1343		Fatehpur	Dhata
121	Belaiee Mr.	3.2	6	556		Fatehpur	Dhata
122	Ghosi Mr.	2.7	5	609		Fatehpur	Dhata
123	**Nara Dy..**	**9.55**	**10**	**1670**		**Fatehpur**	**Sarsown**
124	**Dhata Dy..**	**15.41**	**85**	**1439**		**Fatehpur**	**Sarsown**
125	Makhouwa Mr.	3.82	8	553		Fatehpur	Dhata
126	Benipur Mr.	2.4	3	360		Fatehpur	Dhata
127	Baroula Mr.	2.72	4	497		Fatehpur	Dhata
128	Adouli Mr.	2.46	6	430		Fatehpur	Dhata
129	Airaiee Mr.	2.21	5	297		Fatehpur	Dhata
130	Gajipatpur Mr.	1.2	2	527		Fatehpur	Dhata
131	**Sunari Dy.**	**4**	**44**	**598**		**Fatehpur**	**Dhata**
132	**Karari Dy.**	**6**	**218**	**1350**		**Fatehpur**	**Dhata**
133	Gursandi Scape						
	Total JPN System Fatehpur	**236.53**	**748.8**	**34285**			
	District Total	**698.091**	**2600.87**	**88734**			
	Karari Dy.	**36.3**		**8099**		**Koushambi**	**Sarsown**
134	Painsa Mr.	5.51	8	1082		Koushambi	Sirathu

135	Gambheera Mr.	9.25	12	1393		Koushambi	Sirathu
136	Udahin Mr.	3.82	6	335		Koushambi	Sirathu
137	Tulsipur Mr.	3.23	2	289		Koushambi	Sirathu
138	**Manjhanpur Dy.**	**23.67**	**30**	**3664**		**Koushambi**	**Manjhanpur**
139	Baharamauo Mr.	4.63	4	587		Koushambi	Sirathu
140	Ibraheempur Mr.	4.97	4	836		Koushambi	Manjhanpur
141	Bhelkha Mr.	4.4	6	837		Koushambi	Manjhanpur
142	Agiyouna Mr.	6.99	12	1612		Koushambi	Manjhanpur
143	Kutubpur Mr.	2.66	4	952		Koushambi	Manjhanpur
144	Fareedapur Mr.	2.8	4	52		Koushambi	Manjhanpur
	Sunari Dy.	**14.54**		**1909**		**Koushambi**	**Dhata**
145	Thamba Mr.	2.415	9	476		Koushambi	Sarsown
146	Tewan Mr.	1.91	2.5	298		Koushambi	Sarsown
147	Danpur Mr	3.8	6	891		Koushambi	Sarsown
	Total District Koushambi	**130.895**		**23780**			
	Block Total	**84.8536**		**115442**			
	Branch	76.64		2774			
	Distributtary	267.36		34246			
	Minor	504.536		78422			

Etahwa Division, LGC Etawah							
Sl. No.	Name of Canal	Total Length (KM.)	Discharge (Cusec)	CCA (Hac)	GCA (Hac)	Districts Covered	Districts Wise Blocks Covered
1	**Etawah Branch**	**59.89**	**2012**	**125442**		**Etawah Mainpur / Auraiya**	**Karahal, Saifai, Basrehar, Bharthana**
2	**Karhal Dy.**	**22.53**	**112**	**4043**		**Mainpuri & Etawah**	**Barnahal, Karahal, Safai**
3	Natawali Minor	5.8	17	325		Mainpuri	Barnahal
4	Bujhiya Minor	5.83	3	311		Mainpuri	Karahal Barnahal
5	Urthan Minor	5.28	8	193		Mainpuri	Karahal Barnahal
6	Andani Minor	6.44	15	671		Mainpuri	Karahal
7	**Khahjrara Feeder**	**5.45**	**16**	**468**		**Mainpuri**	**Karahal**
8	Dadupur Minor	2.41	5	680		Mainpuri	Karahal
9	Prathvipur Minor	1.41	5	214		Mainpuri	Karahal
10	Ginja Minor	5.23	8	936		Etawah	Safai
11	**Safai Dy.**	**16.9**	**44**	**2865**		**Mainpuri / Etawa**	**karahal / Safai**
12	**Left Takhrau Dy.**	**14.08**	**30**	**1311**		**Mainpuri / Etawa**	**karahal / Safai**
13	**Right Takhray Dy.**	**13.07**	**30**	**1830**		**Etawa**	**Safai**
14	Khajrara Mr.	3.02	4	244		Etawa	Safai
15	Bhalasaiya Mr.	6.09	8.4	867		Etawa	Safai
16	Kuriya Mr.	0.45	1	90		Etawa	Safai
17	Neevasai Mr.	1.6	5	458		Etawa	Safai
18	Baroli Mr.	4	5.3	492		Etawa	Safai
19	Matiyar Mr.	5.2	1.3	1033		Etawa	Safai
20	Upper Chauviya Mr.	14.08	17.6	917		Etawa	Safai
21	Lower Chaubiya Mr.	4.526	17 Cusec	575		Etawa	Basrehar
22	Ayara M.	2.917	8.8	499		Etawa	Basrehar
23	Kushaily Mr.	6.035	13	1166		Etawa	Basrehar
24	Sherpur Mr.	4.425	2	181		Etawa	Kumharpur
25	Kumhawar Mr.	9.453	11.6	454		Etawa	Saifai Besrehar
26	Sirsa Mr.	7.744	16	2075		Etawa	Besrehar
27	Khera Helu Mr.	3.721	4	341		Etawa	Besrehar
28	Jhindua Mr.	4.023	7.54	570		Etawa	Besrehar
29	Bahadur Pur Mr.	3.218	4.5	100		Etawa	Besrehar
30	Ganga pur	6.436	4.5	1120		Etawa	Besrehar
31	**Retauali Feeder**	**2.615**	**11**	**820**		**Etawa**	**Besrehar**
32	Bholi Mr.	3.14	3.2	189		Etawa	Besrehar
33	Lahori Mr.	3.42	3.4	294		Etawa	Besrehar
34	kunwara Mr.	3.285	3.5	347		Etawa	Besrehar
35	Kushana Mr.	7.52	12	1200		Etawa	Besrehar
36	Pali Mr.	9.248	24	983		Etawa	Besrehar
37	**Bilinda Dy.**	**30.144**	**112**	**3721**		**Etawa Mainprui**	**Saifai Besrehar Bharthana, Karahal**
38	**Kandhesi Dy.**	**3.447**	**99**	**2229**		**Etawa**	**Bharthana**
39	**Umersanda Dy.**	**17.343**	**33.6**	**2428**		**Etawa**	**Bharthana**
40	Kutabpur Mr.	4.225	4.6	500		Etawa	Bharthana
41	Kuneithi Mr.	3.017	5	223		Etawa	Bharthana
42	Gyanpur Mr.	1.675	2.4	224		Etawa	Bharthana
43	Samaspur Mr.	4.754	14.3	1241		Etawa	Bharthana
44	Bhanpur	2.193	2.3	199		Etawa	Bharthana
45	**Bhadwan Feeder**	**2.01**	**1.2**	**122**		**Etawa**	**Bharthana**
46	**Umersanda Feeder**	**1.03**	**20**	**0**		**Etawa**	**Bharthana**
47	Bansal Dy	74.17	385	12304		3	8
48	Ratibhanpur Mr.	10.67	12	8.3		1	1
49	Manikpur Mr.	4	8	453		1	1
50	Udhan Mr.	8.04	13	904		1	1
51	**Udhan Feeder**	**2.6**	**13**	**259**		**1**	**1**
52	Bhanti Mr.	3.4	5	493		1	1
53	Devkali Mr.	5	14	882		1	1
54	Tarauliya Mr.	3.2	2.6	347		1	1
55	Selempur Mr.	2.4	4	396		1	1
56	Rarua Mr.	8.85	16	988	988	1	1
57	Sarh Mr.	2.4	2	148		1	1
58	Ballapur Mr	6.2	36.41	2751		1	1
59	Saifai Mr.	2.26	29	328		1	1
60	Garwana Mr.	9.6	20		1551	1	2
61	Gansara Mr.	0.97	2	91.87		1	1
62	Nandpur Mr.	6.6	5.3	892		1	2
63	Kudarkot Mr.	10.6	16	1089		1	1
64	Shankarpur Mr.	1.2	1.5	124		1	1
65	Asokpuri Mr.	8.88	725	1		1	1
66	Kharagpur Mr.	3.8	6.8	743		1	1
67	TilalkPur Mr.	4.8	9	974		1	1
68	Mr. Baralopur	12.87	24	2158		Etawah	Saifai, Basrehar
69	Mr. Beena	2.849	2.2	558		Etawah	Basrehar
70	Mr. Shivpuri	2.1	2.2	577		Etawah	Basrehar
71	Mr. Parasana	4.2	3.1	876		Etawah	Saifai
72	Mr. Santoshpur	4.8	5	1050		Etawah	Basrehar
73	**Feeder Baralokpur**	**3.6**	**7**	**214**		**Etawah**	**Basrehar**
74	Mr. Navalpur	5.2	10	1800		Etawah	Basrehar
75	Mr. Moonj	9.45	12	2607		Etawah	Basrehar, Thkha
76	Mr. Masnai Mr.	2.3	2.5	641		Etawah	Basrehar
77	Mr. chamraua	3.6	5	1325		Etawah	Takha
78	Mr. Deeg	7	8.7	2471		Etawah	Takha
79	Mr. Punja	7.09	13.4	38.34		Etawah	Takha
80	Mr. Bakouli	3.6	7.5	1500		Etawah	Takha

81	Mr. Sihwan	3.2	4.7	1326		Etawah	Takha
82	Mr. Chandarapur	2.6	1.3	361		Etawah	Bharthana
83	Mr. Ratha	7.07	20	892		Aouriya	Achallda
84	Mr. Etaili	7.64	32	2852		Etawah / Arouriya	Bharthana / Achallda
85	Mr. Thari	2.95	7	1845		Etawah	Bharthana
86	Mr. Dasipur	3.7	6	1248		Etawah	Bharthana
87	**Bharpur Dy.**	**16.68**	**29**	**3180**		**Etawah**	**Bharthana**
88	**Gangasi Dy.**	**72.5**	**46.2**	**615**		**Mainpuri**	**Kishani**
89	**Kursenda Dy.**	**28.15**	**33.632**	**81**		**Mainpuri**	**Kishani**
90	**Kudrali Dy.**	**6.4**	**49.7**	**30**		**Etawah**	**Takha**
91	**Ratanpur Dy.**	**15.8**	**62.5**	**49**		**Auraiya**	**Erwakatra**
92	Ghusupur Mr.	4	8.004	5		Mainpuri	Karhal
93	Nizampur Mr.	3.59	16.059	4		Mainpuri	Karhal
94	Ranipur Mr.	1.943	22.437	2		Mainpuri	Karhal
95	Sauj Mr.	15.4	57.948	35		Mainpuri	Karhal
96	Kishni Mr.	15.3	29.9	25		Mainpuri	Kishani
97	Saman Mr.	6	33.565	17		Mainpuri	Kishani
98	Chaturipur Mr.	3	36.214	3.6		Mainpuri	Kishani
99	Farenji Mr.	2.6	0.555	4		Mainpuri	Kishani
100	Shamsher Ganj Mr.	3.6	12.936	6		Mainpuri	Kishani
101	Pratappur Mr.	5	15.365	12		Mainpuri	Kishani
102	Sharifabad Mr.	2.3	2.31	4		Kannauj	Saurikh
103	Sarsainawar Mr.	5.5	37.98	4.3		Erawah	Takha
104	Chamarpur Mr.	30.144	112	3721		Erawah	Saifai, Basrehar, Bharthana, Karahal
105	Aghini Mr.	3.447	99	2229		Erawah	Bharthna
106	Sutiyani Mr.	17.343	33.6	2428		Erawah	Bharthna
107	Umrain Mr.	4.225	4.6	500		Erawah	Bharthna
108	Barauna Mr.	3.017	5	223		Erawah	Bharthna
109	Rampura Mr.	1.675	2.4	2224		Erawah	Bharthna
110	Erwakatra	4.754	14.3	1241		Erawah	Bharthna
111	Bhedpur Mr.	2.193	2.3	199		Erawah	Bharthna
112	Vikkupur Mr.	2.01	1.2	122		Erawah	Bharthna
113	Sahaspur Mr.	1.03	20	0		Erawah	Bharthna
114	Gura Mr.	30	20	2403		Erawah	Karahal, Saifai, Basrehar, Bharthana
115	Chitayana Mr.	16.9	44			Mainpuri / Etw	Karhel / Saifai
116	Chitayan Mr. Tail	14.08	30			Mainpuri / Etw	Karhel / Saifai
117	**Total**	**960.484**		**237940**			
118	Branch	74.595		127066			
119	Distributtary	331.214		34686			
120	Minor	554.675		76188			

ID, Auraiya (Divyapur							
Sl. No.	Name of Canal	Total Length (KM.)	Discharge (Cusec)	CCA (Hac)	GCA (Hac)	Districts Covered	Districts Wise Blocks Covered
1	**Etawah Branch**	**64.5**	**3100**			**Etawah**	**Bharthna**
						Auraiya	Achhalda
						Auraiya	Bhagyanagar
						Auraiya	Sahar
						Ramabainagar	Jhaijhak
						Ramabainagar	Derapur
2	**Harchandpur Dy.**	**33.79**	**63**	**4850**		**Auraiya**	**Achhalda**
3	Mr. Harchandpur	4.626	6	550		Etawah	Achhalda
4	Mr. Aseni	7.43	7	490		Auraiya	Sahar
5	Mr. Kanmau	3.2	7			Auraiya	Sahar
6	**Mohamdabad Dy.**	**16.19**	**42**	**2283**		**Etawah ? Bhartna**	**Achhalda**
7	Mr. Samaho	1.42	2	138		Etawaha	Bharthana
8	Mr. Peitua	1.042	0	257		Auraiya	Achhalda
9	Mr. Lithaura	4.123	7	437		Auraiya	Achhalda
10	Mr. Nalupur	2.695	5	81		Auraiya	Achhalda
11	**Phaphund Dy.**	**30.57**	**131**	**10553**		**Auraiya**	**Achhalda**
12	Mr. Nagariya	2.4	3.9	887		Auraiya	Achhalda
13	Mr. Sainpur	1.4	2.7	625		Auraiya	Achhalda
14	Mr. Phaphund	5.23	10	1188		Auraiya	Achhalda
							Bhagyanagar
15	Mr. Lt. Phapund	3.22	10	896		Auraiya	Bhagyanagar
16	Mr. Keshampur	7.115	11	1950		Auraiya	Bhagyanagar
17	Mr. Sinduriya	3.017	5	863		Auraiya	Bhagyanagar
18	Mr. Shaha Alampu	2.715	5	1058		Auraiya	Bhagyanagar
19	Mr. Daulatur	6.636	105	1723		Auraiya	Bhagyanagar
20	**Kotharipur Dy.**	**18.363**	**47**	**3362**		**Auraiya**	**Achhalda**
							Bhagyanagar
21	Mr. Mahtepur	3.078	3.6	8391		Auraiya	Bhagyanagar
22	Mr. Maharajpur	2.011	1.5	59		Auraiya	Bhagyanagar
23	Mr. Jaitur	1.758	4.1	398		Auraiya	Bhagyanagar
24	**Burahadana Dy.**	**42.322**	**108**	**398**		**Auraiya**	**Achhalda**
							Bhagyanagar
25	Mr. Mamrejpur	3.017	5			Auraiya	Achhalda
26	Mr. Piparpur	5.67	10			Auraiya	Bhagyanagar
27	Mr. Bilrahi	2.266	5			Auraiya	Bhagyanagar
28	Mr. Kuthara	3.478	8			Auraiya	Bhagyanagar
29	Mr. Ampur	2.011	3.4			Auraiya	Bhagyanagar
30	Mr. Harrajpur	2.266	3			Auraiya	Bhagyanagar
31	**Mangalpur Dy.**	**33.051**	**147**	**4944**		**Auraiya**	**Achhalda**
						Auraiya	Bhagyanagar
						Auraiya	Sahar
						Ramabainagar	Jhaijhak
						Ramabainagar	Sanddalpur
						Ramabainagar	Derapur
32	Mr Dahgaon	5.8	5.9	190		Auraiya	Bhagyanagar
33	Mr. Anantpur	3.5	6.4	204		Auraiya	Bhagyanagar
						Ramabainagar	Jhaijhak
34	Mr. Navada	5.333	14	461		Ramabainagar	Jhaijhak
35	Mr. Sabalpur	1.07	2	51		Ramabainagar	Jhaijhak
36	Mr. Kadarpur	1.7	3	78		Ramabainagar	Jhaijhak
37	Mr. Nashirpur	2.212	4	139		Ramabainagar	Jhaijhak
38	Mr. Nawabpur	1.619	3.3	62		Ramabainagar	Jhaijhak
39	Mr. Raja pur	12.16	21	1399		Ramabainagar	Sandalpur
						Ramabainagar	Derapur
40	Mr. Bari	1.408	2			Ramabainagar	Sandalpur
41	Mr. Jagdispur	2.497	2.2	98		Ramabainagar	Sandalpur
42	Gahelpur	1.358	4.3	74		Ramabainagar	Sandalpur
43	Mr. Sitaura	1.89	2	78		Ramabainagar	Derapur
44	Mr. Nonari	3.88	6.4	268		Ramabainagar	Derapur

45	**Lt. Dibyapur Dy.**	**14.175**	**23**	**1175**		**Auraiya**	**Sahar**
						Ramabainagar	Jhaijhak
46	Mr. Madhwapur	4.62	9	462		Auraiya	Sahar
47	**Rt. Dibyapur Dy.**	**14.25**	**26**	**1754**		**Auraiya**	**Sahar**
						Ramabainagar	Jhaijhak
48	Mr. Dhaikiyapur	7.4	13	642		Auraiya	Sahar
						Auraiya	Bhagayanagar
49	**Jhinjhak Dy.**	**13.88**	**53**	**3342**		Ramabainagar	Jhinjhak
						Ramabainagar	Derapur
50	Mr. Rt. Juriya	13.72	11.46	1065		Ramabainagar	Jhinjhak
						Ramabainagar	Derapur
51	Mr. Lt. Juriya	13.74	13	1265		Ramabainagar	Jhinjhak
						Ramabainagar	Derapur
52	Mr. Bisoha	6.39	14	952		Ramabainagar	Derapur
53	Mr. Haramau	6.84	11	1274		Ramabainagar	Derapur
54	Mr. Madanpur	2.41	4.5	398		Ramabainagar	Derapur
	Total	**462.516**		**61810**			
	Branch	64.5		0			
	Distributtary	216.591		32661			
	Minor	181425		29151			

Bhognipur Division, LGC Etawha							
Sl. No.	Name of Canal	Total Length (KM.)	Discharge (Cusec)	CCA (Hac)	GCA (Hac)	Districts Covered	Districts Wise Blocks Covered
1	**Bhognipur Branch**	**171**	**2000**	**157567**		**Firozabad, Etwah, Auriya, Ramabai Nager**	**Eka**
2	**Amadpur**	**13.65**	**26**	**2112**		**Firozabad**	**Madanpur**
3	Ujrayi Mr.	4.85	12	678		Firozabad	Madanpur
4	**Bhadan Dy.**	**20.6**	**41**	**254**		**Firozabad**	**Madanpur/ Jaswant Nager**
5	Galpura Mr.	3.2	5.5	473		Firozabad	Madanpur
6	Bawth Mr.	1.959	5	330		Firozabad/ Etawah	Madanpur/ Jaswant Nager
7	**Nayan Dy.**	**12.47**	**22**	**1756**		**Firozabad**	**Madanpur**
8	Jakhan Mr.	2.3	4	320		Etawah	Jaswant Nagar
9	**Etawah Dy.**	**24.341**	**75**	**3615**		**Etawah**	**Jaswant Nagar**
10	Nasirpur	2.865	5	160		Etawah	Jaswant Nagar
11	Nizampur Mr.	2.011	2	228		Etawah	Jaswant Nagar
12	Garampur Dy.	93975	26	1590		Etawah	Jaswant Nagar/ Barpura
13	Piharpur Mr.	2.709	4	333		Etawah	Jaswant Nagar
14	Janakpur Mr.	945	2	217		Etawah	Jaswant Nagar
15	Rajamau Mr.	4.435	7	711		Etawah	Jaswant Nagar
16	Saraya Bhupat	6.025	7	686		Etawah	Jaswan Nagar/ Barpur
17	Balarayi Escape	8.047	1200	0		Etawah	Jaswant Nagar
18	Kudriya Raj	17.1	57.19	7860		Etawah	Mahewa
19	Malhupur Mr.	3.015	3	942		Etawah	Mahewa
20	Bakewar Raj.	3.94	340	1169		Etawah	Mahewa
21	Ludhiyani Mr.	3.5	4.1	2139		Etawah	Mahewa
22	Bayan Vishunamai	2.2	1	512		Etawah	Mahewa
23	Dayan Vishunamai	2.41	3.2	692		Etawah	Mahewa
24	Niwari Rawaha	27.558	169	2285		Etawah/ Auraiya	Mahewa/ Ajeetmal
25	Tadava Ismilepur	4.5	11.9	2385		Etawah	Mahewa
26	kushgawan Mr.	2.816	5.54	17.9		Etawah	Ajeetmal
27	Chiruhali Mr.	3.62	5.5	1358		Auraiya	Ajeetmal
28	Vilayan Raj	20.165	60	9070		Etawah/ Auraiya	Mahewa/ Ajeetmal
29	Amawata Mr.	9.98	8.9	2989		Etawah/ Auraiya	Mahewa/ Ajeetmal
30	Bhadsan Mr.	6.435	8.5	2637		Etawah/ Auraiya	Mahewa/ Ajeetmal
31	Atasu Raj.	17.39	30	7596		Auraiya	Ajeetmal
32	Rurua Mr.	4.4	6	1556		Auraiya	Ajeetmal
33	Ajuapur Mr.	2.41	3.5	537		Auraiya	Ajeetmal
34	Baheran Raj.	20.825	39.2	3738		Etawah/ Auraiya	Mahewa/ Ajeetmal
35	Efmair Mr.	2.716	3.5	948		Etawah	Mahewa
36	Purawali Mr.	2.01	4.9	1366		Etawah	Mahewa
37	Sultanpur Mr.	3.65	5.5	574		Etawah	Basarehar
38	Lokasai Mr.	3.66	5.03	510		Etawah	Basarehar
39	Datawali Mr.	3.65	4.4	511		Etawah	Basarehar
40	Sundar Pur Mr.	3.87	5.4	810		Etawah	Basarehar
41	Chitbhawan Mr.	4.62	5.9	666		Etawah	Basarehar
42	Lakhapur Mr.	3.8	6	629		Etawah	Basarehar
43	Navali Raj.	7.84	18	909		Etawah	Basarehar
44	Reetaur Raj.	13.95	29	3042		Etawah	Barpura/ Mahewa/ Bharthana
45	Vidhipur raj.	19.33	49	2517		Etawah	Barhpura
46	Prathvpur Raj.	3.15	3	457		Etawah	Barhpura
47	Aklabarpur Mr.	1.263	2.42	473		Auraiya	Auraiya
48	Pootha Mr.	2.88	4	1361		Auraiya	Ajeetmal
49	Bakhariya Mr.	4.225	4.1	1750		Auraiya	Auraiya
50	Roshangpur Raj.	22.53	39	7016		Auraiya	Auraiya
51	Maanpur Minor	2.096	2.5	705		Auraiya	Auraiya
52	Jaitpur	2.16	2.7	710		Auraiya	Auraiya
53	Dohrapur Mr. M 1-7-2	3.089	6.2	700		Ramabai Nagar	Sandalpur
54	Barva Mr. M 2-6-0	4.425	10	1146		Ramabai Nagar	Malasa
55	Arhariyamau 2-6.174	4.447	1.7	513		Ramabai Nagar	Malasa
56	Antapur	3.687	8	905		Ramabai Nagar	Sandalpur
57	Jhatava Raj. 6-2-107	10.088	20.4	2178		Ramabai Nagar	Malasa
58	Gurgaon Mr. 1-2-28	2.02	2.9	336		Ramabai Nagar	Malasa
59	Bhawar Mr. 1-7-260	3.095	5	562		Ramabai Nagar	Malasa
60	Gopalpulpur Mr. 2-1-0	3.419	4.7	552		Ramabai Nagar	Malasa
61	Sithara Raj. 8.0-0	12.872	29.3	3189		Ramabai Nagar	Rajpur
62	Tatarpur Mr.	1.722	2.5	294		Ramabai Nagar	Rajpur
63	Gauri hasanpur Mr. 2-	4.424	7.27	833		Ramabai Nagar	Rajpur
64	Amauli Mr. 1-6-0	2.79	4.6	1295		Ramabai Nagar	Sandalpur
65	Maujpur Mr.	2.063	6.2	1759	1759	Ramabai Nagar	Sandalpur
66	Lailpur	2.01	6.8	731		Etahwa	Mahewa
67	Mehandipur Mr.	1.795	3.6	998		Etahwa	Mahewa
68	Gyanpur Mr.	8.097	2.5	804		Auraiya	Ajeetmal
69	Ekari Mr.	13.345	12	2923		Etahwa	Mahewa
70	**Chiruhali Dy.**	**7.45**	**18**	**7355**		**Auraiya**	**Ajeetmal/ Aurariya**
71	**Ayana Dy.**	**7.41**	**18**	**3993**		**Auraiya**	**Ajeetmal/ Aurariya**

72	**Shabda Dy.**	**14.465**	**55**	**7355**		**Auraiya**	**Auraiya**
73	**Sikandara Dy.**	**46**	**31**	**29905**		**Ramabai Nagar**	**Amraudha Raipur**
74	**Silehara Dy.**	**9.45**	**19.2**	**2110**		**Ramabai Nagar**	**Rajpur**
75	Sateti Mr.	2.915	4.8	536		Ramabai Nagar	Rajpur
76	Bhogisagar Mr.	2.915	4.8	563	535	Ramabai Nagar	Rajpur
77	Siroj Mr.	3.62	4.9	535	535	Ramabai Nagar	Rajpur
78	Mustafabad Dy.	11.43	17	1439		Firozabad	Eka, Jasrana
79	Milauli Mr.	1.6	2	179		Firozabad	Jasrana
80	Katara Mr.	6.068	14	1194		Firozabad	Eka, Hathwant
81	**Badanpur Dy.**	**24.7**	**50**			**Firozabad**	**Harhwant, Jasarana, Arona**
82	**UPTZ Dy.**	**26.07**	**142**	**4913**		**Firozabad**	**Shikohavad**
83	**Harganpur Dy.**	**17.2**	**43**	**1965**		**Firozabad**	**Madanpur**
84	Kesri Mr.	6.245	11	993		Firozabad	Madanpur
85	Lohari Mr.	1.4	1.6	263		Firozabad	Madanpur
86	Hanumat Mr.	4.8	6.4	744		Firozabad	Madanpur
87	Mandai Mr.	1.9	4	-		Firozabad	Arona
88	Pegu Mr.	2	4	-		Firozabad	Bharthana
89	Damodarapur Mr.	2.81	360	470		Etahwa	Bharthana
90	Balmpur Mr.	1.81	2.6	470		Etahwa	Mahewa
91	Desharmau Mr.	5.92	7.4	1191		Etahwa	Barhpura
92	Bharawal Mr.	4.223	4.5	1196		Ramabai Nagar	Derapur
93	Derapur Mr.	3.62	4	1106		Ramabai Nagar	Derapur
94	**Baraur Dy.**	**10.86**	**52.4**	**13559**		**Ramabai Nagar**	**Malasa**
95	**Nanthu Dy.**	**11.593**	**41.3**	**11083**		**Ramabai Nagar**	**Derapur**
96	Chakai Mr.	6.234	6.3	508		Auraiya	Auraiya
97	**Bhoganipur Dy.**	**24.386**	**139.5**	**34645**		**Ramabai Nagar**	**Rajpur**
98	Pareen Mr.	4.201	5	709		Auraiya	Auraiya
99	**Bharsen Dy.**	**11.335**	**52**	**1203**		**Ramabai Nagar**	**Sandalpur**
100	**Chakai Dy.**	**5.167**	**6.3**	**692**		**Auraiya**	**Auraiya**
101	Jarhauliya Mr.	1.81	3.3	202		Auraiya	Auraiya
102	Gangadaspur Mr.	4.827	7.4	679		Ramabai Nagar	Sandalpur
103	Ekaurapur Mr.	5.43	8	527		Auraiya	Auraiya
104	Akorhi Dy.	14.682	30.85	2582		Ramabai Nagar	Amraudha
105	Alipur Dy.	13.361	41.6	10913		Ramabai Nagar	Sandalpur
106	Ruklapur Mr.	7.582	16	3464		Ramabai Nagar	Sandalpur
107	Pindrhu Mr.	1.676	3.3	4307		Ramabai Nagar	Sandalpur
108	Sunrapur Mr.	3.872	6.5	1457		Ramabai Nagar	Sandalpur
109	Puchhauli Mr .	6.691	11.7	3175		Ramabai Nagar	Sandalpur
110	Umarpur Mr.	5.702	10.3	2834		Ramabai Nagar	Sandalpur
111	Anva Mr.	3.821	7	1927		Ramabai Nagar	Sandalpur
112	Bhal Mr.	4.614	5.7	1467		Ramabai Nagar	Sandalpur
113	Chichauli Mr.	2.011	2	221		Auraiya	Auraiya
114	Mirjapur Mr.	10.398	16	1106		Auraiya	Auraiya
115	Madahoupur Mr.	3.959	3.5	355		Auraiya	Auraiya
116	Baina Mr.	2.896	4.3	1099		Auraiya	Rajpur
117	Pukharayan Mr.	2.156	3.4	926		Ramabai Nagar	Rajpur
118	Nonapur Mr.	3.66	8.9	2569		Ramabai Nagar	Rajpur
119	Mahera Mr.	3.857	7	1931		Ramabai Nagar	Rajpur
120	Chakchalpur Mr.	4.4	1245	r		Ramabai Nagar	Rajpur
121	Rasdhanpur Mr.	32.834	210	51933		Ramabai Nagar	Rajpur
122	**Khojaphool Dy.**	**11**	**45**	**1000**		**Auraiya**	**Auraiya**
123	Tatarpur Mr.	1.72	3	900		Ramabai Nagar	Rajpur
124	**Sithara Dy.**	**12.87**	**30**	**900**		**Ramabai Nagar**	**Rajpur**
	Total	**1089.091**		**512936**			
	Branch	171.937		157567			
	Distributtary	343.265		162360			
	Minor	573.889		193009			

Irrigation Division Fatehpur							
Sl. No.	ame of Can	Total Length (KM.)	Discharge (Cusec)	CCA (Hac)	GCA (Hac)	Districts Covered	Districts Wise Blocks Covered
1	**Kishanpur M**	**76.08**	**418**	**10919**		**Fatehpur, Kaushambi**	**Dhat Sarsawan, Kaushambi, Sarsawan, Manjhanpur, Newada, Chail**
2	**Shahpur Feed**	**1.5**	**16**			**Fatehpur, Kaushambi**	**Dehat Sarsawan**
3	**Kolipur Dy.**	**9.456**	**33**	**1111**		**Kaushambi**	**Sarsawam**
4	Shapur Mr.	12.32	16	1829		Kaushambi	Sarsawam
5	Singhraha Mr.	2.043	6	365		Kaushambi	Sarsawam
6	Alwara Mr.	1.77	3	387		Kaushambi	Sarsawam
7	**Amina Dy.**	**20.72**	**44**	**2822**		**Kaushambi**	**Sarsawam**
8	Sharira Mr	2.212	3	361		Kaushambi	Sarsawam
9	Sarsawan Mr.	5.61	10	833		Kaushambi	Sarsawam
10	Shira Mr.	2.46	4	406		Kaushambi	Sarsawam
11	Punvar Mr.	4.8	6	790		Kaushambi	Sarsawam
12	Asarha Mr.	7.645	13	1360		Kaushambi	Sarsawam
13	Dhawara Mr.	2.45	3	392		Kaushambi	Sarsawam
14	Champa Mr.	1.997	3	221		Kaushambi	Sarsawam
15	**Birauncha Dy**	**21.052**	**98**	**2855**		**Kaushambi**	**Kaushambi**
16	Dalaiya Mr.	1.036	4	288		Kaushambi	Kaushambi
17	Kalani Mr.	1.615	3	337		Kaushambi	Kaushambi
18	Jugrahpur Mr.	2.81	3	411		Kaushambi	Kaushambi
19	**Kaneli Dy.**	**11.3**	**40**	**1542**		**Kaushambi**	**Kaushambi**
20	Bara Mr.	2.01	3	302		Kaushambi	Kaushambi
21	Jathi Mr.	2.25	2	255		Kaushambi	Kaushambi
22	Salempur Mr.	3.44	6	659		Kaushambi	Kaushambi
23	**Meohar Dy.**	**10.622**	**44**	**1633**		**Kaushambi**	**Kaushambi**
24	Sachwara Mr.	7.745	8	1583		Kaushambi	Kaushambi
25	Sarai Mr .	6.74	9	1004		Kaushambi	Kaushambi
26	Amebari Mr.	4.997	8	931		Kaushambi	Kaushambi
27	Pukhas Mr.	4.6	7	814		Kaushambi	Nawada
28	Bighara Mr.	3.29	4	391		Kaushambi	Nawada
29	**Jatipur Dy.**	**8.81**	**27**	**979**		**Kaushambi**	**Nawada**
30	Amerain Mr.	3	3	174		Kaushambi	Nawada
31	Imligaon Mr.	2.73	3	370		Kaushambi	Nawada
32	Jarainipur Mr.	2.6	3	350		Kaushambi	Nawada
33	Audan Mr.	5.3	3	533		Kaushambi	Nawada
34	Barethiu Mr.	2.74	7	303	303	Kaushambi	Kaushambi
35	Tilgauri Mr.	3.87	4	496		Kaushambi	Nawada
36	Noorpur Mr.	3.41	3	237		Kaushambi	Nawada
	Total	**2370.3**		**38443**			
	Branch	77.58		10919			
	Distributtary	81.96		10942			
	Minor	107.49		16582			



Fence Diagram

Blockwise Soil Fertility Status (2009-10)

District	Block	No. of Samples	Element Index			Fertility Level		
			N	P	K	N	P	K
Kaushambi	Chayal	2278	1.69	1.82	3.31	VL	L	H
	Mooratganj	2142	1.81	1.73	3.28	L	VL	H
	Newada	2213	1.79	1.71	3.31	L	VL	H
	Sirathu	2533	1.84	1.74	3.29	L	VL	H
	Kadha	2880	1.80	1.83	3.28	L	L	H
	Manjhanpuri	2460	1.74	1.87	3.28	VL	L	H
	Sarsawa	2117	1.89	1.78	3.41	L	L	H
	Kaushambi	2255	1.83	1.87	3.34	L	L	H
	Distt. Total	**18878**	**1.80**	**1.79**	**3.31**	**L**	**L**	**H**
Fatehpur	Telyani	1274	1.82	1.61	3.29	L	VL	H
	Bahua	896	1.89	1.73	3.31	L	VL	H
	Bhithaura	966	1.77	1.72	3.28	L	VL	H
	Haswa	1244	1.87	1.70	3.28	L	VL	H
	Asodhar	877	1.84	1.74	3.34	L	VL	H
	Aieraya	963	1.74	1.74	3.31	VL	VL	H
	Hathgaon	1104	1.72	1.73	3.28	VL	VL	H
	Vijaipur	1096	1.70	1.72	3.34	VL	VL	H
	Dhata	1287	1.84	1.75	3.27	L	VL	H
	Malwa	978	1.81	1.79	3.41	L	L	H
	Devmai	1011	1.85	1.84	3.37	L	L	H
	Amauli	1187	1.90	1.90	3.29	L	L	H
	Khujuha	1124	1.87	1.94	3.31	L	L	H
	Distt. Total	**14007**	**1.82**	**1.76**	**3.31**	**L**	**L**	**H**
Kanpur Nagar	Kalyanpur	2674	1.86	1.85	3.26	L	L	H
	Bidhunu	1988	1.85	1.87	3.15	L	L	M
	Sarsaul	2415	1.87	1.70	3.28	L	VL	H
	Bilhaur	3323	1.91	1.94	3.15	L	L	M
	Chaubeypur	3085	1.86	1.86	3.16	L	L	M
	Shivrajpur	2170	1.91	1.90	3.00	L	L	M
	Kakwan	1705	1.74	1.83	3.23	VL	L	M
	Ghatampur	3195	1.73	1.85	3.17	VL	L	M
	Bheetergaon	3336	1.80	1.85	3.15	L	L	M
	Patara	1757	1.75	1.83	3.17	VL	L	M
	Distt. Total	**25648**	**1.83**	**1.85**	**3.17**	**L**	**L**	**M**
Kanpur Dehat	Amraudha	2950	1.83	1.81	3.02	L	L	M
	Jhijhink	1710	1.87	1.87	3.04	L	L	M
	Akbarpur	3541	1.74	1.85	3.02	VL	L	M
	Rajepur	3182	1.84	1.84	3.02	L	L	M
	Sandalpur	2247	1.84	1.85	3.03	L	L	M
	Maitha	2268	1.84	1.83	3.01	L	L	M
	Rasoolabad	2964	1.85	1.86	3.05	L	L	M
	Malasa	3043	1.86	1.85	3.02	L	L	M
	Derapur	2087	1.85	1.86	3.09	L	L	M
	Sarwankhera	1818	1.84	1.75	3.02	L	VL	M
	Distt. Total	**25810**	**1.84**	**1.84**	**3.03**	**L**	**L**	**M**

District	Block	No. of Samples	Element Index			Fertility Level		
			N	P	K	N	P	K
Farrukhabad	Badhpur	1917	1.90	1.95	3.04	L	L	M
	Rajepur	1953	1.85	2.08	3.05	L	L	M
	Kamalganj	3056	1.85	1.93	3.05	L	L	M
	Mohammadabad	2536	1.87	2.08	3.04	L	L	M
	Samshabad	4013	1.83	1.92	3.06	L	L	M
	Nawabganj	2190	1.84	1.91	3.07	L	L	M
	Kayamganj	3621	1.86	1.92	3.03	L	L	M
	Distt. Total	**19286**	**1.86**	**1.97**	**3.05**	**L**	**L**	**M**
Kannauj	Kannauj	2411	1.72	1.74	3.12	VL	VL	M
	Jalalabad	2280	1.80	1.73	3.00	L	VL	M
	Umarda	3240	1.75	1.77	3.04	VL	L	M
	Chibramau	3161	1.77	1.77	2.90	L	L	M
	Talgram	2384	1.84	1.76	3.01	L	L	M
	Saurikh	2262	1.81	1.65	2.96	L	VL	M
	Haseran	1832	1.75	1.70	2.99	VL	VL	M
	Distt. Total	**17570**	**1.78**	**1.73**	**3.00**	**L**	**VL**	**M**
Etawah	Jaswantnagar	3620	1.99	1.90	3.35	L	L	H
	Badhpura	4343	2.01	1.97	3.39	L	L	H
	Basrehar	2423	1.99	1.92	3.40	L	L	H
	Safai	2296	2.03	1.97	3.41	L	L	H
	Takha	1366	2.01	1.95	3.41	L	L	H
	Bharthana	1654	2.58	1.93	3.40	M	L	H
	Mahewa	3213	2.00	1.97	3.39	L	L	H
	Chakarnagar	6309	1.98	1.93	3.36	L	L	H
	Distt. Total	**25224**	**2.07**	**1.94**	**3.39**	**L**	**L**	**H**
Aurraiya	Erwakatra	1915	1.73	1.74	3.00	VL	VL	M
	Vidhuna	2387	1.76	1.76	3.00	L	L	M
	Achhalda	2412	1.78	1.76	3.00	L	L	M
	Aiehar	2472	1.73	1.74	3.00	VL	VL	M
	Bhagyanagar	2944	1.73	1.75	3.16	VL	VL	M
	Ajeetmal	2841	1.78	1.75	3.02	L	VL	M
	Auraiya	3285	1.75	1.77	3.20	VL	L	M
	Distt. Total	**18256**	**1.75**	**1.75**	**3.05**	**VL**	**VL**	**M**
Firozabad	Firozabad	3142	1.90	1.83	3.50	L	L	H
	Eka	956	1.60	1.81	3.56	VL	L	H
	Madanpur	2724	1.89	1.91	3.66	L	L	H
	Jasrana	1612	1.80	1.73	3.65	L	VL	H
	Toondla	3071	1.80	1.87	3.52	L	L	H
	Narkhi	1854	1.50	1.78	3.56	VL	L	H
	Shikohabad	2585	1.93	1.96	3.60	L	L	H
	Aoraon	1774	1.81	1.73	3.80	L	VL	H
	Hathwant	1709	1.67	1.80	3.61	VL	L	H
	Distt. Total	**19427**	**1.77**	**1.82**	**3.61**	**L**	**L**	**H**
Mainpuri	Mainpuri	3081	2.00	1.22	3.55	L	VL	H
	Ghiror	2950	1.93	1.31	3.47	L	VL	H
	Kurawali	3058	2.01	1.25	3.54	L	VL	H
	Bewar	3218	1.95	1.25	3.55	L	VL	H
	Kishni	3341	2.00	1.28	3.58	L	VL	H
	Sultanganj	392	1.98	1.29	3.51	L	VL	H
	Jageer	2993	2.00	1.27	3.43	L	VL	H
	Karhal	1644	1.94	1.34	3.61	L	VL	H
	Barnahal	1195	2.01	1.39	3.53	L	VL	H
	Distt. Total	**21872**	**1.98**	**1.29**	**3.53**	**L**	**VL**	**H**

District	Block	No. of Samples	Element Index			Fertility Level		
			N	P	K	N	P	K
Etah	Sheetalpur	2159	1.83	1.06	3.61	L	VL	H
	Sakeet	2775	1.86	1.06	3.59	L	VL	H
	Marhara	1970	1.87	1.06	3.52	L	VL	H
	Nidhauli Kala	2065	1.97	1.04	3.65	L	VL	H
	Jaithara	1974	1.76	1.06	3.44	L	VL	H
	Aliganj	2030	1.79	1.08	3.65	L	VL	H
	Jalesar	3161	1.86	1.04	3.69	L	VL	H
	Awagarh	2968	1.87	1.05	3.60	L	VL	H
	Distt. Total	**19102**	**1.85**	**1.06**	**3.59**	**L**	**VL**	**H**
Kashiram Nagar	Patiyali	1136	1.87	1.05	3.55	L	VL	H
	Sidhpura	1691	1.89	1.05	3.58	L	VL	H
	Ganj Dundwara	1875	1.90	1.08	3.55	L	VL	H
	Kasganj	2008	1.97	1.06	3.63	L	VL	H
	Soro	2274	1.77	1.05	3.66	L	VL	H
	Sahawar	1923	1.82	1.04	3.61	L	VL	H
	Amapur	1273	1.97	1.05	3.62	L	VL	H
	Distt. Total	**12180**	**1.88**	**1.05**	**3.60**	**L**	**VL**	**H**
	UP Total	**1767171**	**1.88**	**1.69**	**3.09**	**L**	**VL**	**M**

Remarks

H	High
L	Low
VL	Very Low
M	Medium

Annexure 4.3

LGC

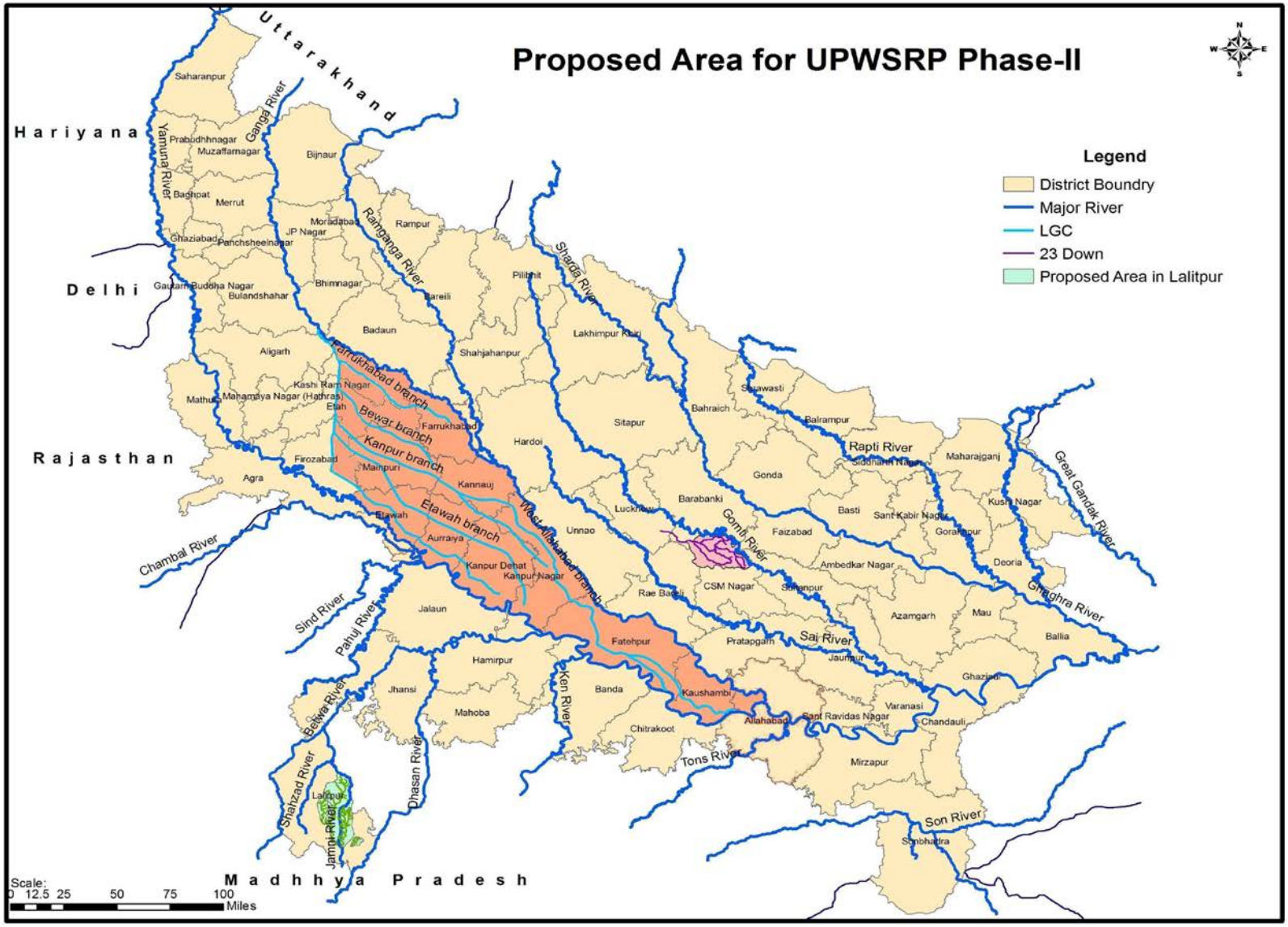

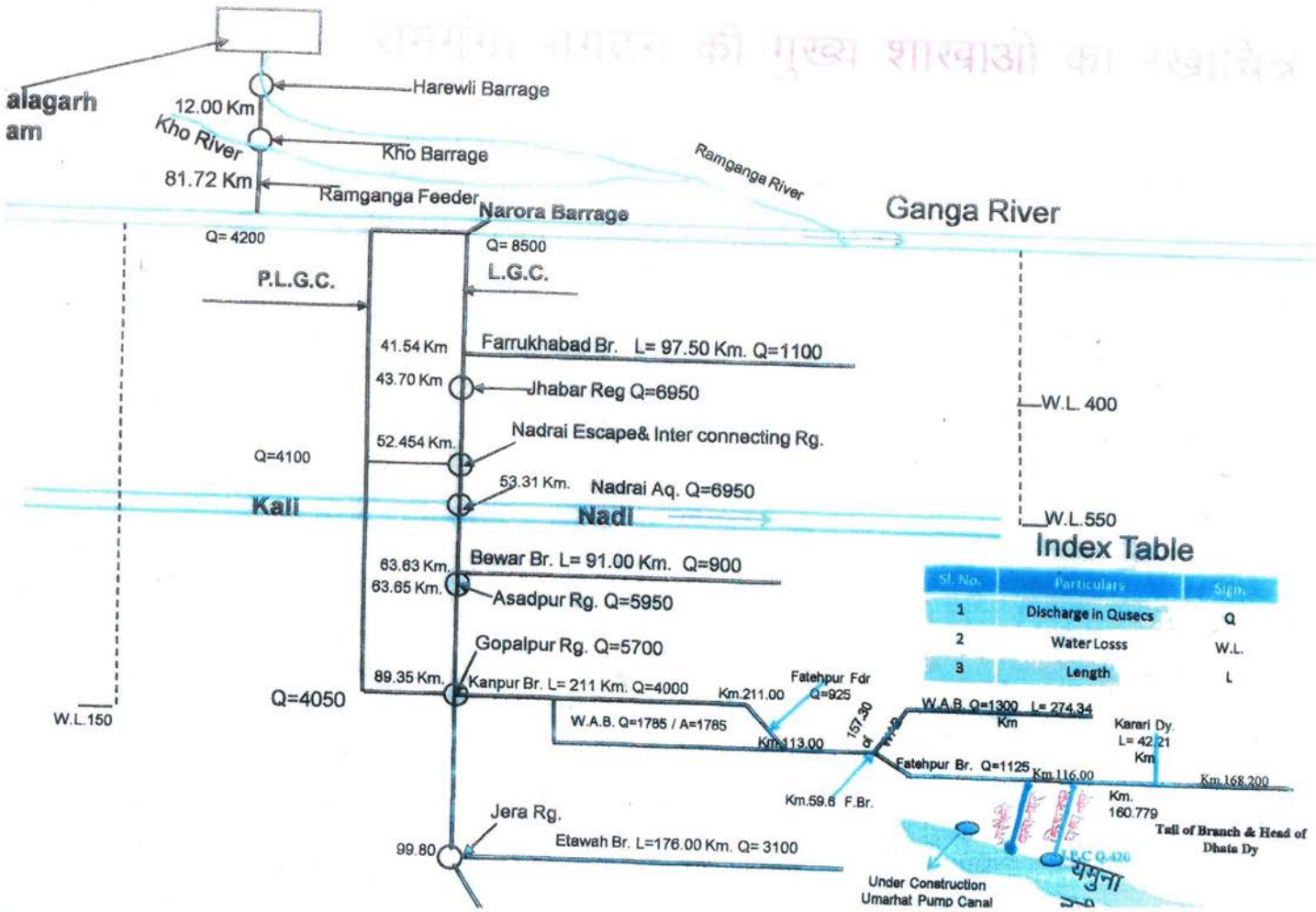

Index Table

Sl. No.	Particulars	Sign.
1	Discharge in Qusecs	Q
2	Water Losss	W.L.
3	Length	L

Sharda Sahayak System

Sharda Canal System was commissioned in 1928 to provide protective irrigation in 18 districts of central and eastern parts of the State lying within the Ghaghra-Ganga Sub-basin. The Sharda Main Canal which was originally designed for a head discharge capacity of 270 cumecs has been re-modelled for its present head discharge capacity of 326 Cumecs. It takes off from right side of the Banbasa Barrage, constructed across river Sharda in district Nainital of Uttaranchal State.

In order to Augment the supplies and extend irrigation facilities in the lower commands of Sharda canal system, Sharda Sahayak Project was envisaged. The main feature of the project was to utilize Sharda river flows, for Kharif season and Ghaghra river flows for Rabi season by constructing barrages across river Sarda and Ghaghra and linking the two by a link channel. The project was commissioned for partial benefits in 1974 and the main carrier along with distribution system developed in stages upto 2000. Districts benefited by this project are Sitapur, Barabanki, Lucknow, Raibareli, Sultanpur, Faizabad, Amebedkar Nagar, Pratapgarh, Allahabad, Jaunpur, Azamgarh, Mau, Ghazipur, Varanasi and Ballia. The main features of Sharda Sahayak Project are:

- 716 M long Girija barrage across river Ghaghra near Katarnia ghat in district Bahraich.
- Link channel 28.7 km long and 480 cumec discharge capacity connecting Girija Barrage and Sharda Barrage.
- 408 M long Sharda Barrage across river Sharda in district Lakhimpur Kheri.
- Feeder Channel 258.8 km long and 650 cumec discharge capacity, crossing rivers Gomti and Sai in the Ghaghra-Ganga sub-basin.
- 1378.0 km main canal and branches and 14684.0 km distributaries and minors.
- 17752 km of drains with masonry works.
- The main discharge parameters of the Feeder Channel and major canals off-taking there from are as detailed below:

Sr. No.	**Name of Canal**	**Location / chainage**	**Discharge**
1.	Feeder Channel head regulator	Km 0.00	780.0 Cumec
2.	Silt ejector (design discharge)	Km 0.30	130.0 Cumec
3.	Feeder Channel	Km 26.3	650.0 Cumec
4.	Dariyabad Branch	Km 104.0	242.0 Cumec
5.	Barabanki Branch	Km 119.7	36.0 Cumec
6.	Gomti aqueduct	Km 153.0	357.0 Cumec
7.	Haidergarh Branch	Km 171.5	165.5 Cumec
	Jaunpur Branch (Of Haidergarh Branch)	Km 22.98	123.2 Cumec
8.	Allahabad Branch	Km 258.8	149.0 Cumec
9.	Pratapgarh Branch	Km 258.8	32.76 Cumec

मान चित्र
शारदा सहायक परियोजना

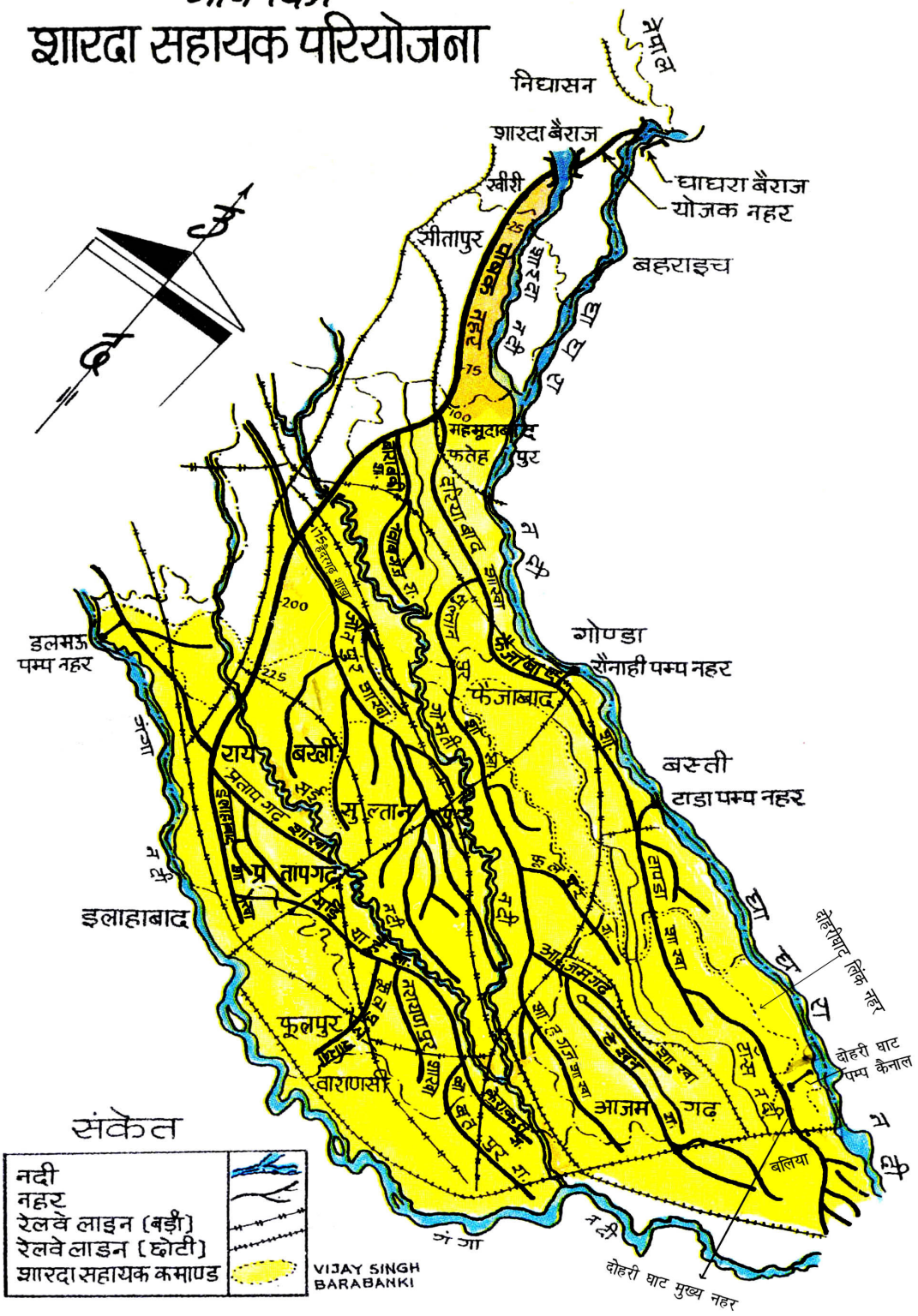

T-DIAGRAM OF SARDA SAHAYAK FEEDER

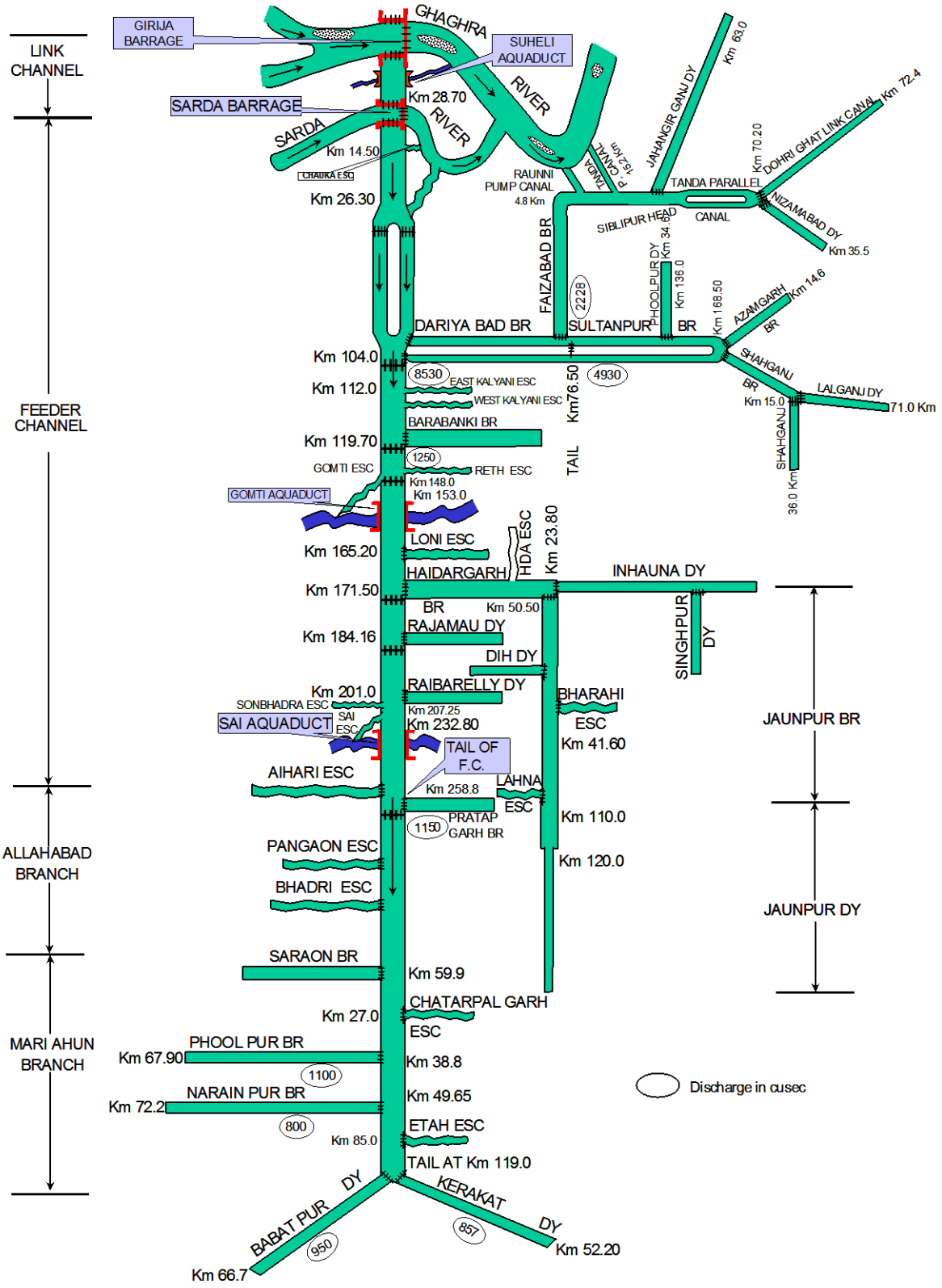

Redesign / design for the purposes of rehabilitation and modernization of irrigation and drainage systems of Haidergarh Branch in its length from km 0.0 to km 22.98 and the Jaunpur branch (originate from Haidergarh at 22.98 kms) in its entire length, covering a Gross Command Area of about 6,00,000 ha and a Culturable Command Area of about 3,00,000 ha and associated in a network within the Gomti and Sai sub basin herein after described as pilot project area and piloting of replicable management options for sustain irrigation and drainage operations was one of the main objectives of the UPWSRP-Phase-I.

The discharge in Sharda River during the monsoon season (Kharif) is sufficient to meet the design head discharge capacity of the feeder canal. During non monsoon period (Rabi season), the discharges in river Sharda drops considerably and the supplies of river Ghaghra are diverted through a link channel between the Sarda and Ghaghra barrages to meet the Project Irrigation demands. Haidergarh branch which is the main carrier for the project area is allocated a head discharge of 165.5 cumec. The branch is planned to run with its head discharge capacity for most part of the Kharif crop season when the supplies at the head works of the project are sufficient for meeting the total design requirement of the project. The Haidergarh Branch, thereafter, is proposed to run with full discharge on a time sharing basis with other branch canal systems of the Sharda Sahayak Project during the lean period of supplies in the river.

Phase-II Interventions in Sharda Sahayak Command Area:

Since Haidergarh Branch from 0 to 22.98 kms has already been rehabilitated in Phase-I of the project, under Phase-II, Haidergarh Branch below 23 down has been selected to rehabilitae entire branch system

The average canal flow in the Haidergarh Branch in recent years is about 69 cumecs. The average monthly discharge varies in between 28 cumecs in May to 112 cumecs in July. In a typical year (2003-04), over the 120 days Kharif season, the amount of water used and seepage loss between the HBS head and JBS bifurcation is estimated to be about 265 MCM which is about 100 cm over the gross area of HBS and 150 cm over the CCA. Over the 140 days Rabi season; the estimate is also very similar.

These values are much higher compared to that of JBS. This is justified by the water-logged area in HBS. Accordingly, two-third of JBS is permanently water-logged (0-3mbgl) and another12% area in the range of 3-5mbgl. This is more because of seepage from unlined HBS rather than excessive use of available. The main branches/distributaries of the Haidergarh branch canal system are given in Table.

Table : Main Branch/ Distributaries of Haidergarh Canal System

S. N.	Name of canal	Length in kms	Discharge in cumec
1.	Haidergarh Branch	Km. 22.98 to tail 8.000	33.13
2.	Kakari Dy	5.200	0.74
3.	Bara Dy.	16.620	2.15
4.	Lahi Dy.	7.400	0.96

5.	Lilhaura Dy.	7.200	0.62
6.	Singhapur Dy.	19.500	9.91
7.	Shivaratanganj Dy.	6.800	0.93
8.	Bhawani Pur Dy.	5.400	0.96
9.	Rajapur Dy.	26.000	3.40
10.	Rasta Mau Dy.	11.200	1.19
11.	Harimau Dy.	9.600	0.62
12.	Inhauna Dy.	42.400	18.41
13.	Subeha Dy.	29.200	5.61
14.	Khanpur Dy.	9.520	0.91
15.	Krishiya Dy.	9.600	0.65
16.	Sindurawa Dy.	14.400	2.04
17.	Girawan Dy.	15.200	1.05
18.	Baharpur Dy.	8.600	0.74
19.	Katehati Dy.	13.000	1.27
20.	DeoKali Dy.	14.500	2.46
	Total	**279.340**	

Initially selected systems of Sharda Sahayak Command Area comprises of 8 districts of eastern (Azamgarh, Barabanki, Raebareli, Faizabad, Ghazipur, Jaunpur, Mau & Sultanpur) of Uttar Pradesh with a total area of 28970 km which is 12.02% of the total geographical area of the State. Geographically, Sharda Sahayak Command Area is a part of northern India with a number of northbound potential major rivers Ganga, Gomti, Ghaghra, Kalyani and Sai. The total population in Sharda Sahayak command area is 21456125, (Source: Statistical Abstract, UP, 2010), which is 21.14 % of the total population of the State.

Annexure IV: Ground Water Quality Data

Sl. No.	District Name	Block Name	No. of Testing	*Type of Source	Above Permissible Limit																		
					F (mg/l)	Cl (mg/l)	Fe (mg/l)	Mg (mg/l)	pH (pH)	Ca (mg/l)	TDS (mg/l)	NO3 (mg/l)	Hardness	SO4 (mg/l)	Tur. NTU	R Cl (mg/l)	Coli. (mg/l)	E-Coli (mg/l)	Cu (mg/l)	As (mg/l)	Alkalinity (mg/l)	Al (mg/l)	Mn (mg/l)
1	AURAIYA	AURAIYA	454	DT, OW	1	-	1	4	1	-	-	-	-	-	-	-	-	-	1	-	-	-	-
2	ETAH	NIDHAULI KALAN	97	DT	-	-	-	61	-	1	-	-	-	-	-	-	-	-	-	-	-	-	-
3	ETAH	SAKIT	156	DT	-	-	-	94	-	-	-	-	-	-	-	-	-	-	-	-	-	-	-
4	ETAH	SHITALPUR	22	DT	-	-	-	11	-	-	-	-	-	-	-	-	-	-	-	-	-	-	-
5	ETAWAH	BADAPURA	505	DT, ST	25	1	1	-	122	-	-	11	1	1	-	1	1	-	-	-	-	-	-
6	ETAWAH	BASREHAR	33	DT, ST	1	-	-	-	-	-	-	-	-	1	-	-	-	-	-	-	-	-	-
7	ETAWAH	BHARTHANA	274	ST	17	-	-	-	24	-	-	-	1	5	-	-	-	-	-	-	-	-	-
8	ETAWAH	JASWANTNAGAR	290	DT, ST & DP	23	-	-	-	97	-	-	1	-	8	26	1	-	-	-	-	-	-	-
9	ETAWAH	MAHEWA	194	DT, ST	5	-	-	-	5	-	-	1	1	-	-	-	-	-	-	-	-	-	-
10	ETAWAH	SAIFAI	30	ST	1	-	-	-	2	-	-	-	-	-	-	-	-	-	-	-	-	-	-
11	ETAWAH	TAKHA	161	ST	3	1	-	-	4	1	1	-	-	1	-	-	-	-	-	-	-	-	-
12	FARRUKHABAD	KAYAMGANJ	1938	DT	-	-	-	-	-	-	-	5	-	-	-	-	-	-	-	-	-	-	-
13	FATEHPUR	ARAIN	2036	DP	-	1	-	-	-	-	-	-	-	-	-	-	-	-	-	-	-	-	-
14	FATEHPUR	ASOYER	2235	ST	-	1	-	-	-	-	-	-	-	-	-	-	-	-	-	-	-	-	-
15	FATEHPUR	BAHUA	2327	ST	1	-	-	-	-	-	-	-	1	-	-	-	-	-	-	-	-	-	-
16	FATEHPUR	BHITAURA	2511	DT	-	1	1	-	-	-	-	-	-	-	-	-	-	-	-	-	-	-	-
17	FATEHPUR	BIJAIPUR	2283	ST	1	1	-	-	-	-	-	-	-	-	-	-	-	-	-	-	-	-	-
18	FATEHPUR	HASWA	2322	ST	-	-	-	-	-	-	-	-	-	-	-	-	1	-	-	-	-	-	-
19	FATEHPUR	THATHA	2452	ST	-	2	-	-	-	-	-	-	-	-	-	-	-	-	-	-	-	-	-
20	FATEHPUR	KHAJUHA	3282	ST	-	1	-	-	-	-	-	-	-	-	-	-	-	-	-	-	-	-	-
21	FATEHPUR	TELIYANI	1964	ST	-	-	-	-	-	-	-	-	1	-	-	-	-	-	-	-	-	-	-
22	FIROZABAD	ARAON	286	ST	6	-	1	-	3	-	1	1	-	-	-	-	-	-	-	-	-	-	1
23	FIROZABAD	EKA	224	ST	2	-	1	1	2	-	2	1	-	-	-	-	1	-	-	-	-	-	-
24	FIROZABAD	JASRANA	303	DT, ST	15	-	3	-	3	-	3	1	-	-	-	2	1	-	-	-	-	-	-
25	FIROZABAD	MADANPUR	353	DT,ST	5	2	14	-	5	-	3	-	-	-	-	1	-	-	-	-	-	-	-
26	FIROZABAD	SHIKOHABAD	289	ST	11	-	2	-	4	-	-	-	-	-	-	-	1	-	-	3	-	-	-
27	KANNAUJ	HASERAN	1940	DT, ST	1	-	1	-	7	-	-	3	1	-	2	1	1	-	-	-	-	1	-
28	KANNAUJ	SAURIKH	1295	ST	-	-	-	-	2	-	-	-	-	-	-	1	-	-	-	-	-	-	-
29	KANNAUJ	UMARDA	2240	DT,ST	1	-	4	-	9	-	-	1	-	-	12	8	1	-	-	-	1	-	-
30	KANPUR DEHAT	MAITHA	425	DT	-	-	-	-	-	-	4	-	1	-	-	-	-	-	-	-	-	-	-
31	KANPUR DEHAT	SARVANKHEDA	452	DT	-	1	-	-	1	-	-	-	-	-	-	-	-	-	-	-	-	-	-
32	KANPUR DEHAT	AKBARPUR	549	ST	-	-	-	-	1	-	-	-	-	-	-	-	-	-	-	-	-	-	-
33	KANPUR DEHAT	DERAPUR	401	ST	-	-	-	-	2	-	1	-	1	-	-	-	-	-	-	-	-	-	-
34	KANPUR DEHAT	RAJPUR	420	ST	-	-	-	-	-	-	1	-	1	-	-	-	-	-	-	-	-	-	-
35	KANPUR DEHAT	MALASA	444	ST	-	1	-	-	-	-	-	-	-	-	-	-	-	-	-	-	-	-	-
36	KANPUR DEHAT	JHINJHAK	484	ST	-	-	-	-	-	-	-	-	1	-	-	-	-	-	-	-	-	-	-
37	KANPUR NAGAR	BHITARGAON	496	DT	1	3	-	-	-	-	-	-	3	-	-	1	-	-	-	-	-	-	-
38	KANPUR NAGAR	BIDHANU	196	DT	1	-	1	-	-	-	-	-	1	-	-	-	-	-	-	-	-	-	-
39	KANPUR NAGAR	BILHAUR	1261	DT,ST	2	3	-	-	3	-	-	-	4	-	2	-	1	-	-	-	-	-	-
40	KANPUR NAGAR	GHATAMPUR	1900	DT,ST	2	9	-	-	4	-	4	-	11	-	-	-	-	-	-	-	-	-	-
41	KANPUR NAGAR	KAKWAN	225	DT	-	-	-	-	-	-	-	-	5	-	-	-	-	-	-	-	-	-	-
42	KANPUR NAGAR	KALYANPUR	776	ST	3	4	-	-	-	-	-	-	4	-	-	-	-	-	-	-	-	-	-
43	KANPUR NAGAR	PATARA	356	DT,ST	1	1	-	-	-	-	1	-	7	-	-	-	-	-	-	-	-	-	-
44	KANPUR NAGAR	SARSAUL	985	ST	-	1	-	-	1	-	-	-	3	-	-	-	-	-	-	-	-	-	-
45	KANPUR NAGAR	SHIVRAJPUR	235	DT,ST	-	10	-	-	-	-	1	-	6	-	-	-	-	-	-	-	-	-	-
46	MAINPURI	GHIROR	78	DT	1	-	-	-	-	-	-	-	-	-	-	-	-	-	-	-	-	-	-
47	MAINPURI	MAINPURI	385	DT	-	-	-	-	5	-	-	-	3	-	-	-	-	-	-	-	-	-	-
48	MAINPURI	BEWAR	103	DT	-	-	1	-	1	-	-	-	-	-	-	-	-	-	-	-	-	-	-
49	MAINPURI	KARHAL	81	DT	-	-	-	-	1	-	-	-	-	-	-	-	-	-	-	-	-	-	-
50	KAUSHAMBI	SIRATHU	2788	ST,DT	2	-	2	-	2	-	-	-	-	-	-	-	-	1	-	-	-	-	-
51	KAUSHAMBI	NEWADA	2193	ST,DT	5	5	5	-	5	-	4	-	3	2	-	10	-	5	-	-	-	6	5
52	KAUSHAMBI	MANJHANPUR	2444	ST	-	-	1	-	-	-	-	-	-	-	-	-	-	-	-	-	-	-	-
53	KAUSHAMBI	KARA	1702	ST	-	-	1	-	-	-	-	-	-	-	-	-	-	-	-	-	-	-	-
54	KAUSHAMBI	SARSAWAN	2987	ST,DT	-	-	-	-	-	-	1	-	1	-	-	1	-	-	-	-	-	-	-
55	KAUSHAMBI	KAUSHAMBI	2442	DT	-	-	-	-	-	-	-	-	-	1	-	-	-	-	-	-	-	-	-
56	Kanshiram Nagar	PATIYALI	60	DT	-	-	-	11	-	-	-	-	-	-	-	-	-	-	-	-	-	-	-
			57364																				

***Deep Tubewell =DT, Openwell = OW, Shallow Tubewell=ST, Delivery Point=DP**

Fluoride= F, Chloride= Cl, Iron= Fe, Magnesium=mg, Calcium= Ca, Nitrate= NO3, Sulphates= SO4, Turbidity =Tur,Copper=Cu, Arsenic=As, Resydual Chlorine=R Cl Aluminium=Al,Manganese=Mn,Hardness=Ha

Source http://indiawater.gov.in/imisreports/Reports/WaterQuality/rpt_WQM_EntryStatusLabTesting_D.aspx?Rep=0&RP=Y