Public Disclosure Authorized

Public Disclosure Authorized

Social & Environmental Assessment Framework for Entire Bundelkhand Area of Uttar Pradesh

IRG in association with Tt

E4042 V2

Annexures

Annexure 2.1- A Gist Policies

Constitutional provisions - The Constitution of India articulates a direct commitment to environmental protection, as directive principle under Article 48-A of Indian Constitution, which stipulates that the *"state shall endeavor to protect and improve the environment and to safeguard the forests and wildlife of the country"*. Under fundamental duties of citizens, Article 51-A (g) stipulates "*It shall be the duty of every citizen of India to protect and improve the natural environment, including forests, lakes, rivers and wildlife and to have compassion for living creatures"*. The directive principle under Articles 49 and 51-A (f) also recognizes the importance of protecting the sites of cultural heritage as part of the total environment. Thus, the Indian constitution does provide the necessary support for framing and enforcement of environmental legislation.

Schedule VII of the Indian Constitution classifies the various legislative subjects into three categories, (a) union list, (b) state list and, (c) concurrent list. The legislations in the union list are enacted by Indian parliament, while state legislatures are empowered to enact necessary legislations for the state list. The concurrent list specifies the subjects that are to be looked after jointly by the central and state governments. The principal legislations for environmental management are passed by the Indian Parliament, and the Government of India has enunciated legislations for protection of the environment. There are a number of key environment Acts, rules and notifications at national level; state and district levels which are involved for implementation of environmental and social safeguards.

National Water Policy (NWP) - The National Water Policy (NWP), first adopted in September, 1987 by the GoI, has emphasized the need for integrated water resources management in a basin context. This policy has been reviewed and updated in 2002 in response to a number of new issues that have emerged subsquently. Although para 5 of NWP mentions about ecology, it accords low priority to it but indirectly recognises water use for fresh water" ecosystems. It states that, "Preservation of the quality of environment and the ecological balance should be a primary consideration. It further states that, adverse impact(s) on the environment should be minimised and should be offset by adequate compensatory measures. On resettlement and rehabilitation it speaks of the need of a "skeletal national policy" and would like states to evolve their own detailed policies. The revised National Water Policy (MoWR, GoI) has highlighted that water is scare resource and a part of eco-system have to be managed in an integrated and environmentally sustainable manner adopting basin approach. The salient points of the National Water Policy are highlighted in Box 2.1. There are also several sections covering aspects of flood control and management, water conservation, drought-prone area development, etc., besides institutional mechanism, private sector participation and participatory approach to water resources management.

Box 2.1: National Water Policy 2002 – Salient Points

- Water is a scarce and precious national resource to be planned, developed and conserved and managed as such, and on an integrated and environmentally sound basis, keeping in view the socio-economic aspects and needs of the States.
- Water is part of a larger ecological system. Realising the importance and scarcity attached to fresh water, it has to be treated as an essential environment for sustaining all life forms.
- Water resources development and management will have to be planned for a hydrological unit such as drainage basin as a whole or for a sub-basin, multi-sectored, taking into account surface and ground water for sustainable use incorporating quantity and quality aspects as well as environmental considerations.
- There should be an integrated and multi-disciplinary approach to the planning, formulation, clearance and implementation of projects, including catchments area treatment and management, environmental and ecological aspects, the rehabilitation of affected people and command area development.
- The drainage system should form an integral part of any irrigation project right from planning stage
- The detrimental environmental consequences of over-exploitation of ground water need to be effectively prevented by the Central and State Governments.
- There should be a close integration of water-use and land-use policies.
- Water allocation in an irrigation system should be done with due regard to equity and social justice.
- Reclamation of water logged/ saline affected land by scientific and cost effective methods should form a part of command area development programme.
- Effluents should be treated to acceptable levels and standards before discharging them in to natural streams and that minimum flow should be ensured in the perennial streams for maintaining ecology and social considerations.
- Special efforts should be made to investigate and formulate projects either in, or for the benefit of, areas inhabited by tribal or other socially disadvantaged groups such as socially weak, scheduled castes and scheduled tribes.

UP State Water Policy - Uttar Pradesh adopted a progressive State Water Policy in Dec 1999, initiating much-needed radical reforms in the way the water resources of the state are managed and the proposed program and project seeks to initiate the implementation of this policy in the selected areas. The Policy is also important from an environmental and social viewpoint and includes references to:

Box 2.2: Uttar Pradesh State Water Policy (1999) – Key Principles

- Ensure ecological and environmental balance while developing water resources
- Promote equity and social justice among individuals and groups of users in water resource allocation and management
- Provide a substantive legal framework for management, and a Management Information System (M.I.S.) for effective monitoring of policy implementation

1. Adequate provision for ecological, navigational, recreational and other purposes;
2. Key concern about the quality of water, its protection against pollution and safeguards against
3. Water-related health hazards;
4. Focus on basic drinking water and sanitation needs;
5. Consideration of integrated river basin planning as a unit of development;
6. Focus on data, information and knowledge-base development for decision-making;
7. A special focus on resettlement and rehabilitation of affected persons; and,
8. Participatory Irrigation Management.

The UP State Water Policy developed in consonance with the GoI National Water Policy of 1987 with an objective of (a) ensure preservation of scarce water resources, (b) optimize water resource utilization to bring about qualitative improvement in water resource management which should include users' participation, (c) decentralize authority to manage water resources, (d) promote equity and social justice among individuals and groups of users in water resource allocation and management, (e) provide a substantive legal framework to manage and develop adequate information and a knowledge base to promote research and training facilities in the water sector, and (f) to provide mechanisms for the resolution of conflicts between various users.

The key principles underlying State Water Policy in relation to the social and environmental safeguards are highlighted in Box 2.2.

Among the important provisions included in this policy document are: (a) *Ecology & Environment* - All water resource projects should be examined from an ecological and environmental standpoint and, wherever needed, remedial measures should form a part of the project itself and be implemented along with it. A minimum flow in the natural streams should be allowed; (b) *Water Harvesting* - Water harvesting should be given consideration in planning water resources. Viable projects, especially in scarce ground water areas, should be investigated and implemented to increase surface water availability; this would also help in recharging ground water; (c) *Ecological Health and other needs* - All water resources projects shall give due regard to "ecological health" and other needs for which adequate provision shall be made on a priority basis.

The Policy includes an outline of an Action Plan focussing on the need for enactment of legislation to regulate surface and ground water resources and their conjunctive use, and to provide for other institutional/administrative reforms, including creation of a State Water Board.

UP Agricultural Policy - The Agricultural policy, formulated by the Government of Uttar Pradesh is an important initiative that addresses the water availability issues in the state. These documents stress the need for: (a) conservation and conjunctive use of surface and groundwater; (b) watershed management and rainwater harvesting; and (c) to address depletion of groundwater levels and soil and water conservation.

Recent government reform initiatives are designed to address the entire technical and institutional gamut of water resource sector in Uttar Pradesh.

Policy framework for the environmental and natural resource safeguards

Policy framework for environmental and natural resources safeguard consists of National Environment Policy 2006, National Forest Policy and UP State Forest Policy described below.

GOI National Environment Policy - In 2006, the National Environment Policy was formulated and placed on the web for wide circulation. The main features that appear new in the proposed policy are summarized below:

1. The definition of environment has been enlarged to include all entities, natural or manmade, external to oneself, which provide value, now or perhaps in the future, to humankind.
2. Foundational aspirations have been addressed, which are (i) that human beings should be able to enjoy a decent quality of life; (ii) that humanity should become capable of respecting the finiteness of the biosphere; and (iii) that neither the aspiration for the good life, nor the recognition of biophysical limits should preclude the search for greater justice in the world. The principles of good governance, viz., transparency, rationality, accountability, reduction in time and costs and participation of stakeholders, have been incorporated in the action points.
4. Mainstreaming environment in all activities has been explicitly emphasized.
5. Responsibilities of the state and the citizens have been affirmed in the light of the amendments introducing fundamental duties in the Constitution of India.
6. International commitments on global climate change, stratospheric ozone depletion, transfer of hazardous wastes and loss of biodiversity have been specifically mentioned.
7. Certain new principles for environmental management have been included in the policy, some of them based on judicial interpretations. These include:

    - The precautionary approach
    - Principle of polluter pays: general and strict liability of the polluter
    - Economic value of services of environmental resources
    - Priority for irreplaceable entities, e.g., Taj Mahal and the tiger
    - Equity, both intra-and inter-generational
    - Civil liability for environmental damage
    - State as trustee (*not owner*) of all natural resources
    - Standards should be set in the context of society and economy

National Forest Policy - The principal aim of the Forest Policy is to ensure environmental stability and maintenance of ecological balance including atmospheric equilibrium which is vital for sustenance of all life forms, human, animal and plant. The basic objectives that govern the National Forest Policy are the following:

1. Maintenance of environmental stability through preservation and, where necessary, restoration of the ecological balance that has been adversely disturbed by serious depletion of the forests of the country.
2. Conserving the natural heritage of the country by preserving the remaining natural forests with their vast variety of flora and fauna that represent the remarkable biological diversity and genetic resources of the nation.
3. Checking soil erosion and denudation in the catchment areas of rivers, lakes, reservoirs in the "interest of soil and water conservation, for mitigating floods and droughts and degradation of reservoirs.

4. Checking the extension of sand-dunes in the desert areas of Rajasthan and along the coastal tracts.
5. Increasing substantially the forest/tree cover in the country through immense afforestation and social forestry programmes, especially on all denuded, degraded and unproductive lands.
6. Meeting the requirements of the rural and tribal populations for fuel-wood, fodder, minor forest produce and small timber.
7. Increasing the productivity of forests to meet essential national needs.
8. Encouraging efficient utilisation of forest produce and substitution of wood.
9. Creating a massive people's movement with the involvement of women for achieving these objectives and to minimize pressure on existing forests.

Essentials of forest management as outlined in the National forest Policy include: (i) Existing forests and forest lands should be fully protected and their productivity improved. Forest and vegetal cover should be increased rapidly on hill slopes, in catchment areas of rivers, lakes and reservoirs and ocean shores and, on semi-arid, and desert tracts; (ii) Diversion of good and productive agricultural lands to forestry should be discouraged in view of the need for increased food production; (iii) For the conservation of total biological diversity, the network of national parks, sanctuaries, biosphere reserves and other protected areas should be strengthened and extended adequately; (iv) Provision of sufficient fodder, fuel and pasture, especially in areas adjoining forests, is necessary in order to prevent depletion of forests beyond the sustainable limit *(Since fuel wood continues to be the predominant source of energy in rural areas, the programme of afforestation should be intensified with special emphasis on augmenting fuel wood production to meet the requirements of rural people)*; (v) Minor forest produce provides sustenance to the tribal population, and to other communities residing in and around the forests. Such produce should be protected, improved and their production enhanced with due regard to generation of employment and income; and (vi)The forest policy states that strategies for area under forests, afforestation, social forestry & farm forestry, management of state forests, rights and concessions, diversion of forest lands for non-forest purposes, wildlife conservation, tribal people and forests, shifting cultivation, damage to forests from encroachments, fires and grazing, forest-based industries, forest extension, forestry education and forestry research should be prepared and implemented.

State Forest Policy of Uttar Pradesh - The main objectives of the State Forest Policy are to ensure environmental and ecological stability in the state. The important features of the state forest policy are given below.

1. Improvement of existing natural and planted forests by conservation, development and scientific and thoughtful management;
2. Formulation and implementation of schemes of afforestation and soil conservation in different types of degraded lands of state viz. usar, khader, ravines and blank denuded forest areas;
3. Increase of tree cover by social and agro forestry plantations on community, institutional and private lands;

4. To endeavor to reduce siltation of water and reservoirs, and the effects of floods and drought through measures to control soil erosion and denudation of soil, and through water conservation in the catchment areas of rivers, lakes and rivers, lakes and reservoirs;
5. To take measures to increase the existing forest cover and it's productivity;
6. To reduce the gap between the demand and supply of forest produce for meeting the needs of fuel, fodder, minor forest produce and timber for rural poor and tribal;
7. To reduce the biotic pressure on forests by proper utilization of timber and other forest products, and by promoting the use of alternate materials;
8. To prepare and implement strategies for conservation of biodiversity and wild life in the state; and
9. To promote mass movements in the state, especially with the active participation of women and rural people residing near forest areas, so as to meet all the above objectives.

The above policy objectives are primarily aimed at conserving the existing forest and increasing the forest cover in a number of ways. Utilisation of forests for economic gain has been defined as one of secondary objective of the state.

The GOI and the UP State also have a significant environmental policy framework for dealing with environmental impacts. However, there is a need to strengthen these environmental policy frameworks with respect to mitigate environmental impacts within the irrigated agriculture sector in UP.

National Policy on Resettlement and Rehabilitation (R&R) - National policy on R&R deals with mitigating of potential losses and adverse impacts that may be coursed by the implementation of the project. The principle objective of this policy is to convert ‘all Project Affected Persons (PAP)’ to ‘Beneficiaries of the Project (BP)’ by adopting an adaptive and consultative resettlement planning process ensuring displaced and all persons affected by the project would be duly compensated for their losses at replacement cost and provided with rehabilitation measures and settlement and social upgrading programs to assist them to improve, or at least maintain, their pre-project living standards, income-earning capacity and wealth.

Annexure 3.1 - Secondary Data Tables of UP Bundelkhand

Table 1: District wise Total Population & Population of SC & ST, 1991

District Name	Total Population					Population of SC						Population of ST					
	Total	Male	Male (%)	Female	Female (%)	Total	Total (%)	Males	Male (%)	Females	Female (%)	Total	Total (%)	Males	Male (%)	Females	Female (%)
Banda	1266143	691192	54.59	574951	45.41	276043	21.80	150856	54.65	125187	45.35	43	0.00	29	67.44	14	32.56
Chitrakoot	595996	320038	53.70	275958	46.30	156841	26.32	83588	53.29	73253	46.71	2	0.00	0	0.00	2	100.00
Hamirpur	884512	481001	54.38	403511	45.62	210271	23.77	115170	54.77	95101	45.23	12	0.00	5	41.67	7	58.33
Jalaun	1219377	666865	54.69	552512	45.31	333350	27.34	184259	55.27	149091	44.73	-	-	-	-	-	-
Jhansi	1429698	767430	53.68	662268	46.32	411788	28.80	222088	53.93	189700	46.07	187	0.01	100	53.48	87	46.52
Lalitpur	752043	403685	53.68	348358	46.32	188927	25.12	100656	53.28	88271	46.72	349	0.05	195	55.87	154	44.13
Mahoba	581979	315447	54.20	266532	45.80	154716	26.58	84009	54.30	70707	45.70	51	0.01	27	52.94	24	47.06
Bundelkhand	**6729748**	**3645658**	54.17	**3084090**	45.83	**1731936**	**25.74**	**940626**	**54.31**	**791310**	**45.69**	**644**	**0.01**	**356**	**55.28**	**288**	**44.72**

Source: Statistical Abstract, Uttar Pradesh, 2000

Table 1: District wise Total Population & Population of SC & ST, 2001

District Name	Total Population					Population of SC						Population of ST					
	Total	Male	Male (%)	Female	Female (%)	Total	Total (%)	Males	Male (%)	Females	Female (%)	Total	Total (%)	Males	Male (%)	Females	Female (%)
Banda	1537334	826544	53.76	710790	46.24	320226	20.83	172542	53.88	147684	46.12	54	0.00	26	48.15	28	51.85
Chitrakoot	766225	409178	53.40	357047	46.60	201839	26.34	106811	52.92	95028	47.08	1	0.00	1	100.00	0	0.00
Hamirpur	1043724	563801	54.02	479923	45.98	237902	22.79	129427	54.40	108475	45.60	166	0.02	93	56.02	73	43.98
Jalaun	1454452	786641	54.09	667811	45.91	393307	27.04	214871	54.63	178436	45.37	140	0.01	68	48.57	72	51.43
Jhansi	1744931	932818	53.46	812113	46.54	489763	28.07	261406	53.37	228357	46.63	1070	0.06	566	52.90	504	47.10
Lalitpur	977734	519413	53.12	458321	46.88	243786	24.93	128821	52.84	114965	47.16	2	0.00	2	100.00	0	0.00
Mahoba	708447	379691	53.59	328756	46.41	182614	25.78	97674	53.49	84940	46.51	65	0.01	32	49.23	33	50.77
Bundelkhand	**8232847**	**4418086**	**53.66**	**3814761**	**46.34**	**2069437**	**25.14**	**1111552**	**53.71**	**957885**	**46.29**	**1498**	**0.02**	**788**	**52.60**	**710**	**47.40**

Source: Statistical Abstract, Uttar Pradesh, 2010

Table 2: Decadal increase in Population

District	1981-1991	1991-2001
Banda	22.8	21.4
Chitrakoot	N.A	28.6
Hamirpur	22.8	18.0
Jalaun	23.6	19.3
Jhansi	25.7	22.0
Lalitpur	30.2	30.0
Mahoba*	22.5	21.7
Bundelkhand	**21.1**	**23.0**

Source: Statistical Abstract, U.P. 2000, 2010
* from Census Department website.

Table 3: Population Density per Sq. Km.

District	Year 1991		Year 2001	
	Area (In Sq. km.)	Population Density	Area (In Sq. km.)	Population Density
Banda	4171	304	4460	345
Chitrakoot	3513	170	3164	242
Hamirpur	4095	215	4282	244
Jalaun	4565	267	4565	319
Jhansi	5024	285	5024	347
Lalitpur	5039	149	5039	194
Mahoba	3071	192	2884	246
Bundelkhand	**29478**	**228**	**29418**	**280**

Source: Statistical Abstract, Uttar Pradesh, 2000 and 2010

Table 4: Sex Ratio: Number of families per 1000 males

Districts	Sex Ratio	
	1991	2001
Banda	832	860
Chitrakoot	863	872

Districts	Sex Ratio	
	1991	2001
Hamirpur	839	842
Jalaun	829	849
Jhansi	857	871
Lalitpur	863	882
Mahoba	845	864
Bundelkhand	**846**	**863**

Source: http://updes.up.nic.in/spatrika/engspatrika/tab7.asp?formd=42+Banda++++++++++++++++++++++++++&formy=0001

Table 5: District wise Sex wise Literacy percentage and Gender Gap in Literacy -1991 & 2001

District	Literacy percentage 1991				Literacy percentage 1991			
	Male	Female	Total	Gender Gap in Literacy	Male	Female	Total	Gender Gap in Literacy
Banda	53.52	18.23	37.73	35.29	69.11	36.64	54.22	32.47
Chitrakoot	47.39	12.99	31.66	34.40	77.61	49.93	64.83	27.68
Hamirpur	57.86	22.07	41.71	35.79	72.17	40.39	57.66	31.78
Jalaun	66.10	31.59	50.65	34.51	77.39	49.21	64.52	28.18
Jhansi	62.00	24.84	45.01	37.16	78.76	50.16	65.47	28.60
Lalitpur	45.22	16.62	32.12	28.60	63.81	32.97	49.46	30.84
Mahoba	50.98	19.09	36.49	31.89	67.61	36.33	53.18	31.28
Bundelkhand	**54.72**	**20.78**	**39.34**	**33.95**	**72.35**	**42.23**	**58.48**	**30.12**

Source: http://updes.up.nic.in/spatrika/engspatrika/tab15.asp?formd=42+Banda++++++++++++++++++++++++++&formy=0001
http://updes.up.nic.in/spatrika/engspatrika/tab15.asp?formd=42+Banda++++++++++++++++++++++++++&formy=0910

Table 6: District-wise Number of schools per lacs population

District Name	2000-01	2001-02	2002-03	2003-04	2004-05	2005-06	2006-07	2007-08	2008-09
Number of primary schools per lacs population									
Banda	101.7	106.4	106.4	106.4	106.4	89.5	98.8	98.8	101.9
Chitrakoot	110.6	129.4	131.8	134.0	140.0	109.3	111.9	111.9	111.9
Hamirpur	117.0	113.0	114.1	117.6	119.3	110.9	112.1	112.2	113.5

District Name	2000-01	2001-02	2002-03	2003-04	2004-05	2005-06	2006-07	2007-08	2008-09
Jalaun	120.9	152.2	156.1	156.1	156.1	131.8	127.2	127.2	132.1
Jhansi	103.6	103.6	103.6	117.8	122.5	119.4	119.4	124.8	131.3
Lalitpur	123.1	126.5	130.6	132.4	132.4	119.2	125.5	125.5	125.5
Mahoba	115.2	123.2	126.9	126.9	130.7	100.6	108.5	108.5	117.2
Number of upper primary schools per lacs population									
Banda	29.0	30.0	30.0	30.0	30.0	25.2	39.1	39.1	49.1
Chitrakoot	34.7	39.5	39.5	40.0	41.8	32.6	33.9	34.1	34.1
Hamirpur	34.0	33.4	34.1	33.8	36.1	35.1	36.0	55.0	55.0
Jalaun	35.6	35.6	35.6	35.6	40.8	34.8	57.4	57.4	64.1
Jhansi	27.5	27.5	27.5	38.8	44.2	45.5	45.5	47.5	62.4
Lalitpur	28.8	31.4	36.3	45.3	45.3	39.4	52.8	52.8	52.8
Mahoba	25.8	26.9	30.2	30.2	50.0	38.4	38.8	40.8	51.5
Number of higher secondary schools per lacs population									
Banda	3.0	3.0	3.1	3.0	3.0	2.5	3.0	3.0	3.3
Chitrakoot	4.0	3.9	4.1	4.1	5.3	4.1	4.4	4.4	4.6
Hamirpur	3.7	3.7	3.6	3.6	3.6	3.3	3.3	4.1	4.1
Jalaun	5.6	9.3	9.3	9.8	15.3	13.6	7.9	7.9	7.9
Jhansi	3.6	3.6	3.6	4.5	4.9	4.4	4.4	3.9	3.9
Lalitpur	2.8	2.3	2.5	2.5	2.5	1.9	2.0	2.2	2.2
Mahoba	2.2	2.6	3.4	3.4	3.4	2.7	2.7	3.1	3.1

Source: http://updes.up.nic.in/spatrika/engspatrika/tab3.asp?formd=42+Banda++++++++++++++++++++++++&formy=0203

Table 7: District-wise situation of safe Source of water supply in the villages

District	Year	Villages under water supply by Tap/ Hand pump India mark 2			No. of villages using general sources						No. of deprived SC villages under water supply by Tap/ Hand pump India mark 2	No. of deprived villages from water supply
		Fully Covered	Partially Covered	Benefited Population	Well	General Hand pump	Hand pump India mark 2	Tap	Other	Total		
Banda	2000-01	0	0	1057123	0	0	653	0	0	653	0	0
	2001-02	0	0	1057123	0	0	653	0	0	653	0	0
	2002-03	0	0	1057123	0	0	653	0	0	653	0	0
	2003-04	0	0	1057123	0	0	653	0	0	653	0	0
	2004-05	660	0	1257584	0	0	660	0	0	660	0	0
	2005-06	660	0	1257584	0	0	660	0	0	660	0	0
	2006-07	660	0	1257584	0	0	660	0	0	660	0	0
	2007-08	660	0	1257584	0	0	660	0	0	660	0	0
	2008-09	660	0	1257584	0	0	660	0	0	660	0	0
	2009-10	660	0	1257584	0	0	660	0	0	660	0	0
Chitrakoot	2000-01	551	0	627039	66	69	413	0	0	548	0	0
	2001-02	548	0	568457	110	212	226	0	0	548	0	0
	2002-03	548	10	568457	212	226	0	0	0	548	0	0
	2003-04	548	0	568457	97	141	185	125	0	548	0	0
	2004-05	565	0	724780	97	139	204	125	0	565	0	0
	2005-06	565	0	724740	97	139	204	125	0	565	0	0
	2006-07	565	0	724740	97	139	204	125	0	565	0	0
	2007-08	565	0	724740	97	139	204	125	0	565	0	0
	2008-09	567	0	725397	0	0	442	125	0	567	0	0
	2009-10	567	0	725397	0	0	442	125	0	567	0	0
Hamirpur	2000-01	511	0	747555	0	0	511	0	0	511	0	0
	2001-02	491	0	704481	0	0	491	0	0	491	0	0
	2002-03	491	0	704481	0	0	491	0	0	491	0	0

District	Year	Villages under water supply by Tap/ Hand pump India mark 2			No. of villages using general sources						No. of deprived SC villages under water supply by Tap/ Hand pump India mark 2	No. of deprived villages from water supply
		Fully Covered	Partially Covered	Benefited Population	Well	General Hand pump	Hand pump India mark 2	Tap	Other	Total		
	2003-04	491	0	704481	0	0	491	0	0	491	0	0
	2004-05	501	0	819984	0	0	501	0	0	501	0	0
	2005-06	501	0	819984	0	0	501	0	0	501	0	0
	2006-07	501	0	819984	0	0	501	0	0	501	0	0
	2007-08	501	0	819984	0	0	501	0	0	501	0	0
	2008-09	501	0	819984	0	0	501	0	0	501	0	0
	2009-10	501	0	819984	0	0	501	0	0	501	0	0
jalaun	2000-01	531	0	0	70	614	258	0	0	942	0	0
	2001-02	942	0	950180	70	614	258	0	0	942	0	0
	2002-03	942	0	950180	70	614	258	0	0	942	0	0
	2003-04	942	0	950180	70	614	258	0	0	942	0	0
	2004-05	937	0	962330	70	610	257	0	0	937	0	0
	2005-06	937	0	962330	55	556	326	0	0	937	0	0
	2006-07	937	0	1113926	0	0	740	197	0	937	0	0
	2007-08	937	0	1113926	0	0	740	197	0	937	0	0
	2008-09	937	0	1113926	0	0	699	238	0	937	0	0
	2009-10	937	0	1113926	0	0	720	217	0	937	0	0
Jhansi	2000-01	760	0	863317	21	0	739	0	0	760	0	0
	2001-02	760	0	863317	21	0	739	0	0	760	0	0
	2002-03	760	0	863363	21	0	739	0	0	760	0	0
	2003-04	760	0	863342	21	0	739	0	0	760	0	0
	2004-05	760	0	863342	21	0	739	0	0	760	0	0
	2005-06	760	0	863342	21	0	739	0	0	760	0	0
	2006-07	760	0	863342	21	0	739	0	0	760	0	0

District	Year	Villages under water supply by Tap/ Hand pump India mark 2			No. of villages using general sources						No. of deprived SC villages under water supply by Tap/ Hand pump India mark 2	No. of deprived villages from water supply
		Fully Covered	Partially Covered	Benefited Population	Well	General Hand pump	Hand pump India mark 2	Tap	Other	Total		
	2007-08	743	0	863342	21	0	722	0	0	743	0	0
	2008-09	743	0	863342	21	0	722	0	0	743	0	0
	2009-10	743	0	863342	21	0	722	0	0	743	0	0
Lalitpur	2000-01	674	1	646495	0	0	675	0	0	675	0	0
	2001-02	675	0	646495	0	0	675	0	0	675	0	0
	2002-03	681	0	649940	0	0	681	0	0	681	0	0
	2003-04	681	0	649940	0	0	681	0	0	681	0	0
	2004-05	697	0	835790	0	0	697	0	0	697	0	0
	2005-06	697	0	835790	0	0	697	0	0	697	0	0
	2006-07	697	0	835790	0	0	697	0	0	697	0	0
	2007-08	697	0	835790	0	0	697	0	0	697	0	0
	2008-09	697	0	835790	0	0	697	0	0	697	0	0
	2009-10	697	0	835790	0	0	697	0	0	697	0	0
Mahoba	2000-01	415	0	464291	0	0	415	0	0	415	0	0
	2001-02	435	0	507365	0	0	435	0	0	435	0	0
	2002-03	435	0	507365	0	0	435	0	0	435	0	0
	2003-04	435	0	507365	0	0	435	0	0	435	0	0
	2004-05	441	0	603484	0	0	441	0	0	441	0	0
	2005-06	441	0	603484	0	0	441	0	0	441	0	0
	2006-07	441	0	603484	0	0	441	0	0	441	0	0
	2007-08	441	0	603484	0	0	441	0	0	441	0	0
	2008-09	441	0	603484	0	0	441	0	0	441	0	0
	2009-10	441	0	603484	0	0	441	0	0	441	0	0

Source: http://updes.up.nic.in/spatrika/engspatrika/tab542001.asp?formd=42+Banda++++++++++++++++++++++++&formy=0001

Table 8: Length of total Mettled roads per thousands sq. Km. (Km.)

Block Name	2000-01	2001-02	2002-03	2003-04	2004-05	2005-06	2006-07	2007-08	2008-09
Banda	308.60	323.30	331.20	350.50	355.40	334.70	341.30	350.40	418.90
Chitrakoot	216.80	224.90	242.70	229.80	231.00	242.10	251.00	277.90	311.30
Hamirpur	316.20	317.90	349.60	354.40	354.40	377.80	381.20	384.60	404.10
Jalaun	390.10	395.40	400.70	414.70	456.40	442.80	448.20	450.20	456.20
Jhansi	240.50	251.50	251.50	300.40	320.80	320.80	320.80	336.10	381.40
Lalitpur	264.10	272.20	276.40	278.00	282.20	282.20	275.50	275.50	295.10
Mahoba	388.80	274.90	304.20	308.10	331.20	312.70	318.80	384.50	407.70
Bundelkhand	**303.59**	**294.30**	**308.04**	**319.41**	**333.06**	**330.44**	**333.83**	**351.31**	**382.10**

Source: http://updes.up.nic.in/spatrika/engspatrika/tab3.asp?formd=42+Banda++++++++++++++++++++++++&formy=0304

Table 9: District -wise percentage of Electrified to total Villages

District	Percentage of electrified to total villages								
	2000-01	2001-02	2002-03	2003-04	2004-05	2005-06	2006-07	2007-08	2008-09
Banda	79.9	80.1	84.1	100.0	81.4	97.0	98.8	98.8	100.0
Chitrakoot	57.4	59.2	61.9	48.5	46.6	61.2	76.2	84.8	85.0
Hamirpur	87.7	88.6	70.9	63.1	64.3	74.1	96.2	96.2	96.2
Jalaun	77.8	79.1	61.0	61.1	80.4	86.0	92.2	92.2	92.2
Jhansi	74.0	75.3	76.1	76.1	79.1	79.1	99.3	99.3	100.0
Lalitpur	55.0	56.6	56.9	56.0	61.1	74.3	97.4	99.9	99.9
Mahoba	57.9	60.2	63.2	47.1	49.2	94.6	94.6	94.6	95.0
Bundelkhand	**70.0**	**71.3**	**67.7**	**64.6**	**66.0**	**80.9**	**93.5**	**95.1**	**95.5**

Source: http://updes.up.nic.in/spatrika/engspatrika/tab3.asp?formd=42+Banda++++++++++++++++++++++++&formy=0203

Table 10: Number of Branches Nationalized banks and rural banks in the district

District	Year	Number of Nationalized Banks	Number of Rural Banks
Banda	2000-01	28	50
	2001-02	28	50
	2002-03	28	50
	2003-04	28	50
	2004-05	28	49
	2005-06	28	49
	2006-07	28	49
	2007-08	28	49
	2008-09	29	49
	2009-10	31	59
Chitrakoot	2000-01	10	28
	2001-02	10	28
	2002-03	10	28
	2003-04	10	29
	2004-05	10	29
	2005-06	10	29
	2006-07	12	29
	2007-08	13	29
	2008-09	16	29
	2009-10	16	30
Hamirpur	2000-01	26	30
	2001-02	26	30
	2002-03	26	30
	2003-04	25	29
	2004-05	25	29
	2005-06	25	29
	2006-07	27	29
	2007-08	29	29
	2008-09	29	30

District	Year	Number of Nationalized Banks	Number of Rural Banks
	2009-10	29	30
Jalaun	2000-01	48	35
	2001-02	48	35
	2002-03	48	37
	2003-04	48	37
	2004-05	48	37
	2005-06	48	37
	2006-07	49	37
	2007-08	49	37
	2008-09	49	37
	2009-10	50	39
Jhansi	2000-01	75	23
	2001-02	75	23
	2002-03	76	23
	2003-04	76	23
	2004-05	77	23
	2005-06	78	22
	2006-07	82	22
	2007-08	91	22
	2008-09	93	23
	2009-10	95	23
Lalitpur	2000-01	23	23
	2001-02	23	20
	2002-03	23	20
	2003-04	23	20
	2004-05	23	20
	2005-06	25	20
	2006-07	27	20
	2007-08	27	20
	2008-09	28	20

District	Year	Number of Nationalized Banks	Number of Rural Banks
	2009-10	34	20
Mahoba	2000-01	16	17
	2001-02	17	18
	2002-03	17	18
	2003-04	17	18
	2004-05	17	18
	2005-06	17	18
	2006-07	17	18
	2007-08	18	18
	2008-09	19	18
	2009-10	19	18

Source: http://updes.up.nic.in/spatrika/engspatrika/tab52.asp?formd=42+Banda++++++++++++++++++++++++++&formy=0001

Table 11: District-wise Number of Post office and Telephones

District	Year	Post Office	Telegraph Office	P.C.O.	Telephone
Banda	2000-01	208	9	225	11193
	2001-02	208	9	226	11193
	2002-03	208	9	250	11218
	2003-04	208	9	271	11468
	2004-05	208	9	356	14616
	2005-06	208	9	358	14681
	2006-07	211	9	535	15213
	2007-08	211	9	351	16586
	2008-09	211	9	351	16745
	2009-10	211	9	364	16900
Chitrakoot	2000-01	76	6	306	1885
	2001-02	54	6	253	1801
	2002-03	77	8	306	1885
	2003-04	77	8	306	1885
	2004-05	77	8	306	1885

District	Year	Post Office	Telegraph Office	P.C.O.	Telephone
	2005-06	77	8	306	1885
	2006-07	77	8	819	4620
	2007-08	77	8	819	4620
	2008-09	77	8	435	6123
	2009-10	77	8	435	6123
Hamirpur	2000-01	147	1	508	9337
	2001-02	140	1	456	15019
	2002-03	140	1	517	15109
	2003-04	140	1	517	15109
	2004-05	140	1	576	14205
	2005-06	140	1	576	14205
	2006-07	140	1	576	9317
	2007-08	140	1	576	9317
	2008-09	140	1	658	8918
	2009-10	140	1	618	8918
Jalaun	2000-01	244	12	1271	14034
	2001-02	244	12	1271	20497
	2002-03	244	12	1566	21634
	2003-04	244	12	1566	21645
	2004-05	237	13	1569	21609
	2005-06	237	13	1569	21609
	2006-07	237	13	1238	23902
	2007-08	237	13	2414	36743
	2008-09	245	1	2596	19195
	2009-10	245	1	2267	28939
Jhansi	2000-01	212	31	847	41136
	2001-02	212	31	847	46403
	2002-03	212	31	768	42288
	2003-04	212	31	768	42497
	2004-05	212	31	768	42497

District	Year	Post Office	Telegraph Office	P.C.O.	Telephone
	2005-06	212	31	768	42497
	2006-07	213	31	1933	36464
	2007-08	213	3	2068	33148
	2008-09	213	3	1757	31848
	2009-10	213	3	1742	30200
Lalitpur	2000-01	153	2	290	9164
	2001-02	153	2	290	9164
	2002-03	153	2	290	9164
	2003-04	153	2	290	9164
	2004-05	153	2	290	9164
	2005-06	153	2	290	9164
	2006-07	153	2	290	9683
	2007-08	153	2	264	8343
	2008-09	153	2	227	6685
	2009-10	153	2	110	6632
Mahoba	2000-01	85	4	250	5827
	2001-02	92	4	312	5949
	2002-03	92	4	406	7243
	2003-04	92	4	411	7444
	2004-05	92	4	434	7595
	2005-06	92	4	455	7636
	2006-07	92	4	461	8512
	2007-08	92	4	466	8512
	2008-09	92	4	466	8512
	2009-10	92	4	466	8512

Source: http://updes.up.nic.in/spatrika/engspatrika/tab51.asp?formd=42+Banda++++++++++++++++++++++++++&formy=0001

Table 12: Number of Health facilities per lacs population

Block Name	2000-01	2001-02	2002-03	2003-04	2004-05	2005-06	2006-07	2007-08	2008-09
Number of Allopathic hospitals and primary health centres per lacs population									
Banda	4.7	4.7	4.7	4.7	4.7	4.0	4.0	4.0	4.0
Chitrakoot	5.7	5.7	5.7	5.7	5.7	4.4	4.4	4.4	4.4
Hamirpur	5.6	5.2	5.2	4.8	4.8	4.4	4.4	4.4	4.4
Jalaun	4.1	4.2	4.2	4.2	4.2	3.9	3.2	3.2	3.2
Jhansi	3.7	3.7	3.7	3.9	3.9	4.3	4.3	4.4	4.4
Lalitpur	4.8	4.8	4.8	4.8	4.8	3.8	3.8	3.9	3.9
Mahoba	3.7	3.4	3.4	3.4	3.4	2.7	2.7	2.7	2.7
Number of beds available in Allopathic hospitals and primary health centres per lacs population									
Banda	27.2	27.2	27.2	26.3	26.7	22.9	17.5	17.5	17.5
Chitrakoot	33.6	28.7	28.7	28.7	28.7	22.4	22.4	22.4	22.4
Hamirpur	19.3	16.9	16.9	21.7	21.7	19.8	19.8	19.8	19.8
Jalaun	14.7	14.7	14.7	14.7	14.7	12.6	12.6	12.6	12.6
Jhansi	17.3	17.3	17.3	22.4	22.4	24.6	24.6	25.7	30.3
Lalitpur	33.7	33.7	33.7	33.7	33.7	26.1	26.1	26.1	28.7
Mahoba	18.5	22.4	17.2	17.2	17.2	13.3	13.3	13.3	13.3

Source: http://updes.up.nic.in/spatrika/engspatrika/tab3.asp?formd=42+Banda++++++++++++++++++++++++++&formy=0203

Table 13: District wise Percent of Total Workers in Different Activities

Districtwise 1991

District Name	% of Main Workers in Different activities										Main workers	Marginal workers	No. of Total workers	% of Total Workers in total Population
	Farmers	Agricultural labourers	Animal husbandry/ forestry / tree plantation	Mining and quarrying	Household	Non-household	Construction work	Trade and commerce	Transport, storage and communication	Other workers				
Banda	46.58	23.27	0.52	0.11	1.28	1.54	0.58	3.24	0.79	4.56	82.47	17.53	527855	42.64
Chitrakoot	54.88	19.76	0.54	0.19	1.22	1.01	0.57	2.71	0.72	3.40	85.00	15.00	276456	48.88
Hamirpur	42.03	26.72	0.91	0.09	1.46	1.56	1.12	3.72	1.07	4.85	83.55	16.45	346917	39.22
Jalaun	48.78	20.44	0.71	0.01	0.90	2.29	1.11	5.30	1.46	7.12	88.12	11.88	408171	33.47
Jhansi	48.35	15.82	0.76	0.17	2.79	2.77	1.22	3.46	1.69	6.77	83.81	16.19	410972	37.76
Lalitpur	55.30	8.04	0.91	0.85	1.13	1.52	1.22	3.19	1.35	4.71	78.22	21.78	314644	41.84
Mahoba	42.30	24.27	1.14	0.45	1.78	1.57	1.17	3.66	1.25	4.81	82.40	17.60	240138	41.26
Bundelkhand	48.32	19.76	0.79	0.27	1.51	1.75	1.00	3.61	1.19	5.17	83.37	16.63	2525153	40.72

Source: *http://updes.up.nic.in/spatrika/engspatrika/tab8.asp?formd=66+Mahoba++++++++++++++++++++++++&formy=0001*

Districtwise 2001

District Name	% of Main Workers in Different activities										Main workers	Marginal workers	No. of Total workers	% of Total Workers in total Population
	Farmers	Agricultural labourers	Animal husbandry/ forestry / tree plantation	Mining and quarrying	Household	Non-household	Construction work	Trade and commerce	Transport, storage and communication	Other workers				
Banda	36.11	13.84	0.00	0.00	2.12	0.00	0.00	0.00	0.00	14.50	66.56	33.44	602493	40.12
Chitrakoot	43.17	11.78	0.00	0.00	1.99	0.00	0.00	0.00	0.00	12.25	69.19	30.81	340824	42.50
Hamirpur	32.94	14.68	0.00	0.00	2.05	0.00	0.00	0.00	0.00	16.76	66.43	33.57	387399	42.00
Jalaun	34.54	12.99	0.00	0.00	2.45	0.00	0.00	0.00	0.00	18.12	68.10	31.90	522881	35.95
Jhansi	32.20	7.70	0.00	0.00	3.94	0.00	0.00	0.00	0.00	28.44	72.28	27.72	646003	37.02
Lalitpur	46.96	4.94	0.00	0.00	1.97	0.00	0.00	0.00	0.00	14.59	68.46	31.54	422365	43.20

Mahoba	37.38	12.60	0.00	0.00	2.16	0.00	0.00	0.00	0.00	15.65	67.78	32.22	321073	42.34
Bundelkhand	37.62	11.22	0.00	0.00	2.38	0.00	0.00	0.00	0.00	17.19	68.40	31.60	3243038	40.45

Source: http://updes.up.nic.in/spatrika/engspatrika/tab8.asp?formd=66+Mahoba++++++++++++++++++++++++&formy=0910

Table 14: District wise Percent of families below Poverty Line

District Name	1998	2002
Banda	46.1	48.6
Chitrakoot	42.1	63.2
Hamirpur	64.6	54.5
Jalaun	35.3	49.5
Jhansi	28.7	24.8
Lalitpur	37.7	33.8
Mahoba	57.1	33.0
Bundelkhand	**44.5**	**43.9**

Source: http://updes.up.nic.in/spatrika/engspatrika/tab4.asp?formd=42+Banda++++++++++++++++++++++++&formy=0001

Table 15: District-wise Land use Pattern (% of Total Area in Ha.)

District	Year	Total Area	Forest	Barren Cult. Waste	Present fallow land	Other fallow land	Barren & uncult. Land	Land put to use other than agriculture	Pastures to non-agri. Use	Area under bush, forest & garden	Net area sown	Area sown more than once	Gross area sown			
													Total	Rabi	Kharif	Zaid
Banda	2000-01	453467	1.10	2.68	7.97	3.69	2.65	6.64	0.09	0.28	74.90	20.36	426500	67.96	31.96	0.06
	2001-02	438575	1.14	2.62	3.28	3.74	2.77	6.64	0.10	0.30	79.41	17.71	423229	69.89	30.03	0.06
	2002-03	438575	1.14	2.65	4.13	3.41	2.63	6.70	0.09	0.29	78.94	16.17	412983	72.40	27.53	0.06
	2003-04	439314	1.19	2.67	3.87	3.25	2.62	6.67	0.09	0.30	79.35	17.50	422544	70.56	29.38	0.06
	2004-05	438767	1.19	2.54	3.11	3.37	2.60	6.71	0.08	0.29	80.10	18.17	429530	70.12	29.82	0.06
	2005-06	438767	1.19	2.56	5.13	3.42	2.60	6.71	0.08	0.28	78.04	15.65	405954	74.42	25.51	0.06
	2006-07	438949	1.23	2.64	3.85	3.39	2.60	6.70	0.09	0.28	79.22	15.26	410364	71.78	28.17	0.05
	2007-08	438949	1.23	2.69	6.28	3.21	2.59	6.95	0.08	0.40	76.57	17.15	405714	67.91	32.03	0.05
	2008-09	438949	1.23	2.67	5.13	3.24	2.64	6.98	0.08	0.41	77.62	18.78	419471	71.35	28.60	0.05

District	Year	Total Area	Forest	Barren Cult. Waste	Present fallow land	Other fallow land	Barren & uncult. Land	Land put to use other than agriculture	Pastures to non-agri. Use	Area under bush, forest & garden	Net area sown	Area sown more than once	Gross area sown			
													Total	Rabi	Kharif	Zaid
Chiatrakoot	2000-01	325909	27.38	3.60	1.33	2.05	6.62	4.90	0.02	0.69	53.41	10.39	194252	62.13	37.79	0.08
	2001-02	340801	26.19	3.16	1.20	1.79	6.37	7.85	0.02	2.42	51.00	10.72	194660	63.73	36.18	0.07
	2002-03	340801	26.19	3.05	3.04	1.81	6.36	7.85	0.02	2.42	49.26	8.32	183121	73.37	26.54	0.09
	2003-04	338897	16.45	3.09	3.17	1.86	7.22	8.24	0.02	9.19	50.77	11.00	193321	67.93	31.98	0.09
	2004-05	338897	16.45	3.20	3.28	1.90	7.13	8.35	0.01	8.36	51.30	10.37	193973	67.31	32.60	0.09
	2005-06	338897	17.62	3.13	3.96	1.76	6.54	8.36	0.01	8.07	50.55	9.52	189334	68.05	31.86	0.09
	2006-07	338897	17.63	3.06	3.98	1.54	6.54	8.66	0.01	7.77	50.82	7.86	186924	66.77	33.12	0.11
	2007-08	338897	17.63	3.08	4.15	1.60	6.47	8.68	0.01	7.85	50.52	6.04	182237	65.03	34.87	0.09
	2008-09	338897	17.63	3.15	2.77	1.55	6.40	8.85	0.01	7.73	51.91	6.83	188804	65.94	33.95	0.11
Hamirpur	2000-01	415948	5.65	1.28	3.86	1.08	2.28	7.48	0.08	0.18	78.12	9.53	359173	74.83	25.12	0.04
	2001-02	389705	6.04	1.28	4.53	1.00	2.34	7.80	0.10	0.16	76.75	10.15	332897	74.98	24.95	0.04
	2002-03	389705	6.04	1.11	5.09	0.94	2.31	7.79	0.10	0.23	76.39	10.06	330994	76.09	23.84	0.04
	2003-04	390269	6.03	1.14	4.23	0.78	2.31	7.71	0.11	0.18	77.51	14.19	352531	71.73	28.20	0.04
	2004-05	390178	6.03	1.00	4.61	0.84	2.36	7.79	0.11	0.18	77.07	14.79	352926	72.59	27.34	0.05
	2005-06	390179	6.03	0.96	5.16	0.84	2.37	7.81	0.11	0.18	76.54	9.00	328202	78.14	21.78	0.05
	2006-07	390179	6.03	1.16	6.84	0.91	2.37	7.87	0.11	0.18	74.53	10.27	324059	75.63	24.28	0.06
	2007-08	390865	6.14	1.14	15.17	0.99	2.37	8.15	0.11	0.18	65.75	14.56	300792	66.86	33.07	0.05
	2008-09	390865	6.26	1.11	8.20	0.94	2.34	8.18	0.11	0.19	72.66	6.10	302458	85.13	14.78	0.07
Jalaun	2000-01	454434	5.64	0.87	4.99	1.54	2.79	7.55	0.03	0.69	75.90	10.72	386337	81.25	18.60	0.14
	2001-02	454434	5.64	0.78	4.00	1.55	2.77	7.66	0.02	0.93	76.65	10.70	390102	80.23	19.45	0.31
	2002-03	454434	5.64	0.76	4.63	1.39	2.75	7.89	0.02	0.97	75.95	9.22	380200	84.59	14.79	0.61
	2003-04	454434	5.64	0.49	4.20	1.44	2.69	7.99	0.02	0.85	76.68	20.30	437205	73.06	26.51	0.43
	2004-05	454434	5.64	0.41	3.89	1.36	2.69	8.05	0.02	0.85	77.08	15.85	416275	77.97	21.28	0.74
	2005-06	454434	6.20	0.39	4.08	1.34	2.63	8.22	0.03	0.39	76.71	15.44	412268	78.54	19.73	1.73
	2006-07	454434	6.20	0.40	5.39	1.41	2.55	8.26	0.03	0.36	75.41	21.57	436920	72.31	24.03	3.66
	2007-08	454434	6.20	0.41	10.69	1.34	2.61	8.48	0.03	0.33	69.90	25.87	428503	60.07	37.85	2.08
	2008-09	454434	6.20	0.43	5.56	1.38	2.49	8.51	0.03	0.33	75.06	15.82	405209	76.81	20.63	2.56

District	Year	Total Area	Forest	Barren Cult. Waste	Present fallow land	Other fallow land	Barren & uncult. Land	Land put to use other than agriculture	Pastures to non-agri. Use	Area under bush, forest & garden	Net area sown	Area sown more than once	Gross area sown			
													Total	Rabi	Kharif	Zaid
Jhansi	2000-01	499393	6.74	3.14	7.77	1.49	6.37	8.17	0.13	0.12	66.07	21.07	418004	70.86	28.88	0.26
	2001-02	499393	6.74	3.10	5.06	1.46	6.32	8.26	0.13	0.20	68.73	17.09	413929	72.89	26.92	0.18
	2002-03	499393	6.74	3.10	8.53	1.53	6.23	8.28	0.14	0.17	65.30	13.90	378707	78.60	21.03	0.37
	2003-04	500711	6.87	3.00	4.66	1.42	6.29	8.27	0.14	0.17	69.19	25.54	465240	65.66	34.08	0.27
	2004-05	501329	6.86	3.13	5.41	1.46	6.31	8.36	0.14	0.23	68.09	22.02	437751	71.46	28.30	0.25
	2005-06	501327	6.86	3.13	8.26	1.49	6.32	8.40	0.14	0.22	65.19	21.94	418653	71.03	28.68	0.29
	2006-07	511327	6.72	3.07	12.17	3.43	6.19	8.27	0.13	0.19	59.81	29.27	432430	58.76	40.32	0.92
	2007-08	501327	6.86	3.16	12.67	1.44	6.32	8.64	0.14	0.22	60.55	30.07	434040	44.18	54.72	1.10
	2008-09	501327	6.86	3.16	12.23	1.39	6.29	8.73	0.14	0.25	60.95	22.95	396616	72.06	26.93	1.02
Lalitpur	2000-01	509436	14.95	15.88	3.70	4.74	3.47	6.52	0.68	0.34	49.71	25.46	339692	64.86	34.96	0.18
	2001-02	509436	14.95	15.76	3.47	4.78	3.43	6.52	0.68	0.32	50.10	25.27	341544	64.08	35.65	0.26
	2002-03	509436	14.95	15.57	6.76	4.54	3.28	7.32	0.68	0.28	46.62	25.35	318114	59.52	40.36	0.12
	2003-04	508118	14.99	12.91	4.87	3.32	3.29	7.36	0.68	0.28	52.29	31.06	385426	58.04	41.82	0.14
	2004-05	507500	15.01	11.92	3.91	3.05	2.96	7.68	0.55	0.15	54.78	30.69	401115	59.55	40.34	0.12
	2005-06	507500	15.01	11.84	5.85	3.15	2.96	7.72	0.55	0.15	52.78	26.05	362209	69.85	29.99	0.16
	2006-07	509791	14.94	12.11	5.42	2.91	2.93	7.99	0.54	0.13	53.02	28.38	377348	67.01	32.83	0.16
	2007-08	509791	14.94	12.10	8.37	2.81	2.93	8.10	0.64	0.13	49.97	26.84	348214	47.97	51.98	0.05
	2008-09	509791	14.94	12.08	2.39	2.78	2.94	8.11	0.64	0.13	55.99	34.92	438560	57.70	42.11	0.19
Mahoba	2000-01	299947	5.15	4.17	3.03	2.57	3.36	8.39	0.13	0.34	72.86	12.58	250009	78.35	21.55	0.10
	2001-02	326190	4.74	3.74	2.81	2.16	3.00	10.67	0.13	0.32	72.42	10.56	264136	80.93	18.97	0.09
	2002-03	326190	4.74	3.64	2.18	2.16	2.89	10.75	0.13	0.32	73.19	7.66	258560	81.88	18.06	0.06
	2003-04	326791	4.89	3.53	1.23	1.65	2.58	10.98	0.15	0.15	74.84	16.25	292021	74.35	25.55	0.10
	2004-05	327429	4.88	3.46	3.30	1.50	2.58	11.31	0.12	0.06	72.78	19.59	296354	74.99	24.92	0.09
	2005-06	327429	4.95	3.48	3.09	1.46	2.55	11.57	0.12	0.07	72.70	15.56	281922	79.39	20.56	0.05
	2006-07	327429	4.95	3.28	3.48	1.32	2.66	11.64	0.15	0.11	72.41	14.67	277844	76.85	23.10	0.04
	2007-08	327429	4.95	3.49	18.57	1.38	2.51	11.68	0.16	0.17	57.10	12.73	214235	53.22	46.75	0.03
	2008-09	327429	4.95	3.42	6.62	1.38	2.51	11.70	0.16	0.20	69.07	23.93	297270	68.55	31.41	0.04

Source: http://updes.up.nic.in/spatrika/engspatrika/tab17.asp?formd=42+Banda++++++++++++++++++++++++&formy=0102
http://updes.up.nic.in/spatrika/engspatrika/tab17.asp?formd=73+Chitrakoot+++++++++++++++++++++&formy=0102

Table 16: District wise Cropping Intensity

District	2000-01	2001-02	2002-03	2003-04	2004-05	2005-06	2006-07	2007-08	2008-09
Banda	125.6	121.5	119.3	121.2	122.2	118.5	118.0	120.7	123.1
Chitrakoot	187.2	196.1	203.0	197.0	194.9	197.8	196.8	197.9	192.7
Hamirpur	110.5	111.3	111.2	116.5	117.4	109.9	111.4	117.0	106.5
Jalaun	112.0	112.0	110.2	125.5	118.8	118.3	127.5	134.9	118.8
Jhansi	126.7	120.6	116.1	134.3	128.2	128.1	141.4	143.0	129.8
Lalitpur	134.1	133.8	134.0	145.1	144.3	135.2	139.6	136.7	153.7
Mahoba	114.4	111.8	108.3	119.4	124.4	118.4	117.2	114.6	131.4
Bundelkhand	**130.1**	**129.6**	**128.9**	**137.0**	**135.7**	**132.3**	**136.0**	**137.8**	**136.6**

Source: http://updes.up.nic.in/spatrika/engspatrika/tab17.asp?formd=42+Banda++++++++++++++++++++++++&formy=0102

Table 17: District-wise area covered by main crops in the district (In hect.)

District	Year	Rice kharif		Rice jayad		Total rice		Wheat		Barley	
		Total	Irrigated	Total	Irrigated	Total	Irrigated	Total	Irrigated	Total	Irrigated
Banda	2000-01	65618	62384	0	0	65618	62384	132364	55503	1837	65
Banda	2001-02	66005	62598	0	0	66005	62598	134889	101012	1717	108
Banda	2002-03	58582	56199	0	0	58582	56199	137314	108136	1712	104
Banda	2003-04	60840	58220	0	0	60840	58220	137249	111102	1267	96
Banda	2004-05	64353	61688	0	0	64353	61688	135698	114327	1241	81
Banda	2005-06	45561	43413	0	0	45561	43413	133992	112295	1258	84
Banda	2006-07	54923	52830	0	0	54923	52830	133281	98369	1170	97
Banda	2007-08	55181	52903	0	0	55181	52903	140543	109385	1158	290
Banda	2008-09	61775	59928	0	0	61775	59928	151459	132445	979	254
Citrakoot	2000-01	17088	3037	0	0	17088	3037	51700	40710	5441	373
Citrakoot	2001-02	18842	3059	0	0	18842	3059	53575	44209	5427	313
Citrakoot	2002-03	10259	2294	0	0	10259	2294	56890	47852	6483	473
Citrakoot	2003-04	13864	2541	0	0	13864	2541	56834	48087	5841	407

District	Year	Rice kharif		Rice jayad		Total rice		Wheat		Barley	
		Total	Irrigated	Total	Irrigated	Total	Irrigated	Total	Irrigated	Total	Irrigated
Citrakoot	2004-05	15140	2199	0	0	15140	2199	52365	43261	5621	278
Citrakoot	2005-06	12979	2125	0	0	12979	2125	51490	43060	5365	287
Citrakoot	2006-07	12822	2204	0	0	12822	2204	49991	42489	5380	293
Citrakoot	2007-08	11143	1589	0	0	11143	1589	44562	36290	5256	193
Citrakoot	2008-09	11903	1943	0	0	11903	1943	50189	42887	5285	307
Hamirpur	2000-01	1668	78	0	0	1668	78	83658	68716	1584	613
Hamirpur	2001-02	1320	82	0	0	1320	82	83234	73191	1620	719
Hamirpur	2002-03	546	30	0	0	546	30	79609	70869	1531	655
Hamirpur	2003-04	478	44	0	0	478	44	82199	74713	1399	643
Hamirpur	2004-05	630	93	0	0	630	93	74974	67633	1165	462
Hamirpur	2005-06	254	78	0	0	254	78	73436	66788	1309	542
Hamirpur	2006-07	196	91	0	0	196	91	81608	75368	1458	763
Hamirpur	2007-08	148	74	0	0	148	74	84185	80262	2753	2038
Hamirpur	2008-09	105	42	0	0	105	42	98732	93821	2685	1779
Jalaun	2000-01	2211	948	0	0	2211	948	117674	115833	8623	5337
Jalaun	2001-02	1089	505	0	0	1089	505	125152	123499	7865	4758
Jalaun	2002-03	395	180	0	0	395	180	127202	125932	7799	5138
Jalaun	2003-04	861	356	0	0	861	356	130683	129689	7389	4861
Jalaun	2004-05	930	561	0	0	930	561	116483	115457	6727	4280
Jalaun	2005-06	758	489	0	0	758	489	118575	117821	7033	4901
Jalaun	2006-07	556	378	0	0	556	378	144698	144156	8178	6192
Jalaun	2007-08	607	400	0	0	607	400	146196	141958	12828	8648
Jalaun	2008-09	448	307	0	0	448	307	148952	148375	8749	6779
Jhansi	2000-01	2972	823	0	0	2972	823	128977	118321	3714	2779
Jhansi	2001-02	2986	1060	0	0	2986	1060	130628	121789	3618	2786
Jhansi	2002-03	688	121	1	1	689	122	119796	113098	3288	2695
Jhansi	2003-04	2220	216	0	0	2220	216	125419	96890	3647	2757
Jhansi	2004-05	3461	856	0	0	3461	856	105343	96770	2882	2365
Jhansi	2005-06	4061	1956	0	0	4061	1956	102124	93815	3087	2476

District	Year	Rice kharif		Rice jayad		Total rice		Wheat		Barley	
		Total	Irrigated	Total	Irrigated	Total	Irrigated	Total	Irrigated	Total	Irrigated
Jhansi	2006-07	1517	653	0	0	1517	653	123696	115996	3225	2756
Jhansi	2007-08	2117	991	0	0	2117	991	116965	109970	4343	3673
Jhansi	2008-09	2234	523	0	0	2234	523	145295	137599	4417	3713
Lalitpur	2000-01	7337	4	0	0	7337	4	94797	83404	5545	5325
Lalitpur	2001-02	7435	2	0	0	7435	2	94847	87148	5791	5588
Lalitpur	2002-03	5529	0	0	0	5529	0	76896	72814	4546	4455
Lalitpur	2003-04	6004	0	0	0	6004	0	98336	94612	5842	5728
Lalitpur	2004-05	5668	0	0	0	5668	0	95863	92235	5257	5176
Lalitpur	2005-06	4017	0	0	0	4017	0	97723	94923	6287	6253
Lalitpur	2006-07	3704	1	5	5	3709	6	100875	98613	6904	6883
Lalitpur	2007-08	3344	0	0	0	3344	0	66762	65865	3866	3841
Lalitpur	2008-09	3503	0	0	0	3503	0	110609	109997	8091	8069
Mahoba	2000-01	1206	2	0	0	1206	2	63464	43934	2875	1577
Mahoba	2001-02	940	38	0	0	940	38	67182	47369	3405	1808
Mahoba	2002-03	758	1	0	0	758	1	58607	38428	2818	1587
Mahoba	2003-04	759	0	0	0	759	0	65646	47211	2664	1774
Mahoba	2004-05	724	0	0	0	724	0	63683	44646	2494	1544
Mahoba	2005-06	351	2	0	0	351	2	58995	40772	2406	1415
Mahoba	2006-07	283	1	0	0	283	1	58746	40931	2745	1646
Mahoba	2007-08	197	0	0	0	197	0	36763	25709	2055	1559
Mahoba	2008-09	219	1	0	0	219	1	69728	53300	3681	2719

Source: http://updes.up.nic.in/spatrika/engspatrika/tab19.asp?formd=42+Banda++++++++++++++++++++++++&formy=0102

Table 17: District-wise area covered by main crops in the district (In hect.)

District	Year	Jwar		Millet		Maize kharif		Maize jayad		Total Maize		Marhuva		Sanva kharif	
		Total	Irrigated	Total	Irrigated	Total	Irrigated	Total	Irrigated	Total	Irrigated	Total	Irrigated	Total	Irrigated
Banda	2000-01	39664	0	2790	0	9	0	0	0	9	0	0	0	114	0
Banda	2001-02	33365	0	3796	0	6	0	0	0	6	0	0	0	102	0
Banda	2002-03	31432	1	2679	0	2	0	0	0	2	0	0	0	68	0
Banda	2003-04	34131	0	2786	0	4	0	0	0	4	0	1	0	81	0
Banda	2004-05	27139	0	2621	0	7	0	0	0	7	0	0	0	87	0
Banda	2005-06	25329	0	2157	0	3	0	0	0	3	0	0	0	51	0
Banda	2006-07	26625	0	2089	0	5	0	0	0	5	0	0	0	44	0
Banda	2007-08	29328	0	3143	0	15	0	0	0	15	0	0	0	41	0
Banda	2008-09	24171	3	3133	0	4	0	0	0	4	0	0	0	43	0
Citrakoot	2000-01	28685	0	8119	0	118	62	0	0	118	62	0	0	993	0
Citrakoot	2001-02	25996	0	7159	0	20	0	0	0	20	0	0	0	791	0
Citrakoot	2002-03	15877	0	9733	0	10	1	0	0	10	1	1	0	208	0
Citrakoot	2003-04	21883	0	9719	0	16	1	0	0	16	1	0	0	413	0
Citrakoot	2004-05	17673	0	7921	0	11	1	2	2	13	3	0	0	400	0
Citrakoot	2005-06	17392	0	7878	0	13	1	2	2	15	3	0	0	348	0
Citrakoot	2006-07	17714	0	8492	0	15	0	1	1	16	1	0	0	352	0
Citrakoot	2007-08	18124	0	10019	0	10	0	0	0	10	0	0	0	389	0
Citrakoot	2008-09	18147	0	10146	0	12	0	1	1	13	1	0	0	229	0
Hamirpur	2000-01	36657	0	412	0	3	0	0	0	3	0	0	0	54	0
Hamirpur	2001-02	35318	0	316	0	5	0	1	1	6	1	0	0	34	0
Hamirpur	2002-03	31614	0	478	0	0	0	0	0	0	0	0	0	28	0
Hamirpur	2003-04	34113	0	548	0	2	0	0	0	2	0	0	0	5	0
Hamirpur	2004-05	24681	0	626	0	4	0	0	0	4	0	0	0	44	0
Hamirpur	2005-06	21444	0	562	0	1	0	0	0	1	0	0	0	20	0

District	Year	Jwar		Millet		Maize kharif		Maize jayad		Total Maize		Marhuva		Sanva kharif	
		Total	Irrigated	Total	Irrigated	Total	Irrigated	Total	Irrigated	Total	Irrigated	Total	Irrigated	Total	Irrigated
Hamirpur	2006-07	23784	0	306	0	1	0	0	0	1	0	0	0	16	0
Hamirpur	2007-08	24220	0	600	0	0	0	0	0	0	0	0	0	13	0
Hamirpur	2008-09	15444	0	322	0	0	0	0	0	0	0	0	0	2	0
Jalaun	2000-01	14643	0	12928	1	4	1	0	0	4	1	0	0	0	0
Jalaun	2001-02	14573	0	11774	2	11	0	0	0	11	0	0	0	0	0
Jalaun	2002-03	10123	0	12063	0	2	0	0	0	2	0	0	0	0	0
Jalaun	2003-04	12650	0	15935	0	89	0	0	0	89	0	4	0	4	0
Jalaun	2004-05	8985	0	13210	0	22	0	0	0	22	0	0	0	0	0
Jalaun	2005-06	7483	0	12489	0	15	0	0	0	15	0	0	0	0	0
Jalaun	2006-07	7949	0	14391	0	5	0	0	0	5	0	0	0	0	0
Jalaun	2007-08	10844	0	17335	8	9	0	0	0	9	0	0	0	0	0
Jalaun	2008-09	9485	0	12951	0	15	0	0	0	15	0	0	0	0	0
Jhansi	2000-01	8082	0	148	0	1996	3	4	4	2000	7	0	0	1	0
Jhansi	2001-02	7524	0	101	0	1861	0	0	0	1861	0	0	0	1	0
Jhansi	2002-03	3497	1	62	0	1278	0	1	0	1279	0	0	0	0	0
Jhansi	2003-04	6430	0	42	0	1961	0	1	1	1962	1	4	0	0	0
Jhansi	2004-05	4373	0	24	0	2317	0	0	0	2317	0	5	0	1	0
Jhansi	2005-06	4106	0	41	0	2301	2	1	1	2302	3	5	0	1	0
Jhansi	2006-07	9200	0	102	0	2249	1	0	0	2249	1	0	0	2	0
Jhansi	2007-08	19403	27	305	0	3279	0	0	0	3281	1	0	0	1	0
Jhansi	2008-09	8389	0	39	0	3134	0	0	0	3134	0	0	0	0	0
Lalitpur	2000-01	5914	0	0	0	26025	0	0	0	26025	0	0	0	250	0
Lalitpur	2001-02	4955	0	168	0	26176	0	1	1	26177	1	0	0	206	0
Lalitpur	2002-03	3827	0	1	0	23535	0	0	0	23535	0	0	0	153	0

District	Year	Jwar		Millet		Maize kharif		Maize jayad		Total Maize		Marhuva		Sanva kharif	
		Total	Irrigated	Total	Irrigated	Total	Irrigated	Total	Irrigated	Total	Irrigated	Total	Irrigated	Total	Irrigated
Lalitpur	2003-04	7541	0	1	0	28856	0	0	0	28856	0	0	0	209	0
Lalitpur	2004-05	5342	0	0	0	33374	0	0	0	33374	0	0	0	195	0
Lalitpur	2005-06	1258	0	1	0	28089	0	0	0	28089	0	0	0	112	0
Lalitpur	2006-07	1430	0	0	0	33200	0	1	1	33201	1	0	0	127	0
Lalitpur	2007-08	3373	0	85	0	39769	0	0	0	39769	0	0	0	103	0
Lalitpur	2008-09	4223	0	0	0	39140	0	0	0	39140	0	0	0	119	0
Mahoba	2000-01	7916	0	4	0	8	0	0	0	8	0	0	0	114	0
Mahoba	2001-02	6854	0	1	0	8	0	0	0	8	0	0	0	66	0
Mahoba	2002-03	5854	0	1	0	1	0	0	0	1	0	0	0	75	0
Mahoba	2003-04	8662	0	3	0	18	0	0	0	18	0	0	0	57	0
Mahoba	2004-05	5769	0	23	0	24	0	0	0	24	0	0	0	71	0
Mahoba	2005-06	3948	0	2	0	14	0	0	0	14	0	0	0	39	0
Mahoba	2006-07	4966	0	0	0	9	0	0	0	9	0	0	0	48	0
Mahoba	2007-08	6369	0	5	0	8	0	0	0	8	0	0	0	63	0
Mahoba	2008-09	6231	0	9	0	12	0	0	0	13	0	0	0	42	0

Table 17: District-wise area covered by main crops in the district (In hect.)

District	Year	Sanva jayad		Total sanva		Koda		Cocoon		Kutki		Total dhaan		Urad kharif	
		Total	Irrigated	Total	Irrigated	Total	Irrigated	Total	Irrigated	Total	Irrigated	Total	Irrigated	Total	Irrigated
Banda	2000-01	0	0	114	0	32	0	33	0	0	0	242461	117952	4725	0

District	Year	Sanva jayad		Total sanva		Koda		Cocoon		Kutki		Total dhaan		Urad kharif	
		Total	Irrigated	Total	Irrigated	Total	Irrigated	Total	Irrigated	Total	Irrigated	Total	Irrigated	Total	Irrigated
Banda	2001-02	0	0	102	0	17	0	32	0	0	0	239929	163718	3934	0
Banda	2002-03	0	0	68	0	19	0	6	0	2	0	231816	164440	3444	1
Banda	2003-04	0	0	81	0	31	0	12	0	0	0	236402	169418	5644	0
Banda	2004-05	0	0	87	0	30	0	0	0	0	0	231176	176096	5020	0
Banda	2005-06	0	0	51	0	22	0	0	0	0	0	208373	155792	3472	0
Banda	2006-07	0	0	44	0	8	0	0	0	0	0	218145	151296	3101	0
Banda	2007-08	0	0	41	0	18	0	0	0	0	0	229427	162578	6809	1
Banda	2008-09	0	0	43	0	12	0	0	0	0	0	241576	192630	3435	0
Citrakoot	2000-01	0	0	993	0	1222	0	92	0	0	0	113458	44182	1260	1
Citrakoot	2001-02	0	0	791	0	1021	0	54	0	0	0	112885	47581	1263	0
Citrakoot	2002-03	0	0	208	0	526	0	8	0	0	0	99995	50620	667	0
Citrakoot	2003-04	0	0	413	0	621	0	11	0	0	0	109202	51036	1237	0
Citrakoot	2004-05	0	0	400	0	560	0	0	0	0	0	99693	45741	1485	0
Citrakoot	2005-06	0	0	348	0	419	0	0	0	0	0	95886	45475	1371	0
Citrakoot	2006-07	0	0	352	0	479	0	0	0	0	0	95246	44987	1442	0
Citrakoot	2007-08	0	0	389	0	396	0	0	0	0	0	89899	38072	1849	0
Citrakoot	2008-09	0	0	229	0	432	0	0	0	0	0	96344	45138	1673	0
Hamirpur	2000-01	0	0	54	0	7	0	0	0	0	0	124043	69407	23317	0
Hamirpur	2001-02	0	0	34	0	3	0	0	0	0	0	121851	73993	20958	0
Hamirpur	2002-03	0	0	28	0	1	0	0	0	0	0	113807	71554	24019	187
Hamirpur	2003-04	0	0	5	0	33	0	0	0	0	0	118777	75400	38341	0
Hamirpur	2004-05	0	0	44	0	3	0	0	0	0	0	102127	68188	34211	2
Hamirpur	2005-06	0	0	20	0	2	0	0	0	0	0	97028	67408	13550	1
Hamirpur	2006-07	0	0	16	0	1	0	0	0	0	0	107370	76222	13895	1

District	Year	Sanva jayad		Total sanva		Koda		Cocoon		Kutki		Total dhaan		Urad kharif	
		Total	Irrigated	Total	Irrigated	Total	Irrigated	Total	Irrigated	Total	Irrigated	Total	Irrigated	Total	Irrigated
Hamirpur	2007-08	0	0	13	0	1	0	0	0	0	0	111920	82374	23138	65
Hamirpur	2008-09	0	0	2	0	0	0	0	0	0	0	117290	95642	6887	9
Jalaun	2000-01	0	0	0	0	0	0	0	0	0	0	156083	122120	16530	8
Jalaun	2001-02	0	0	0	0	0	0	0	0	0	0	160464	128764	25164	32
Jalaun	2002-03	0	0	0	0	0	0	0	0	0	0	157584	131250	18299	0
Jalaun	2003-04	0	0	4	0	0	0	0	0	0	0	167615	134906	61468	11
Jalaun	2004-05	0	0	0	0	0	0	0	0	0	0	146357	120298	32799	8
Jalaun	2005-06	0	0	0	0	0	0	0	0	0	0	146353	123211	17727	0
Jalaun	2006-07	0	0	0	0	0	0	0	0	0	0	175777	150726	15947	0
Jalaun	2007-08	0	0	0	0	0	0	0	0	0	0	187819	151014	28690	0
Jalaun	2008-09	0	0	0	0	0	0	0	0	0	0	180600	155461	14886	0
Jhansi	2000-01	0	0	1	0	1	0	4	0	20	0	145919	121930	56677	0
Jhansi	2001-02	0	0	1	0	1	0	0	0	8	0	146728	125635	53906	0
Jhansi	2002-03	0	0	0	0	0	0	0	0	7	0	128618	115916	47386	4
Jhansi	2003-04	1	0	1	0	2	0	0	0	1	0	139728	99864	113106	3
Jhansi	2004-05	0	0	1	0	4	0	0	0	0	0	118410	99991	67225	2
Jhansi	2005-06	0	0	1	0	3	0	0	0	0	0	115725	98250	53158	1
Jhansi	2006-07	0	0	2	0	0	0	0	0	0	0	139991	119406	33583	0
Jhansi	2007-08	0	0	1	0	0	0	0	0	0	0	146415	114662	83123	1
Jhansi	2008-09	0	0	0	0	0	0	0	0	0	0	163508	141835	32796	0
Lalitpur	2000-01	0	0	250	0	1243	0	0	0	75	0	141186	88733	52308	0
Lalitpur	2001-02	0	0	206	0	1068	0	0	0	64	0	140711	92739	55956	0
Lalitpur	2002-03	0	0	153	0	735	0	5	0	31	0	115258	77269	77509	5
Lalitpur	2003-04	1	1	210	1	721	0	5	0	47	0	147563	100341	97702	0

District	Year	Sanva jayad		Total sanva		Koda		Cocoon		Kutki		Total dhaan		Urad kharif	
		Total	Irrigated	Total	Irrigated	Total	Irrigated	Total	Irrigated	Total	Irrigated	Total	Irrigated	Total	Irrigated
Lalitpur	2004-05	1	1	196	1	1161	0	0	0	0	0	146861	97412	88620	0
Lalitpur	2005-06	0	0	112	0	322	0	0	0	0	0	137809	101176	53162	0
Lalitpur	2006-07	0	0	127	0	278	0	0	0	0	0	146524	105503	58880	0
Lalitpur	2007-08	0	0	103	0	342	0	0	0	0	0	117644	69706	100991	0
Lalitpur	2008-09	0	0	119	0	251	0	0	0	0	0	165936	118066	102655	0
Mahoba	2000-01	0	0	114	0	173	0	0	0	0	0	75760	45513	16821	0
Mahoba	2001-02	0	0	66	0	125	0	9	0	5	0	78595	49215	17707	0
Mahoba	2002-03	0	0	75	0	38	0	9	0	5	0	68166	40016	21382	0
Mahoba	2003-04	0	0	57	0	78	0	23	0	5	0	77915	48985	39748	0
Mahoba	2004-05	0	0	71	0	56	0	0	0	0	0	72844	46190	36107	0
Mahoba	2005-06	0	0	39	0	41	0	0	0	0	0	65796	42189	25503	3
Mahoba	2006-07	0	0	48	0	38	0	0	0	0	0	66835	42578	26336	0
Mahoba	2007-08	0	0	63	0	37	0	0	0	0	0	45497	27268	50433	0
Mahoba	2008-09	0	0	42	0	35	0	0	0	0	0	79958	56020	45174	0

Table 17: District-wise area covered by main crops in the district (In hect.)

District	Year	Urad jayad		Total urad		Moong kharif		Moong jayad		Total moong		Masur		Gram	
		Total	Irrigated	Total	Irrigated	Total	Irrigated	Total	Irrigated	Total	Irrigated	Total	Irrigated	Total	Irrigated
Banda	2000-01	0	0	4725	0	1616	0	2	2	1618	2	49894	30	98046	838
Banda	2001-02	0	0	3934	0	1516	0	1	1	1517	1	39964	26	111572	2002

District	Year	Urad jayad		Total urad		Moong kharif		Moong jayad		Total moong		Masur		Gram	
		Total	Irrigated	Total	Irrigated	Total	Irrigated	Total	Irrigated	Total	Irrigated	Total	Irrigated	Total	Irrigated
Banda	2002-03	0	0	3444	1	1107	0	1	1	1108	1	38026	4	114698	2219
Banda	2003-04	0	0	5644	0	1904	0	0	0	1904	0	39608	12	112266	1978
Banda	2004-05	0	0	5020	0	1999	0	0	0	1999	0	50555	4	105737	1279
Banda	2005-06	1	1	3473	1	1546	2	3	3	1549	5	52853	3	105929	1281
Banda	2006-07	3	3	3104	3	1840	0	6	6	1846	6	44046	2	107862	1415
Banda	2007-08	2	2	6811	3	3350	3	12	12	3362	15	27281	70	97593	4136
Banda	2008-09	3	3	3438	3	1797	2	13	13	1810	15	31119	2	106884	3428
Citrakoot	2000-01	0	0	1260	1	897	0	1	1	898	1	12506	14	46049	565
Citrakoot	2001-02	0	0	1263	0	968	0	0	0	968	0	12251	7	48389	499
Citrakoot	2002-03	0	0	667	0	506	0	1	1	507	1	13739	5	51798	707
Citrakoot	2003-04	0	0	1237	0	886	0	1	1	887	1	14765	0	48854	544
Citrakoot	2004-05	0	0	1485	0	982	0	0	0	982	0	17734	2	49655	350
Citrakoot	2005-06	0	0	1371	0	1048	0	0	0	1048	0	20205	189	46657	729
Citrakoot	2006-07	0	0	1442	0	1131	0	0	0	1131	0	18618	167	46277	839
Citrakoot	2007-08	0	0	1849	0	1576	0	0	0	1576	0	18400	0	46585	448
Citrakoot	2008-09	0	0	1673	0	1581	0	1	1	1582	1	18486	0	46232	895
Hamirpur	2000-01	1	1	23318	1	2935	0	3	3	2938	3	58208	270	93974	5218
Hamirpur	2001-02	0	0	20958	0	2228	0	3	3	2231	3	35464	259	99884	13078
Hamirpur	2002-03	0	0	24019	187	2275	1	2	2	2277	3	29766	104	106110	14452
Hamirpur	2003-04	0	0	38341	0	3910	0	6	2	3916	2	30847	136	98591	11921
Hamirpur	2004-05	0	0	34211	2	4250	0	2	2	4252	2	44032	107	87347	8026
Hamirpur	2005-06	0	0	13550	1	2375	0	2	2	2377	2	53475	160	85709	8238
Hamirpur	2006-07	0	0	13895	1	2701	0	18	18	2719	18	42193	185	86301	9623
Hamirpur	2007-08	0	0	23138	65	3960	0	1	1	3961	1	23923	134	66656	9042

District	Year	Urad jayad		Total urad		Moong kharif		Moong jayad		Total moong		Masur		Gram	
		Total	Irrigated	Total	Irrigated	Total	Irrigated	Total	Irrigated	Total	Irrigated	Total	Irrigated	Total	Irrigated
Hamirpur	2008-09	0	0	6887	9	1383	0	8	8	1391	8	34798	227	84760	13294
Jalaun	2000-01	0	0	16530	8	654	0	17	17	671	17	62804	1029	84494	4457
Jalaun	2001-02	0	0	25164	32	555	0	5	5	560	5	43604	243	89830	3571
Jalaun	2002-03	0	0	18299	0	453	0	13	13	466	13	36133	144	87908	3421
Jalaun	2003-04	0	0	61468	11	1180	0	1	1	1181	1	38917	112	69659	2427
Jalaun	2004-05	0	0	32799	8	1363	0	0	0	1363	0	45968	144	56153	1950
Jalaun	2005-06	0	0	17727	0	1173	0	3	3	1176	3	46042	254	51489	1584
Jalaun	2006-07	2	2	15949	2	1297	0	1	1	1298	1	28193	171	47921	2643
Jalaun	2007-08	0	0	28690	0	1266	0	13	13	1279	13	11931	181	36397	2218
Jalaun	2008-09	0	0	14886	0	680	0	33	33	713	33	34361	442	45114	2139
Jhansi	2000-01	2	2	56679	2	5718	0	97	97	5815	97	41110	6615	69007	16215
Jhansi	2001-02	1	1	53907	1	4947	0	19	19	4966	19	26847	4435	89040	27820
Jhansi	2002-03	5	5	47391	9	2832	0	53	53	2885	53	19705	3801	91283	34834
Jhansi	2003-04	2	2	113108	5	5644	0	47	47	5691	47	19590	3828	66292	24089
Jhansi	2004-05	2	2	67227	4	5477	3	27	27	5504	30	26568	3753	45641	13159
Jhansi	2005-06	0	0	53158	1	4943	2	22	22	4965	24	34040	3985	40049	10304
Jhansi	2006-07	3	3	33586	3	5707	0	8	8	5715	8	23573	2791	41434	13138
Jhansi	2007-08	3	3	83126	4	6192	2	9	9	6201	11	10791	1876	24090	11327
Jhansi	2008-09	6	6	32802	6	3742	0	44	44	3786	44	23175	3548	40001	13698
Lalitpur	2000-01	4	4	52312	4	3611	0	267	267	3878	267	40215	32040	47233	28588
Lalitpur	2001-02	215	215	56171	215	4364	0	377	377	4741	377	33202	27073	49369	36001
Lalitpur	2002-03	69	69	77578	74	2501	1	105	105	2606	106	22328	18674	48548	40542
Lalitpur	2003-04	31	31	97733	31	3841	0	307	307	4148	307	21916	18856	49561	43046
Lalitpur	2004-05	3	3	88623	3	4139	0	129	129	4268	129	33321	29303	41570	37095

District	Year	Urad jayad		Total urad		Moong kharif		Moong jayad		Total moong		Masur		Gram	
		Total	Irrigated	Total	Irrigated	Total	Irrigated	Total	Irrigated	Total	Irrigated	Total	Irrigated	Total	Irrigated
Lalitpur	2005-06	20	20	53182	20	2411	0	245	245	2656	245	40753	36347	31563	28690
Lalitpur	2006-07	162	162	59042	162	2891	0	186	186	3077	186	39911	36002	30272	28135
Lalitpur	2007-08	5	5	100996	5	3874	0	6	6	3880	6	25364	23157	23513	22282
Lalitpur	2008-09	116	116	102771	116	3910	0	261	261	4171	261	28596	26730	28773	27742
Mahoba	2000-01	0	0	16821	0	4273	0	1	1	4274	1	25231	1227	48082	9606
Mahoba	2001-02	0	0	17707	0	4365	0	0	0	4365	0	25340	835	66801	18914
Mahoba	2002-03	0	0	21382	0	4130	0	0	0	4130	0	22442	421	82785	22020
Mahoba	2003-04	0	0	39748	0	7340	0	2	2	7342	2	22116	945	72727	25338
Mahoba	2004-05	0	0	36107	0	7978	0	0	0	7978	0	26179	500	67115	21366
Mahoba	2005-06	0	0	25503	3	5572	0	0	0	5572	0	31140	716	66227	19526
Mahoba	2006-07	0	0	26336	0	5869	0	0	0	5869	0	27664	370	67522	19275
Mahoba	2007-08	0	0	50433	0	8686	0	0	0	8686	0	13372	76	43154	7752
Mahoba	2008-09	0	0	45174	0	7876	0	3	3	7879	3	20367	171	66927	20949

Table 17: District-wise area covered by main crops in the district (In hect.)

District	Year	Pea		Arhar		Moth		Total pulses		Total grains		Lahi/Sarson		Alsi	
		Total	Irrigated	Total	Irrigated	Total	Irrigated	Total	Irrigated	Total	Irrigated	Total	Irrigated	Total	Irrigated
Banda	2000-01	965	41	14323	0	0	0	169571	911	412032	118863	1775	52	3680	2
Banda	2001-02	960	75	12416	0	0	0	170363	2104	410292	165822	1792	56	3026	6
Banda	2002-03	1179	81	11332	22	0	0	169787	2328	401603	166768	1770	56	2752	3

District	Year	Pea		Arhar		Moth		Total pulses		Total grains		Lahi/Sarson		Alsi	
		Total	Irrigated	Total	Irrigated	Total	Irrigated	Total	Irrigated	Total	Irrigated	Total	Irrigated	Total	Irrigated
Banda	2003-04	1825	188	12332	0	1	0	173580	2178	409982	171596	1670	86	2413	2
Banda	2004-05	1530	238	19750	0	0	0	184591	1521	415767	177617	1819	59	2843	2
Banda	2005-06	1554	303	18419	0	0	0	183777	1593	392150	157385	1696	38	2898	8
Banda	2006-07	1485	146	19329	0	0	0	177672	1572	395817	152868	1668	26	2765	2
Banda	2007-08	2303	141	21444	0	0	0	158794	4365	388221	166943	1413	80	2187	24
Banda	2008-09	1603	130	18250	2	0	0	163104	3580	404680	196210	1954	136	2444	8
Citrakoot	2000-01	261	33	11963	0	0	0	72937	614	186395	44796	2204	174	1450	0
Citrakoot	2001-02	209	23	11251	0	0	0	74331	529	187216	48110	1949	131	1378	3
Citrakoot	2002-03	324	52	8632	0	0	0	75667	765	175662	51385	2185	180	1526	1
Citrakoot	2003-04	365	79	10611	0	0	0	76719	624	185921	51660	2240	139	1362	0
Citrakoot	2004-05	420	41	16427	0	0	0	86703	393	186396	46134	2615	92	1292	0
Citrakoot	2005-06	531	52	16130	0	0	0	85942	970	181828	46445	2530	105	1144	1
Citrakoot	2006-07	378	47	16405	0	0	0	84251	1053	179497	46040	2166	105	1103	0
Citrakoot	2007-08	285	28	16718	0	0	0	85413	476	175312	38548	1846	20	886	0
Citrakoot	2008-09	405	52	16894	0	0	0	85272	948	181616	46086	2095	108	961	0
Hamirpur	2000-01	19558	9472	12995	2	0	0	210991	14966	335034	84373	3256	858	6087	5
Hamirpur	2001-02	19136	11724	12496	0	0	0	190169	25064	312020	99057	3725	1396	3466	65
Hamirpur	2002-03	21092	12517	11095	0	0	0	194359	27263	308166	98817	3702	1551	3017	48
Hamirpur	2003-04	25063	17870	12105	0	0	0	208863	29929	327640	105329	3647	1549	2992	39
Hamirpur	2004-05	33862	23184	18485	3	0	0	222189	31324	324316	99512	6740	2847	3635	23
Hamirpur	2005-06	28528	18478	20257	0	0	0	203896	26879	300924	94287	5559	2376	4350	69
Hamirpur	2006-07	18372	11734	20158	0	0	0	183638	21561	291008	97783	4969	2091	3836	52
Hamirpur	2007-08	9078	5632	19648	0	0	0	146404	14874	258324	97248	3375	1453	2747	18
Hamirpur	2008-09	17407	12418	11803	0	0	0	157046	25956	274336	121598	7010	3282	3585	9

District	Year	Pea		Arhar		Moth		Total pulses		Total grains		Lahi/Sarson		Alsi	
		Total	Irrigated	Total	Irrigated	Total	Irrigated	Total	Irrigated	Total	Irrigated	Total	Irrigated	Total	Irrigated
Jalaun	2000-01	29277	17526	7472	1	7	2	201255	23040	357338	145160	6937	1224	911	28
Jalaun	2001-02	33537	22366	7242	2	1	1	199938	26220	360402	154984	8434	1808	572	7
Jalaun	2002-03	49803	37261	5337	6	0	0	197946	40845	355530	172095	7332	1689	418	8
Jalaun	2003-04	60315	45446	6697	0	0	0	238237	47997	405852	182903	7159	1712	490	18
Jalaun	2004-05	85496	67804	7268	0	0	0	229047	69906	375404	190204	9538	2599	624	17
Jalaun	2005-06	86827	73946	6887	1	0	0	210148	75788	356501	198999	9271	2743	530	12
Jalaun	2006-07	75373	67984	6930	0	0	0	175664	70801	351441	221527	7869	3165	418	2
Jalaun	2007-08	37465	31963	8042	0	0	0	123804	34375	311623	185389	5686	2418	240	5
Jalaun	2008-09	57625	52313	7095	0	0	0	159794	54927	340394	210388	10630	5117	457	3
Jhansi	2000-01	43272	31970	2837	1	0	0	218720	54900	364639	176830	3157	2170	4165	349
Jhansi	2001-02	42348	34318	2734	2	0	0	219842	66595	366570	192230	3471	2479	2925	235
Jhansi	2002-03	55967	45897	1165	0	0	0	218396	84594	347014	200510	2365	1714	1924	203
Jhansi	2003-04	81950	66670	2040	0	2	0	288673	94639	428401	194503	2335	1656	3129	315
Jhansi	2004-05	114110	89960	2486	0	0	0	261536	106906	379946	206897	7096	5075	7540	331
Jhansi	2005-06	98684	77656	2448	0	0	0	233344	91970	349069	190220	6622	4790	9227	322
Jhansi	2006-07	47392	39466	3819	0	0	0	155519	55406	295510	174812	3221	2257	7668	390
Jhansi	2007-08	23181	18961	830	14	0	0	148219	32193	294634	146855	3739	2483	3363	60
Jhansi	2008-09	49045	42784	2692	0	0	0	151501	60080	315009	201915	12836	8440	5984	134
Lalitpur	2000-01	29299	25263	92	0	0	0	173029	86162	314215	174895	478	229	1234	3
Lalitpur	2001-02	33387	30518	38	0	0	0	176908	94184	317619	186923	427	220	601	4
Lalitpur	2002-03	35460	33465	80	0	0	0	186600	92861	301858	170130	329	287	122	12
Lalitpur	2003-04	45721	44225	27	0	0	0	219106	106465	366669	206806	682	636	108	22
Lalitpur	2004-05	58020	56674	22	0	0	0	225824	123204	372685	220616	2948	2685	232	37
Lalitpur	2005-06	71177	69334	8	0	0	0	199339	134636	337148	235812	3507	3367	181	58

District	Year	Pea		Arhar		Moth		Total pulses		Total grains		Lahi/Sarson		Alsi	
		Total	Irrigated	Total	Irrigated	Total	Irrigated	Total	Irrigated	Total	Irrigated	Total	Irrigated	Total	Irrigated
Lalitpur	2006-07	69903	68580	15	0	0	0	202220	133065	348744	238568	2993	2866	83	21
Lalitpur	2007-08	45205	44284	54	0	0	0	199012	89734	316656	159440	952	911	43	11
Lalitpur	2008-09	70733	70243	38	0	0	0	235082	125092	401018	243158	4255	4179	28	23
Mahoba	2000-01	44322	32136	3073	0	25	0	141828	42970	217588	88483	2753	803	7899	176
Mahoba	2001-02	39445	30162	2643	0	2	0	156303	49911	234898	99126	2977	1054	7441	130
Mahoba	2002-03	33286	24128	2241	0	2	0	166268	46569	234434	86585	2711	772	7668	30
Mahoba	2003-04	43602	35451	3431	0	3	0	188969	61736	266884	110721	2138	936	6609	108
Mahoba	2004-05	50431	40322	4348	0	0	0	192158	62188	265002	108378	3241	1528	7578	69
Mahoba	2005-06	51774	39072	4141	0	0	0	184357	59317	250153	101506	2961	1381	8095	61
Mahoba	2006-07	40169	29535	4441	0	0	0	172001	49180	238836	91758	2558	1061	7975	32
Mahoba	2007-08	10095	5316	4931	0	0	0	130671	13144	176168	40412	946	311	6158	20
Mahoba	2008-09	27537	19281	4681	0	0	0	172565	40404	252523	96424	4233	2087	7503	23

Table 17: District-wise area covered by main crops in the district (In hect.)

District	Year	Til		Rendi		Groundnut		Sunflower		Soyabean		Total oilseeds		Sugarcane	
		Total	Irrigated	Total	Irrigated	Total	Irrigated	Total	Irrigated	Total	Irrigated	Total	Irrigated	Total	Irrigated
Banda	2000-01	1393	0	3	0	1036	19	0	0	462	7	8349	80	694	690
Banda	2001-02	919	0	0	0	659	16	0	0	143	0	6539	78	608	601
Banda	2002-03	584	0	0	0	517	33	0	0	62	2	5685	94	590	583
Banda	2003-04	1076	0	0	0	645	48	19	0	45	0	5868	136	681	678

District	Year	Til		Rendi		Groundnut		Sunflower		Soyabean		Total oilseeds		Sugarcane	
		Total	Irrigated	Total	Irrigated	Total	Irrigated	Total	Irrigated	Total	Irrigated	Total	Irrigated	Total	Irrigated
Banda	2004-05	1463	0	0	0	784	78	0	0	138	0	7047	139	722	713
Banda	2005-06	1488	1	0	0	806	65	0	0	108	0	6996	112	699	695
Banda	2006-07	1717	0	0	0	733	9	0	0	110	2	6993	39	824	820
Banda	2007-08	3381	0	0	0	773	10	1	0	162	7	7917	121	935	928
Banda	2008-09	1998	0	0	0	677	1	1	0	81	2	7155	147	781	779
Citrakoot	2000-01	574	0	0	0	22	1	4	0	25	1	4279	176	398	394
Citrakoot	2001-02	535	2	0	0	20	1	0	0	20	0	3902	137	421	421
Citrakoot	2002-03	167	0	0	0	11	3	0	0	0	0	3889	184	522	520
Citrakoot	2003-04	281	0	0	0	53	1	0	0	5	0	3941	140	494	479
Citrakoot	2004-05	442	0	0	0	63	4	1	0	13	1	4426	97	424	378
Citrakoot	2005-06	512	0	0	0	46	7	3	0	7	0	4242	113	376	371
Citrakoot	2006-07	754	0	0	0	31	3	0	0	22	1	4076	109	355	353
Citrakoot	2007-08	1062	0	0	0	36	4	0	0	77	0	3907	24	251	249
Citrakoot	2008-09	949	0	0	0	29	3	0	0	88	0	4122	111	235	235
Hamirpur	2000-01	5487	0	1	0	589	3	21	0	256	0	15697	866	3340	3320
Hamirpur	2001-02	3965	0	0	0	540	4	4	0	154	0	11854	1465	3220	3210
Hamirpur	2002-03	2516	0	0	0	288	2	0	0	51	0	9574	1601	3405	3403
Hamirpur	2003-04	3582	0	0	0	341	0	15	0	59	0	10636	1588	2964	2942
Hamirpur	2004-05	6876	0	0	0	569	16	1	0	129	4	17950	2890	2996	2984
Hamirpur	2005-06	6654	0	0	0	387	21	0	0	47	0	16997	2466	3532	3519
Hamirpur	2006-07	10516	0	0	0	320	32	0	0	42	2	19683	2177	3995	3987
Hamirpur	2007-08	20945	0	0	0	343	7	13	0	55	0	27478	1478	3452	3439
Hamirpur	2008-09	5838	0	0	0	61	3	0	0	9	0	16503	3294	1121	1118
Jalaun	2000-01	9602	2	12	12	88	3	6	3	1353	11	18909	1283	1947	1918

District	Year	Til		Rendi		Groundnut		Sunflower		Soyabean		Total oilseeds		Sugarcane	
		Total	Irrigated	Total	Irrigated	Total	Irrigated	Total	Irrigated	Total	Irrigated	Total	Irrigated	Total	Irrigated
Jalaun	2001-02	8474	1	0	0	175	6	14	4	885	3	18554	1829	1777	1749
Jalaun	2002-03	3148	5	0	0	84	7	1	0	327	0	11310	1709	1856	1845
Jalaun	2003-04	8911	6	0	0	119	6	8	4	537	0	17224	1746	1851	1821
Jalaun	2004-05	15616	2	0	0	153	5	4	0	989	80	26924	2703	1579	1560
Jalaun	2005-06	27017	25	0	0	129	3	3	3	716	7	37666	2793	1968	1959
Jalaun	2006-07	49363	0	0	0	49	18	0	0	317	9	58016	3194	2497	2486
Jalaun	2007-08	87089	1	0	0	57	0	5	3	355	5	93432	2432	2222	2214
Jalaun	2008-09	33327	0	0	0	4	0	2	2	36	0	44456	5122	875	874
Jhansi	2000-01	4323	0	0	0	31239	48	0	0	4667	116	47551	2683	95	82
Jhansi	2001-02	2540	0	0	0	31626	119	0	0	1418	3	41980	2836	80	63
Jhansi	2002-03	1111	0	0	0	20045	209	0	0	245	0	25690	2126	37	28
Jhansi	2003-04	3193	9	0	0	20625	28	0	0	405	1	29687	2009	67	51
Jhansi	2004-05	8157	0	0	0	26480	21	12	12	1499	13	50784	5452	67	46
Jhansi	2005-06	18488	1	0	0	26757	1	1	0	1368	26	62463	5140	59	47
Jhansi	2006-07	89617	0	0	0	25080	2	10	0	882	0	126478	2649	99	79
Jhansi	2007-08	95278	5	0	0	23010	3	133	0	754	14	126277	2565	47	40
Jhansi	2008-09	33165	0	0	0	18634	20	27	3	308	0	70954	8597	39	35
Lalitpur	2000-01	3935	0	0	0	7713	0	63	0	8187	0	21610	232	191	181
Lalitpur	2001-02	3492	0	0	0	8164	0	40	4	7766	0	20490	228	170	170
Lalitpur	2002-03	2591	0	0	0	6230	1	8	3	3799	22	13079	325	126	126
Lalitpur	2003-04	3869	0	0	0	6702	0	9	1	3514	0	14884	659	93	93
Lalitpur	2004-05	8130	0	0	0	6933	0	6	1	5968	0	24217	2723	104	104
Lalitpur	2005-06	5446	0	0	0	8203	0	0	0	3695	0	21032	3425	107	107
Lalitpur	2006-07	7632	0	0	0	9282	13	5	0	4240	0	24235	2900	169	169

District	Year	Til		Rendi		Groundnut		Sunflower		Soyabean		Total oilseeds		Sugarcane	
		Total	Irrigated	Total	Irrigated	Total	Irrigated	Total	Irrigated	Total	Irrigated	Total	Irrigated	Total	Irrigated
Lalitpur	2007-08	10789	0	0	0	9318	0	25	0	6671	0	27798	922	183	182
Lalitpur	2008-09	9846	0	0	0	9762	0	50	0	8789	0	32730	4202	143	140
Mahoba	2000-01	6159	0	0	0	11332	9	6	0	413	0	28562	988	1015	1012
Mahoba	2001-02	4530	0	0	0	10382	11	10	0	207	0	25547	1195	1014	1009
Mahoba	2002-03	2861	0	0	0	6972	0	5	0	74	0	20291	802	1224	1219
Mahoba	2003-04	4569	0	0	0	7123	0	23	0	68	0	20530	1044	1315	1315
Mahoba	2004-05	7783	0	0	0	7647	0	147	0	175	0	26571	1597	1547	1542
Mahoba	2005-06	7332	0	0	0	7838	1	1	0	76	0	26303	1443	2036	2035
Mahoba	2006-07	10556	0	0	0	7813	5	4	0	44	0	28950	1098	2572	2572
Mahoba	2007-08	17495	0	0	0	7981	1	0	0	81	0	32661	332	2603	2602
Mahoba	2008-09	17961	0	0	0	7816	0	0	0	91	0	37604	2110	1978	1977

Table 17: District-wise area covered by main crops in the district (In hect.)

District	Year	Potato		Onion		Other vegetables		Tobacco		Jute		Cotton		Sanai	
		Total	Irrigated	Total	Irrigated	Total	Irrigated	Total	Irrigated	Total	Irrigated	Total	Irrigated	Total	Irrigated
Banda	2000-01	97	74	186	184	1182	874	1	1	0	0	4	0	620	0
Banda	2001-02	106	93	205	205	1218	1008	1	1	0	0	0	0	606	0
Banda	2002-03	147	140	207	207	1335	1206	2	2	0	0	0	0	531	0
Banda	2003-04	164	155	212	212	1261	1070	2	2	0	0	0	0	615	0
Banda	2004-05	132	126	197	195	1325	1014	1	1	0	0	0	0	468	0

District	Year	Potato		Onion		Other vegetables		Tobacco		Jute		Cotton		Sanai	
		Total	Irrigated	Total	Irrigated	Total	Irrigated	Total	Irrigated	Total	Irrigated	Total	Irrigated	Total	Irrigated
Banda	2005-06	157	154	255	254	1390	1159	1	1	0	0	0	0	410	0
Banda	2006-07	146	144	166	166	1259	1023	0	0	0	0	0	0	401	0
Banda	2007-08	182	168	250	248	1535	1192	0	0	0	0	10	0	447	0
Banda	2008-09	232	226	216	215	1425	1224	0	0	0	0	0	0	349	0
Citrakoot	2000-01	267	263	0	0	1041	888	0	0	0	0	0	0	238	0
Citrakoot	2001-02	177	176	94	94	922	778	0	0	0	0	0	0	208	0
Citrakoot	2002-03	271	266	104	104	1166	1018	0	0	0	0	0	0	100	0
Citrakoot	2003-04	332	327	101	101	1276	1057	0	0	0	0	0	0	148	0
Citrakoot	2004-05	302	298	102	102	1213	985	0	0	0	0	0	0	105	0
Citrakoot	2005-06	330	329	125	125	1290	1073	0	0	0	0	0	0	110	0
Citrakoot	2006-07	298	298	121	121	1243	1068	0	0	0	0	0	0	112	0
Citrakoot	2007-08	216	216	117	117	1094	922	0	0	0	0	0	0	115	0
Citrakoot	2008-09	260	260	142	142	1245	1085	0	0	0	0	0	0	100	0
Hamirpur	2000-01	30	30	47	47	1271	980	18	18	0	0	0	0	646	0
Hamirpur	2001-02	23	23	48	48	1384	1101	16	16	0	0	0	0	493	0
Hamirpur	2002-03	53	53	79	79	1540	1249	11	11	0	0	0	0	396	0
Hamirpur	2003-04	29	29	64	64	1517	1194	12	12	0	0	1	0	553	0
Hamirpur	2004-05	40	40	107	107	1780	1382	10	10	0	0	1	0	453	0
Hamirpur	2005-06	55	55	126	126	1677	1395	12	12	0	0	0	0	326	0
Hamirpur	2006-07	22	22	82	82	1526	1283	9	9	0	0	1	0	379	0
Hamirpur	2007-08	38	38	108	108	1793	1444	5	5	0	0	0	0	396	0
Hamirpur	2008-09	42	42	102	102	1728	1506	1	1	0	0	0	0	254	0
Jalaun	2000-01	179	179	0	0	1058	758	0	0	0	0	0	0	150	0
Jalaun	2001-02	228	228	0	0	2595	2254	0	0	0	0	2	0	140	0

District	Year	Potato		Onion		Other vegetables		Tobacco		Jute		Cotton		Sanai	
		Total	Irrigated	Total	Irrigated	Total	Irrigated	Total	Irrigated	Total	Irrigated	Total	Irrigated	Total	Irrigated
Jalaun	2002-03	316	316	119	119	2862	2590	0	0	0	0	0	0	104	0
Jalaun	2003-04	251	251	176	176	2899	2386	0	0	0	0	0	0	88	0
Jalaun	2004-05	281	281	93	93	3390	2573	0	0	0	0	0	0	83	0
Jalaun	2005-06	334	334	155	155	3555	2809	0	0	0	0	3	3	48	0
Jalaun	2006-07	495	495	96	96	5440	4827	0	0	0	0	0	0	43	0
Jalaun	2007-08	411	411	94	94	2435	1947	0	0	0	0	0	0	25	0
Jalaun	2008-09	441	441	195	195	3363	3038	0	0	0	0	0	0	10	0
Jhansi	2000-01	275	274	0	0	0	0	0	0	0	0	0	0	31	0
Jhansi	2001-02	201	201	0	0	0	0	0	0	0	0	0	0	35	0
Jhansi	2002-03	346	346	23	23	4386	4091	0	0	0	0	0	0	3	0
Jhansi	2003-04	388	388	117	117	4337	3759	0	0	0	0	0	0	23	0
Jhansi	2004-05	387	387	69	69	4603	3828	0	0	0	0	0	0	21	0
Jhansi	2005-06	402	401	75	75	4511	3795	0	0	0	0	0	0	6	0
Jhansi	2006-07	421	421	44	44	4335	3592	0	0	0	0	0	0	7	0
Jhansi	2007-08	322	322	76	76	3727	3051	0	0	0	0	0	0	0	0
Jhansi	2008-09	438	437	34	34	4435	3720	0	0	0	0	0	0	0	0
Lalitpur	2000-01	330	291	0	0	0	0	0	0	0	0	0	0	13	0
Lalitpur	2001-02	315	315	0	0	0	0	0	0	0	0	0	0	0	0
Lalitpur	2002-03	297	297	61	61	1875	1438	0	0	0	0	0	0	0	0
Lalitpur	2003-04	422	422	99	99	2354	1718	0	0	0	0	0	0	0	0
Lalitpur	2004-05	391	391	115	115	2623	2052	0	0	0	0	0	0	30	0
Lalitpur	2005-06	403	403	146	146	2708	2177	0	0	0	0	0	0	12	0
Lalitpur	2006-07	391	391	136	136	2845	2266	0	0	0	0	0	0	22	0
Lalitpur	2007-08	214	214	97	97	2298	1734	0	0	0	0	0	0	0	0

District	Year	Potato		Onion		Other vegetables		Tobacco		Jute		Cotton		Sanai	
		Total	Irrigated	Total	Irrigated	Total	Irrigated	Total	Irrigated	Total	Irrigated	Total	Irrigated	Total	Irrigated
Lalitpur	2008-09	435	435	185	185	3128	2529	0	0	0	0	0	0	0	0
Mahoba	2000-01	90	87	212	209	1742	1537	16	16	0	0	0	0	389	0
Mahoba	2001-02	87	76	109	108	1752	1506	22	22	0	0	0	0	316	0
Mahoba	2002-03	124	115	95	95	1747	1498	26	26	0	0	0	0	225	0
Mahoba	2003-04	129	129	130	130	1920	1614	16	16	0	0	0	0	307	0
Mahoba	2004-05	135	135	130	130	2127	1790	7	7	0	0	0	0	222	0
Mahoba	2005-06	154	152	95	95	2179	1979	3	3	0	0	0	0	161	0
Mahoba	2006-07	134	134	74	74	1864	1676	3	3	0	0	0	0	152	0
Mahoba	2007-08	65	65	25	25	1349	1220	0	0	0	0	0	0	174	0
Mahoba	2008-09	109	109	49	49	2061	1924	13	13	0	0	0	0	156	0

Table 17: District-wise area covered by main crops in the district (In hect.)

District	Year	Turmeric		Total Rabi fodder		Total Kharif fodder		Total Jayad fodder	
		Total	Irrigated	Total	Irrigated	Total	Irrigated	Total	Irrigated
Banda	2000-01	0	0	420	253	2766	32	4	4
Banda	2001-02	0	0	498	321	2605	24	0	0
Banda	2002-03	0	0	569	391	2409	8	0	0
Banda	2003-04	0	0	588	463	2988	0	0	0
Banda	2004-05	0	0	674	463	3041	2	3	3

District	Year	Turmeric		Total Rabi fodder		Total Kharif fodder		Total Jayad fodder	
		Total	Irrigated	Total	Irrigated	Total	Irrigated	Total	Irrigated
Banda	2005-06	0	0	596	489	3107	0	6	6
Banda	2006-07	0	0	611	469	3381	8	3	3
Banda	2007-08	0	0	789	524	4331	9	6	6
Banda	2008-09	0	0	735	595	3076	13	3	3
Citrakoot	2000-01	0	0	29	29	1310	1	0	0
Citrakoot	2001-02	0	0	32	32	1333	0	0	0
Citrakoot	2002-03	0	0	30	30	1000	0	2	2
Citrakoot	2003-04	0	0	42	42	1201	0	3	3
Citrakoot	2004-05	0	0	32	32	1203	0	1	1
Citrakoot	2005-06	0	0	45	44	1299	0	1	1
Citrakoot	2006-07	0	0	68	68	1429	8	2	2
Citrakoot	2007-08	0	0	20	20	1409	6	0	0
Citrakoot	2008-09	0	0	67	67	1316	0	1	1
Hamirpur	2000-01	0	0	261	128	1183	2	4	4
Hamirpur	2001-02	0	0	182	149	1330	0	3	3
Hamirpur	2002-03	0	0	994	148	1555	1	4	4
Hamirpur	2003-04	0	0	1299	155	1723	0	7	7
Hamirpur	2004-05	0	0	945	137	1644	2	8	8
Hamirpur	2005-06	0	0	217	151	1406	0	10	10
Hamirpur	2006-07	0	0	226	151	1661	3	9	9
Hamirpur	2007-08	0	0	377	169	1690	5	0	0
Hamirpur	2008-09	0	0	318	219	1015	0	3	3
Jalaun	2000-01	0	0	575	253	3017	0	0	0
Jalaun	2001-02	0	0	713	312	2791	1	2	2

District	Year	Turmeric		Total Rabi fodder		Total Kharif fodder		Total Jayad fodder	
		Total	Irrigated	Total	Irrigated	Total	Irrigated	Total	Irrigated
Jalaun	2002-03	0	0	1025	306	3018	0	0	0
Jalaun	2003-04	0	0	813	322	3597	0	0	0
Jalaun	2004-05	0	0	700	387	3399	0	304	18
Jalaun	2005-06	0	0	708	446	2962	0	41	41
Jalaun	2006-07	0	0	1321	494	3232	0	25	25
Jalaun	2007-08	0	0	2194	239	2913	4	2	2
Jalaun	2008-09	0	0	1153	423	2547	6	2	2
Jhansi	2000-01	4	0	486	486	291	5	19	19
Jhansi	2001-02	3	0	473	472	177	3	38	38
Jhansi	2002-03	0	0	556	554	129	1	126	126
Jhansi	2003-04	0	0	561	559	354	1	53	53
Jhansi	2004-05	0	0	534	534	392	1	51	51
Jhansi	2005-06	0	0	441	441	422	48	42	42
Jhansi	2006-07	0	0	333	333	613	0	40	40
Jhansi	2007-08	0	0	314	313	494	1	14	14
Jhansi	2008-09	0	0	471	471	179	0	24	24
Lalitpur	2000-01	0	0	112	112	12	0	16	16
Lalitpur	2001-02	1	1	101	101	13	0	13	13
Lalitpur	2002-03	1	0	107	107	19	1	7	7
Lalitpur	2003-04	2	0	0	0	0	0	0	0
Lalitpur	2004-05	6	4	121	121	54	0	1	1
Lalitpur	2005-06	2	2	143	143	70	17	1	1
Lalitpur	2006-07	2	2	160	160	56	0	2	2
Lalitpur	2007-08	5	4	133	133	0	0	1	1

District	Year	Turmeric		Total Rabi fodder		Total Kharif fodder		Total Jayad fodder	
		Total	Irrigated	Total	Irrigated	Total	Irrigated	Total	Irrigated
Lalitpur	2008-09	4	2	94	94	105	105	0	0
Mahoba	2000-01	0	0	12	9	105	0	3	3
Mahoba	2001-02	0	0	16	13	120	3	4	4
Mahoba	2002-03	0	0	25	13	146	2	6	6
Mahoba	2003-04	0	0	85	19	294	0	3	3
Mahoba	2004-05	0	0	59	16	233	0	5	5
Mahoba	2005-06	0	0	31	16	122	0	0	0
Mahoba	2006-07	0	0	18	7	195	0	0	0
Mahoba	2007-08	0	0	35	3	206	0	0	0
Mahoba	2008-09	0	0	18	13	138	0	0	0

Source: http://updes.up.nic.in/spatrika/engspatrika/tab19.asp?formd=42+Banda++++++++++++++++++++++++&formy=0102

Table 18: Average production of main crops (quintal/hectare) in the district

Name of crops	2000-01	2001-02	2002-03	2003-04	2004-05	2005-06	2006-07	2007-08	2008-09
District Banda									
Rice									
Kharif	10.08	13.99	8.1	11.73	11.8	8.33	8.87	6.39	14.41
Jayad	0	0	0	0	0	0	0	0	0
Total Rice	**10.08**	**13.99**	**8.1**	**11.73**	**11.8**	**8.33**	**8.87**	**6.39**	**14.41**
Wheat	13.82	18.36	14.85	18.07	15.55	14.11	14.65	13.57	18.2
Barley	6.92	9.23	8.64	10.99	15.99	9.38	8.84	4.56	9.22
Jwar	8.49	7.29	6.48	9.81	9.05	9.55	7.34	5.57	5
Millet	8.43	7.24	3.43	7.29	10.98	10	8.35	8.3	8.25
Maize									
Kharif	18.5	10.58	3.32	12.06	15.38	12.91	13.34	14.51	15.32

Name of crops	2000-01	2001-02	2002-03	2003-04	2004-05	2005-06	2006-07	2007-08	2008-09
Jayad	0	0	0	0	0	12.91	0	0	0
Total Maize	**18.5**	**10.58**	**3.32**	**12.06**	**15.71**	**12.91**	**13.34**	**14.51**	**15.32**
Marhuva	0	0	0	14.61	0	0	0	0	0
Sanva									
Kharif	6.66	6.05	6.7	7.37	3.84	5.53	6.25	6.21	6.32
Jayad	0	0	0	0	0	0	0	0	0
Total Sanva	**6.66**	**6.05**	**6.7**	**7.37**	**3.79**	**5.53**	**6.25**	**6.21**	**6.32**
Koda	6.72	7.78	3.99	7.99	3.36	7.54	6.09	6.06	6.98
Cocoon	3.04	2.35	3.32	3.05	0	0	0	0	0
Kutki	0	0	3.94	0	0	0	0	0	0
Urad									
Kharif	3.37	3.17	3.09	4.07	2.34	2.62	2.48	2.16	1.94
Jayad	0	0	5.31	0	0	5.87	5.23	5.66	6.13
Total Urad	**3.37**	**3.17**	**3.09**	**4.07**	**3.79**	**2.62**	**2.48**	**2.16**	**1.94**
Moong									
Kharif	3.44	3.24	2.38	3.14	2.85	3.29	2.51	1.55	2.31
Jayad	4.52	5.04	5.79	0	0	7.36	5.66	6.6	7.33
Total Moong	**3.44**	**3.24**	**2.39**	**3.14**	**2.86**	**3.3**	**2.52**	**1.57**	**2.34**
Masur	3.25	7.67	7.62	9.38	8.05	4.8	4.85	4.21	7.47
Gram	7.77	7.75	7.93	9.74	8.25	7.55	5.69	5.36	8.04
Pea	6.04	10.64	8.94	10.5	10.68	12.33	5.12	5.27	10.34
Arhar	17.13	10.82	11.9	19.38	11.91	10.13	8	6.83	9.44
Moth	0	0	0	3.85	0	0	0	0	0
Total Pulses	**7.06**	**7.82**	**8**	**10.09**	**8.39**	**6.93**	**5.64**	**5.14**	**7.92**
Total food (Pulses+ Rice)	**9.86**	**12.24**	**10.21**	**12.96**	**11.33**	**9.74**	**9.26**	**8.43**	**12.59**
Lahi / Sarson	4.65	5.15	4.72	6.11	3.9	5.13	3.6	3.05	6.78
Alsi	4.45	3.92	3.29	4.6	4.31	4.43	3.23	1.42	4.66
Til	1.21	0.86	1.36	0.82	0.98	1.1	1.68	2.43	1.56
Rendi	6.34	0	0	0	0	0	0	0	0
Groundnut	6.19	7.52	4.39	3.46	4.65	9.71	4.84	3.87	4.35
Sunflower	0	0	0	16.7	0	0	0	15.36	19.53
Soyabean	5.93	7.23	1.62	10.73	4.13	7.95	9.51	6.91	8.39
Total Oilseeds	**4.25**	**4.26**	**3.62**	**4.29**	**3.55**	**4.56**	**3.21**	**2.5**	**4.39**

Name of crops	2000-01	2001-02	2002-03	2003-04	2004-05	2005-06	2006-07	2007-08	2008-09
Other crops									
Sugarcane	364.55	516.73	505.54	421.82	386.85	311.97	420.44	264.24	405.66
Potato	213.11	246.62	231.99	209.15	223.83	224.62	220.4	222.19	205.46
Tobacco	70.4	62.09	58.95	75.15	40	59.6	0	0	0
Jute	0	0	0	0	0	0	0	0	0
Cotton	1.52	0		0	0		0	0	
Sanai	4.28	4.2	3.15	3.01	2.77	4.56	2.98	1.9	3.6
Turmeric	0	0	0	0	0	0	0	0	0
District-Chitrakoot									
Rice									
Kharif	8.65	11.35	7.25	11.4	8.16	7.58	4.72	5.13	7.53
Jayad	0	0	0	0	0	0	0	0	0
Total Rice	**8.65**	**11.35**	**7.25**	**11.4**	**8.16**	**7.58**	**4.72**	**5.13**	**7.53**
Wheat	15.56	20.76	22.15	22.62	16.51	15.25	12.41	11.99	17.07
Barley	7.13	9.24	10.6	11.53	15.99	11.44	7.76	4.56	11.56
Jwar	8.43	6.52	6.4	8.92	10.97	10.95	6.29	4.32	7.71
Millet	7.29	7.09	5.8	7.64	11.38	9.99	8.58	7.19	11.38
Maize									
Kharif	18.47	10.58	3.32	12.06	15.38	12.91	13.34	14.51	15.32
Jayad	0	0	0	0	15.38	12.91	13.34	0	15.32
Total Maize	**18.47**	**10.58**	**3.32**	**12.06**	**15.38**	**12.91**	**13.13**	**14.51**	**15.38**
Marhuva	0	0	0	0	0	0	0	0	0
Sanva									
Kharif	6.66	6.05	6.7	7.37	3.84	5.53	6.25	6.21	6.32
Jayad	0	0	0	0	0	0	0	0	0
Total Sanva	**6.66**	**6.05**	**6.7**	**7.37**	**3.85**	**5.53**	**6.25**	**6.21**	**6.32**
Koda	6.72	7.78	3.99	7.99	3.36	7.54	6.09	6.06	6.98
Cocoon	3.04	2.35	3.32	3.05	0	0	0	0	0
Kutki	0	0	0	0	0	0	0	0	0
Urad									
Kharif	2.59	3.25	3.21	1.25	2.87	2.11	3.7	1.73	4.15
Jayad	0	0	0	0	0	0	0	0	0
Total Urad	**2.59**	**3.25**	**3.21**	**1.25**	**2.87**	**2.11**	**3.7**	**1.73**	**4.15**

Name of crops	2000-01	2001-02	2002-03	2003-04	2004-05	2005-06	2006-07	2007-08	2008-09
Moong									
Kharif	3.44	3.25	2.38	3.14	2.85	3.29	2.51	1.51	3.52
Jayad	4.52	0	5.79	5.32	0	0	0	0	7.33
Total Moong	**0**	**0**	**2.37**	**3.15**	**2.85**	**3.29**	**2.51**	**1.51**	**3.53**
Masur	6.07	8.69	7.42	11.06	9.34	4.54	3.18	5.65	6.97
Gram	6.77	6.94	7.39	9.42	8.6	6.34	4.1	5.26	8.04
Pea	6.04	10.64	8.94	10.5	11.43	8.38	6.06	4.63	10.34
Arhar	12.99	15.96	9.96	20.2	10.86	12.72	5.6	6.54	10.8
Moth	0	0	0	0	0	0	0	0	0
Total Pulses	**7.56**	**8.49**	**7.62**	**11.03**	**9.03**	**7.02**	**4.17**	**5.44**	**8.21**
Total food (Pulses+ Rice)	**9.98**	**11.97**	**12.19**	**14.17**	**11.53**	**10.02**	**7.04**	**7.05**	**10.83**
Lahi / Sarson	4.65	5.47	5.73	6.01	3.48	3.36	2.42	1.08	4.68
Alsi	3.32	3.96	3.29	4.6	4.31	4.43	3.23	1.42	4.66
Til	1.21	0.86	1.36	0.82	0.98	0.95	1.68	1.08	1.06
Rendi	0	0	0	0	0	0	0	0	0
Groundnut	6.19	7.52	4.39	3.46	4.65	3.65	5.47	2.27	4.35
Sunflower	11.08	0	0	0	19.65	14.23	0	0	0
Soyabean	5.93	7.23	0	10.73	4.13	7.95	9.51	6.91	8.39
Total Oilseeds	**3.76**	**4.33**	**4.58**	**5.12**	**3.5**	**3.38**	**2.57**	**1.28**	**3.92**
Other crops									
Sugarcane	431.54	516.75	505.54	421.82	386.85	311.97	420.44	264.24	405.66
Potato	213.11	246.62	231.99	209.15	223.83	224.62	220.4	222.19	205.46
Tobacco	0	0	0	0	0	0	0	0	0
Jute	0	0	0	0	0	0	0	0	0
Cotton	0	0		0	0		0	0	
Sanai	4.28	4.2	3.15	3.01	2.77	4.56	2.98	1.9	3.6
Turmeric	0	0	0	0	0	0	0	0	0
District-Hamirpur									
Rice									
Kharif	9.93	13.32	8.19	11.64	10.83	7.85	7.85	5.51	12.44
Jayad	0	0	0	0	0	0	0	0	0
Total Rice	**9.93**	**13.32**	**8.19**	**11.64**	**10.84**	**7.85**	**7.85**	**5.51**	**12.48**
Wheat	20.02	22.01	21.49	23.13	17.34	22.99	20.44	19.29	24.72

Name of crops	2000-01	2001-02	2002-03	2003-04	2004-05	2005-06	2006-07	2007-08	2008-09
Barley	6.92	9.23	8.64	10.99	15.99	9.38	8.84	4.56	9.22
Jwar	8.08	10.68	8.64	9.8	8.13	5.62	5.44	1.72	4.41
Millet	8.43	7.35	4.34	8.51	11.37	10.25	11.37	11.54	11.96
Maize									
Kharif	18.5	10.58	0	12.06	15.38	12.91	13.34	0	0
Jayad	0	16.29	0	0	0	12.91	0	0	0
Total Maize	**18.75**	**11.67**	**0**	**12.06**	**15**	**12.91**	**13.34**	**0**	**0**
Marhuva	0	0	0	0	0	0	0	0	0
Sanva									
Kharif	6.66	6.05	6.7	7.37	3.84	5.53	6.25	6.21	6.32
Jayad	0	0	0	0	0	0	0	0	0
Total Sanva	**6.67**	**6.18**	**6.7**	**7.37**	**3.86**	**5.53**	**6.25**	**6.21**	**6.32**
Koda	6.72	7.78	3.99	7.99	3.36	7.54	6.09	6.06	0
Cocoon	0	0	0	0	0	0	0	0	0
Kutki	0	0	0	0	0	0	0	0	0
Urad									
Kharif	4.83	2.98	3.53	1.72	1.38	2.19	3.06	1.49	2.1
Jayad	4.6	0	0	0	0	0	0	0	0
Total Urad	**4.83**	**2.98**	**3.53**	**1.72**	**1.38**	**2.19**	**3.06**	**1.49**	**2.1**
Moong									
Kharif	3.44	2.45	2.75	1.38	1.21	1.3	3.12	1.13	1.67
Jayad	4.52	5.04	5.79	5.32	6.62	7.36	5.66	6.6	7.33
Total Moong	**3.44**	**2.45**	**2.75**	**1.39**	**1.21**	**1.31**	**3.14**	**7.73**	**1.7**
Masur	3.7	8.47	6.99	10.09	7.65	6.31	4.49	4.11	7.84
Gram	7.02	8.56	8.17	9.75	6.29	8.05	6.2	5.21	8.05
Pea	5.85	11.05	10.5	12.54	11.04	9.25	6.73	6.55	11.27
Arhar	9.01	10.29	10.99	14.48	8.21	8.87	6.23	4.44	7.59
Moth	0	0	0	0	0	0	0	0	0
Total Pulses	**5.83**	**8.22**	**7.77**	**8.78**	**6.59**	**7.38**	**5.58**	**4.31**	**8.01**
Total food (Pulses+ Rice)	**9.65**	**12.2**	**11.4**	**12.5**	**9.24**	**11.07**	**9.76**	**8.97**	**13.84**
Lahi / Sarson	4.65	6.23	5.24	7.16	6.96	6.76	4.45	4.15	7.41
Alsi	4.2	3.99	5.55	5.33	431	4.43	3.23	2.99	4.02
Til	1.21	2.08	1.63	1.05	0.98	0.95	1.68	1.08	1.06

Name of crops	2000-01	2001-02	2002-03	2003-04	2004-05	2005-06	2006-07	2007-08	2008-09
Rendi	6.34	0	0	0	0	0	0	0	0
Groundnut	6.19	7.52	4.39	3.46	4.65	3.65	5.47	2.27	4.35
Sunflower	11.08	19.3	0	16.7	19.65	0	0	15.36	0
Soyabean	5.93	7.23	1.62	10.73	4.11	7.95	9.51	6.91	8.39
Total Oilseeds	**3.36**	**4.26**	**4.34**	**4.5**	**4.04**	**3.82**	**3.92**	**1.68**	**4.42**
Other crops									
Sugarcane	445.46	516.73	505.54	421.82	386.85	311.97	420.44	264.24	405.66
Potato	213.11	246.26	231.99	209.15	223.83	224.62	220.4	222.19	205.46
Tobacco	86.89	62.5	59.09	73.33	50	59.6	36.17	26.26	60
Jute	0	0	0	0	0	0	0	0	0
Cotton	0	0		1.65	0		2.13	0	
Sanai	4.28	4.2	3.15	3.01	2.77	4.56	2.98	1.9	3.6
Turmeric	0	0	0	0	0	0	0	0	0
District-Jalaun									
Name of crops	**2000-01**	**2001-02**	**2002-03**	**2003-04**	**2004-05**	**2005-06**	**2006-07**	**2007-08**	**2008-09**
Rice									
Kharif	7.79	7.06	5.59	8.94	5.58	12.61	8.68	4.25	12.01
Jayad	0	0	0	0	0	0	0	0	0
Total Rice	**7.79**	**7.06**	**5.59**	**8.94**	**5.58**	**12.61**	**0**	**4.25**	**12.01**
Wheat	28.82	32.95	30.54	29.83	31.79	30.73	28.2	17.77	31.27
Barley	16.84	25.77	22.53	20.19	21.64	19.26	10.47	12.61	18.87
Jwar	9.76	14.54	8.01	11.23	13.48	13.89	16.77	2.36	17.86
Millet	10.35	8.99	9.93	4.6	8.08	10.48	18.27	5.02	6.87
Maize									
Kharif	12.26	6.87	3.32	14.57	9.09	7.33	9.06	7.23	5.33
Jayad	0	0.4	0	0	0	0	0	0	0
Total Maize	**3.27**	**7.27**	**5**	**14.57**	**9.09**	**7.33**	**9.06**	**7.23**	**5.33**
Marhuva	0	0	0	14.61	0	0	0	0	0
Sanva									
Kharif	0	0	0	0	0	0	0	0	0
Jayad	0	0	0	0	0	0	0	0	0
Total Sanva	**0**	**0**	**0**	**0**	**0**	**0**	**0**	**0**	**0**
Koda	0	0	0	0	0	0	0	0	0

Name of crops	2000-01	2001-02	2002-03	2003-04	2004-05	2005-06	2006-07	2007-08	2008-09
Cocoon	0	0	0	0	0	0	0	0	0
Kutki	0	0	0	0	0	0	0	0	0
Urad									
Kharif	3.47	3.83	3.3	0.74	2.25	4.22	5.08	2.53	4.01
Jayad	0	0	0	0	0	0	5.23	0	0
Total Urad	**3.47**	**3.83**	**0**	**0.74**	**2.25**	**4.22**	**5.15**	**2.53**	**4.01**
Moong									
Kharif	3.17	2.85	4.84	1.87	2.6	3.42	6.45	2.95	4.1
Jayad	5.71	5.04	5.79	6.05	0	6.94	5.66	5.63	7.33
Total Moong	**3.27**	**2.86**	**0**	**1.88**	**2.6**	**3.43**	**5.55**	**2.97**	**4.25**
Masur	4.97	11.89	10.78	11.61	11.48	9.08	6.45	5.96	11.59
Gram	7.22	12.55	10.67	11.97	10.81	9.79	6.56	5.93	11.38
Pea	7.86	18.1	18.9	20.15	16.78	15.31	10.43	9.39	12.73
Arhar	13.84	18.63	14.57	15.53	16.11	11.44	7.87	5.55	11.89
Moth	3.06	3.85	0	0	0	0	0	0	0
Total Pulses	**6.83**	**12.43**	**12.71**	**11.14**	**12.07**	**11.46**	**8.1**	**6.14**	**28.17**
Total food (Pulses+ Rice)	**14.58**	**19.8**	**18.77**	**17.06**	**18.23**	**18.04**	**17.13**	**11.67**	**20.21**
Lahi / Sarson	5.27	8.28	5.75	8.41	7.76	7.72	4.26	4.17	8.77
Alsi	2.18	4.55	5.8	5.06	5.13	4.16	3.31	2.67	5.69
Til	2.1	2.59	1.39	0.54	1.53	3.53	1.47	1.2	2.04
Rendi	6.34	0	0	0	0	0	0	0	0
Groundnut	7.84	9.71	4.05	7.9	9.8	6.51	8.98	6.49	7.82
Sunflower	11.08	19.3	14.39	16.7	19.65	14.23	0	15.36	19.53
Soyabean	6.9	7.25	1.62	10.73	4.13	7.95	9.51	6.91	8.39
Total Oilseeds	**3.64**	**5.54**	**4.41**	**4.32**	**3.99**	**4.67**	**0**	**1.41**	**3.69**
Other crops									
Sugarcane	417.19	466.16	451.52	495.76	602.91	225.12	404.39	190.52	230.47
Potato	213.11	246.62	231.99	209.16	142.88	224.62	220.4	222.19	205.46
Tobacco	0	0	0	0	0	0	0	0	0
Jute	0	0	0	0	0	0	0	0	0
Cotton	0	0		0	1.69		0	0	
Sanai	4.28	4.2	3.15	3.01	2.77	4.56	2.98	1.9	3.6
Turmeric	0	0	0	0	0	0	0	0	0

Name of crops	2000-01	2001-02	2002-03	2003-04	2004-05	2005-06	2006-07	2007-08	2008-09
District-Jhansi									
Rice									
Kharif	9.79	7.06	5.59	15.56	8.41	18.92	12.62	10.16	18.99
Jayad	0	0	5.59	0	0	0	0	0	0
Total Rice	**9.79**	**7.06**	**5.59**	**15.56**	**8.41**	**18.92**	**12.62**	**10.16**	**18.99**
Wheat	23.17	27.8	25.62	26.29	22.79	21.56	23.69	19.33	27.13
Barley	11.24	16.22	14.85	16.08	13.14	19.26	18.91	12.61	18.87
Jwar	8.64	5.73	1.99	9.05	9	4.78	9.68	4.11	9.72
Millet	10.68	8.81	9.37	3.95	8.75	10.24	18.24	5.08	6.15
Maize									
Kharif	12.26	6.87	3.16	1.87	5.89	10.24	5.32	4.63	6.02
Jayad	16.22	0	0	13.67	0	12.91	0	0	6.02
Total Maize	**12.26**	**6.87**	**3.16**	**1.88**	**5.89**	**5.72**	**5.32**	**4.63**	**6.02**
Marhuva	0	0	0	14.61	0	0	0	0	0
Sanva									
Kharif	6.7	6.18	0	7.37	3.84	4.78	6.46	6.21	0
Jayad	0	0	0	0	0	0	0	0	0
Total Sanva	**6.7**	**6.18**	**0**	**7.37**	**3.84**	**4.78**	**6.46**	**6.21**	**0**
Koda	7.66	7.78	0	8.71	4.13	7.54	0	0	0
Cocoon	3.04	0	0	0	0	0	0	0	0
Kutki	4.28	2.02	3.94	2.6	4	4	0	0	0
Urad									
Kharif	3.84	3.51	1.7	0.83	1.65	2.39	4.27	1.26	4.19
Jayad	4.6	4.91	5.31	4.9	5.45	0	5.23	5.66	6.13
Total Urad	**3.84**	**3.51**	**1.7**	**0.83**	**1.65**	**2.39**	**4.27**	**1.26**	**4.19**
Moong									
Kharif	3.12	2.19	0.92	1.37	1.32	2.84	3.11	1.46	2.84
Jayad	5.71	5.04	5.79	6.05	6.62	6.94	5.66	5.63	7.33
Total Moong	**3.16**	**2.2**	**1.01**	**1.41**	**1.35**	**2.86**	**3.11**	**1.46**	**2.89**
Masur	3.29	8.33	8.02	9.11	8.26	5.24	5.03	4.4	11.13
Gram	8.47	11.23	8.11	10.11	8.96	7.59	6.73	6.34	11.59
Pea	9.39	15.74	16.98	15.19	14.05	10.27	9.66	11.08	15.4
Arhar	11.26	15.54	5.92	9.89	5.07	4.31	3.91	1.61	8.77

Name of crops	2000-01	2001-02	2002-03	2003-04	2004-05	2005-06	2006-07	2007-08	2008-09
Moth	0	0	0	3.85	0	0	0	0	0
Total Pulses	**6.37**	**9.7**	**8.88**	**7.67**	**9.23**	**7.06**	**6.63**	**3.86**	**10.88**
Total food (Pulses+ Rice)	**12.48**	**16.1**	**14.62**	**13.23**	**12.99**	**11.51**	**14.02**	**10.2**	**18.47**
Lahi / Sarson	5.27	8.06	6.38	5.06	7.45	5.94	6.35	6.38	8.79
Alsi	3	4.66	6.01	6.07	5.13	4.6	3.31	2.67	5.69
Til	2.1	1.3	0.94	0.89	1.01	6.9	2.4	1.32	1.71
Rendi	0	0	0	0	0	0	0	0	0
Groundnut	10.3	9.56	3.84	6.12	9.28	6.9	5.19	3.78	7.47
Sunflower	0	0	0	0	19.65	14.23	16.26	15.36	19.53
Soyabean	4.99	6.56	1.62	10.73	4.13	7.25	9.51	6.91	8.4
Total Oilseeds	**8.06**	**8.49**	**4.09**	**5.52**	**6.93**	**4.94**	**3.16**	**2**	**4.87**
Other crops									
Sugarcane	417.19	466.16	451.52	495.76	602.91	225.15	404.39	190.52	230.47
Potato	213.11	246.62	231.99	209.15	142.88	224.62	220.4	222.19	205.46
Tobacco	0	0	0	0	0	0	0	0	0
Jute	0	0	0	0	0	0	0	0	0
Cotton	0	0		0	0		0	0	
Sanai	4.28	4.2	3.15	3.01	2.77	4.56	2.98	0	0
Turmeric	17.44	17.9	0	0	0	0	0	0	0
District-Lalitpur									
Rice									
Kharif	9.79	7.05	1.11	6.45	3.89	6.17	7.11	2.55	7.42
Jayad	0	0	0	0	0	0	7.11	0	0
Total Rice	**9.79**	**7.05**	**1.11**	**6.45**	**3.89**	**6.17**	**7.11**	**2.55**	**7.42**
Wheat	16.08	18.19	16.45	20.2	19.93	16.24	18.58	15.62	21.49
Barley	11.74	16.22	14.85	16.08	13.14	19.26	18.91	12.61	18.87
Jwar	6.41	9.42	6.31	13.21	8.87	5.68	15.71	4.16	11.55
Millet	0	8.81	9.37	3.95	0	10.24	0	5.08	0
Maize									
Kharif	18.98	10.85	3.33	12.75	9.19	7.64	9.31	7.44	10.45
Jayad	0	16.29	0	0	0	12.91	13.31	0	0
Total Maize	**18.98**	**10.85**	**3.33**	**12.75**	**9.19**	**7.64**	**9.31**	**7.44**	**10.45**
Marhuva	0	0	0	0	0	0	0	0	0

Name of crops	2000-01	2001-02	2002-03	2003-04	2004-05	2005-06	2006-07	2007-08	2008-09
Sanva									
Kharif	6.7	6.18	6.8	7.37	3.84	5.53	6.46	6.21	6.32
Jayad	0	0	0	10.3	6.51	0	0	0	0
Total Sanva	**6.68**	**6.17**	**6.8**	**7.38**	**3.88**	**5.53**	**6.46**	**6.21**	**6.32**
Koda	7.66	7.78	3.99	8.71	4.13	7.54	6.31	6.06	6.08
Cocoon	0	0	0	3.05	0	0	0	0	0
Kutki	4.28	2.02	3.94	2.6	0	0	0	0	0
Urad									
Kharif	3.78	4.71	1.5	1.45	4.4	5.11	8.07	5.83	6.5
Jayad	4.6	4.91	5.31	4.9	5.45	5.87	5.23	5.66	6.13
Total Urad	**3.78**	**4.71**	**1.5**	**1.45**	**4.4**	**5.11**	**8.06**	**5.83**	**6.5**
Moong									
Kharif	3.28	3.6	0.79	2.66	4.19	3.44	6.45	5.32	5.26
Jayad	5.71	5.04	5.79	6.05	6.62	6.94	5.66	5.63	7.33
Total Moong	**3.45**	**3.71**	**0.99**	**2.91**	**4.26**	**3.76**	**6.41**	**5.32**	**5.39**
Masur	5.29	7	7.05	11.62	9.32	11.51	8.99	8.54	8.59
Gram	7.97	8.65	8.67	10.47	11.81	10.97	10.09	8.91	9.64
Pea	9.04	8.43	7.82	12.33	13.41	12.39	11.08	10.41	10.49
Arhar	11.26	6.84	13	11.48	15.45	7.5	9.33	8.52	8.16
Moth	0	0	0	0	0	0	0	0	0
Total Pulses	**6.16**	**6.92**	**5.23**	**6.81**	**8.8**	**9.93**	**9.57**	**7.57**	**8.32**
Total food (Pulses+ Rice)	**10.41**	**10.82**	**8.02**	**11.14**	**11.67**	**11.68**	**12.33**	**9.22**	**12.4**
Lahi / Sarson	5.27	8.34	5.78	7.9	4.09	6.32	5.46	4.57	8.77
Alsi	2.18	4.55	5.8	5.06	5.13	4.16	3.31	2.67	5.69
Til	2.1	1.3	0.42	1.66	1.53	1.29	1.6	1.48	1.72
Rendi	0	0	0	0	0	0	0	0	0
Groundnut	8.05	6.13	1.68	9.78	7.38	8.66	7.32	5.64	8.48
Sunflower	11.08	19.3	14.36	16.7	19.65	0	16.26	15.36	19.53
Soyabean	6.15	7.35	1.62	10.73	4.13	7.95	9.51	6.91	8.39
Total Oilseeds	**5.86**	**5.8**	**1.56**	**7.78**	**4.61**	**6.2**	**5.66**	**4.3**	**6.47**
Other crops									
Sugarcane	417.19	466.18	451.52	495.76	602.91	225.12	404.39	190.52	230.47
Potato	213.11	246.62	23.99	209.15	142.88	224.62	220.4	222.19	205.46

Name of crops	2000-01	2001-02	2002-03	2003-04	2004-05	2005-06	2006-07	2007-08	2008-09
Tobacco	0	0	0	0	0	0	0	0	0
Jute	0	0	0	0	0	0	0	0	0
Cotton	0	0		0	0		0	0	
Sanai	4.28	4.2	0	3.01	2.77	4.56	2.98	0	0
Turmeric	0	17.9	18.17	18.09	17.38	36.77	38.39	31.06	31.64
District-Mahoba									
Rice									
Kharif	9.93	13.32	8.19	11.64	10.83	7.85	7.85	5.51	12.44
Jayad	0	0	0	0	0	0	0	0	0
Total Rice	**9.93**	**13.32**	**8.19**	**11.64**	**10.83**	**7.85**	**7.85**	**5.51**	**12.42**
Wheat	13.95	17.67	12.33	14.33	16.78	11.61	13.15	7.72	20.45
Barley	6.92	9.23	8.64	10.99	15.99	9.38	8.84	4.56	9.22
Jwar	7.94	7.07	7.04	6.56	8.71	6.63	8.86	3.02	8.2
Millet	8.43	7.35	4.34	8.51	11.37	10.25	0	11.54	11.96
Maize									
Kharif	18.5	10.58	3.32	12.06	15.38	12.91	13.34	14.51	15.32
Jayad	0	0	0	0	0	12.91	0	0	0
Total Maize	**18.5**	**10.58**	**3.32**	**12.06**	**15.42**	**12.91**	**13.34**	**14.51**	**16.15**
Marhuva	0	0	0	0	0	0	0	0	0
Sanva									
Kharif	6.66	6.05	6.67	7.37	3.84	5.53	6.25	6.21	6.32
Jayad	0	0	0	0	0	0	0	0	0
Total Sanva	**6.66**	**6.05**	**6.67**	**7.37**	**3.84**	**5.53**	**6.25**	**6.21**	**6.32**
Koda	6.72	7.78	3.99	7.99	3.36	7.54	6.09	6.06	6.98
Cocoon	0	2.35	3.32	3.05	0	0	0	0	0
Kutki	0	2.02	3.94	2.6	0	0	0	0	0
Urad									
Kharif	3.25	3.29	3.68	1.08	3.93	2.05	4.13	1.88	4.77
Jayad	0	0	0	0	0	0	0	0	0
Total Urad	**3.25**	**3.29**	**3.68**	**1.08**	**3.93**	**2.05**	**4.13**	**1.88**	**4.77**
Moong									
Kharif	3.08	1.94	2.41	1.21	2.88	1.72	1.96	1.71	4.12
Jayad	4.52	0	0	5.32	0	0	0	0	7.33

Name of crops	2000-01	2001-02	2002-03	2003-04	2004-05	2005-06	2006-07	2007-08	2008-09
Total Moong	**3.08**	**1.94**	**2.41**	**1.21**	**2.88**	**1.72**	**1.96**	**1.71**	**4.12**
Masur	3.12	5.96	4.52	6.89	9.09	3.79	3.77	1.97	8.67
Gram	5.39	8.11	6.42	8.39	9.4	6.14	5.75	3.88	10.86
Pea	5.83	10.32	7.75	9.36	11.8	6.7	6.36	3.21	9.76
Arhar	7.74	11.68	6.6	11.89	9.24	6.98	6.3	4.58	7.94
Moth	3.06	3.85	4.08	3.85	0	0	0	0	0
Total Pulses	**4.85**	**7.66**	**5.98**	**6.69**	**8.68**	**5.22**	**5.21**	**2.74**	**8.45**
Total food (Pulses+ Rice)	**7.68**	**10.55**	**7.63**	**8.62**	**10.7**	**6.79**	**7.29**	**3.82**	**11.77**
Lahi / Sarson	4.65	3.56	3.24	4.49	4.04	3.48	3.8	3.05	6.78
Alsi	3.08	5.04	3.39	5.28	5.88	4.43	3.37	1.42	5.42
Til	1.21	0.89	1.08	0.66	0.98	0.92	1.68	0.82	1.02
Rendi	0	0	0	0	0	0	0	0	0
Groundnut	6.19	5.05	4.39	3.46	4.65	2.98	5.46	2.23	4.36
Sunflower	11.08	19.3	14.36	16.7	19.65	14.23	16.26	0	0
Soyabean	5.93	7.23	1.62	10.73	4.11	7.95	9.51	6.91	8.39
Total Oilseeds	**4.1**	**4.16**	**3.38**	**3.57**	**3.93**	**2.92**	**3.37**	**1.36**	**3.26**
Other crops									
Sugarcane	431.54	516.74	505.54	421.82	386.85	311.97	420.44	264.24	405.66
Potato	213.11	246.62	231.99	209.15	223.83	224.62	220.4	222.19	205.46
Tobacco	70.63	62.09	58.85	73.13	45.71	59.6	36.17	0	59.23
Jute	0	0	0	0	0	0	0	0	0
Cotton	0	0		0	0		0	0	
Sanai	4.28	4.2	3.15	3.01	2.77	4.56	2.98	1.9	3.6
Turmeric	0	0	0	0	0	0	0	0	0

Source: http://updes.up.nic.in/spatrika/engspatrika/tab20.asp?formd=42+Banda++++++++++++++++++++++++&formy=0304

Table 19 : District-wise Operational Landholding, Agriculture Census 1995-96

District	Less than 0.50 (%)		0.50 to 1.00 (%)		1.00 to 2.00 (%)		2.00 to 4.00 (%)		4.00 to10 (%)		10 or more (%)		Total Number	
	Number	Area	Number	Area	Number	Area	Number	Area	Number	Area	Number	Area	Number	Area
Banda	34.98	6.05	22.43	10.40	20.07	18.84	14.04	26.46	7.58	29.50	0.90	8.74	249671	375240
Chitrakoot	32.24	5.04	26.79	12.75	20.83	19.92	11.56	20.37	6.90	25.16	1.67	16.76	115625	184327
Hamirpur	23.59	3.44	22.47	8.41	23.02	16.74	17.72	25.04	11.46	34.90	1.73	11.47	167723	328312

District	Less than 0.50 (%)		0.50 to 1.00 (%)		1.00 to 2.00 (%)		2.00 to 4.00 (%)		4.00 to10 (%)		10 or more (%)		Total Number	
	Number	Area	Number	Area	Number	Area	Number	Area	Number	Area	Number	Area	Number	Area
Jalaun	31.04	5.13	21.72	9.55	21.69	19.56	15.41	26.79	9.42	33.33	0.72	5.64	217371	366232
Jhansi	26.04	4.05	21.89	8.94	25.98	24.23	16.82	28.58	8.65	28.94	0.61	5.26	207968	362104
Lalitpur	15.61	2.23	22.14	8.73	34.93	27.10	18.09	26.59	7.86	24.44	1.37	10.91	156169	294746
Mahoba	25.75	4.39	22.03	8.96	24.11	19.47	17.47	26.96	9.50	31.39	1.14	8.84	128554	224851
Bundelkhand	**27.04**	**4.33**	**22.78**	**9.68**	**24.38**	**20.84**	**15.87**	**25.83**	**8.77**	**29.66**	**1.16**	**9.66**	**1243081**	**2135812**

Source: *http://updes.up.nic.in/spatrika/engspatrika/tab24.asp?formd=42+Banda++++++++++++++++++++++++&formy=0001*

Blockwise Operational Landholding, Agriculture Census 2000-01

District	Less than 0.50 (%)		0.50 to 1.00 (%)		1.00 to 2.00 (%)		2.00 to 4.00 (%)		4.00 to10 (%)		10 or more (%)		Total Number	
	Number	Area	Number	Area	Number	Area	Number	Area	Number	Area	Number	Area	Number	Area
Banda	35.94	6.59	22.98	11.46	20.26	20.36	13.14	25.36	6.96	29.42	0.71	6.81	246879	359993
Chitrakoot	35.97	6.78	25.71	12.96	20.44	20.32	10.96	21.41	5.69	24.23	1.24	14.30	134397	188606
Hamirpur	21.87	3.73	26.12	11.81	27.23	23.81	14.77	23.29	8.95	29.66	1.05	7.70	188031	335210
Jalaun	40.33	9.10	19.00	9.48	18.87	18.63	13.53	26.05	7.71	31.80	0.56	4.96	249332	360087
Jhansi	26.34	4.65	27.96	13.25	23.18	22.24	14.77	27.28	7.26	28.17	0.50	4.41	245900	369406
Lalitpur	16.93	2.81	24.80	10.51	33.78	28.22	16.68	26.68	6.75	22.74	1.05	9.05	177556	307641
Mahoba	26.22	4.62	23.56	9.82	23.92	19.94	15.92	25.53	9.29	31.72	1.09	8.37	139639	240420
Bundelkhand	**29.08**	**5.47**	**24.31**	**11.32**	**23.95**	**21.93**	**14.25**	**25.09**	**7.52**	**28.25**	**0.89**	**7.94**	**1381734**	**2161363**

Source: *http://updes.up.nic.in/spatrika/engspatrika/tab24.asp?formd=42+Banda++++++++++++++++++++++++&formy=0910*

Table 20: District-wise Irrigation Intensity in the district (in hectares)

District Name	2000-01	2001-02	2002-03	2003-04	2004-05	2005-06	2006-07	2007-08	2008-09
Banda	105.6	149.3	139.5	145.6	145.7	136.0	121.2	110.4	133.2
Chitrakoot	108.8	108.0	106.2	106.0	104.4	105.7	106.2	103.5	104.4
Hamirpur	103.5	103.7	104.0	103.0	103.6	103.3	101.9	102.2	101.3
Jalaun	102.3	102.0	101.8	102.2	102.6	104.6	108.1	105.2	105.5

District Name	2000-01	2001-02	2002-03	2003-04	2004-05	2005-06	2006-07	2007-08	2008-09
Jhansi	101.5	101.2	101.3	100.9	101.4	102.3	102.9	102.9	101.4
Lalitpur	100.8	101.0	100.7	100.7	100.6	100.7	100.6	100.6	100.8
Mahoba	102.0	101.8	102.0	101.2	102.1	102.6	100.8	107.6	101.7
Bundelkhand	**103.5**	**109.6**	**107.9**	**108.5**	**108.6**	**107.9**	**105.9**	**104.6**	**106.9**

Source: *http://updes.up.nic.in/spatrika/engspatrika/tab17.asp?formd=42+Banda++++++++++++++++++++++++++&formy=0102*

Table 21: District-wise sources of irrigation

Year	Year	Canal Length (Km)	Govt. Tubewell (No.)	Permanent wells (No.)	Rahat (No.)	Ground pumpset (No.)	Boring pumpset (No.)	Private tubewell (No.)	Bandhi (Hect)
Banda	2000-01	1193	460	4865	3225	3413	7375	2511	0
	2001-02	1193	460	4866	0	3677	7755	2511	0
	2002-03	1193	434	3034	0	564	7596	2488	0
Chitrakoot	2000-01	611	1	65	0	823	254	10	0
	2001-02	611	4	3670	0	1580	2974	3526	0
	2002-03	611	4	3682	0	1738	3016	3568	0
Hamirpur	2000-01	797	514	4300	0	3225	17034	1098	60902
	2001-02	832	516	2884	0	636	17536	1098	60902
	2002-03	832	516	2884	0	992	17794	1151	60902
Jhansi	2000-01	1196	89	0	0	0	0	0	0
	2001-02	1196	89	25606	0	1763	0	0	0
	2002-03	1196	89	25712	0	2397	0	0	0
Jalaun	2000-01	1916	508	2153	1225	1610	9910	1100	0
	2001-02	1916	508	2153	1225	1730	10133	1102	0
	2002-03	1916	508	2153	1225	1872	10303	1102	0
Lalitpur	2000-01	649	1	19617	17446	10382	6934	359	0
	2001-02	649	1	25469	17446	674	6973	359	0
	2002-03	649	1	25580	17446	963	7001	359	0

Year	Year	Canal Length (Km)	Govt. Tubewell (No.)	Permanent wells (No.)	Rahat (No.)	Ground pumpset (No.)	Boring pumpset (No.)	Private tubewell (No.)	Bandhi (Hect)
Mahoba	2000-01	883	6	905	0	3397	247	30	9915
	2001-02	455	3	15280	0	756	775	30	4995
	2002-03	455	3	15360	0	1211	819	30	4995

Source: *http://updes.up.nic.in/spatrika/engspatrika/tab23.asp?formd=42+Banda++++++++++++++++++++++++++&formy=0001*
http://updes.up.nic.in/spatrika/engspatrika/tab23.asp?formd=42+Banda++++++++++++++++++++++++++&formy=0102
http://updes.up.nic.in/spatrika/engspatrika/tab23.asp?formd=42+Banda++++++++++++++++++++++++++&formy=0203

Table 21: District-wise sources of irrigation

District	Year	Canal Length (Km)	Govt. Tubewell (No.)	Permanent wells (No.)	Rahat (No.)	Pumpsets				Ground pumpset (No.)
						Electricity Run (No.)	Diesel Run (No.)	Other (No.)	Total (No.)	
Banda	2003-04	1193	434	3034	705	759	10476	84	11319	753
	2004-05	1193	460	3034	786	759	10727	84	11570	809
	2005-06	1193	460	3034	877	759	11026	84	11869	866
	2006-07	1193	460	3034	984	784	11398	84	12266	936
	2007-08	1193	460	3034	1048	826	11707	84	12617	1006
	2008-09	1193	460	3034	1066	884	11933	84	12901	1045
	2009-10	1193	460	3034	1076	912	12067	84	13063	1079
Chitrakoot	2003-04	611	4	3690	1903	513	3054	39	3606	227
	2004-05	611	4	3698	1974	513	3060	39	3612	278
	2005-06	611	4	3708	2156	513	3067	39	3619	314
	2006-07	611	4	3715	2227	531	3076	39	3646	377
	2007-08	611	4	3766	2392	544	3093	39	3676	484
	2008-09	611	4	3766	2467	549	3095	39	3683	577
	2009-10	611	4	3766	2534	551	3095	39	3685	638
Hamirpur	2003-04	832	517	2884	1295	413	10882	92	11387	552
	2004-05	832	539	2884	1867	413	11361	92	11866	647

District	Year	Canal Length (Km)	Govt. Tubewell (No.)	Permanent wells (No.)	Rahat (No.)	Pumpsets				Ground pumpset (No.)
						Electricity Run (No.)	Diesel Run (No.)	Other (No.)	Total (No.)	
	2005-06	832	545	2884	2092	433	11591	92	12116	789
	2006-07	832	545	2884	2252	463	11696	92	12251	872
	2007-08	832	551	2884	2335	463	11762	92	12317	1037
	2008-09	832	604	2884	2406	463	11784	92	12339	1204
	2009-10	832	616	2884	2456	463	11813	92	12368	1323
Jhansi	2003-04	1196	89	25712	2830	571	9460	181	10212	354
	2004-05	1196	89	25838	3266	601	9811	181	10593	382
	2005-06	1196	89	25923	3691	699	10232	181	11112	437
	2006-07	1236	89	25987	3982	756	10594	181	11531	518
	2007-08	1236	94	26054	4258	824	10986	181	11991	645
	2008-09	1236	94	26134	4429	892	11216	181	12289	709
	2009-10	1236	96	26390	4570	897	11343	181	12421	729
Jalaun	2003-04	1916	508	2833	681	106	10048	41	10195	1246
	2004-05	1916	508	2833	852	106	10172	41	10319	1365
	2005-06	1916	508	2833	1252	106	10395	41	10542	1536
	2006-07	1916	507	2958	1441	106	10395	41	10542	1607
	2007-08	1916	550	2958	1441	139	10725	41	10905	1782
	2008-09	1916	588	2958	1498	139	10736	41	10916	1990
	2009-10	1916	581	3014	1518	139	10738	41	10918	2071
Lalitpur	2003-04	649	1	25580	1651	3	943	94	1040	358
	2004-05	649	1	25681	2706	3	971	94	1068	469
	2005-06	649	1	25722	3044	3	1004	94	1101	745
	2006-07	649	1	25838	3593	3	1065	94	1162	953
	2007-08	649	1	25971	4061	3	1171	94	1268	1288
	2008-09	825	1	26003	4438	3	1228	94	1325	1506
	2009-10	825	1	26202	4799	3	1268	94	1365	1605
Mahoba	2003-04	455	3	15370	1889	0	923	0	923	81

District	Year	Canal Length (Km)	Govt. Tubewell (No.)	Permanent wells (No.)	Rahat (No.)	Pumpsets				Ground pumpset (No.)
						Electricity Run (No.)	Diesel Run (No.)	Other (No.)	Total (No.)	
	2004-05	455	3	15448	2463	18	933	18	969	118
	2005-06	455	3	15526	3316	32	998	18	1048	149
	2006-07	455	3	15574	3535	84	1096	18	1198	181
	2007-08	455	3	15698	3909	97	1201	18	1316	268
	2008-09	455	3	15902	4147	120	1251	18	1389	318
	2009-10	455	3	16023	4378	139	1299	18	1456	356

Source: *http://updes.up.nic.in/spatrika/engspatrika/tab232004.asp?formd=42+Banda++++++++++++++++++++++++++&formy=0304*

Table 22: District-wise total area (hect.) irrigated by different sources in the district

District	Year	Canals (%)	Tubewell (%)		Wells (%)	Ponds (%)	Others (%)	Total
			Public	Private				
Banda	2000-01	70.57	7.48	11.44	5.26	0.56	4.69	124716
	2001-02	52.58	8.41	21.98	11.07	3.07	2.89	114491
	2002-03	59.95	9.15	17.47	8.27	4.94	0.21	112477
	2003-04	63.58	8.78	16.50	6.81	4.21	0.12	121274
	2004-05	62.82	8.87	16.67	6.81	4.64	0.19	119537
	2005-06	65.90	7.87	16.63	4.99	4.44	0.17	123571
	2006-07	59.58	7.30	20.11	7.96	4.66	0.39	117609
	2007-08	42.84	8.47	32.71	11.98	3.39	0.60	128097
	2008-09	32.92	9.09	43.65	11.32	2.13	0.89	153804
	2009-10	47.50	8.93	32.07	7.94	2.78	0.78	149376
Chitrakoot	2000-01	78.36	0.00	6.16	7.67	3.28	4.53	41117
	2001-02	75.62	0.00	6.50	9.78	4.02	4.08	42614
	2002-03	36.58	0.52	26.47	17.60	18.67	0.15	45931
	2003-04	38.37	0.34	21.72	19.42	19.57	0.59	50254
	2004-05	38.14	0.13	24.59	19.39	17.48	0.27	50404
	2005-06	28.14	0.25	27.71	22.00	21.83	0.07	45666
	2006-07	30.72	0.14	26.38	23.89	18.44	0.42	45496
	2007-08	25.34	0.19	36.24	23.28	14.60	0.35	44958
	2008-09	10.28	0.24	57.11	16.97	14.88	0.53	38466
	2009-10	20.36	0.22	45.98	20.84	12.22	0.39	45637

District	Year	Canals (%)	Tubewell (%)		Wells (%)	Ponds (%)	Others (%)	Total
			Public	Private				
Hamirpur	2000-01	49.36	12.26	18.03	14.73	0.65	4.96	98998
	2001-02	28.69	14.24	24.95	26.25	0.62	5.25	86874
	2002-03	34.00	13.05	24.53	24.37	3.93	0.12	101447
	2003-04	30.81	13.07	21.96	29.80	4.21	0.16	101411
	2004-05	41.50	12.51	21.06	20.71	2.06	2.16	108311
	2005-06	35.58	10.84	25.23	23.80	2.54	2.00	103444
	2006-07	31.10	11.92	25.72	25.48	4.66	1.12	98719
	2007-08	21.38	12.95	29.00	32.17	4.48	0.03	103674
	2008-09	3.84	17.03	44.37	32.82	1.59	0.35	101769
	2009-10	24.94	14.65	35.55	20.48	3.91	0.47	126421
Jalaun	2000-01	79.64	6.60	7.35	4.95	0.13	1.33	155678
	2001-02	69.05	7.07	14.86	6.34	0.30	2.38	147890
	2002-03	73.60	6.13	12.60	5.74	0.68	1.26	159365
	2003-04	72.97	6.05	13.45	4.88	0.61	2.03	177812
	2004-05	75.96	5.78	10.93	5.22	1.82	0.29	187256
	2005-06	75.03	5.55	9.96	7.28	1.89	0.29	195421
	2006-07	74.33	5.16	11.52	7.13	1.11	0.76	204995
	2007-08	73.47	5.12	11.53	7.46	0.31	2.11	229427
	2008-09	11.88	7.85	49.56	29.55	0.82	0.35	193058
	2009-10	68.24	6.05	15.67	8.47	0.89	0.68	218155
Jhansi	2000-01	48.77	1.19	1.93	42.01	1.12	4.99	183437
	2001-02	42.75	2.32	2.32	44.47	1.33	6.81	181041
	2002-03	45.74	1.06	1.85	44.08	2.47	4.81	196926
	2003-04	46.94	1.31	1.88	42.11	2.81	4.95	205209
	2004-05	44.76	1.13	2.26	42.90	6.58	2.36	221018
	2005-06	37.73	1.30	3.65	49.33	6.82	1.17	214251
	2006-07	38.37	1.94	4.43	47.69	5.78	1.79	196078
	2007-08	45.43	1.54	5.30	41.89	3.91	1.92	180097
	2008-09	44.74	0.92	8.26	42.78	2.93	0.37	154448
	2009-10	44.12	1.33	6.66	40.77	6.59	0.54	215317
Lalitpur	2000-01	31.81	0.44	2.94	37.94	3.17	23.70	184773
	2001-02	26.66	0.51	5.16	38.26	3.03	26.38	176254
	2002-03	29.77	0.00	6.68	36.45	2.98	24.13	187789

District	Year	Canals (%)	Tubewell (%)		Wells (%)	Ponds (%)	Others (%)	Total
			Public	Private				
	2003-04	29.20	8.14	4.69	34.33	18.16	5.49	171355
	2004-05	33.33	0.00	10.93	32.96	21.34	1.44	208639
	2005-06	33.32	0.00	11.68	34.77	16.97	3.26	224852
	2006-07	34.09	0.02	12.04	32.37	17.94	3.54	240778
	2007-08	35.34	0.02	15.05	29.48	17.07	3.05	243446
	2008-09	17.01	0.91	39.55	24.90	14.60	3.03	162317
	2009-10	30.99	0.34	22.51	28.61	14.19	3.36	249224
Mahoba	2000-01	40.62	0.01	0.18	37.06	3.32	18.80	94279
	2001-02	32.45	0.00	0.48	43.34	3.06	20.67	90487
	2002-03	34.49	0.00	1.10	42.81	3.43	18.18	101300
	2003-04	25.62	0.00	1.57	51.91	18.78	2.11	88529
	2004-05	36.15	0.00	1.68	42.55	18.37	1.26	113542
	2005-06	29.91	0.04	1.01	49.14	18.73	1.16	111186
	2006-07	24.06	0.81	0.87	56.31	14.38	3.56	104402
	2007-08	21.05	0.05	2.79	60.98	10.07	5.06	96518
	2008-09	0.46	0.94	6.86	86.15	5.22	0.38	41561
	2009-10	29.67	0.01	3.12	52.51	10.63	4.06	100942

Source: http://updes.up.nic.in/spatrika/engspatrika/tab18.asp?formd=42+Banda++++++++++++++++++++++++++&formy=0001

Table 23: Per capita Annual food grain availability (in Kilogram)

Name of crop	2000-01	2001-02	2002-03	2003-04	2004-05	2005-06	2006-07	2007-08	2008-09
District Banda									
Rice	44.05	61.49	31.61	47.53	50.56	25.27	32.43	23.47	59.28
Wheat	121.84	164.95	135.84	165.12	140.49	125.91	130.05	127.05	183.54
Barley	0.85	1.06	0.99	0.93	1.32	0.79	0.69	0.35	0.60
Jwar	22.42	16.19	13.57	22.30	16.35	16.10	13.02	10.88	8.05
Millet	1.57	1.83	0.61	1.35	1.92	1.44	1.16	1.74	1.72
Maize	0.01	0.00	0.00	0.00	0.01	0.00	0.00	0.01	0.00
Marhuva	0.00	0.00	0.00	0.00	0.00	0.00	0.00	0.00	0.00
Sanva	0.05	0.04	0.03	0.04	0.02	0.02	0.02	0.02	0.02

Name of crop	2000-01	2001-02	2002-03	2003-04	2004-05	2005-06	2006-07	2007-08	2008-09
Koda	0.01	0.01	0.01	0.02	0.01	0.01	0.00	0.01	0.01
Cocoon	0.01	0.00	0.00	0.00	0.00	0.00	0.00	0.00	0.00
Kutki	0.00	0.00	0.00	0.00	0.00	0.00	0.00	0.00	0.00
Total Food Grains	**190.81**	**245.58**	**182.66**	**237.30**	**210.67**	**169.54**	**177.37**	**163.53**	**253.22**
Urad	1.06	0.83	0.71	1.53	0.78	0.61	0.51	0.98	0.44
Moong	0.37	0.33	0.18	0.40	0.38	0.34	0.31	0.35	0.28
Masoor	10.80	20.41	19.30	24.74	27.10	16.89	14.23	7.65	15.48
Gram	50.75	57.56	60.58	72.81	58.11	53.24	40.90	34.82	57.22
Pea	0.39	0.68	0.70	1.28	1.09	1.28	0.51	0.81	1.10
Arhar	16.34	8.95	8.98	15.91	15.67	12.43	10.30	9.75	11.48
Moth	0.00	0.00	0.00	0.00	0.00	0.00	0.00	0.00	0.00
Total Pulses	**79.71**	**88.76**	**90.44**	**116.67**	**103.13**	**84.79**	**66.75**	**54.36**	**86.01**
Total Food (Pulses+Grains)	**270.52**	**334.34**	**273.10**	**353.97**	**313.80**	**254.33**	**244.13**	**217.90**	**339.24**
District-Chitrakoot									
Rice	18.42	26.66	9.27	19.71	15.41	12.26	7.55	7.13	11.18
Wheat	100.28	138.71	157.11	160.28	107.82	97.88	77.34	66.65	106.83
Barley	4.84	6.26	8.57	8.40	11.21	7.65	5.21	2.99	7.62
Jwar	30.15	21.14	12.68	24.34	24.17	23.75	13.90	9.77	17.44
Millet	7.38	6.50	7.04	9.26	11.24	9.82	9.08	8.98	14.40
Maize	0.27	0.01	0.01	0.02	0.02	0.02	0.03	0.02	0.02
Marhuva	0.00	0.00	0.00	0.00	0.00	0.00	0.00	0.00	0.00
Sanva	0.82	0.60	0.17	0.38	0.19	0.24	0.27	0.30	0.18
Koda	1.02	0.99	0.26	0.62	0.23	0.39	0.36	0.30	0.38
Cocoon	0.03	0.02	0.00	0.00	0.00	0.00	0.00	0.00	0.00
Kutki	0.00	0.00	0.00	0.00	0.00	0.00	0.00	0.00	0.00
Total Food Grains	**163.23**	**200.89**	**195.11**	**223.01**	**170.30**	**152.02**	**113.74**	**96.13**	**158.05**

Name of crop	2000-01	2001-02	2002-03	2003-04	2004-05	2005-06	2006-07	2007-08	2008-09
Urad	0.41	0.51	0.27	0.19	0.53	0.36	0.67	0.40	0.87
Moong	0.38	0.39	0.15	0.35	0.35	0.43	0.35	0.30	0.70
Masoor	9.47	13.28	12.71	20.36	20.65	11.44	7.38	12.96	16.07
Gram	38.89	41.87	47.71	57.37	53.26	36.88	23.65	30.53	46.37
Pea	0.20	0.28	0.36	0.48	0.60	0.55	0.29	0.16	0.52
Arhar	19.38	22.40	10.72	26.72	22.24	25.59	11.45	13.62	22.75
Moth	0.00	0.00	0.00	0.00	0.00	0.00	0.00	0.00	0.00
Total Pulses	**68.72**	**78.72**	**71.92**	**105.48**	**97.62**	**75.25**	**43.79**	**57.97**	**87.27**
Total Food (Pulses+Grains)	**231.95**	**279.61**	**267.03**	**328.48**	**267.92**	**227.28**	**157.53**	**154.11**	**245.32**
District-Hamirpur									
Rice	1.80	1.91	0.48	0.60	0.74	0.22	0.17	0.09	0.14
Wheat	181.60	198.60	185.46	206.16	140.97	183.01	180.81	176.08	264.57
Barley	1.19	1.62	1.43	1.67	2.02	1.33	1.40	1.36	2.68
Jwar	32.11	40.88	29.62	36.26	21.75	13.06	14.03	4.52	7.38
Millet	0.38	0.25	0.23	0.51	0.77	0.62	0.38	0.75	0.42
Maize	0.01	0.01	0.00	0.00	0.01	0.00	0.00	0.00	0.00
Marhuva	0.00	0.00	0.00	0.00	0.00	0.00	0.00	0.00	0.00
Sanva	0.04	0.02	0.02	0.00	0.02	0.01	0.01	0.01	0.00
Koda	0.01	0.00	0.00	0.03	0.00	0.00	0.00	0.00	0.00
Cocoon	0.00	0.00	0.00	0.00	0.00	0.00	0.00	0.00	0.00
Kutki	0.00	0.00	0.00	0.00	0.00	0.00	0.00	0.00	0.00
Total Food Grains	**217.12**	**243.29**	**217.24**	**245.23**	**166.28**	**198.25**	**196.80**	**182.82**	**275.20**
Urad	12.21	6.77	9.19	7.15	5.12	3.22	4.61	3.74	1.57
Moong	1.10	0.59	0.68	0.59	0.56	0.34	0.92	0.49	0.26
Masoor	23.35	32.57	22.56	33.74	36.52	36.58	20.54	10.66	29.58
Gram	71.50	92.69	94.03	104.22	59.58	74.83	58.00	37.63	73.94
Pea	12.40	22.92	24.01	34.07	40.53	28.61	13.40	6.45	21.27

Name of crop	2000-01	2001-02	2002-03	2003-04	2004-05	2005-06	2006-07	2007-08	2008-09
Arhar	12.70	13.94	13.22	19.00	16.45	19.48	13.61	9.46	9.71
Moth	0.00	0.00	0.00	198.78	158.76	163.06	111.09	68.42	136.32
Total Pulses	**133.25**	**169.49**	**163.69**	**397.55**	**317.51**	**326.12**	**222.18**	**136.85**	**272.65**
Total Food (Pulses+Grains)	**350.38**	**412.79**	**380.94**	**642.78**	**483.79**	**524.37**	**418.98**	**319.67**	**547.85**
District-Jalaun									
Rice	1.49	0.53	0.15	0.53	0.36	0.66	0.58	0.18	0.37
Wheat	233.17	283.49	267.12	268.00	254.56	250.50	280.51	178.65	320.24
Barley	9.99	13.94	12.08	10.26	10.01	9.31	5.89	11.13	11.35
Jwar	9.82	14.57	5.57	9.76	8.33	7.15	9.16	1.76	11.65
Millet	9.20	7.28	8.23	5.04	7.33	9.00	18.08	5.98	6.12
Maize	0.00	0.01	0.00	0.04	0.01	0.01	0.00	0.00	0.01
Marhuva	0.00	0.00	0.00	0.00	0.00	0.00	0.00	0.00	0.00
Sanva	0.00	0.00	0.00	0.00	0.00	0.00	0.00	0.00	0.00
Koda	0.00	0.00	0.00	0.00	0.00	0.00	0.00	0.00	0.00
Cocoon	0.00	0.00	0.00	0.00	0.00	0.00	0.00	0.00	0.00
Kutki	0.00	0.00	0.00	0.00	0.00	0.00	0.00	0.00	0.00
Total Food Grains	**263.67**	**319.80**	**293.16**	**293.62**	**280.61**	**276.63**	**314.22**	**197.69**	**349.73**
Urad	3.94	6.63	4.15	3.13	5.07	5.14	5.57	4.99	4.10
Moong	0.15	0.11	0.16	0.15	0.24	0.28	0.58	0.26	0.21
Masoor	21.46	35.65	26.78	31.07	36.28	28.74	12.01	4.89	27.38
Gram	41.94	77.48	64.47	57.35	41.73	34.67	21.61	14.85	35.30
Pea	19.85	41.74	64.72	83.56	98.64	91.40	52.57	24.19	50.44
Arhar	7.11	9.28	5.35	7.15	8.05	5.42	3.75	3.07	5.80
Moth	0.00	0.00	0.00	0.00	0.00	0.00	0.00	0.00	0.00
Total Pulses	**94.46**	**170.88**	**165.62**	**182.40**	**190.02**	**165.65**	**96.09**	**52.24**	**123.23**
Total Food (Pulses+Grains)	**358.13**	**490.68**	**458.78**	**476.02**	**470.63**	**442.27**	**410.32**	**249.94**	**472.96**

Name of crop	2000-01	2001-02	2002-03	2003-04	2004-05	2005-06	2006-07	2007-08	2008-09
District-Jhansi									
Rice	1.67	1.21	0.22	1.98	0.02	4.40	1.10	1.23	2.43
Wheat	171.29	208.11	175.87	188.94	137.56	126.20	167.93	129.58	225.91
Barley	2.50	3.36	2.80	3.08	2.17	3.41	3.50	3.14	4.78
Jwar	4.00	2.47	0.40	3.33	2.25	1.12	5.10	4.57	4.67
Millet	0.09	0.05	0.03	0.01	0.01	0.02	0.11	0.09	0.01
Maize	1.41	0.73	0.23	0.21	0.78	0.75	0.69	0.87	1.08
Marhuva	0.00	0.00	0.00	0.00	0.00	0.00	0.00	0.00	0.00
Sanva	0.00	0.00	0.00	0.00	0.00	0.00	0.00	0.00	0.00
Koda	0.00	0.00	0.00	0.00	0.00	0.00	0.00	0.00	0.00
Cocoon	0.00	0.00	0.00	0.00	0.00	0.00	0.00	0.00	0.00
Kutki	0.01	0.00	0.00	0.00	0.00	0.00	0.00	0.00	0.00
Total Food Grains	**180.96**	**215.94**	**179.55**	**197.56**	**142.80**	**135.91**	**178.42**	**139.49**	**238.89**
Urad	12.47	10.84	4.62	5.38	6.36	7.28	8.22	6.00	7.88
Moong	1.05	0.63	0.17	0.46	0.42	0.81	1.02	0.52	0.63
Masoor	7.75	12.82	9.06	10.23	12.58	10.22	6.80	2.72	14.78
Gram	33.50	57.33	42.42	38.39	23.44	17.42	15.97	8.76	26.57
Pea	23.29	38.20	54.46	71.34	94.82	58.08	26.24	14.73	43.28
Arhar	1.83	2.44	0.40	1.16	0.72	0.60	0.86	0.08	1.35
Moth	0.00	0.00	0.00	0.00	0.00	0.00	0.00	0.00	0.00
Total Pulses	**79.90**	**122.25**	**111.12**	**126.96**	**138.35**	**94.42**	**59.10**	**32.80**	**94.50**
Total Food (Pulses+Grains)	**260.86**	**338.18**	**290.67**	**324.52**	**281.15**	**230.34**	**237.52**	**172.30**	**333.39**
District-Lalitpur									
Rice	7.35	5.36	0.63	3.96	2.25	3.29	3.51	1.13	3.46
Wheat	155.91	176.42	129.36	203.16	195.43	211.06	249.21	138.62	316.12
Barley	6.66	9.60	6.91	9.61	7.07	16.10	17.36	6.49	20.30
Jwar	3.88	4.77	2.47	10.19	4.84	0.95	2.99	1.87	6.48

Name of crop	2000-01	2001-02	2002-03	2003-04	2004-05	2005-06	2006-07	2007-08	2008-09
Millet	0.00	0.15	0.00	0.00	0.00	0.00	0.00	0.06	0.00
Maize	50.52	29.05	8.02	37.63	31.37	28.54	41.10	39.34	54.39
Marhuva	0.00	0.00	0.00	0.00	0.00	0.00	0.00	0.00	0.00
Sanva	0.17	0.13	0.11	0.16	0.08	0.08	0.11	0.09	0.10
Koda	0.97	0.85	0.30	0.68	0.49	0.32	0.23	0.28	0.20
Cocoon	0.00	0.00	0.00	0.00	0.00	0.00	0.00	0.00	0.00
Kutki	0.03	0.01	0.01	0.00	0.00	0.00	0.00	0.00	0.00
Total Food Grains	**225.48**	**226.35**	**147.79**	**265.38**	**241.53**	**260.35**	**314.51**	**187.87**	**401.06**
Urad	20.22	27.06	11.93	14.50	39.88	36.14	63.30	78.29	88.82
Moong	1.37	1.80	0.26	1.24	1.86	1.33	2.62	2.75	2.99
Masoor	21.76	23.77	16.10	26.05	31.76	62.37	47.71	28.80	32.66
Gram	38.48	43.67	43.04	53.06	50.21	46.05	40.61	27.86	36.88
Pea	27.09	28.79	28.36	57.66	79.58	117.26	102.99	62.57	98.66
Arhar	0.11	0.03	0.11	0.03	0.03	0.01	0.02	0.06	0.04
Moth	0.00	0.00	0.00	0.00	0.00	0.00	0.00	0.00	0.00
Total Pulses	**109.02**	**125.12**	**99.80**	**152.54**	**203.33**	**263.16**	**257.24**	**200.34**	**260.06**
Total Food (Pulses+Grains)	**334.51**	**351.47**	**247.59**	**417.92**	**444.86**	**523.51**	**571.75**	**388.20**	**661.12**
District-Mahoba									
Rice	1.58	1.65	0.82	1.17	1.03	0.36	0.29	0.14	0.36
Wheat	116.72	156.49	95.29	124.06	140.88	90.30	101.86	37.44	188.04
Barley	2.62	4.15	3.21	3.86	5.26	2.97	3.20	1.24	4.47
Jwar	8.28	6.39	5.44	7.50	6.63	3.45	5.80	2.53	6.74
Millet	0.00	0.00	0.00	0.00	0.03	0.00	0.00	0.01	0.01
Maize	0.02	0.01	0.00	0.03	0.05	0.02	0.02	0.02	0.03
Marhuva	0.00	0.00	0.00	0.00	0.00	0.00	0.00	0.00	0.00
Sanva	0.10	0.05	0.07	0.06	0.04	0.03	0.04	0.05	0.04
Koda	0.15	0.13	0.02	0.08	0.03	0.04	0.03	0.03	0.03

Name of crop	2000-01	2001-02	2002-03	2003-04	2004-05	2005-06	2006-07	2007-08	2008-09
Cocoon	0.00	0.00	0.00	0.00	0.00	0.00	0.00	0.00	0.00
Kutki	0.00	0.00	0.00	0.00	0.00	0.00	0.00	0.00	0.00
Total Food Grains	**129.49**	**168.87**	**104.84**	**136.76**	**153.95**	**97.18**	**111.24**	**41.46**	**199.72**
Urad	7.21	7.68	10.38	5.66	18.71	6.89	14.34	12.50	28.41
Moong	1.74	1.12	1.31	1.17	3.03	1.26	1.52	1.96	4.28
Masoor	10.38	19.91	13.38	20.09	31.38	15.56	13.75	3.47	23.28
Gram	34.18	71.45	70.07	80.50	83.16	53.60	51.22	22.08	95.87
Pea	34.07	53.68	34.02	53.81	78.47	45.74	33.69	4.27	35.44
Arhar	3.13	4.07	1.95	5.38	5.30	3.81	3.69	2.98	4.90
Moth	0.01	0.00	0.00	0.00	0.00	0.00	0.00	0.00	0.00
Total Pulses	**90.73**	**157.91**	**131.10**	**166.62**	**220.05**	**126.87**	**118.21**	**47.26**	**192.18**
Total Food (Pulses+Grains)	**220.21**	**326.79**	**235.95**	**303.38**	**373.99**	**224.06**	**229.45**	**88.72**	**391.91**

Source: http://updes.up.nic.in/spatrika/engspatrika/tab21.asp?formd=42+Banda++++++++++++++++++++++++++&formy=0304

Table 24: District-wise agricultural labour

District	Year 1991			Year 2001		
	Agricultural labourers	Total workers	% of Agricultural labour	Agricultural labourers	Total workers	% of Agricultural labour
Banda	122814	527855	23.27	83361	602493	13.84
Chitrakoot	54626	276456	19.76	40161	340824	11.78
Hamirpur	92698	346919	26.72	56872	387399	14.68
Jalaun	83425	408171	20.44	67921	522881	12.99
Jhansi	65028	410972	15.82	49719	646003	7.70
Lalitpur	25289	314644	8.04	20852	422365	4.94
Mahoba	58290	240138	24.27	40440	321073	12.60
Bundelkhand	**502170**	**2525155**	**19.76**	**359326**	**3243038**	**11.22**

District	Year 1991			Year 2001		
	Agricultural labourers	Total workers	% of Agricultural labour	Agricultural labourers	Total workers	% of Agricultural labour

Source: *http://updes.up.nic.in/spatrika/engspatrika/tab8.asp?formd=66+Mahoba++++++++++++++++++++++++&formy=0001*
http://updes.up.nic.in/spatrika/engspatrika/tab8.asp?formd=66+Mahoba++++++++++++++++++++++++&formy=0910

Table 25: Districtwise fertilizers distribution in the district (Kg./Ha.)

District Name	Year	Nitrogen	Phosphorus	Potash	Total
Banda	2000-01	12.03	7.89	0.06	19.98
	2008-09	19.20	9.25	2.88	31.33
Chitrakoot	2000-01	20.32	12.51	0.18	33.02
	2008-09	21.53	16.15	6.58	44.26
Hamirpur	2000-01	15.42	11.84	0.10	27.35
	2008-09	19.76	6.47	4.00	30.24
Jalaun	2000-01	33.53	17.83	0.19	51.56
	2008-09	45.54	17.69	3.69	66.92
Jhansi	2000-01	27.94	25.52	0.04	53.50
	2008-09	44.15	21.14	5.27	70.56
Lalitpur	2000-01	17.78	17.74	0.02	35.54
	2008-09	12.84	13.59	2.98	29.41
Mahoba	2000-01	13.38	14.53	0.06	27.96
	2008-09	11.05	7.42	5.82	24.29
Bundelkhand	**2000-01**	**20.49**	**15.70**	**0.09**	**36.27**
	2008-09	**25.72**	**13.32**	**4.20**	**43.24**

Source : http://updes.up.nic.in/spatrika/engspatrika/tab3.asp?formd=42+Banda++++++++++++++++++++++++&formy=0304

Table 26: District-wise facilities for Livestock

District Name	Year	Veterinary hospital (No.)	Veterinary Dispensaries (No.)	A.I. centre (No.)	A.I. subcentre (No.)`	Animal breeding farm (No.)	Sheep devl. centre (No.)	Pig Breeding farms (No.)
Banda	2000-01	20	25	16	0	5	1	1
	2001-02	20	25	16	0	5	1	1
	2002-03	19	22	15	0	5	0	1
	2003-04	19	5	17	15	5	0	1
	2004-05	19	5	17	15	5	0	1
	2005-06	20	5	17	15	5	0	1
	2006-07	20	5	17	15	5	0	1
	2007-08	20	5	18	15	0	0	1
	2008-09	20	5	18	15	0	0	1
	2009-10	21	5	18	21	0	0	1
Chitrakoot	2000-01	14	16	10	0	1	4	2
	2001-02	14	16	11	0	1	4	2
	2002-03	14	16	11	0	1	4	2
	2003-04	12	1	11	11	1	5	2
	2004-05	12	1	11	11	1	5	2
	2005-06	12	1	11	11	1	5	2
	2006-07	12	1	11	11	1	5	2
	2007-08	12	1	11	11	1	5	2
	2008-09	12	1	11	11	1	5	2
	2009-10	12	1	11	11	1	5	2
Hamirpur	2000-01	17	25	13	12	0	1	5
	2001-02	16	21	12	11	0	1	5
	2002-03	15	25	18	11	0	1	5
	2003-04	16	4	21	23	0	1	5
	2004-05	16	4	21	23	0	1	5

District Name	Year	Veterinary hospital (No.)	Veterinary Dispensaries (No.)	A.I. centre (No.)	A.I. subcentre (No.)`	Animal breeding farm (No.)	Sheep devl. centre (No.)	Pig Breeding farms (No.)
	2005-06	16	4	21	23	0	1	5
	2006-07	17	4	21	23	0	1	5
	2007-08	17	4	21	23	0	1	5
	2008-09	17	4	21	23	0	1	5
	2009-10	17	4	21	23	0	1	5
Jalaun	2000-01	25	34	25	0	2	4	0
	2001-02	25	34	25	0	2	4	0
	2002-03	25	34	25	0	2	4	0
	2003-04	25	6	34	25	2	4	13
	2004-05	25	6	34	47	2	4	13
	2005-06	20	6	34	36	2	4	9
	2006-07	20	6	34	47	2	4	0
	2007-08	20	6	34	47	3	3	0
	2008-09	20	6	34	47	3	12	0
	2009-10	20	6	34	58	2	5	9
Jhansi	2000-01	20	15	9	37	1	11	4
	2001-02	20	15	9	37	0	11	4
	2002-03	20	15	9	37	0	17	4
	2003-04	20	3	15	9	1	17	4
	2004-05	20	3	15	9	1	17	4
	2005-06	20	3	15	9	1	17	4
	2006-07	21	3	15	11	1	17	4
	2007-08	21	3	14	7	1	0	0
	2008-09	21	3	14	7	1	0	0
	2009-10	21	3	14	7	1	0	0
Lalitpur	2000-01	26	25	20	0	9	4	3

District Name	Year	Veterinary hospital (No.)	Veterinary Dispensaries (No.)	A.I. centre (No.)	A.I. subcentre (No.)`	Animal breeding farm (No.)	Sheep devl. centre (No.)	Pig Breeding farms (No.)
	2001-02	26	25	17	0	9	4	3
	2002-03	26	25	19	0	9	4	1
	2003-04	26	25	0	19	9	4	1
	2004-05	19	8	29	14	9	4	0
	2005-06	19	7	25	20	9	4	3
	2006-07	19	7	25	20	9	4	3
	2007-08	19	7	25	19	9	4	3
	2008-09	19	6	25	21	9	4	3
	2009-10	19	6	25	22	9	4	3
Mahoba	2000-01	9	12	3	7	0	1	3
	2001-02	9	14	4	7	0	1	3
	2002-03	9	14	4	7	0	1	3
	2003-04	9	2	12	4	0	1	3
	2004-05	9	2	12	9	0	1	3
	2005-06	9	2	12	9	0	1	3
	2006-07	9	2	12	9	0	1	3
	2007-08	9	2	12	9	0	1	3
	2008-09	9	2	12	11	0	1	3
	2009-10	9	2	12	11	0	1	3

Source: http://updes.up.nic.in/spatrika/engspatrika/tab30.asp?formd=42+Banda++++++++++++++++++++++++&formy=0001

Table 27: Reservoir Fish Production

District	Year	Departmental reservoir			Distribution of Fingerlings (in thousands)	Revenue from distributed Fingerlings (Rs.)	Private reservoir		
		No.	Area (Hectare)	Production (quintal)			No.	Area (Hectare)	Production (quintal)
Banda	2000-01	18	45.59	300	12000	-	0	-	-

District	Year	Departmental reservoir			Distribution of Fingerlings (in thousands)	Revenue from distributed Fingerlings (Rs.)	Private reservoir		
		No.	Area (Hectare)	Production (quintal)			No.	Area (Hectare)	Production (quintal)
	2001-02	19	48.41	831	675	-	0	-	-
	2002-03	18	45.59	1055	1300	-	0	-	-
	2003-04	18	45.33	1340	1300	-	0	-	-
	2004-05	18	45.33	1920	1300	-	6	4	105
	2005-06	18	45.33	2420	1540	-	6	4	105
	2006-07	18	45.33	2560	1983	220300	6	4	58
	2007-08	18	45.33	1620	2815	212410	26	40	250
	2008-09	19	47.2	165	730	3200	26	40	204
	2009-10	19	47.2	330.6	540	800000	29	44	184
Chiatrakoot	2000-01	5	1630	256	578	-	0	-	-
	2001-02	5	1630	159	710	-	0	-	-
	2002-03	5	1630	137	1180	-	0	-	-
	2003-04	5	1630	92	1102	58650	0	-	-
	2004-05	5	1630	221	995	69650	0	-	-
	2005-06	5	1630	41	450	35500	0	-	-
	2006-07	5	2375	1328	983	71275	0	-	-
	2007-08	5	2375	-	-	-	0	-	-
	2008-09	5	2375	-	-	-	0	-	-
	2009-10	5	2375	241	105	40000	0	-	-
Hamirpur	2000-01	2	10.04	-	7566	-	0	-	-
	2001-02	2	10.04	-	9593	-	0	-	-
	2002-03	2	2.64	-	1255	-	0	-	-
	2003-04	2	2.64	-	11783	-	0	-	-
	2004-05	2	2.64	-	10952	-	631	811	498
	2005-06	2	2.64	-	13029	-	631	811	498
	2006-07	2	2.64	-	10480	-	631	811	297
	2007-08	2	2.64	-	6800	-	776	911	350
	2008-09	2	2.64	-	10630	-	776	911	90

District	Year	Departmental reservoir			Distribution of Fingerlings (in thousands)	Revenue from distributed Fingerlings (Rs.)	Private reservoir		
		No.	Area (Hectare)	Production (quintal)			No.	Area (Hectare)	Production (quintal)
	2009-10	2	2.64	-	5530	-	776	911	1680
Jalaun	2000-01	0	-	-	6756	-	0	-	-
	2001-02	0	-	-	4686	-	0	-	-
	2002-03	0	-	-	7808	-	0	-	-
	2003-04	0	-	-	10524	-	0	-	-
	2004-05	0	-	-	10990	-	0	-	-
	2005-06	0	-	-	17391	-	0	-	-
	2006-07	0	-	-	11400	129950	360	430	5100
	2007-08	0	-	-	1492	133	360	430	57
	2008-09	0	-	-	14737	975590	312	370	207
	2009-10	0	-	-	9071	725680	12	8	275
Jhansi	2000-01	9	6290.88	860.34	12009	-	0	-	-
	2001-02	10	6291.12	1400.09	13149	-	0	-	-
	2002-03	9	6290.88	910	12288	-	0	-	-
	2003-04	9	6290.88	504	13384	936880	0	-	-
	2004-05	9	6295.51	808.44	14742	261690	22	21	-
	2005-06	10	3946.01	584.89	14542	192715	30	29	511
	2006-07	11	3974.6	513.35	2036	148790	41	65	646
	2007-08	8	2441.07	26116	8800	-	14	19	260
	2008-09	10	1600.44	928	2790	280800	36	18	300
	2009-10	11	3973.38	1085.1	2728	218240	60	43	499
Lalitpur	2000-01	3	18250	1411	106	-	0	-	-
	2001-02	3	18250	89	12000	-	0	-	-
	2002-03	3	8563.1	290	13000	-	0	-	-
	2003-04	3	18250	-	13000	-	0	-	-
	2004-05	1	12647	804	14000	220350	0	-	-
	2005-06	1	12647	804	14200	220350	0	-	-
	2006-07	1	126.47	255	15450	164325	0	-	-

District	Year	Departmental reservoir			Distribution of Fingerlings (in thousands)	Revenue from distributed Fingerlings (Rs.)	Private reservoir		
		No.	Area (Hectare)	Production (quintal)			No.	Area (Hectare)	Production (quintal)
	2007-08	1	126.47	950	10578	148300	0	-	-
	2008-09	1	126.47	400	16067	218625	0	-	-
	2009-10	1	126.47	80	8103	-	0	-	-
Mahoba	2000-01	16	3893.34	1165	26000	-	0	-	-
	2001-02	16	3893.34	962	2713	211650	3	1	13
	2002-03	16	3893.34	610	1930	221000	3	1	13
	2003-04	16	3893.34	982.2	120	223650	3	1	13
	2004-05	16	3893.34	836	125	161625	9	6	75
	2005-06	28	4054.38	1042	1180	216630	16	13	210
	2006-07	28	4054.38	1421.02	1650	261250	19	16	244
	2007-08	28	4054.38	1414.5	1636	260100	19	16	240
	2008-09	28	4054.38	1218.69	1640	259317	19	16	241
	2009-10	28	4054.38	1244.64	1644	259311	19	16	244

Source: http://updes.up.nic.in/spatrika/engspatrika/tab31.asp?formd=39+Jhansi++++++++++++++++++++++++&formy=0001

Socio- Economic Profile of Blocks/District Lalitpur (Based on Secondary Data)

Table 1 : Population of SC &ST , Total Population, area and families, 1991

Block Name	Total Population					Population of SC						Population of ST					
	Total	Male	Male (%)	Female	Female (%)	Total	Total (%)	Males	Male (%)	Females	Female (%)	Total	Total (%)	Males	Male (%)	Females	Female (%)
Bar	100115	53817	53.76	46298	46.24	22969	22.94	12181	53.03	10788	46.97	0	0.00	0	0.00	0	0.00
Birdha	116456	62416	53.60	54040	46.40	33886	29.10	18018	53.17	15868	46.83	339	0.29	190	56.05	149	43.95
Mahrauni	95956	51224	53.38	44732	46.62	25079	26.14	13452	53.64	11627	46.36	0	0.00	0	0.00	0	0.00
Mandawara	92148	49362	53.57	42786	46.43	26841	29.13	14327	53.38	12514	46.62	0	0.00	0	0.00	0	0.00
Total	**404675**	**216819**	**53.58**	**187856**	**46.42**	**108775**	**26.88**	**57978**	**53.30**	**50797**	**46.70**	**339**	**0.08**	**190**	**56.05**	**149**	**43.95**
Total District	**752043**	**403685**	**53.68**	**348358**	**46.32**	**188927**	**25.12**	**100656**	**53.28**	**88271**	**46.72**	**349**	**0.05**	**195**	**55.87**	**154**	**44.13**

Source:http://updes.up.nic.in/spatrika/engspatrika/tab7.asp?formd=40+Lalitpur++++++++++++++++++++++&formy=0001

Population of SC &ST , Total Population, area and families, 2001

Block Name	Total Population					Population of SC						Population of ST					
	Total	Male	Male (%)	Female	Female (%)	Total	Total (%)	Males	Male (%)	Females	Female (%)	Total	Total (%)	Males	Male (%)	Females	Female (%)
Bar	130406	69505	53.30	60901	46.70	30377	23.29	16103	53.01	14274	46.99	0	0.00	0	0.00	0	0.00
Birdha	156121	82744	53.00	73377	47.00	45665	29.25	24046	52.66	21619	47.34	0	0.00	0	0.00	0	0.00
Mahrauni	127764	67471	52.81	60293	47.19	33642	26.33	17762	52.80	15880	47.20	0	0.00	0	0.00	0	0.00
Mandawara	118347	62801	53.07	55546	46.93	34151	28.86	18094	52.98	16057	47.02	0	0.00	0	0.00	0	0.00
Total	**532638**	**282521**	**53.04**	**250117**	**46.96**	**143835**	**27.00**	**76005**	**52.84**	**67830**	**47.16**	**0**	**0.00**	**0**	**0.00**	**0**	**0.00**
Total District	**977734**	**519413**	**53.12**	**458321**	**46.88**	**243786**	**24.93**	**128821**	**52.84**	**114965**	**47.16**	**2**	**0.00**	**2**	**100.00**	**0**	**0.00**

Block Name	Total Population					Population of SC						Population of ST					
	Total	Male	Male (%)	Female	Female (%)	Total	Total (%)	Males	Male (%)	Females	Female (%)	Total	Total (%)	Males	Male (%)	Females	Female (%)

Source: *http://updes.up.nic.in/spatrika/engspatrika/tab7.asp?formd=40+Lalitpur++++++++++++++++++++++&formy=0405*

Table 2: Decadal increase in the population of the district, 1991-2001 & 2001-2011

Block Name	% Decadal increment	
	1991-2001	2001-2011
Bar	30.25	NA
Birdha	34.06	NA
Mahrauni	33.14	NA
Mandawara	28.43	NA
Total	**30.01**	**24.57**

Source: *http://updes.up.nic.in/spatrika/engspatrika/tab6.asp?formd=40+Lalitpur++++++++++++++++++++++&formy=0910*

Table 3: Blockwise Population Density

Block Name	Year 1991			Year 2001		
	Area (In Sq. km.)	Total Population	Population Density	Area (In Sq. km.)	Total Population	Population Density
Bar	659.05	100115	152	659.05	130406	198
Birdha	1046.13	116456	111	1046.13	156121	149
Mahrauni	733.36	95956	131	733.36	127764	174
Mandawara	731.7	92148	126	731.7	118347	162
Total	**3170.2**	**404675**	**128**	**3170.24**	**532638**	**168**
Total District	**5039**	**752043**	**149**	**5039**	**977734**	**194**

Source: http://updes.up.nic.in/spatrika/engspatrika/tab7.asp?formd=40+Lalitpur++++++++++++++++++++++&formy=0001
http://updes.up.nic.in/spatrika/engspatrika/tab7.asp?formd=40+Lalitpur++++++++++++++++++++++&formy=0405

Table 4 : Blockwise Sex Ratio: Number of families per 1000 males

Block Name	YEAR 1991			YEAR 2001			Sex Ratio 2011
	Total Male	Total Female	Sex Ratio	Total Male	Total Female	Sex Ratio	
Bar	53817	46298	860	69505	60901	876	NA
Birdha	62416	54040	866	82744	73377	887	NA
Mahrauni	51224	44732	873	67471	60293	894	NA
Mandawara	49362	42786	867	62801	55546	884	NA
Total	**216819**	**187856**	**866**	**282521**	**250117**	**885**	**NA**
Total District	**403685**	**348358**	**863**	**519413**	**458321**	**882**	**905**

Source: http://updes.up.nic.in/spatrika/engspatrika/tab7.asp?formd=40+Lalitpur++++++++++++++++++++++&formy=0001
http://updes.up.nic.in/spatrika/engspatrika/tab7.asp?formd=40+Lalitpur++++++++++++++++++++++&formy=0405

Table 5: Blockwise number of literate people and literacy percentage in the district

Block	Literate people 2001			Literacy percentage 2001			Gender Gap in Literacy 2001	Literacy percentage2011			Gender Gap in Literacy 2011
	Male	Female	Total	Male	Female	Total		Male	Female	Total	
Bar	31867	12258	44125	57.6	25.63	42.78	31.97	NA	NA	NA	NA
Birdha	40977	15949	56926	62.97	28	46.65	34.97	NA	NA	NA	NA
Mahrauni	35519	15222	50741	66.28	32.36	50.43	33.92	NA	NA	NA	NA
Mandawara	29970	12654	42624	60.04	29.25	45.74	30.79	NA	NA	NA	NA
Total	**138333**	**56083**	**194416**	**61.72**	**28.81**	**46.40**	**32.91**	**NA**	**NA**	**NA**	**NA**
Total District	**265227**	**119264**	**384491**	**63.81**	**32.97**	**49.46**	**30.84**	**76.41**	**52.26**	**64.96**	**24.15**

Source : http://updes.up.nic.in/spatrika/engspatrika/tab15.asp?formd=40+Lalitpur++++++++++++++++++++++&formy=0910

Table 6 : Blockwise Number of schools per lacs population

Block Name	Number of primary schools per lacs population								
	2000-01	2001-02	2002-03	2003-04	2004-05	2005-06	2006-07	2007-08	2008-09
Bar	114.9	114.9	125.9	118.9	91.3	108.9	112.7	112.7	112.7
Birdha	126.2	134	135.7	140	104.4	124.3	132.6	132.6	132.6
Mahrauni	125.1	132.4	136.5	126.1	94.7	122.1	127.6	127.6	127.6
Mandawara	141.1	141.1	144.3	138.9	108.2	120.8	127.6	127.6	127.6
Total	**126.8**	**130.6**	**135.6**	**131.0**	**99.7**	**119.0**	**125.1**	**125.1**	**125.1**

Block Name	Number of senior primary schools per lacs population								
	2000-01	2001-02	2002-03	2003-04	2004-05	2005-06	2006-07	2007-08	2008-09
Bar	35	33	37	43.9	33.7	36	47.5	47.5	47.5
Birdha	34.3	31.8	36.9	49.8	37.2	44.8	56.4	56.4	56.4
Mahrauni	26.1	36.5	38.6	46.9	35.2	38.4	54	54	54
Mandawara	29.3	32.6	42.3	53.2	41.4	47.3	62.5	62.5	62.5
Total	**31.2**	**33.5**	**38.7**	**48.5**	**36.9**	**41.6**	**55.1**	**55.1**	**55.1**

Block Name	Number of higher secondary schools per lacs population								
	2000-01	2001-02	2002-03	2003-04	2004-05	2005-06	2006-07	2007-08	2008-09
Bar	2	3	3	3	2.3	2.3	2.3	3.1	3.1
Birdha	3.4	2.6	3.4	3.4	2.6	2.6	1.9	1.9	1.9
Mahrauni	4.2	2.1	2.1	2.1	1.6	1.6	3.1	3.1	3.1
Mandawara	3.3	4.3	4.3	4.3	3.4	3.4	3.4	3.4	3.4
Total	**3.2**	**3.0**	**3.2**	**3.2**	**2.5**	**2.5**	**2.7**	**2.9**	**2.9**

Source: http://updes.up.nic.in/spatrika/engspatrika/tab3.asp?formd=40+Lalitpur++++++++++++++++++++++&formy=0102
http://updes.up.nic.in/spatrika/engspatrika/tab3.asp?formd=40+Lalitpur++++++++++++++++++++++&formy=0304
http://updes.up.nic.in/spatrika/engspatrika/tab3.asp?formd=40+Lalitpur++++++++++++++++++++++&formy=0506
http://updes.up.nic.in/spatrika/engspatrika/tab3.asp?formd=40+Lalitpur++++++++++++++++++++++&formy=0708
http://updes.up.nic.in/spatrika/engspatrika/tab3.asp?formd=40+Lalitpur++++++++++++++++++++++&formy=0910

Table 7: Blockwise situation of water supply in the villages of district

Blockwise 2000-01

Block Name	Villages under water supply by Tap/ Hand pump India mark 2			No. of villages using general sources						No. of deprived SC villages under water supply by Tap/ Hand pump India mark 2	No. of deprived villages from water supply
	Fully Covered	Partially Covered	Benefited Population	Well	General Hand pump	Hand pump India mark 2	Tap	Other	Total		
Bar	87	0	100115	0	0	87	0	0	87	0	0
Birdha	144	1	116456	0	0	145	0	0	145	0	0
Mahrauni	97	0	95956	0	0	97	0	0	97	0	0
Mandawara	122	0	92148	0	0	122	0	0	122	0	0
Total	**450**	**1**	**404675**	**0**	**0**	**451**	**0**	**0**	**451**	**0**	**0**
Total District	**674**	**1**	**646495**	**0**	**0**	**675**	**0**	**0**	**675**	**0**	**0**

Source: http://updes.up.nic.in/spatrika/engspatrika/tab542001.asp?formd=40+Lalitpur+++++++++++++++++++++&formy=0001

Blockwise 2001-02

Block Name	Villages under water supply by Tap/ Hand pump India mark 2			No. of villages using general sources						No. of deprived SC villages under water supply by Tap/ Hand pump India mark 2	No. of deprived villages from water supply
	Fully Covered	Partially Covered	Benefited Population	Well	General Hand pump	Hand pump India mark 2	Tap	Other	Total		
Bar	87	0	100115	0	0	87	0	0	87	0	0
Birdha	145	0	116456	0	0	145	0	0	145	0	0

Mahrauni	97	0	95956	0	0	97	0	0	97	0	0
Mandawara	122	0	92148	0	0	122	0	0	122	0	0
Total	**451**	**0**	**404675**	**0**	**0**	**451**	**0**	**0**	**451**	**0**	**0**
Total District	**675**	**0**	**646495**	**0**	**0**	**675**	**0**	**0**	**675**	**0**	**0**

Source: http://updes.up.nic.in/spatrika/engspatrika/tab542001.asp?formd=40+Lalitpur++++++++++++++++++++++&formy=0102

Blockwise 2002-03

Block Name	Villages under water supply by Tap/ Hand pump India mark 2			No. of villages using general sources						No. of deprived SC villages under water supply by Tap/ Hand pump India mark 2	No. of deprived villages from water supply
	Fully Covered	Partially Covered	Benefited Population	Well	General Hand pump	Hand pump India mark 2	Tap	Other	Total		
Bar	87	0	100115	0	0	87	0	0	87	0	0
Birdha	145	0	116456	0	0	145	0	0	145	0	0
Mahrauni	97	0	95956	0	0	97	0	0	97	0	0
Mandawara	122	0	92148	0	0	122	0	0	122	0	0
Total	**451**	**0**	**404675**	**0**	**0**	**451**	**0**	**0**	**451**	**0**	**0**
Total District	**681**	**0**	**649940**	**0**	**0**	**681**	**0**	**0**	**681**	**0**	**0**

Source: http://updes.up.nic.in/spatrika/engspatrika/tab542001.asp?formd=40+Lalitpur++++++++++++++++++++++&formy=0203

Blockwise 2003-04

Block Name	Villages under water supply by Tap/ Hand pump India mark 2	No. of villages using general sources	No. of deprived SC villages under water supply by	No. of deprived villages

	Fully Covered	Partially Covered	Benefited Population	Well	General Hand pump	Hand pump India mark 2	Tap	Other	Total	Tap/ Hand pump India mark 2	from water supply
Bar	87	0	100115	0	0	87	0	0	87	0	0
Birdha	145	0	116456	0	0	145	0	0	145	0	0
Mahrauni	97	0	95956	0	0	97	0	0	97	0	0
Mandawara	122	0	92148	0	0	122	0	0	122	0	0
Total	**451**	**0**	**404675**	**0**	**0**	**451**	**0**	**0**	**451**	**0**	**0**
Total District	**681**	**0**	**649940**	**0**	**0**	**681**	**0**	**0**	**681**	**0**	**0**

Source: http://updes.up.nic.in/spatrika/engspatrika/tab542001.asp?formd=40+Lalitpur++++++++++++++++++++++&formy=0304

Blockwise 2004-05

Block Name	Villages under water supply by Tap/ Hand pump India mark 2			No. of villages using general sources						No. of deprived SC villages under water supply by Tap/ Hand pump India mark 2	No. of deprived villages from water supply
	Fully Covered	Partially Covered	Benefited Population	Well	General Hand pump	Hand pump India mark 2	Tap	Other	Total		
Bar	89	0	130406	0	0	89	0	0	89	0	0
Birdha	146	0	156121	0	0	146	0	0	146	0	0
Mahrauni	97	0	127764	0	0	97	0	0	97	0	0
Mandawara	122	0	118347	0	0	122	0	0	122	0	0
Total	**454**	**0**	**532638**	**0**	**0**	**454**	**0**	**0**	**454**	**0**	**0**
Total District	**697**	**0**	**835790**	**0**	**0**	**697**	**0**	**0**	**697**	**0**	**0**

Source: http://updes.up.nic.in/spatrika/engspatrika/tab542001.asp?formd=40+Lalitpur++++++++++++++++++++++&formy=0405

Blockwise 2005-06

Block Name	Villages under water supply by Tap/ Hand pump India mark 2			No. of villages using general sources						No. of deprived SC villages under water supply by Tap/ Hand pump India mark 2	No. of deprived villages from water supply
	Fully Covered	Partially Covered	Benefited Population	Well	General Hand pump	Hand pump India mark 2	Tap	Other	Total		
Bar	89	0	130406	0	0	89	0	0	89	0	0
Birdha	146	0	156121	0	0	146	0	0	146	0	0
Mahrauni	97	0	127764	0	0	97	0	0	97	0	0
Mandawara	122	0	118347	0	0	122	0	0	122	0	0
Total	**454**	**0**	**532638**	**0**	**0**	**454**	**0**	**0**	**454**	**0**	**0**
Total District	**697**	**0**	**835790**	**0**	**0**	**697**	**0**	**0**	**697**	**0**	**0**

Source: http://updes.up.nic.in/spatrika/engspatrika/tab542001.asp?formd=40+Lalitpur++++++++++++++++++++++&formy=0506

Blockwise 2006-07

Block Name	Villages under water supply by Tap/ Hand pump India mark 2			No. of villages using general sources						No. of deprived SC villages under water supply by Tap/ Hand pump India mark 2	No. of deprived villages from water supply
	Fully Covered	Partially Covered	Benefited Population	Well	General Hand pump	Hand pump India mark 2	Tap	Other	Total		
Bar	89	0	130406	0	0	89	0	0	89	0	0
Birdha	146	0	156121	0	0	146	0	0	146	0	0
Mahrauni	97	0	127764	0	0	97	0	0	97	0	0
Mandawara	122	0	118347	0	0	122	0	0	122	0	0

Total	**454**	**0**	**532638**	**0**	**0**	**454**	**0**	**0**	**454**	**0**	**0**
Total District	**697**	**0**	**835790**	**0**	**0**	**697**	**0**	**0**	**697**	**0**	**0**

Source: http://updes.up.nic.in/spatrika/engspatrika/tab542001.asp?formd=40+Lalitpur++++++++++++++++++++++&formy=0607

Blockwise 2007-08

Block Name	Villages under water supply by Tap/ Hand pump India mark 2			No. of villages using general sources						No. of deprived SC villages under water supply by Tap/ Hand pump India mark 2	No. of deprived villages from water supply
	Fully Covered	Partially Covered	Benefited Population	Well	General Hand pump	Hand pump India mark 2	Tap	Other	Total		
Bar	89	0	130406	0	0	89	0	0	89	0	0
Birdha	146	0	156121	0	0	146	0	0	146	0	0
Mahrauni	97	0	127764	0	0	97	0	0	97	0	0
Mandawara	122	0	118347	0	0	122	0	0	122	0	0
Total	**454**	**0**	**532638**	**0**	**0**	**454**	**0**	**0**	**454**	**0**	**0**
Total District	**697**	**0**	**835790**	**0**	**0**	**697**	**0**	**0**	**697**	**0**	**0**

Source: http://updes.up.nic.in/spatrika/engspatrika/tab542001.asp?formd=40+Lalitpur++++++++++++++++++++++&formy=0708

Blockwise 2008-09

Block Name	Villages under water supply by Tap/ Hand pump India mark 2			No. of villages using general sources						No. of deprived SC villages under water supply by Tap/ Hand pump India mark 2	No. of deprived villages from water supply
	Fully Covered	Partially Covered	Benefited Population	Well	General Hand pump	Hand pump India mark 2	Tap	Other	Total		

Bar	89	0	130406	0	0	89	0	0	89	0	0
Birdha	146	0	156121	0	0	146	0	0	146	0	0
Mahrauni	97	0	127764	0	0	97	0	0	97	0	0
Mandawara	122	0	118347	0	0	122	0	0	122	0	0
Total	**454**	**0**	**532638**	**0**	**0**	**454**	**0**	**0**	**454**	**0**	**0**
Total District	**697**	**0**	**835790**	**0**	**0**	**697**	**0**	**0**	**697**	**0**	**0**

Source: http://updes.up.nic.in/spatrika/engspatrika/tab542001.asp?formd=40+Lalitpur++++++++++++++++++++++&formy=0809

Blockwise 2009-10

Block Name	Villages under water supply by Tap/ Hand pump India mark 2			No. of villages using general sources						No. of deprived SC villages under water supply by Tap/ Hand pump India mark 2	No. of deprived villages from water supply
	Fully Covered	Partially Covered	Benefited Population	Well	General Hand pump	Hand pump India mark 2	Tap	Other	Total		
Bar	89	0	130406	0	0	89	0	0	89	0	0
Birdha	146	0	156121	0	0	146	0	0	146	0	0
Mahrauni	97	0	127764	0	0	97	0	0	97	0	0
Mandawara	122	0	118347	0	0	122	0	0	122	0	0
Total	**454**	**0**	**532638**	**0**	**0**	**454**	**0**	**0**	**454**	**0**	**0**
Total District	**697**	**0**	**835790**	**0**	**0**	**697**	**0**	**0**	**697**	**0**	**0**

Source: http://updes.up.nic.in/spatrika/engspatrika/tab542001.asp?formd=40+Lalitpur++++++++++++++++++++++&formy=0910

Table 8: Length of total pakki roads per thousands sq. Km. (Km.)

Block Name	2000-01	2001-02	2002-03	2003-04	2004-05	2005-06	2006-07	2007-08	2008-09
Bar	262.5	277.7	277.7	277.7	282.2	282.2	282.2	271.1	298.7
Birdha	272.4	282.9	282.9	282.9	285.8	285.8	282.0	261.6	294.4
Mahrauni	270.0	285.0	285.0	285.0	289.1	289.1	275.4	272.1	272.1

Mandawara	226.9	239.2	248.7	252.8	256.9	256.9	246.0	229.0	248.1
Total	**258.0**	**271.2**	**273.6**	**274.6**	**278.5**	**278.5**	**271.4**	**258.5**	**278.3**

Source: *http://updes.up.nic.in/spatrika/engspatrika/tab3.asp?formd=40+Lalitpur++++++++++++++++++++++&formy=0304*
http://updes.up.nic.in/spatrika/engspatrika/tab3.asp?formd=40+Lalitpur++++++++++++++++++++++&formy=0506
http://updes.up.nic.in/spatrika/engspatrika/tab3.asp?formd=40+Lalitpur++++++++++++++++++++++&formy=0708
http://updes.up.nic.in/spatrika/engspatrika/tab3.asp?formd=40+Lalitpur++++++++++++++++++++++&formy=0910

Table 9: Blockwise Percentage of electrified villages to total villages in population

Block Name	Percentage of electrified villages to total villages in population								
	2000-01	2001-02	2002-03	2003-04	2004-05	2005-06	2006-07	2007-08	2008-09
Bar	67.8	69.0	71.3	71.3	77.5	94.4	98.9	100.0	100.0
Birdha	48.3	50.3	51.0	51.7	55.5	65.8	97.3	100.0	100.0
Mahrauni	61.1	63.2	66.3	66.3	72.2	89.7	97.9	99.0	99.0
Mandawara	44.3	45.9	46.7	46.7	50.8	63.1	96.7	100.0	100.0
Total	**55.4**	**57.1**	**58.8**	**59.0**	**64.0**	**78.3**	**97.7**	**99.8**	**99.8**

Source: *http://updes.up.nic.in/spatrika/engspatrika/tab3.asp?formd=40+Lalitpur++++++++++++++++++++++&formy=0102*
http://updes.up.nic.in/spatrika/engspatrika/tab3.asp?formd=40+Lalitpur++++++++++++++++++++++&formy=0304
http://updes.up.nic.in/spatrika/engspatrika/tab3.asp?formd=40+Lalitpur++++++++++++++++++++++&formy=0506
http://updes.up.nic.in/spatrika/engspatrika/tab3.asp?formd=40+Lalitpur++++++++++++++++++++++&formy=0708
http://updes.up.nic.in/spatrika/engspatrika/tab3.asp?formd=40+Lalitpur++++++++++++++++++++++&formy=0910

Table 10 : Blockwise no. of scheduled commercial banks and rural banks in the district

Blockwise 2000-01

Block Name	No. of Nationalized Banks	No. of Rural Banks	No. of other Non-Commercial Nationalized Banks
Talbehat	1	3	0
Jakhaura	3	2	1
Bar	3	2	2
Birdha	4	3	3
Total	**11**	**10**	**6**

Block Name	No. of Nationalized Banks	No. of Rural Banks	No. of other Non-Commercial Nationalized Banks
Total District	**23**	**23**	**13**

Source: *http://updes.up.nic.in/spatrika/engspatrika/tab52.asp?formd=40+Lalitpur++++++++++++++++++++++++&formy=0001*

Blockwise 2001-02

Bar	3	1	2
Birdha	4	3	3
Mahrauni	1	3	0
Mandawara	2	4	1
Total	**10**	**11**	**6**
Total District	**23**	**20**	**13**

Source: *http://updes.up.nic.in/spatrika/engspatrika/tab52.asp?formd=40+Lalitpur++++++++++++++++++++++++&formy=0102*

Blockwise 2002-03

Bar	3	1	2
Birdha	4	3	3
Mahrauni	2	4	1
Mandawara	1	3	0
Total	**10**	**11**	**6**
Total District	**23**	**20**	**13**

Source: *http://updes.up.nic.in/spatrika/engspatrika/tab52.asp?formd=40+Lalitpur++++++++++++++++++++++++&formy=0203*

Blockwise 2003-04

Bar	3	1	2

Block Name	No. of Nationalized Banks	No. of Rural Banks	No. of other Non-Commercial Nationalized Banks
Birdha	4	3	3
Mahrauni	2	4	1
Mandawara	1	3	0
Total	**10**	**11**	**6**
Total District	**23**	**20**	**13**

Source: *http://updes.up.nic.in/spatrika/engspatrika/tab52.asp?formd=40+Lalitpur+++++++++++++++++++++++&formy=0304*

Blockwise 2004-05

Bar	3	1	2
Birdha	4	3	3
Mahrauni	2	4	1
Mandawara	1	3	0
Total	**10**	**11**	**6**
Total District	**23**	**20**	**13**

Source: *http://updes.up.nic.in/spatrika/engspatrika/tab52.asp?formd=40+Lalitpur+++++++++++++++++++++++&formy=0405*

Blockwise 2005-06

Bar	3	1	2
Birdha	4	3	3
Mahrauni	2	4	1
Mandawara	1	3	0
Total	**10**	**11**	**6**
Total District	**25**	**20**	**13**

Block Name	No. of Nationalized Banks	No. of Rural Banks	No. of other Non-Commercial Nationalized Banks

Source:
http://updes.up.nic.in/spatrika/engspatrika/tab52.asp?formd=40+Lalitpur+++++++++++++++++++++&formy=0506

Blockwise 2006-07

Bar	3	1	2
Birdha	4	3	3
Mahrauni	2	4	1
Mandawara	1	3	0
Total	**10**	**11**	**6**
Total District	**27**	**20**	**13**

Source:
http://updes.up.nic.in/spatrika/engspatrika/tab52.asp?formd=40+Lalitpur+++++++++++++++++++++&formy=0607

Blockwise 2007-08

Bar	3	1	2
Birdha	4	3	3
Mahrauni	2	4	1
Mandawara	1	3	0
Total	**10**	**11**	**6**
Total District	**27**	**20**	**13**

Source:
http://updes.up.nic.in/spatrika/engspatrika/tab52.asp?formd=40+Lalitpur+++++++++++++++++++++&formy=0708

Blockwise 2008-09

Bar	3	1	2
Birdha	4	3	3

Block Name	No. of Nationalized Banks	No. of Rural Banks	No. of other Non-Commercial Nationalized Banks
Mahrauni	2	4	1
Mandawara	1	3	0
Total	**10**	**11**	**6**
Total District	**28**	**20**	**13**

Source: *http://updes.up.nic.in/spatrika/engspatrika/tab52.asp?formd=40+Lalitpur++++++++++++++++++++++&formy=0809*

Blockwise 2009-10

Bar	3	1	2
Birdha	4	3	3
Mahrauni	2	4	1
Mandawara	2	3	0
Total	**11**	**11**	**6**
Total District	**34**	**20**	**13**

Source: *http://updes.up.nic.in/spatrika/engspatrika/tab52.asp?formd=40+Lalitpur++++++++++++++++++++++&formy=0910*

Table 11 : Blockwise Communication services in the district

Blockwise 2000-01

Block Name	Post Office	Telegraph Office	P.C.O.	Telephone	Railway Station	Bus Stop
Bar	23	0	37	120	0	23
Birdha	32	0	7	315	3	34
Mahrauni	17	0	10	190	0	36
Mandawara	22	0	3	530	0	21
Total	**94**	**0**	**57**	**1155**	**3**	**114**
Total District	**153**	**2**	**290**	**9164**	**9**	**184**

Block Name	Post Office	Telegraph Office	P.C.O.	Telephone	Railway Station	Bus Stop

Source:http://updes.up.nic.in/spatrika/engspatrika/tab51.asp?formd=40+Lalitpur++++++++++++++++++++++&formy=0001

Blockwise 2001-02

Bar	23	0	37	120	0	23
Birdha	32	0	7	315	3	34
Mahrauni	17	0	10	190	0	36
Mandawara	22	0	3	530	0	21
Total	**94**	**0**	**57**	**1155**	**3**	**114**
Total District	**153**	**2**	**290**	**9164**	**9**	**184**

Source:http://updes.up.nic.in/spatrika/engspatrika/tab51.asp?formd=40+Lalitpur++++++++++++++++++++++&formy=0102

Blockwise 2002-03

Bar	23	0	37	120	0	27
Birdha	32	0	7	315	3	38
Mahrauni	17	0	10	190	0	36
Mandawara	22	0	3	530	0	21
Total	**94**	**0**	**57**	**1155**	**3**	**122**
Total District	**153**	**2**	**290**	**9164**	**9**	**193**

Source:http://updes.up.nic.in/spatrika/engspatrika/tab51.asp?formd=40+Lalitpur++++++++++++++++++++++&formy=0203

Blockwise 2003-04

Bar	23	0	37	120	0	27
Birdha	32	0	7	315	3	38
Mahrauni	17	0	10	190	0	36
Mandawara	22	0	3	530	0	21
Total	**94**	**0**	**57**	**1155**	**3**	**122**
Total District	**153**	**2**	**290**	**9164**	**9**	**193**

Source:http://updes.up.nic.in/spatrika/engspatrika/tab51.asp?formd=40+Lalitpur++++++++++++++++++++++&formy=0304

Block Name	Post Office	Telegraph Office	P.C.O.	Telephone	Railway Station	Bus Stop

Blockwise 2004-05

Bar	23	0	37	120	0	27
Birdha	32	0	7	315	3	38
Mahrauni	17	0	10	190	0	36
Mandawara	22	0	3	530	0	21
Total	**94**	**0**	**57**	**1155**	**3**	**122**
Total District	**153**	**2**	**290**	**9164**	**9**	**193**

Source:http://updes.up.nic.in/spatrika/engspatrika/tab51.asp?formd=40+Lalitpur++++++++++++++++++++++&formy=0405

Blockwise 2005-06

Bar	23	0	37	120	0	27
Birdha	32	0	7	315	3	38
Mahrauni	17	0	10	190	0	36
Mandawara	22	0	3	530	0	21
Total	**94**	**0**	**57**	**1155**	**3**	**122**
Total District	**153**	**2**	**290**	**9164**	**9**	**193**

Source:http://updes.up.nic.in/spatrika/engspatrika/tab51.asp?formd=40+Lalitpur++++++++++++++++++++++&formy=0506

Blockwise 2006-07

Bar	23	0	37	366	0	27
Birdha	32	0	7	463	3	38
Mahrauni	17	0	10	456	0	36
Mandawara	22	0	3	588	0	21
Total	**94**	**0**	**57**	**1873**	**3**	**122**
Total District	**153**	**2**	**290**	**9683**	**9**	**193**

Block Name	Post Office	Telegraph Office	P.C.O.	Telephone	Railway Station	Bus Stop

Source:http://updes.up.nic.in/spatrika/engspatrika/tab51.asp?formd=40+Lalitpur++++++++++++++++++++++&formy=0607

Blockwise 2007-08

Bar	23	0	6	295	0	27
Birdha	32	0	6	278	3	38
Mahrauni	17	0	26	891	0	36
Mandawara	22	0	20	693	0	21
Total	**94**	**0**	**58**	**2157**	**3**	**122**
Total District	**153**	**2**	**264**	**8343**	**9**	**193**

Source:http://updes.up.nic.in/spatrika/engspatrika/tab51.asp?formd=40+Lalitpur++++++++++++++++++++++&formy=0708

Blockwise 2008-09

Bar	23	0	8	279	0	27
Birdha	32	0	12	367	3	38
Mahrauni	17	0	10	421	0	36
Mandawara	22	0	26	523	0	21
Total	**94**	**0**	**56**	**1590**	**3**	**122**
Total District	**153**	**2**	**227**	**6685**	**9**	**193**

Source:http://updes.up.nic.in/spatrika/engspatrika/tab51.asp?formd=40+Lalitpur++++++++++++++++++++++&formy=0809

Blockwise 2009-10

Bar	23	0	4	302	0	27
Birdha	32	0	3	380	3	38
Mahrauni	17	0	5	534	0	36
Mandawara	22	0	9	635	0	21
Total	**94**	**0**	**21**	**1851**	**3**	**122**
Total District	**153**	**2**	**110**	**6632**	**9**	**193**

Source:http://updes.up.nic.in/spatrika/engspatrika/tab51.asp?formd=40+Lalitpur++++++++++++++++++++++&formy=0910

Table 12 : Number of Health facilities per lacs population

Block Name	Number of Allopathic hospitals and primary health centres per lacs population								
	2000-01	2001-02	2002-03	2003-04	2004-05	2005-06	2006-07	2007-08	2008-09
Bar	4.0	4.0	4.0	4.0	3.1	3.1	3.1	3.1	3.1
Birdha	4.3	4.3	4.3	4.3	3.2	3.2	3.2	3.2	3.2
Mahrauni	5.2	5.2	5.2	5.2	3.9	3.9	3.9	3.9	3.9
Mandawara	5.4	5.4	5.4	5.4	4.2	4.2	4.2	5.1	5.1
Total	**4.7**	**4.7**	**4.7**	**4.7**	**3.6**	**3.6**	**3.6**	**3.8**	**3.8**

Block Name	Number of beds available in Allopathic hospitals and primary health centres per lacs population								
	2000-01	2001-02	2002-03	2003-04	2004-05	2005-06	2006-07	2007-08	2008-09
Bar	24.0	24.0	24.0	24.0	18.4	18.4	18.4	18.4	32.2
Birdha	24.0	24.0	24.0	24.0	17.9	17.9	17.9	17.9	12.8
Mahrauni	52.1	52.1	52.1	52.1	39.1	39.1	39.1	39.1	39.1
Mandawara	21.7	21.7	21.7	21.7	16.9	16.9	16.9	16.9	27.0
Total	**30.5**	**30.5**	**30.5**	**30.5**	**23.1**	**23.1**	**23.1**	**23.1**	**27.8**

Source: *http://updes.up.nic.in/spatrika/engspatrika/tab3.asp?formd=40+Lalitpur+++++++++++++++++++++++&formy=0102*
http://updes.up.nic.in/spatrika/engspatrika/tab3.asp?formd=40+Lalitpur+++++++++++++++++++++++++&formy=0304
http://updes.up.nic.in/spatrika/engspatrika/tab3.asp?formd=40+Lalitpur+++++++++++++++++++++++++&formy=0506
http://updes.up.nic.in/spatrika/engspatrika/tab3.asp?formd=40+Lalitpur+++++++++++++++++++++++++&formy=0708
http://updes.up.nic.in/spatrika/engspatrika/tab3.asp?formd=40+Lalitpur+++++++++++++++++++++++&formy=0910

Table 13: District wise Percent of Total Workers in Different Activities

Districtwise 1991

District Name	% of Main Workers in Different activities										Main workers	Marginal workers	No. of Total workers	% of Total Workers in total Population
	Farmers	Agricultural labourers	Animal husbandry/ forestry / tree plantation	Mining and quarrying	Household	Non-household	Construction work	Trade and commerce	Transport, storage and communication	Other workers				
Bar	64.33	5.68	0.36	0.01	1.30	0.46	0.25	1.34	0.29	1.84	75.86	24.14	45187	45.14
Birdha	54.67	8.78	0.76	3.28	0.64	0.38	0.73	1.21	0.67	1.64	72.76	27.24	51932	44.59
Mahrauni	61.59	7.00	0.60	0.02	0.67	0.52	0.33	1.41	0.28	2.67	75.10	24.90	41073	42.80
Mandawara	55.25	7.57	1.05	1.34	0.86	0.68	0.14	2.17	0.48	1.99	71.53	28.47	42207	45.80
Total	**58.80**	**7.32**	**0.69**	**1.27**	**0.86**	**0.50**	**0.38**	**1.51**	**0.44**	**2.01**	**73.78**	**26.22**	**180399**	**44.58**
Total District	**55.30**	**8.04**	**0.91**	**0.85**	**1.13**	**1.52**	**1.22**	**3.19**	**1.35**	**4.71**	**78.22**	**21.78**	**314644**	**41.84**

Source: http://updes.up.nic.in/spatrika/engspatrika/tab8.asp?formd=40+Lalitpur++++++++++++++++++++++++&formy=0001

Blockwise 2001

District Name	% of Main Workers in Different activities										Main workers	Marginal workers	No. of Total workers	% of Total Workers in total Population
	Farmers	Agricultural labourers	Animal husbandry/ forestry / tree plantation	Mining and quarrying	Household	Non-household	Construction work	Trade and commerce	Transport, storage and communication	Other workers				
Bar	52.99	4.69	0.00	0.00	1.76	0.00	0.00	0.00	0.00	4.18	63.62	36.38	64935	49.79
Birdha	51.39	5.02	0.00	0.00	1.23	0.00	0.00	0.00	0.00	11.32	68.96	31.04	69824	44.72
Mahrauni	47.53	3.83	0.00	0.00	0.81	0.00	0.00	0.00	0.00	5.68	57.84	42.16	58895	46.10

District Name	% of Main Workers in Different activities										Main workers	Marginal workers	No. of Total workers	% of Total Workers in total Population
	Farmers	Agricultural labourers	Animal husbandry/ forestry / tree plantation	Mining and quarrying	Household	Non-household	Construction work	Trade and commerce	Transport, storage and communication	Other workers				
Mandawara	47.45	6.19	0.00	0.00	1.62	0.00	0.00	0.00	0.00	7.16	62.41	37.59	56526	47.76
Total	**50.00**	**4.92**	**0.00**	**0.00**	**1.36**	**0.00**	**0.00**	**0.00**	**0.00**	**7.20**	**63.48**	**36.52**	**250180**	**46.97**
Total District	**46.96**	**4.94**	**0.00**	**0.00**	**1.97**	**0.00**	**0.00**	**0.00**	**0.00**	**14.59**	**68.46**	**31.54**	**422365**	**43.20**

Source: *http://updes.up.nic.in/spatrika/engspatrika/tab8.asp?formd=40+Lalitpur++++++++++++++++++&formy=0910*

Table 14: No. of families below poverty line

Name of Block	No. of families below poverty line (1997-98)	Number of families (1991)	BPL Families (%)	No. of families below poverty line (2002)	Number of families (2001)	BPL Families (%)
Bar	6143	17751	34.61	7903	21549	36.67
Birdha	7246	19885	36.44	10037	25947	38.68
Mahrauni	5151	16663	30.91	7108	21126	33.65
Mandawara	5861	16147	36.30	9527	19851	47.99
Total	**24401**	**70446**	**34.64**	**34575**	**88473**	**39.08**
Total District	**49863**	**132370**	**37.67**	**56144**	**166012**	**33.82**

Source: http://updes.up.nic.in/spatrika/engspatrika/tab4.asp?formd=40+Lalitpur++++++++++++++++++++++++&formy=0001
http://updes.up.nic.in/spatrika/engspatrika/tab7.asp?formd=40+Lalitpur++++++++++++++++++++++++&formy=0001
http://updes.up.nic.in/spatrika/engspatrika/tab4.asp?formd=40+Lalitpur++++++++++++++++++++++++&formy=0910
http://updes.up.nic.in/spatrika/engspatrika/tab7.asp?formd=40+Lalitpur++++++++++++++++++++++++&formy=0910

Table 15: Blockwise Cropping Intensity in the district (in hectares)

Blockwise 2000-01

Block Name	Gross area sown	Net area sown	Cropping Intensity (in Ha)
Bar	53432	37312	143.2
Birdha	72915	58309	125.0
Mahrauni	54305	43946	123.6
Mandawara	46059	36851	125.0
Total	**226711**	**176418**	**128.5**
Total District	**339692**	**253219**	**134.1**

Source: *http://updes.up.nic.in/spatrika/engspatrika/tab17.asp?formd=40+Lalitpur++++++++++++++++++++++&formy=0102*

Blockwise 2001-02

Block Name	Gross area sown	Net area sown	Cropping Intensity (in Ha)
Bar	55745	38649	144.2
Birdha	74268	57345	129.5
Mahrauni	55968	44943	124.5
Mandawara	45223	36488	123.9
Total	**231204**	**177425**	**130.3**
Total District	**341544**	**255221**	**133.8**

Source: *http://updes.up.nic.in/spatrika/engspatrika/tab17.asp?formd=40+Lalitpur++++++++++++++++++++++&formy=0203*

Blockwise 2002-03

Block Name	Gross area sown	Net area sown	Cropping Intensity (in Ha)
Bar	51841	35693	145.2
Birdha	70363	54388	129.4
Mahrauni	52061	41984	124.0
Mandawara	41318	33531	123.2
Total	**215583**	**165596**	**130.2**
Total District	**318114**	**237480**	**134.0**

Source: *http://updes.up.nic.in/spatrika/engspatrika/tab17.asp?formd=40+Lalitpur++++++++++++++++++++++&formy=0304*

Blockwise 2003-04

Block Name	Gross area sown	Net area sown	Cropping Intensity (in Ha)
Bar	59376	40071	148.2
Birdha	89307	60650	147.2

Mahrauni	64965	47175	137.7
Mandawara	49187	37952	129.6
Total	**262835**	**185848**	**141.4**
Total District	**385426**	**265712**	**145.1**

Source: *http://updes.up.nic.in/spatrika/engspatrika/tab17.asp?formd=40+Lalitpur++++++++++++++++++++++&formy=0405*

Blockwise 2004-05

Block Name	Gross area sown	Net area sown	Cropping Intensity (in Ha)
Bar	65369	42669	153.2
Birdha	89246	61992	144.0
Mahrauni	66940	51621	129.7
Mandawara	51624	39142	131.9
Total	**273179**	**195424**	**139.8**
Total District	**401115**	**277994**	**144.3**

Source: *http://updes.up.nic.in/spatrika/engspatrika/tab17.asp?formd=40+Lalitpur++++++++++++++++++++++&formy=0506*

Blockwise 2005-06

Block Name	Gross area sown	Net area sown	Cropping Intensity (in Ha)
Bar	63289	43025	147.1
Birdha	74442	61490	121.1
Mahrauni	55178	46058	119.8
Mandawara	44002	32402	135.8
Total	**236911**	**182975**	**129.5**
Total District	**362209**	**267863**	**135.2**

Source: *http://updes.up.nic.in/spatrika/engspatrika/tab17.asp?formd=40+Lalitpur++++++++++++++++++++++&formy=0607*

Blockwise 2006-07

Block Name	Gross area sown	Net area sown	Cropping Intensity (in Ha)
Bar	61127	40208	152.0
Birdha	83384	62517	133.4
Mahrauni	56439	47198	119.6
Mandawara	44513	33435	133.1
Total	**245463**	**183358**	**133.9**
Total District	**377348**	**270273**	**139.6**

Source: *http://updes.up.nic.in/spatrika/engspatrika/tab17.asp?formd=40+Lalitpur++++++++++++++++++++++&formy=0708*

Blockwise 2007-08

Block Name	Gross area sown	Net area sown	Cropping Intensity (in Ha)
Bar	41577	35622	116.7
Birdha	85651	57606	148.7
Mahrauni	58927	47010	125.3
Mandawara	47261	37027	127.6
Total Rural	**348214**	**254766**	**136.7**
Total	**540053**	**396409**	**136.2**
Total District	**348214**	**254766**	**136.7**

Source: *http://updes.up.nic.in/spatrika/engspatrika/tab17.asp?formd=40+Lalitpur+++++++++++++++++++++++&formy=0809*

Blockwise 2008-09

Block Name	Gross area sown	Net area sown	Cropping Intensity (in Ha)
Bar	75013	44165	169.8
Birdha	92133	61553	149.7
Mahrauni	73977	52346	141.3
Mandawara	55019	39898	137.9
Total	**296142**	**197962**	**149.6**
Total District	**438560**	**285426**	**153.7**

Source: *http://updes.up.nic.in/spatrika/engspatrika/tab17.asp?formd=40+Lalitpur+++++++++++++++++++++++&formy=0910*

Table 16: Blockwise area covered by main crops in the district (In hect.)

Blockwise 2000-01

Block Name	Rice kharif		Rice jayad		Total Rice		Wheat		Barley	
	Total	Irrigated	Total	Irrigated	Total	Irrigated	Total	Irrigated	Total	Irrigated
Bar	1571	0	0	0	1571	0	13399	13318	1802	1796
Birdha	592	0	0	0	592	0	19492	13277	776	701
Mahrauni	1244	0	0	0	1244	0	12774	11429	421	367
Mandawara	1128	0	0	0	1128	0	12461	9899	264	204
Total	**4535**	**0**	**0**	**0**	**4535**	**0**	**58126**	**47923**	**3263**	**3068**
Total District	**7337**	**4**	**0**	**0**	**7337**	**4**	**94797**	**83404**	**5545**	**5325**

Block Name	Jwar		Millet		Maize kharif		Maize jayad		Total Maize		Marhuva	
	Total	Irrigated	Total	Irrigated	Total	Irrigated	Total	Irrigated	Total	Irrigated	Total	Irrigated
Bar	106	0	0	0	6413	0	0	0	6413	0	0	0
Birdha	1033	0	0	0	2837	0	0	0	2837	0	0	0
Mahrauni	2498	0	0	0	712	0	0	0	712	0	0	0
Mandawara	1877	0	0	0	992	0	0	0	992	0	0	0
Total	**5514**	**0**	**0**	**0**	**10954**	**0**	**0**	**0**	**10954**	**0**	**0**	**0**
Total District	**5914**	**0**	**0**	**0**	**26025**	**0**	**0**	**0**	**26025**	**0**	**0**	**0**

Block Name	Sanva kharif		Sanva jayad		Total sanva		Koda		Cocoon		Kutki	
	Total	Irrigated	Total	Irrigated	Total	Irrigated	Total	Irrigated	Total	Irrigated	Total	Irrigated
Bar	97	0	0	0	97	0	199	0	0	0	11	0
Birdha	23	0	0	0	23	0	174	0	0	0	0	0
Mahrauni	33	0	0	0	33	0	312	0	0	0	18	0
Mandawara	35	0	0	0	35	0	368	0	0	0	42	0
Total	**188**	**0**	**0**	**0**	**188**	**0**	**1053**	**0**	**0**	**0**	**71**	**0**
Total District	**250**	**0**	**0**	**0**	**250**	**0**	**1243**	**0**	**0**	**0**	**75**	**0**

Block Name	Total dhaan		Urad kharif		Urad jayad		Total urad		Moong kharif		Moong jayad	
	Total	Irrigated	Total	Irrigated	Total	Irrigated	Total	Irrigated	Total	Irrigated	Total	Irrigated
Bar	23598	15114	10794	0	0	0	10794	0	532	0	47	47
Birdha	24927	13978	11988	0	0	0	11988	0	468	0	43	43
Mahrauni	18012	11796	5677	0	0	0	5677	0	956	0	4	4
Mandawara	17167	10103	5037	0	0	0	5037	0	350	0	64	64
Total	**83704**	**50991**	**33496**	**0**	**0**	**0**	**33496**	**0**	**2306**	**0**	**158**	**158**
Total District	**141186**	**88733**	**52308**	**0**	**4**	**4**	**52312**	**4**	**3611**	**0**	**267**	**267**

Block Name	Total moong		Masur		Gram		Pea		Arhar		Moth	
	Total	Irrigated	Total	Irrigated	Total	Irrigated	Total	Irrigated	Total	Irrigated	Total	Irrigated
Bar	579	47	4024	3735	3952	3294	5754	5167	0	0	0	0
Birdha	511	43	13594	9389	15316	7287	4561	3784	0	0	0	0
Mahrauni	960	4	12526	11370	6750	4804	7231	6479	34	0	0	0
Mandawara	414	64	5878	4367	9703	5392	5007	3834	58	0	0	0
Total	**2464**	**158**	**36022**	**28861**	**35721**	**20777**	**22553**	**19264**	**92**	**0**	**0**	**0**
Total District	**3878**	**267**	**40215**	**32040**	**47233**	**28588**	**29299**	**25263**	**92**	**0**	**0**	**0**

Block Name	Total pulses		Total grains		Lahi/Sarson		Alsi		Til		Rendi	
	Total	Irrigated	Total	Irrigated	Total	Irrigated	Total	Irrigated	Total	Irrigated	Total	Irrigated
Bar	25103	12243	48701	27357	201	110	21	0	1085	0	0	0
Birdha	45970	20503	70897	34481	45	7	270	0	699	0	0	0
Mahrauni	33178	22657	51190	34453	76	9	349	0	290	0	0	0
Mandawara	26097	13657	43264	23760	65	18	340	0	181	0	0	0
Total	**130348**	**69060**	**214052**	**120051**	**387**	**144**	**980**	**0**	**2255**	**0**	**0**	**0**
Total District	**173029**	**86162**	**314215**	**174895**	**478**	**229**	**1234**	**3**	**3935**	**0**	**0**	**0**

Block Name	Groundnut		Sunflower		Soyabean		Total oilseeds		Sugarcane		Potato	
	Total	Irrigated	Total	Irrigated	Total	Irrigated	Total	Irrigated	Total	Irrigated	Total	Irrigated
Bar	1004	0	0	0	1904	0	4215	110	55	55	26	26
Birdha	132	0	0	0	392	0	1538	7	20	11	72	72
Mahrauni	62	0	0	0	2069	0	2846	9	6	6	58	19
Mandawara	157	0	0	0	1742	0	2485	18	8	8	18	18
Total	**1355**	**0**	**0**	**0**	**6107**	**0**	**11084**	**144**	**89**	**80**	**174**	**135**

Total District	**7713**	**0**	**63**	**0**	**8187**	**0**	**21610**	**232**	**191**	**181**	**330**	**291**

Block Name	Onion		Other vegetables		Tobacco		Jute		Cotton		Sanai	
	Total	Irrigated	Total	Irrigated	Total	Irrigated	Total	Irrigated	Total	Irrigated	Total	Irrigated
Bar	0	0	0	0	0	0	0	0	0	0	1	0
Birdha	0	0	0	0	0	0	0	0	0	0	0	0
Mahrauni	0	0	0	0	0	0	0	0	0	0	6	0
Mandawara	0	0	0	0	0	0	0	0	0	0	6	0
Total	**0**	**0**	**0**	**0**	**0**	**0**	**0**	**0**	**0**	**0**	**13**	**0**
Total District	**0**	**0**	**0**	**0**	**0**	**0**	**0**	**0**	**0**	**0**	**13**	**0**

Block Name	Turmeric		Total Rabi fodder		Total Kharif fodder		Total Jayad fodder	
	Total	Irrigated	Total	Irrigated	Total	Irrigated	Total	Irrigated
Bar	0	0	6	6	0	0	0	0
Birdha	0	0	2	2	0	0	0	0
Mahrauni	0	0	64	64	11	0	0	0
Mandawara	0	0	0	0	0	0	0	0
Total	**0**	**0**	**72**	**72**	**11**	**0**	**0**	**0**
Total District	**0**	**0**	**112**	**112**	**12**	**0**	**16**	**16**

Source: http://updes.up.nic.in/spatrika/engspatrika/tab19.asp?formd=40+Lalitpur++++++++++++++++++++++&formy=0102

Blockwise 2001-02

Block Name	Rice kharif		Rice jayad		Total rice		Wheat		Barley	
	Total	Irrigated	Total	Irrigated	Total	Irrigated	Total	Irrigated	Total	Irrigated
Bar	1538	0	0	0	1538	0	14608	14563	1910	1905
Birdha	623	0	0	0	623	0	18473	14674	617	532
Mahrauni	1248	0	0	0	1248	0	12208	11401	469	455

Mandawara	1108	0	0	0	1108	0	12148	9536	250	195
Total	**4517**	**0**	**0**	**0**	**4517**	**0**	**57437**	**50174**	**3246**	**3087**
Total District	**7435**	**2**	**0**	**0**	**7435**	**2**	**94847**	**87148**	**5791**	**5588**

Block Name	Jwar		Millet		Maize kharif		Maize jayad		Total Maize		Marhuva	
	Total	Irrigated	Total	Irrigated	Total	Irrigated	Total	Irrigated	Total	Irrigated	Total	Irrigated
Bar	90	0	3	0	6143	0	0	0	6143	0	0	0
Birdha	1129	0	0	0	2044	0	0	0	2044	0	0	0
Mahrauni	2168	0	48	0	831	0	0	0	831	0	0	0
Mandawara	1349	0	117	0	968	0	0	0	968	0	0	0
Total	**4736**	**0**	**168**	**0**	**9986**	**0**	**0**	**0**	**9986**	**0**	**0**	**0**
Total District	**4955**	**0**	**168**	**0**	**26176**	**0**	**1**	**1**	**26177**	**1**	**0**	**0**

Block Name	Sanva kharif		Sanva jayad		Total sanva		Koda		Cocoon		Kutki	
	Total	Irrigated	Total	Irrigated	Total	Irrigated	Total	Irrigated	Total	Irrigated	Total	Irrigated
Bar	80	0	0	0	80	0	177	0	0	0	13	0
Birdha	13	0	0	0	13	0	103	0	0	0	0	0
Mahrauni	38	0	0	0	38	0	289	0	0	0	13	0
Mandawara	29	0	0	0	29	0	332	0	0	0	38	0
Total	**160**	**0**	**0**	**0**	**160**	**0**	**901**	**0**	**0**	**0**	**64**	**0**
Total District	**206**	**0**	**0**	**0**	**206**	**0**	**1068**	**0**	**0**	**0**	**64**	**0**

Block Name	Total dhaan		Urad kharif	Urad jayad	Total urad	Moong kharif	Moong jayad

	Total	Irrigated	Total	Irrigated	Total	Irrigated	Total	Irrigated	Total	Irrigated	Total	Irrigated
Bar	24562	16468	10418	0	0	0	10418	0	500	0	49	49
Birdha	23002	15206	15537	0	0	0	15537	0	482	0	207	207
Mahrauni	17312	11856	5051	0	165	165	5216	165	842	0	0	0
Mandawara	16339	9731	5068	0	50	50	5118	50	357	0	0	0
Total	**81215**	**53261**	**36074**	**0**	**215**	**215**	**36289**	**215**	**2181**	**0**	**256**	**256**
Total District	**140711**	**92739**	**55956**	**0**	**215**	**215**	**56171**	**215**	**4364**	**0**	**377**	**377**

Block Name	Total moong		Masur		Gram		Pea		Arhar		Moth	
	Total	Irrigated	Total	Irrigated	Total	Irrigated	Total	Irrigated	Total	Irrigated	Total	Irrigated
Bar	549	49	3090	2678	4042	3643	6225	5692	0	0	0	0
Birdha	689	207	10978	7669	15726	10154	5733	5110	0	0	0	0
Mahrauni	842	0	10516	9736	6864	5260	8751	8379	32	0	0	0
Mandawara	357	0	5124	3912	9922	6049	5745	4742	6	0	0	0
Total	**2437**	**256**	**29708**	**23995**	**36554**	**25106**	**26454**	**23923**	**38**	**0**	**0**	**0**
Total District	**4741**	**377**	**33202**	**27073**	**49369**	**36001**	**33387**	**30518**	**38**	**0**	**0**	**0**

Block Name	Total pulses		Total grains		Lahi/Sarson		Alsi		Til		Rendi	
	Total	Irrigated	Total	Irrigated	Total	Irrigated	Total	Irrigated	Total	Irrigated	Total	Irrigated
Bar	24324	12062	48886	28530	184	86	6	0	948	0	0	0
Birdha	48663	23140	71665	38346	25	4	78	2	640	0	0	0
Mahrauni	32221	23540	49533	35396	48	15	206	0	238	0	0	0
Mandawara	26272	14753	42611	24484	56	15	248	1	162	0	0	0
Total	**131480**	**73495**	**212695**	**126756**	**313**	**120**	**538**	**3**	**1988**	**0**	**0**	**0**
Total District	**176908**	**94184**	**317619**	**186923**	**427**	**220**	**601**	**4**	**3492**	**0**	**0**	**0**

Block Name	Groundnut		Sunflower		Soyabean		Total oilseeds		Sugarcane		Potato	
	Total	Irrigated	Total	Irrigated	Total	Irrigated	Total	Irrigated	Total	Irrigated	Total	Irrigated
Bar	1031	0	0	0	1773	0	3942	86	40	40	17	17
Birdha	101	0	0	0	175	0	1019	6	10	10	101	101
Mahrauni	53	0	0	0	2301	0	2846	15	9	9	11	11
Mandawara	97	0	0	0	1863	0	2426	16	27	27	10	10
Total	**1282**	**0**	**0**	**0**	**6112**	**0**	**10233**	**123**	**86**	**86**	**139**	**139**
Total District	**8164**	**0**	**40**	**4**	**7766**	**0**	**20490**	**228**	**170**	**170**	**315**	**315**

Block Name	Onion		Other vegetables		Tobacco		Jute		Cotton		Sanai	
	Total	Irrigated	Total	Irrigated	Total	Irrigated	Total	Irrigated	Total	Irrigated	Total	Irrigated
Bar	0	0	0	0	0	0	0	0	0	0	0	0
Birdha	0	0	0	0	0	0	0	0	0	0	0	0
Mahrauni	0	0	0	0	0	0	0	0	0	0	0	0
Mandawara	0	0	0	0	0	0	0	0	0	0	0	0
Total	**0**	**0**	**0**	**0**	**0**	**0**	**0**	**0**	**0**	**0**	**0**	**0**
Total District	**0**	**0**	**0**	**0**	**0**	**0**	**0**	**0**	**0**	**0**	**0**	**0**

Block Name	Turmeric		Total Rabi fodder		Total Kharif fodder		Total Jayad fodder	
	Total	Irrigated	Total	Irrigated	Total	Irrigated	Total	Irrigated
Bar	0	0	4	4	0	0	1	1
Birdha	0	0	3	3	0	0	0	0
Mahrauni	0	0	21	21	11	0	0	0
Mandawara	0	0	30	30	0	0	0	0
Total	**0**	**0**	**58**	**58**	**11**	**0**	**1**	**1**
Total District	**1**	**1**	**101**	**101**	**13**	**0**	**13**	**13**

Source: http://updes.up.nic.in/spatrika/engspatrika/tab19.asp?formd=40+Lalitpur++++++++++++++++++++++&formy=0203

Blockwise 2002-03

Block Name	Rice kharif		Rice jayad		Total rice		Wheat		Barley	
	Total	Irrigated	Total	Irrigated	Total	Irrigated	Total	Irrigated	Total	Irrigated
Bar	1349	0	0	0	1349	0	12614	12174	1496	1493
Birdha	499	0	0	0	499	0	13481	12285	409	384
Mahrauni	945	0	0	0	945	0	9216	9012	468	464
Mandawara	993	0	0	0	993	0	7156	7147	249	249
Total	**3786**	**0**	**0**	**0**	**3786**	**0**	**42467**	**40618**	**2622**	**2590**
Total District	**5529**	**0**	**0**	**0**	**5529**	**0**	**76896**	**72814**	**4546**	**4455**

Block Name	Jwar		Millet		Maize kharif		Maize jayad		Total Maize		Marhuva	
	Total	Irrigated	Total	Irrigated	Total	Irrigated	Total	Irrigated	Total	Irrigated	Total	Irrigated
Bar	84	0	0	0	5708	0	0	0	5708	0	0	0
Birdha	679	0	0	0	1604	0	0	0	1604	0	0	0
Mahrauni	1718	0	0	0	611	0	0	0	611	0	0	0
Mandawara	1132	0	1	0	742	0	0	0	742	0	0	0
Total	**3613**	**0**	**1**	**0**	**8665**	**0**	**0**	**0**	**8665**	**0**	**0**	**0**
Total District	**3827**	**0**	**1**	**0**	**23535**	**0**	**0**	**0**	**23535**	**0**	**0**	**0**

Block Name	Sanva kharif		Sanva jayad		Total sanva		Koda		Cocoon		Kutki	
	Total	Irrigated	Total	Irrigated	Total	Irrigated	Total	Irrigated	Total	Irrigated	Total	Irrigated
Bar	53	0	0	0	53	0	90	0	0	0	5	0
Birdha	11	0	0	0	11	0	83	0	0	0	0	0
Mahrauni	19	0	0	0	19	0	187	0	0	0	4	0
Mandawara	32	0	0	0	32	0	264	0	5	0	13	0
Total	**115**	**0**	**0**	**0**	**115**	**0**	**624**	**0**	**5**	**0**	**22**	**0**
Total District	**153**	**0**	**0**	**0**	**153**	**0**	**735**	**0**	**5**	**0**	**31**	**0**

Block Name	Total dhaan		Urad kharif		Urad jayad		Total urad		Moong kharif		Moong jayad	
	Total	Irrigated	Total	Irrigated	Total	Irrigated	Total	Irrigated	Total	Irrigated	Total	Irrigated
Bar	21399	13667	14450	0	0	0	14450	0	248	0	40	40
Birdha	16766	12669	3457	0	47	47	3504	47	458	0	12	12
Mahrauni	13168	9476	17612	0	22	22	17634	22	603	0	0	0
Mandawara	10587	7396	11961	5	0	0	11961	5	107	1	0	0
Total	**61920**	**43208**	**47480**	**5**	**69**	**69**	**47549**	**74**	**1416**	**1**	**52**	**52**
Total District	**115258**	**77269**	**77509**	**5**	**69**	**69**	**77578**	**74**	**2501**	**1**	**105**	**105**

Block Name	Total moong		Masur		Gram		Pea		Arhar		Moth	
	Total	Irrigated	Total	Irrigated	Total	Irrigated	Total	Irrigated	Total	Irrigated	Total	Irrigated
Bar	288	40	2110	2068	3906	3424	6570	6283	1	0	0	0
Birdha	470	12	7672	5764	15589	13141	6079	5601	1	0	0	0
Mahrauni	603	0	5686	5286	6725	6650	9097	8870	62	0	0	0
Mandawara	107	1	4488	3484	9785	7454	6091	5233	16	0	0	0
Total	**1468**	**53**	**19956**	**16602**	**36005**	**30669**	**27837**	**25987**	**80**	**0**	**0**	**0**
Total District	**2606**	**106**	**22328**	**18674**	**48548**	**40542**	**35460**	**33465**	**80**	**0**	**0**	**0**

Block Name	Total pulses		Total grains		Lahi/Sarson		Alsi		Til		Rendi	
	Total	Irrigated	Total	Irrigated	Total	Irrigated	Total	Irrigated	Total	Irrigated	Total	Irrigated
Bar	27325	11815	48724	25482	152	137	15	0	731	0	0	0
Birdha	33315	24565	50081	37234	26	15	10	4	480	0	0	0
Mahrauni	39807	20828	52975	30304	32	30	28	5	98	0	0	0
Mandawara	32448	16177	43035	23573	23	17	56	0	145	0	0	0
Total	**132895**	**73385**	**194815**	**116593**	**233**	**199**	**109**	**9**	**1454**	**0**	**0**	**0**
Total District	**186600**	**92861**	**301858**	**170130**	**329**	**287**	**122**	**12**	**2591**	**0**	**0**	**0**

Block Name	Groundnut		Sunflower		Soyabean		Total oilseeds		Sugarcane		Potato	
	Total	Irrigated	Total	Irrigated	Total	Irrigated	Total	Irrigated	Total	Irrigated	Total	Irrigated
Bar	1038	0	0	0	1092	0	3028	137	22	22	25	25
Birdha	288	0	0	0	526	0	1330	19	10	10	114	114
Mahrauni	49	0	0	0	547	0	754	35	2	2	21	21
Mandawara	71	0	0	0	555	0	850	17	20	20	20	20
Total	**1446**	**0**	**0**	**0**	**2720**	**0**	**5962**	**208**	**54**	**54**	**180**	**180**
Total District	**6230**	**1**	**8**	**3**	**3799**	**22**	**13079**	**325**	**126**	**126**	**297**	**297**

Block Name	Onion		Other vegetables		Tobacco		Jute		Cotton		Sanai	
	Total	Irrigated	Total	Irrigated	Total	Irrigated	Total	Irrigated	Total	Irrigated	Total	Irrigated
Bar	7	7	328	220	0	0	0	0	0	0	0	0
Birdha	10	10	60	40	0	0	0	0	0	0	0	0
Mahrauni	5	5	510	425	0	0	0	0	0	0	0	0
Mandawara	5	5	40	30	0	0	0	0	0	0	0	0
Total	**27**	**27**	**938**	**715**	**0**	**0**	**0**	**0**	**0**	**0**	**0**	**0**
Total District	**61**	**61**	**1875**	**1438**	**0**	**0**	**0**	**0**	**0**	**0**	**0**	**0**

Block Name	Turmeric		Total Rabi fodder		Total Kharif fodder		Total Jayad fodder	
	Total	Irrigated	Total	Irrigated	Total	Irrigated	Total	Irrigated
Bar	0	0	4	4	0	0	1	1
Birdha	0	0	3	3	0	0	0	0
Mahrauni	0	0	22	22	15	0	0	0
Mandawara	0	0	32	32	0	0	0	0
Total	**0**	**0**	**61**	**61**	**15**	**0**	**1**	**1**
Total District	**1**	**0**	**107**	**107**	**19**	**1**	**7**	**7**

Source: http://updes.up.nic.in/spatrika/engspatrika/tab19.asp?formd=40+Lalitpur++++++++++++++++++++++&formy=0304

Blockwise 2003-04

Block Name	Rice kharif		Rice jayad		Total rice		Wheat		Barley	
	Total	Irrigated	Total	Irrigated	Total	Irrigated	Total	Irrigated	Total	Irrigated
Bar	1488	0	0	0	1488	0	15897	15897	1850	1844
Birdha	428	0	0	0	428	0	20618	18773	579	553
Mahrauni	920	0	0	0	920	0	15283	14690	517	479
Mandawara	931	0	0	0	931	0	10766	9567	304	265
Total	**3767**	**0**	**0**	**0**	**3767**	**0**	**62564**	**58927**	**3250**	**3141**
Total District	**6004**	**0**	**0**	**0**	**6004**	**0**	**98336**	**94612**	**5842**	**5728**

Block Name	Jwar		Millet		Maize kharif		Maize jayad		Total Maize		Marhuva	
	Total	Irrigated	Total	Irrigated	Total	Irrigated	Total	Irrigated	Total	Irrigated	Total	Irrigated
Bar	486	0	0	0	6945	0	0	0	6945	0	0	0
Birdha	2118	0	0	0	4616	0	0	0	4616	0	0	0
Mahrauni	1560	0	0	0	1047	0	0	0	1047	0	0	0
Mandawara	1919	0	1	0	1260	0	0	0	1260	0	0	0
Total	**6083**	**0**	**1**	**0**	**13868**	**0**	**0**	**0**	**13868**	**0**	**0**	**0**
Total District	**7541**	**0**	**1**	**0**	**28856**	**0**	**0**	**0**	**28856**	**0**	**0**	**0**

Block Name	Sanva kharif		Sanva jayad		Total sanva		Koda		Cocoon		Kutki	
	Total	Irrigated	Total	Irrigated	Total	Irrigated	Total	Irrigated	Total	Irrigated	Total	Irrigated
Bar	92	0	0	0	92	0	129	0	0	0	4	0
Birdha	5	0	0	0	5	0	0	0	0	0	0	0
Mahrauni	26	0	0	0	26	0	172	0	0	0	4	0
Mandawara	48	0	1	1	49	1	297	0	5	0	39	0

Total	**171**	**0**	**1**	**1**	**172**	**1**	**598**	**0**	**5**	**0**	**47**	**0**
Total District	**209**	**0**	**1**	**1**	**210**	**1**	**721**	**0**	**5**	**0**	**47**	**0**

Block Name	Total dhaan		Urad kharif		Urad jayad		Total urad		Moong kharif		Moong jayad	
	Total	Irrigated	Total	Irrigated	Total	Irrigated	Total	Irrigated	Total	Irrigated	Total	Irrigated
Bar	26891	17741	13457	0	0	0	13457	0	536	0	10	10
Birdha	28364	19326	27142	0	30	30	27172	30	586	0	58	58
Mahrauni	19529	15169	16682	0	1	1	16683	1	788	0	9	9
Mandawara	15571	9833	10761	0	0	0	10761	0	402	0	61	61
Total	**90355**	**62069**	**68042**	**0**	**31**	**31**	**68073**	**31**	**2312**	**0**	**138**	**138**
Total District	**147563**	**100341**	**97702**	**0**	**31**	**31**	**97733**	**31**	**3841**	**0**	**307**	**307**

Block Name	Total moong		Masur		Gram		Pea		Arhar		Moth	
	Total	Irrigated	Total	Irrigated	Total	Irrigated	Total	Irrigated	Total	Irrigated	Total	Irrigated
Bar	546	10	2110	2098	4694	4671	8768	8713	11	0	0	0
Birdha	644	58	7535	5797	17207	14388	7915	7657	0	0	0	0
Mahrauni	797	9	5618	5316	9483	8678	12354	12126	0	0	0	0
Mandawara	463	61	4418	3514	5301	2942	6936	6174	16	0	0	0
Total	**2450**	**138**	**19681**	**16725**	**36685**	**30679**	**35973**	**34670**	**27**	**0**	**0**	**0**
Total District	**4148**	**307**	**21916**	**18856**	**49561**	**43046**	**45721**	**44225**	**27**	**0**	**0**	**0**

Block Name	Total pulses		Total grains		Lahi/Sarson		Alsi		Til		Rendi	
	Total	Irrigated	Total	Irrigated	Total	Irrigated	Total	Irrigated	Total	Irrigated	Total	Irrigated
Bar	29586	15492	56477	33233	380	377	12	0	1019	0	0	0
Birdha	60473	27930	88837	47256	26	25	7	0	482	0	0	0
Mahrauni	44935	26130	64464	41299	84	69	26	8	353	0	0	0

Mandawara	27895	12691	43466	22524	40	19	54	5	239	0	0	0
Total	**162889**	**82243**	**253244**	**144312**	**530**	**490**	**99**	**13**	**2093**	**0**	**0**	**0**
Total District	**219106**	**106465**	**366669**	**206806**	**682**	**636**	**108**	**22**	**3869**	**0**	**0**	**0**

Block Name	Groundnut		Sunflower		Soyabean		Total oilseeds		Sugarcane		Potato	
	Total	Irrigated	Total	Irrigated	Total	Irrigated	Total	Irrigated	Total	Irrigated	Total	Irrigated
Bar	717	0	0	0	1104	0	3232	377	20	20	37	37
Birdha	99	0	3	0	147	0	764	25	1	1	151	151
Mahrauni	43	0	0	0	415	0	921	77	1	1	28	28
Mandawara	68	0	6	1	842	0	1249	25	5	5	20	20
Total	**927**	**0**	**9**	**1**	**2508**	**0**	**6166**	**504**	**27**	**27**	**236**	**236**
Total District	**6702**	**0**	**9**	**1**	**3514**	**0**	**14884**	**659**	**93**	**93**	**422**	**422**

Block Name	Onion		Other vegetables		Tobacco		Jute		Cotton		Sanai	
	Total	Irrigated	Total	Irrigated	Total	Irrigated	Total	Irrigated	Total	Irrigated	Total	Irrigated
Bar	7	7	309	244	0	0	0	0	0	0	0	0
Birdha	6	6	381	302	0	0	0	0	0	0	0	0
Mahrauni	15	15	148	143	0	0	0	0	0	0	0	0
Mandawara	7	7	143	106	0	0	0	0	0	0	0	0
Total	**35**	**35**	**981**	**795**	**0**	**0**	**0**	**0**	**0**	**0**	**0**	**0**
Total District	**99**	**99**	**2354**	**1718**	**0**	**0**	**0**	**0**	**0**	**0**	**0**	**0**

Block Name	Turmeric		Total Rabi fodder		Total Kharif fodder		Total Jayad fodder	
	Total	Irrigated	Total	Irrigated	Total	Irrigated	Total	Irrigated
Bar	0	0	0	0	0	0	0	0
Birdha	0	0	0	0	0	0	0	0
Mahrauni	0	0	0	0	0	0	0	0

Mandawara	0	0	0	0	0	0	0	0
Total	**0**	**0**	**0**	**0**	**0**	**0**	**0**	**0**
Total District	**2**	**0**	**0**	**0**	**0**	**0**	**0**	**0**

Source: http://updes.up.nic.in/spatrika/engspatrika/tab19.asp?formd=40+Lalitpur+++++++++++++++++++++++&formy=0405

Blockwise 2004-05

Block Name	Rice kharif		Rice jayad		Total rice		Wheat		Barley	
	Total	Irrigated	Total	Irrigated	Total	Irrigated	Total	Irrigated	Total	Irrigated
Bar	1335	0	0	0	1335	0	16140	16140	1403	1399
Birdha	497	0	0	0	497	0	18781	16979	626	604
Mahrauni	926	0	0	0	926	0	14539	14022	521	483
Mandawara	994	0	0	0	994	0	10652	9432	233	225
Total	**3752**	**0**	**0**	**0**	**3752**	**0**	**60112**	**56573**	**2783**	**2711**
Total District	**5668**	**0**	**0**	**0**	**5668**	**0**	**95863**	**92235**	**5257**	**5176**

Block Name	Jwar		Millet		Maize kharif		Maize jayad		Total Maize		Marhuva	
	Total	Irrigated	Total	Irrigated	Total	Irrigated	Total	Irrigated	Total	Irrigated	Total	Irrigated
Bar	441	0	0	0	7688	0	0	0	7688	0	0	0
Birdha	1349	0	0	0	6071	0	0	0	6071	0	0	0
Mahrauni	1331	0	0	0	1205	0	0	0	1205	0	0	0
Mandawara	1989	0	0	0	1478	0	0	0	1478	0	0	0
Total	**5110**	**0**	**0**	**0**	**16442**	**0**	**0**	**0**	**16442**	**0**	**0**	**0**
Total District	**5342**	**0**	**0**	**0**	**33374**	**0**	**0**	**0**	**33374**	**0**	**0**	**0**

Block Name	Sanva kharif		Sanva jayad		Total sanva		Koda		Cocoon		Kutki	
	Total	Irrigated	Total	Irrigated	Total	Irrigated	Total	Irrigated	Total	Irrigated	Total	Irrigated

Bar	76	0	0	0	76	0	96	0	0	0	0	0
Birdha	2	0	0	0	2	0	25	0	0	0	0	0
Mahrauni	21	0	0	0	21	0	169	0	0	0	0	0
Mandawara	35	0	0	0	35	0	294	0	0	0	0	0
Total	**134**	**0**	**0**	**0**	**134**	**0**	**584**	**0**	**0**	**0**	**0**	**0**
Total District	**195**	**0**	**1**	**1**	**196**	**1**	**1161**	**0**	**0**	**0**	**0**	**0**

Block Name	Total dhaan		Urad kharif		Urad jayad		Total urad		Moong kharif		Moong jayad	
	Total	Irrigated	Total	Irrigated	Total	Irrigated	Total	Irrigated	Total	Irrigated	Total	Irrigated
Bar	27179	17539	13235	0	1	1	13236	1	521	0	7	7
Birdha	27351	17583	21142	0	0	0	21142	0	731	0	26	26
Mahrauni	18712	14505	16297	0	0	0	16297	0	876	0	4	4
Mandawara	15675	9657	10547	0	0	0	10547	0	380	0	55	55
Total	**88917**	**59284**	**61221**	**0**	**1**	**1**	**61222**	**1**	**2508**	**0**	**92**	**92**
Total District	**146861**	**97412**	**88620**	**0**	**3**	**3**	**88623**	**3**	**4139**	**0**	**129**	**129**

Block Name	Total moong		Masur		Gram		Pea		Arhar		Moth	
	Total	Irrigated	Total	Irrigated	Total	Irrigated	Total	Irrigated	Total	Irrigated	Total	Irrigated
Bar	528	7	2415	2357	3559	3539	11675	11589	1	0	0	0
Birdha	757	26	13379	10780	12621	10781	10572	10360	1	0	0	0
Mahrauni	880	4	7465	7177	8159	7442	12982	12750	0	0	0	0
Mandawara	435	55	5836	4923	8046	6462	8778	8178	20	0	0	0
Total	**2600**	**92**	**29095**	**25237**	**32385**	**28224**	**44007**	**42877**	**22**	**0**	**0**	**0**
Total District	**4268**	**129**	**33321**	**29303**	**41570**	**37095**	**58020**	**56674**	**22**	**0**	**0**	**0**

Block Name	Total pulses		Total grains		Lahi/Sarson		Alsi		Til		Rendi	
	Total	Irrigated	Total	Irrigated	Total	Irrigated	Total	Irrigated	Total	Irrigated	Total	Irrigated

Bar	31414	17493	58593	35032	1569	1530	15	0	2098	0	0	0
Birdha	58472	31947	85823	49530	146	140	14	1	1926	0	0	0
Mahrauni	45783	27373	64495	41878	254	170	40	8	870	0	0	0
Mandawara	33662	19618	49337	29275	104	57	133	2	464	0	0	0
Total	**169331**	**96431**	**258248**	**155715**	**2073**	**1897**	**202**	**11**	**5358**	**0**	**0**	**0**
Total District	**225824**	**123204**	**372685**	**220616**	**2948**	**2685**	**232**	**37**	**8130**	**0**	**0**	**0**

Block Name	Groundnut		Sunflower		Soyabean		Total oilseeds		Sugarcane		Potato	
	Total	Irrigated	Total	Irrigated	Total	Irrigated	Total	Irrigated	Total	Irrigated	Total	Irrigated
Bar	870	0	0	0	1733	0	6285	1530	14	14	45	45
Birdha	120	0	0	0	727	0	2933	141	0	0	88	88
Mahrauni	49	0	0	0	690	0	1903	178	2	2	69	69
Mandawara	71	0	0	0	1197	0	1969	59	16	16	18	18
Total	**1110**	**0**	**0**	**0**	**4347**	**0**	**13090**	**1908**	**32**	**32**	**220**	**220**
Total District	**6933**	**0**	**6**	**1**	**5968**	**0**	**24217**	**2723**	**104**	**104**	**391**	**391**

Block Name	Onion		Other vegetables		Tobacco		Jute		Cotton		Sanai	
	Total	Irrigated	Total	Irrigated	Total	Irrigated	Total	Irrigated	Total	Irrigated	Total	Irrigated
Bar	5	5	289	235	0	0	0	0	0	0	2	0
Birdha	3	3	350	273	0	0	0	0	0	0	1	0
Mahrauni	34	34	271	271	0	0	0	0	0	0	0	0
Mandawara	3	3	124	96	0	0	0	0	0	0	3	0
Total	**45**	**45**	**1034**	**875**	**0**	**0**	**0**	**0**	**0**	**0**	**6**	**0**
Total District	**115**	**115**	**2623**	**2052**	**0**	**0**	**0**	**0**	**0**	**0**	**30**	**0**

Block Name	Turmeric		Total Rabi fodder		Total Kharif fodder		Total Jayad fodder	
	Total	Irrigated	Total	Irrigated	Total	Irrigated	Total	Irrigated
Bar	2	1	13	13	3	0	0	0
Birdha	0	0	2	2	0	0	0	0
Mahrauni	0	0	58	58	23	0	0	0
Mandawara	0	0	0	0	0	0	0	0
Total	**2**	**1**	**73**	**73**	**26**	**0**	**0**	**0**
Total District	**6**	**4**	**121**	**121**	**54**	**0**	**1**	**1**

Source: http://updes.up.nic.in/spatrika/engspatrika/tab19.asp?formd=40+Lalitpur+++++++++++++++++++++++&formy=0506

Blockwise 2005-06

Block Name	Rice kharif		Rice jayad		Total rice		Wheat		Barley	
	Total	Irrigated	Total	Irrigated	Total	Irrigated	Total	Irrigated	Total	Irrigated
Bar	1102	0	0	0	1102	0	18269	18269	1859	1859
Birdha	257	0	0	0	257	0	17343	16600	744	726
Mahrauni	416	0	0	0	416	0	14390	13294	387	384
Mandawara	456	0	0	0	456	0	9914	9021	302	296
Total	**2231**	**0**	**0**	**0**	**2231**	**0**	**59916**	**57184**	**3292**	**3265**
Total District	**4017**	**0**	**0**	**0**	**4017**	**0**	**97723**	**94923**	**6287**	**6253**

Block Name	Jwar		Millet		Maize kharif		Maize jayad		Total Maize		Marhuva	
	Total	Irrigated	Total	Irrigated	Total	Irrigated	Total	Irrigated	Total	Irrigated	Total	Irrigated
Bar	175	0	0	0	6491	0	0	0	6491	0	0	0
Birdha	164	0	1	0	3411	0	0	0	3411	0	0	0
Mahrauni	307	0	0	0	687	0	0	0	687	0	0	0
Mandawara	559	0	0	0	1189	0	0	0	1189	0	0	0
Total	**1205**	**0**	**1**	**0**	**11778**	**0**	**0**	**0**	**11778**	**0**	**0**	**0**
Total District	**1258**	**0**	**1**	**0**	**28089**	**0**	**0**	**0**	**28089**	**0**	**0**	**0**

Block Name	Sanva kharif		Sanva jayad		Total sanva		Koda		Cocoon		Kutki
	Total	Irrigated	Total	Irrigated	Total	Irrigated	Total	Irrigated	Total	Irrigated	Total
Bar	54	0	0	0	54	0	75	0	0	0	0
Birdha	5	0	0	0	5	0	9	0	0	0	0
Mahrauni	12	0	0	0	12	0	50	0	0	0	0
Mandawara	8	0	0	0	8	0	127	0	0	0	0
Total	**79**	**0**	**0**	**0**	**79**	**0**	**261**	**0**	**0**	**0**	**0**
Total District	**112**	**0**	**0**	**0**	**112**	**0**	**322**	**0**	**0**	**0**	**0**

Block Name		Total dhaan		Urad kharif		Urad jayad		Total urad		Moong kharif		Moong jayad	
	Irrigated	Total	Irrigated	Total	Irrigated	Total	Irrigated	Total	Irrigated	Total	Irrigated	Total	Irrigated
Bar	0	28025	20128	10610	0	12	12	10622	12	450	0	61	61
Birdha	0	21934	17326	9395	0	4	4	9399	4	463	0	4	4
Mahrauni	0	16249	13678	6327	0	2	2	6329	2	307	0	8	8
Mandawara	0	12555	9317	5833	0	0	0	5833	0	190	0	0	0
Total	**0**	**78763**	**60449**	**32165**	**0**	**18**	**18**	**32183**	**18**	**1410**	**0**	**73**	**73**
Total District	**0**	**137809**	**101176**	**53162**	**0**	**20**	**20**	**53182**	**20**	**2411**	**0**	**245**	**245**

Block Name	Total moong		Masur		Gram		Pea		Arhar		Moth	
	Total	Irrigated	Total	Irrigated	Total	Irrigated	Total	Irrigated	Total	Irrigated	Total	Irrigated
Bar	511	61	2485	2477	3048	3039	5815	5809	0	0	0	0
Birdha	467	4	17066	14506	9846	8976	13873	13363	0	0	0	0
Mahrauni	315	8	9708	9029	5252	4498	16435	16028	0	0	0	0
Mandawara	190	0	6096	5117	6216	5236	17410	16709	8	0	0	0
Total	**1483**	**73**	**35355**	**31129**	**24362**	**21749**	**53533**	**51909**	**8**	**0**	**0**	**0**
Total District	**2656**	**245**	**40753**	**36347**	**31563**	**28690**	**71177**	**69334**	**8**	**0**	**0**	**0**

Block Name	Total pulses		Total grains		Lahi/Sarson		Alsi		Til		Rendi	
	Total	Irrigated	Total	Irrigated	Total	Irrigated	Total	Irrigated	Total	Irrigated	Total	Irrigated
Bar	22481	11398	50506	31526	1924	1918	36	24	1884	0	0	0
Birdha	50651	36853	72585	54179	243	222	26	4	752	0	0	0
Mahrauni	38039	29565	54288	43243	85	81	19	5	299	0	0	0
Mandawara	35753	27062	48308	36379	122	80	63	3	298	0	0	0
Total	**146924**	**104878**	**225687**	**165327**	**2374**	**2301**	**144**	**36**	**3233**	**0**	**0**	**0**
Total District	**199339**	**134636**	**337148**	**235812**	**3507**	**3367**	**181**	**58**	**5446**	**0**	**0**	**0**

Block Name	Groundnut		Sunflower		Soyabean		Total oilseeds		Sugarcane		Potato	
	Total	Irrigated	Total	Irrigated	Total	Irrigated	Total	Irrigated	Total	Irrigated	Total	Irrigated
Bar	1095	0	0	0	1310	0	6249	1942	12	12	51	51
Birdha	194	0	0	0	248	0	1463	226	0	0	77	77
Mahrauni	5	0	0	0	261	0	669	86	5	5	58	58
Mandawara	43	0	0	0	797	0	1323	83	9	9	23	23
Total	**1337**	**0**	**0**	**0**	**2616**	**0**	**9704**	**2337**	**26**	**26**	**209**	**209**
Total District	**8203**	**0**	**0**	**0**	**3695**	**0**	**21032**	**3425**	**107**	**107**	**403**	**403**

Block Name	Onion		Other vegetables		Tobacco		Jute		Cotton		Sanai	
	Total	Irrigated	Total	Irrigated	Total	Irrigated	Total	Irrigated	Total	Irrigated	Total	Irrigated
Bar	6	6	350	280	0	0	0	0	0	0	3	0
Birdha	8	8	361	290	0	0	0	0	0	0	0	0
Mahrauni	30	30	235	203	0	0	0	0	0	0	5	0
Mandawara	5	5	101	91	0	0	0	0	0	0	2	0
Total	**49**	**49**	**1047**	**864**	**0**	**0**	**0**	**0**	**0**	**0**	**10**	**0**
Total District	**146**	**146**	**2708**	**2177**	**0**	**0**	**0**	**0**	**0**	**0**	**12**	**0**

Block Name	Turmeric		Total Rabi fodder		Total Kharif fodder		Total Jayad fodder	
	Total	Irrigated	Total	Irrigated	Total	Irrigated	Total	Irrigated
Bar	0	0	21	21	15	2	0	0
Birdha	0	0	3	3	0	0	0	0
Mahrauni	0	0	61	61	23	6	0	0
Mandawara	0	0	4	4	3	0	0	0
Total	**0**	**0**	**89**	**89**	**41**	**8**	**0**	**0**
Total District	**2**	**2**	**143**	**143**	**70**	**17**	**1**	**1**

Source: http://updes.up.nic.in/spatrika/engspatrika/tab19.asp?formd=40+Lalitpur++++++++++++++++++++++&formy=0607

Blockwise 2006-07

Block Name	Rice kharif		Rice jayad		Total rice		Wheat		Barley	
	Total	Irrigated	Total	Irrigated	Total	Irrigated	Total	Irrigated	Total	Irrigated
Bar	926	0	0	0	926	0	16551	16545	2182	2182
Birdha	299	0	0	0	299	0	17983	17373	703	693
Mahrauni	304	0	0	0	304	0	15071	14153	455	449
Mandawara	389	0	0	0	389	0	10252	9598	314	311
Total	**1918**	**0**	**0**	**0**	**1918**	**0**	**59857**	**57669**	**3654**	**3635**
Total District	**3704**	**1**	**5**	**5**	**3709**	**6**	**100875**	**98613**	**6904**	**6883**

Block Name	Jwar		Millet		Maize kharif		Maize jayad		Total Maize		Marhuva	
	Total	Irrigated	Total	Irrigated	Total	Irrigated	Total	Irrigated	Total	Irrigated	Total	Irrigated
Bar	207	0	0	0	7261	0	0	0	7261	0	0	0
Birdha	209	0	0	0	5625	0	0	0	5625	0	0	0
Mahrauni	320	0	0	0	652	0	0	0	652	0	0	0
Mandawara	653	0	0	0	1125	0	0	0	1125	0	0	0
Total	**1389**	**0**	**0**	**0**	**14663**	**0**	**0**	**0**	**14663**	**0**	**0**	**0**
Total District	**1430**	**0**	**0**	**0**	**33200**	**0**	**1**	**1**	**33201**	**1**	**0**	**0**

Block Name	Sanva kharif		Sanva jayad		Total sanva		Koda		Cocoon		Kutki	
	Total	Irrigated	Total	Irrigated	Total	Irrigated	Total	Irrigated	Total	Irrigated	Total	Irrigated
Bar	52	0	0	0	52	0	46	0	0	0	0	0
Birdha	3	0	0	0	3	0	12	0	0	0	0	0
Mahrauni	17	0	0	0	17	0	54	0	0	0	0	0
Mandawara	19	0	0	0	19	0	141	0	0	0	0	0
Total	**91**	**0**	**0**	**0**	**91**	**0**	**253**	**0**	**0**	**0**	**0**	**0**
Total District	**127**	**0**	**0**	**0**	**127**	**0**	**278**	**0**	**0**	**0**	**0**	**0**

Block Name	Total dhaan		Urad kharif		Urad jayad		Total urad		Moong kharif		Moong jayad	
	Total	Irrigated	Total	Irrigated	Total	Irrigated	Total	Irrigated	Total	Irrigated	Total	Irrigated
Bar	27225	18727	10996	0	50	50	11046	50	468	0	71	71
Birdha	24834	18066	13816	0	12	12	13828	12	640	0	7	7
Mahrauni	16873	14602	5851	0	0	0	5851	0	342	0	1	1
Mandawara	12893	9909	5591	0	3	3	5594	3	213	0	10	10
Total	**81825**	**61304**	**36254**	**0**	**65**	**65**	**36319**	**65**	**1663**	**0**	**89**	**89**
Total District	**146524**	**105503**	**58880**	**0**	**162**	**162**	**59042**	**162**	**2891**	**0**	**186**	**186**

Block Name	Total moong		Masur		Gram		Pea		Arhar		Moth	
	Total	Irrigated	Total	Irrigated	Total	Irrigated	Total	Irrigated	Total	Irrigated	Total	Irrigated
Bar	539	71	2395	2371	2688	2684	10353	10338	0	0	0	0
Birdha	647	7	16249	13913	9061	8476	15635	15453	10	0	0	0
Mahrauni	343	1	9805	9093	5530	5080	16863	16318	0	0	0	0
Mandawara	223	10	5988	5243	6312	5319	11982	11458	0	0	0	0
Total	**1752**	**89**	**34437**	**30620**	**23591**	**21559**	**54833**	**53567**	**10**	**0**	**0**	**0**
Total District	**3077**	**186**	**39911**	**36002**	**30272**	**28135**	**69903**	**68580**	**15**	**0**	**0**	**0**

Block Name	Total pulses		Total grains		Lahi/Sarson		Alsi		Til		Rendi	
	Total	Irrigated	Total	Irrigated	Total	Irrigated	Total	Irrigated	Total	Irrigated	Total	Irrigated
Bar	27021	15514	54246	34241	1471	1469	3	3	2203	0	0	0
Birdha	55430	37861	80264	55927	110	107	19	5	1559	0	0	0
Mahrauni	38392	30492	55265	45094	150	112	21	4	299	0	0	0
Mandawara	30099	22033	42992	31942	88	25	35	5	311	0	0	0
Total	**150942**	**105900**	**232767**	**167204**	**1819**	**1713**	**78**	**17**	**4372**	**0**	**0**	**0**
Total District	**202220**	**133065**	**348744**	**238568**	**2993**	**2866**	**83**	**21**	**7632**	**0**	**0**	**0**

Block Name	Groundnut		Sunflower		Soyabean		Total oilseeds		Sugarcane		Potato	
	Total	Irrigated	Total	Irrigated	Total	Irrigated	Total	Irrigated	Total	Irrigated	Total	Irrigated
Bar	1362	0	0	0	1252	0	6291	1472	16	16	45	45
Birdha	226	0	0	0	682	0	2596	112	3	3	86	86
Mahrauni	8	0	0	0	256	0	734	116	13	13	54	54
Mandawara	47	0	0	0	786	0	1267	30	15	15	19	19
Total	**1643**	**0**	**0**	**0**	**2976**	**0**	**10888**	**1730**	**47**	**47**	**204**	**204**
Total District	**9282**	**13**	**5**	**0**	**4240**	**0**	**24235**	**2900**	**169**	**169**	**391**	**391**

Block Name	Onion		Other vegetables		Tobacco		Jute		Cotton		Sanai	
	Total	Irrigated	Total	Irrigated	Total	Irrigated	Total	Irrigated	Total	Irrigated	Total	Irrigated
Bar	13	13	346	281	0	0	0	0	0	0	6	0
Birdha	4	4	380	300	0	0	0	0	0	0	0	0
Mahrauni	29	29	229	189	0	0	0	0	0	0	7	0
Mandawara	7	7	123	107	0	0	0	0	0	0	4	0
Total	**53**	**53**	**1078**	**877**	**0**	**0**	**0**	**0**	**0**	**0**	**17**	**0**
Total District	**136**	**136**	**2845**	**2266**	**0**	**0**	**0**	**0**	**0**	**0**	**22**	**0**

Block Name	Turmeric		Total Rabi fodder		Total Kharif fodder		Total Jayad fodder	
	Total	Irrigated	Total	Irrigated	Total	Irrigated	Total	Irrigated
Bar	0	0	24	24	0	0	0	0
Birdha	2	2	3	3	0	0	0	0
Mahrauni	0	0	86	86	56	0	0	0
Mandawara	0	0	2	2	0	0	0	0
Total	**2**	**2**	**115**	**115**	**56**	**0**	**0**	**0**
Total District	**2**	**2**	**160**	**160**	**56**	**0**	**2**	**2**

Source: http://updes.up.nic.in/spatrika/engspatrika/tab19.asp?formd=40+Lalitpur++++++++++++++++++++++&formy=0708

Blockwise 2007-08

Block Name	Rice kharif		Rice jayad		Total rice		Wheat		Barley	
	Total	Irrigated	Total	Irrigated	Total	Irrigated	Total	Irrigated	Total	Irrigated
Bar	1002	0	0	0	1002	0	4630	4630	395	395
Birdha	346	0	0	0	346	0	15944	15548	564	553
Mahrauni	329	0	0	0	329	0	12114	12110	510	507
Mandawara	329	0	0	0	329	0	8554	8239	274	263
Total	**2006**	**0**	**0**	**0**	**2006**	**0**	**41242**	**40527**	**1743**	**1718**
Total District	**3344**	**0**	**0**	**0**	**3344**	**0**	**66762**	**65865**	**3866**	**3841**

Block Name	Jwar		Millet		Maize kharif		Maize jayad		Total Maize		Marhuva	
	Total	Irrigated	Total	Irrigated	Total	Irrigated	Total	Irrigated	Total	Irrigated	Total	Irrigated
Bar	493	0	0	0	9415	0	0	0	9415	0	0	0
Birdha	378	0	0	0	6839	0	0	0	6839	0	0	0
Mahrauni	1526	0	0	0	1282	0	0	0	1282	0	0	0
Mandawara	930	0	85	0	1811	0	0	0	1811	0	0	0
Total	**3327**	**0**	**85**	**0**	**19347**	**0**	**0**	**0**	**19347**	**0**	**0**	**0**
Total District	**3373**	**0**	**85**	**0**	**39769**	**0**	**0**	**0**	**39769**	**0**	**0**	**0**

Block Name	Sanva kharif		Sanva jayad		Total sanva		Koda		Cocoon		Kutki	
	Total	Irrigated	Total	Irrigated	Total	Irrigated	Total	Irrigated	Total	Irrigated	Total	Irrigated
Bar	40	0	0	0	40	0	77	0	0	0	0	0
Birdha	4	0	0	0	4	0	13	0	0	0	0	0
Mahrauni	7	0	0	0	7	0	52	0	0	0	0	0
Mandawara	14	0	0	0	14	0	150	0	0	0	0	0
Total	**65**	**0**	**0**	**0**	**65**	**0**	**292**	**0**	**0**	**0**	**0**	**0**
Total District	**103**	**0**	**0**	**0**	**103**	**0**	**342**	**0**	**0**	**0**	**0**	**0**

Block Name	Total dhaan		Urad kharif		Urad jayad		Total urad		Moong kharif		Moong jayad	
	Total	Irrigated	Total	Irrigated	Total	Irrigated	Total	Irrigated	Total	Irrigated	Total	Irrigated
Bar	16052	5025	15788	0	0	0	15788	0	542	0	2	2
Birdha	24088	16101	26589	0	1	1	26590	1	829	0	1	1
Mahrauni	15820	12617	16584	0	0	0	16584	0	652	0	0	0
Mandawara	12147	8502	11812	0	2	2	11814	2	629	0	0	0
Total	**68107**	**42245**	**70773**	**0**	**3**	**3**	**70776**	**3**	**2652**	**0**	**3**	**3**
Total District	**117644**	**69706**	**100991**	**0**	**5**	**5**	**100996**	**5**	**3874**	**0**	**6**	**6**

Block Name	Total moong		Masur		Gram		Pea		Arhar		Moth	
	Total	Irrigated	Total	Irrigated	Total	Irrigated	Total	Irrigated	Total	Irrigated	Total	Irrigated
Bar	544	2	261	261	268	268	1127	1127	0	0	0	0
Birdha	830	1	11280	9491	7972	7356	12087	11755	0	0	0	0
Mahrauni	652	0	5557	5481	6031	5974	11357	11322	0	0	0	0
Mandawara	629	0	4845	4621	4733	4358	10349	9974	54	0	0	0
Total	**2655**	**3**	**21943**	**19854**	**19004**	**17956**	**34920**	**34178**	**54**	**0**	**0**	**0**
Total District	**3880**	**6**	**25364**	**23157**	**23513**	**22282**	**45205**	**44284**	**54**	**0**	**0**	**0**

Block Name	Total pulses		Total grains		Lahi/Sarson		Alsi		Til		Rendi	
	Total	Irrigated	Total	Irrigated	Total	Irrigated	Total	Irrigated	Total	Irrigated	Total	Irrigated
Bar	17988	1658	34040	6683	172	172	0	0	3915	0	0	0
Birdha	58759	28604	82847	44705	47	29	5	0	1460	0	0	0
Mahrauni	40181	22777	56001	35394	115	108	23	9	759	0	0	0
Mandawara	32424	18955	44571	27457	35	19	7	0	849	0	0	0
Total	**149352**	**71994**	**217459**	**114239**	**369**	**328**	**35**	**9**	**6983**	**0**	**0**	**0**
Total District	**199012**	**89734**	**316656**	**159440**	**952**	**911**	**43**	**11**	**10789**	**0**	**0**	**0**

Block Name	Groundnut		Sunflower		Soyabean		Total oilseeds		Sugarcane		Potato	
	Total	Irrigated	Total	Irrigated	Total	Irrigated	Total	Irrigated	Total	Irrigated	Total	Irrigated
Bar	1310	0	0	0	1653	0	7050	172	26	26	18	18
Birdha	221	0	0	0	721	0	2454	29	1	1	37	37
Mahrauni	161	0	25	0	1313	0	2396	117	30	30	31	31
Mandawara	85	0	0	0	1539	0	2515	19	4	4	9	9
Total	**1777**	**0**	**25**	**0**	**5226**	**0**	**14415**	**337**	**61**	**61**	**95**	**95**
Total District	**9318**	**0**	**25**	**0**	**6671**	**0**	**27798**	**922**	**183**	**182**	**214**	**214**

Block Name	Onion		Other vegetables		Tobacco		Jute		Cotton		Sanai	
	Total	Irrigated	Total	Irrigated	Total	Irrigated	Total	Irrigated	Total	Irrigated	Total	Irrigated
Bar	4	4	205	129	0	0	0	0	0	0	0	0
Birdha	4	4	270	154	0	0	0	0	0	0	0	0
Mahrauni	31	31	291	174	0	0	0	0	0	0	0	0
Mandawara	9	9	95	78	0	0	0	0	0	0	0	0
Total	**48**	**48**	**861**	**535**	**0**	**0**	**0**	**0**	**0**	**0**	**0**	**0**
Total District	**97**	**97**	**2298**	**1734**	**0**	**0**	**0**	**0**	**0**	**0**	**0**	**0**

Block Name	Turmeric		Total Rabi fodder		Total Kharif fodder		Total Jayad fodder	
	Total	Irrigated	Total	Irrigated	Total	Irrigated	Total	Irrigated
Bar	0	0	3	3	0	0	0	0
Birdha	5	4	1	1	0	0	1	1
Mahrauni	0	0	108	108	0	0	0	0
Mandawara	0	0	0	0	0	0	0	0
Total	**5**	**4**	**112**	**112**	**0**	**0**	**1**	**1**
Total District	**5**	**4**	**133**	**133**	**0**	**0**	**1**	**1**

Source: http://updes.up.nic.in/spatrika/engspatrika/tab19.asp?formd=40+Lalitpur++++++++++++++++++++++&formy=0809

Blockwise 2008-09

Block Name	Rice kharif		Rice jayad		Total rice		Wheat		Barley	
	Total	Irrigated	Total	Irrigated	Total	Irrigated	Total	Irrigated	Total	Irrigated
Bar	871	0	0	0	871	0	20277	20273	2497	2497
Birdha	285	0	0	0	285	0	19694	19297	767	754
Mahrauni	290	0	0	0	290	0	15918	15908	741	741
Mandawara	405	0	0	0	405	0	10838	10643	414	405
Total	**1851**	**0**	**0**	**0**	**1851**	**0**	**66727**	**66121**	**4419**	**4397**
Total District	**3503**	**0**	**0**	**0**	**3503**	**0**	**110609**	**109997**	**8091**	**8069**

Block Name	Jwar		Millet		Maize kharif		Maize jayad		Total Maize		Marhuva	
	Total	Irrigated	Total	Irrigated	Total	Irrigated	Total	Irrigated	Total	Irrigated	Total	Irrigated
Bar	551	0	0	0	9738	0	0	0	9738	0	0	0
Birdha	164	0	0	0	5634	0	0	0	5634	0	0	0
Mahrauni	2292	0	0	0	1530	0	0	0	1530	0	0	0
Mandawara	1185	0	0	0	2019	0	0	0	2019	0	0	0
Total	**4192**	**0**	**0**	**0**	**18921**	**0**	**0**	**0**	**18921**	**0**	**0**	**0**
Total District	**4223**	**0**	**0**	**0**	**39140**	**0**	**0**	**0**	**39140**	**0**	**0**	**0**

Block Name	Sanva kharif		Sanva jayad		Total sanva		Koda		Cocoon		Kutki	
	Total	Irrigated	Total	Irrigated	Total	Irrigated	Total	Irrigated	Total	Irrigated	Total	Irrigated
Bar	32	0	0	0	32	0	48	0	0	0	0	0
Birdha	1	0	0	0	1	0	13	0	0	0	0	0
Mahrauni	12	0	0	0	12	0	32	0	0	0	0	0
Mandawara	35	0	0	0	35	0	128	0	0	0	0	0
Total	**80**	**0**	**0**	**0**	**80**	**0**	**221**	**0**	**0**	**0**	**0**	**0**
Total District	**119**	**0**	**0**	**0**	**119**	**0**	**251**	**0**	**0**	**0**	**0**	**0**

Block Name	Total dhaan		Urad kharif		Urad jayad		Total urad		Moong kharif		Moong jayad	
	Total	Irrigated	Total	Irrigated	Total	Irrigated	Total	Irrigated	Total	Irrigated	Total	Irrigated
Bar	34014	22770	15842	0	21	21	15863	21	844	0	36	36
Birdha	26558	20051	23787	0	16	16	23803	16	674	0	20	20
Mahrauni	20815	16649	20143	0	0	0	20143	0	591	0	0	0
Mandawara	15024	11048	12959	0	13	13	12972	13	577	0	5	5
Total	**96411**	**70518**	**72731**	**0**	**50**	**50**	**72781**	**50**	**2686**	**0**	**61**	**61**
Total District	**165936**	**118066**	**102655**	**0**	**116**	**116**	**102771**	**116**	**3910**	**0**	**261**	**261**

Block Name	Total moong		Masur		Gram		Pea		Arhar		Moth	
	Total	Irrigated	Total	Irrigated	Total	Irrigated	Total	Irrigated	Total	Irrigated	Total	Irrigated
Bar	880	36	1870	1825	2795	2795	9337	9316	1	0	0	0
Birdha	694	20	11906	10340	7183	6678	18424	18168	23	0	0	0
Mahrauni	591	0	5924	5923	6667	6667	16078	16078	0	0	0	0
Mandawara	582	5	4745	4530	6248	5764	12503	12306	14	0	0	0
Total	**2747**	**61**	**24445**	**22618**	**22893**	**21904**	**56342**	**55868**	**38**	**0**	**0**	**0**
Total District	**4171**	**261**	**28596**	**26730**	**28773**	**27742**	**70733**	**70243**	**38**	**0**	**0**	**0**

Block Name	Total pulses		Total grains		Lahi/Sarson		Alsi		Til		Rendi	
	Total	Irrigated	Total	Irrigated	Total	Irrigated	Total	Irrigated	Total	Irrigated	Total	Irrigated
Bar	30746	13993	64760	36763	2240	2239	2	0	3587	0	0	0
Birdha	62033	35222	88591	55273	72	60	0	0	1099	0	0	0
Mahrauni	49403	28668	70218	45317	240	237	6	6	979	0	0	0
Mandawara	37064	22618	52088	33666	190	130	0	0	652	0	0	0
Total	**179246**	**100501**	**275657**	**171019**	**2742**	**2666**	**8**	**6**	**6317**	**0**	**0**	**0**
Total District	**235082**	**125092**	**401018**	**243158**	**4255**	**4179**	**28**	**23**	**9846**	**0**	**0**	**0**

Block Name	Groundnut		Sunflower		Soyabean		Total oilseeds		Sugarcane		Potato	
	Total	Irrigated	Total	Irrigated	Total	Irrigated	Total	Irrigated	Total	Irrigated	Total	Irrigated
Bar	1513	0	0	0	2196	0	9538	2239	27	27	70	70
Birdha	166	0	0	0	1504	0	2841	60	3	3	92	92
Mahrauni	26	0	0	0	1982	0	3233	243	23	23	42	42
Mandawara	55	0	0	0	1829	0	2726	130	9	9	14	14
Total	**1760**	**0**	**0**	**0**	**7511**	**0**	**18338**	**2672**	**62**	**62**	**218**	**218**
Total District	**9762**	**0**	**50**	**0**	**8789**	**0**	**32730**	**4202**	**143**	**140**	**435**	**435**

Block Name	Onion		Other vegetables		Tobacco		Jute		Cotton		Sanai	
	Total	Irrigated	Total	Irrigated	Total	Irrigated	Total	Irrigated	Total	Irrigated	Total	Irrigated
Bar	78	78	458	391	0	0	0	0	0	0	0	0
Birdha	1	1	420	322	0	0	0	0	0	0	0	0
Mahrauni	22	22	292	188	0	0	0	0	0	0	0	0
Mandawara	7	7	134	90	0	0	0	0	0	0	0	0
Total	**108**	**108**	**1304**	**991**	**0**	**0**	**0**	**0**	**0**	**0**	**0**	**0**
Total District	**185**	**185**	**3128**	**2529**	**0**	**0**	**0**	**0**	**0**	**0**	**0**	**0**

Block Name	Turmeric		Total Rabi fodder		Total Kharif fodder		Total Jayad fodder	
	Total	Irrigated	Total	Irrigated	Total	Irrigated	Total	Irrigated
Bar	0	0	6	6	0	0	0	0
Birdha	4	2	9	9	0	0	0	0
Mahrauni	0	0	48	48	105	105	0	0
Mandawara	0	0	0	0	0	0	0	0
Total	**4**	**2**	**63**	**63**	**105**	**105**	**0**	**0**
Total District	**4**	**2**	**94**	**94**	**105**	**105**	**0**	**0**

Source: http://updes.up.nic.in/spatrika/engspatrika/tab19.asp?formd=40+Lalitpur++++++++++++++++++++++&formy=0910

Table 17: Average production of main crops (quintal/hectare) in the district

Name of crops	2000-01	2001-02	2002-03	2003-04	2004-05	2005-06	2006-07	2007-08	2008-09
Rice									
Kharif	9.79	7.05	1.11	6.45	3.89	6.17	7.11	2.55	7.42
Jayad	0	0	0	0	0	0	7.11	0	0
Total Rice	**9.79**	**7.05**	**1.11**	**6.45**	**3.89**	**6.17**	**7.11**	**2.55**	**7.42**
Wheat	16.08	18.19	16.45	20.2	19.93	16.24	18.58	15.62	21.49
Barley	11.74	16.22	14.85	16.08	13.14	19.26	18.91	12.61	18.87
Jwar	6.41	9.42	6.31	13.21	8.87	5.68	15.71	4.16	11.55
Millet	0	8.81	9.37	3.95	0	10.24	0	5.08	0
Maize									
Kharif	18.98	10.85	3.33	12.75	9.19	7.64	9.31	7.44	10.45
Jayad	0	16.29	0	0	0	12.91	13.31	0	0
Total Maize	**18.98**	**10.85**	**3.33**	**12.75**	**9.19**	**7.64**	**9.31**	**7.44**	**10.45**
Marhuva	0	0	0	0	0	0	0	0	0
Sanva									
Kharif	6.7	6.18	6.8	7.37	3.84	5.53	6.46	6.21	6.32
Jayad	0	0	0	10.3	6.51	0	0	0	0
Total Sanva	**6.68**	**6.17**	**6.8**	**7.38**	**3.88**	**5.53**	**6.46**	**6.21**	**6.32**
Koda	7.66	7.78	3.99	8.71	4.13	7.54	6.31	6.06	6.08
Cocoon	0	0	0	3.05	0	0	0	0	0
Kutki	4.28	2.02	3.94	2.6	0	0	0	0	0
Urad									
Kharif	3.78	4.71	1.5	1.45	4.4	5.11	8.07	5.83	6.5
Jayad	4.6	4.91	5.31	4.9	5.45	5.87	5.23	5.66	6.13
Total Urad	**3.78**	**4.71**	**1.5**	**1.45**	**4.4**	**5.11**	**8.06**	**5.83**	**6.5**
Moong									
Kharif	3.28	3.6	0.79	2.66	4.19	3.44	6.45	5.32	5.26
Jayad	5.71	5.04	5.79	6.05	6.62	6.94	5.66	5.63	7.33
Total Moong	**3.45**	**3.71**	**0.99**	**2.91**	**4.26**	**3.76**	**6.41**	**5.32**	**5.39**
Masur	5.29	7	7.05	11.62	9.32	11.51	8.99	8.54	8.59
Gram	7.97	8.65	8.67	10.47	11.81	10.97	10.09	8.91	9.64

Name of crops	2000-01	2001-02	2002-03	2003-04	2004-05	2005-06	2006-07	2007-08	2008-09
Pea	9.04	8.43	7.82	12.33	13.41	12.39	11.08	10.41	10.49
Arhar	11.26	6.84	13	11.48	15.45	7.5	9.33	8.52	8.16
Moth	0	0	0	0	0	0	0	0	0
Total Pulses	**6.16**	**6.92**	**5.23**	**6.81**	**8.8**	**9.93**	**9.57**	**7.57**	**8.32**
Total food (Pulses+ Rice)	**10.41**	**10.82**	**8.02**	**11.14**	**11.67**	**11.68**	**12.33**	**9.22**	**12.4**
Lahi / Sarson	5.27	8.34	5.78	7.9	4.09	6.32	5.46	4.57	8.77
Alsi	2.18	4.55	5.8	5.06	5.13	4.16	3.31	2.67	5.69
Til	2.1	1.3	0.42	1.66	1.53	1.29	1.6	1.48	1.72
Rendi	0	0	0	0	0	0	0	0	0
Groundnut	8.05	6.13	1.68	9.78	7.38	8.66	7.32	5.64	8.48
Sunflower	11.08	19.3	14.36	16.7	19.65	0	16.26	15.36	19.53
Soyabean	6.15	7.35	1.62	10.73	4.13	7.95	9.51	6.91	8.39
Total Oilseeds	**5.86**	**5.8**	**1.56**	**7.78**	**4.61**	**6.2**	**5.66**	**4.3**	**6.47**
Other crops									
Sugarcane	417.19	466.18	451.52	495.76	602.91	225.12	404.39	190.52	230.47
Potato	213.11	246.62	23.99	209.15	142.88	224.62	220.4	222.19	205.46
Tobacco	0	0	0	0	0	0	0	0	0
Jute	0	0	0	0	0	0	0	0	0
Cotton	0	0		0	0		0	0	
Sanai	4.28	4.2	0	3.01	2.77	4.56	2.98	0	0
Turmeric	0	17.9	18.17	18.09	17.38	36.77	38.39	31.06	31.64

Source: http://updes.up.nic.in/spatrika/engspatrika/tab20.asp?formd=40+Lalitpur++++++++++++++++++++++&formy=0304
http://updes.up.nic.in/spatrika/engspatrika/tab20.asp?formd=40+Lalitpur++++++++++++++++++++++&formy=0607
http://updes.up.nic.in/spatrika/engspatrika/tab20.asp?formd=40+Lalitpur++++++++++++++++++++++&formy=0910

Table 18: Blockwise Operational Landholdings Agriculture Census 1995-96 & 2000-01

District	Less than 1.00		1.00 to 2.00		2.00 to 4.00		4.00 to10		Above 10		Total Number	
	Year 1995-96	Year 2000-01	Year 1995-96	Year 2000-01	Year 1995-96	Year 2000-01	Year 1995-96	Year 2000-01	Year 1995-96	Year 2000-01	Year 1995-96	Year 2000-01
Bar	37.81	39.75	34.92	37.41	18.10	16.47	7.83	5.54	1.33	0.82	23425	32282
Birdha	37.75	44.63	34.92	30.66	18.10	14.34	7.86	8.94	1.37	1.44	34357	29685

District	Less than 1.00		1.00 to 2.00		2.00 to 4.00		4.00 to10		Above 10		Total Number	
	Year 1995-96	Year 2000-01	Year 1995-96	Year 2000-01	Year 1995-96	Year 2000-01	Year 1995-96	Year 2000-01	Year 1995-96	Year 2000-01	Year 1995-96	Year 2000-01
Mahrauni	37.74	45.69	34.86	27.11	18.16	18.31	7.85	7.67	1.38	1.21	26548	26543
Mandawara	37.70	40.75	35.02	32.09	18.01	18.59	7.90	7.44	1.37	1.12	23427	24268
Total	**37.75**	**42.65**	**34.93**	**32.06**	**18.09**	**16.80**	**7.86**	**7.34**	**1.36**	**1.14**	**107757**	**112778**
Total District	**37.75**	**41.73**	**34.93**	**33.78**	**18.09**	**16.68**	**7.86**	**6.75**	**1.37**	**1.05**	**156169**	**177556**

Source: http://updes.up.nic.in/spatrika/engspatrika/tab24.asp?formd=40+Lalitpur++++++++++++++++++++++&formy=0001
http://updes.up.nic.in/spatrika/engspatrika/tab24.asp?formd=40+Lalitpur++++++++++++++++++++++&formy=0910

Table 19: Blockwise Irrigation Intensity in the district (in hectares)

Blockwise 2000-01

Block Name	Gross irrigated area	Net irrigated area	Irrigation Intensity
Bar	27714	27535	100.7
Birdha	34811	34679	100.4
Mahrauni	34616	34593	100.1
Mandawara	23872	23771	100.4
Total	**121013**	**120578**	**100.4**
Total District	**177677**	**176254**	**100.8**

Source: *http://updes.up.nic.in/spatrika/engspatrika/tab17.asp?formd=40+Lalitpur++++++++++++++++++++++&formy=0102*

Blockwise 2001-02

Bar	28890	28725	100.6
Birdha	38847	38012	102.2
Mahrauni	35340	35322	100.1
Mandawara	24563	24530	100.1
Total	**127640**	**126589**	**100.8**
Total District	**189699**	**187789**	**101.0**

Block Name	Gross irrigated area	Net irrigated area	Irrigation Intensity

Source: *http://updes.up.nic.in/spatrika/engspatrika/tab17.asp?formd=40+Lalitpur+++++++++++++++++++++++&formy=0203*

Blockwise 2002-03

Bar	25998	25862	100.5
Birdha	37815	37238	101.5
Mahrauni	30451	30411	100.1
Mandawara	23697	23664	100.1
Total	**117961**	**117175**	**100.7**
Total District	**172613**	**171355**	**100.7**

Source: *http://updes.up.nic.in/spatrika/engspatrika/tab17.asp?formd=40+Lalitpur+++++++++++++++++++++++&formy=0304*

Blockwise 2003-04

Bar	33121	32903	100.7
Birdha	46840	46669	100.4
Mahrauni	40728	40623	100.3
Mandawara	26789	26693	100.4
Total	**147478**	**146888**	**100.4**
Total District	**210013**	**208639**	**100.7**

Source: *http://updes.up.nic.in/spatrika/engspatrika/tab17.asp?formd=40+Lalitpur+++++++++++++++++++++++&formy=0405*

Blockwise 2004-05

Bar	36883	36354	101.5
Birdha	50057	49724	100.7
Mahrauni	42347	42337	100.0
Mandawara	29451	29358	100.3
Total	**158738**	**157773**	**100.6**
Total District	**226251**	**224852**	**100.6**

Block Name	Gross irrigated area	Net irrigated area	Irrigation Intensity

Source: *http://updes.up.nic.in/spatrika/engspatrika/tab17.asp?formd=40+Lalitpur++++++++++++++++++++++&formy=0506*

Blockwise 2005-06

Bar	40030	39660	100.9
Birdha	52632	52632	100.0
Mahrauni	44616	44616	100.0
Mandawara	31285	30607	102.2
Total	**168563**	**167515**	**100.6**
Total District	**242399**	**240778**	**100.7**

Source: *http://updes.up.nic.in/spatrika/engspatrika/tab17.asp?formd=40+Lalitpur++++++++++++++++++++++&formy=0607*

Blockwise 2006-07

Bar	36138	36021	100.3
Birdha	56456	56082	100.7
Mahrauni	45501	45475	100.1
Mandawara	32110	32011	100.3
Total	**170205**	**169589**	**100.4**
Total District	**244822**	**243446**	**100.6**

Source: *http://updes.up.nic.in/spatrika/engspatrika/tab17.asp?formd=40+Lalitpur++++++++++++++++++++++&formy=0708*

Blockwise 2007-08

Bar	7128	7065	100.9
Birdha	44973	44907	100.1
Mahrauni	35858	35854	100.0
Mandawara	27559	27555	100.0
Total	**115518**	**115381**	**100.1**

Block Name	Gross irrigated area	Net irrigated area	Irrigation Intensity
Total District	**163215**	**162317**	**100.6**

Source: *http://updes.up.nic.in/spatrika/engspatrika/tab17.asp?formd=40+Lalitpur+++++++++++++++++++++++&formy=0809*

Blockwise 2008-09

Bar	39512	39413	100.3
Birdha	55879	55576	100.5
Mahrauni	45818	45818	100.0
Mandawara	33906	33717	100.6
Total	**175115**	**174524**	**100.3**
Total District	**251096**	**249224**	**100.8**

Source: *http://updes.up.nic.in/spatrika/engspatrika/tab17.asp?formd=40+Lalitpur+++++++++++++++++++++++&formy=0910*

Table 20: Blockwise total area (hect.) irrigated by different sources in the district

Blockwise **2000-01**

Block Name	Canals	Tubewell		Wells	Ponds	Others	Total
		Public	Private				
Bar	35.86	0.00	1.21	42.36	3.56	17.01	34699
Birdha	34.38	0.00	2.73	27.62	0.86	34.40	35112
Mahrauni	57.55	2.55	4.92	19.37	2.17	13.43	31555
Mandawara	29.55	0.00	2.74	23.99	3.63	40.08	21815
Total	**39.88**	**0.65**	**2.87**	**29.02**	**2.45**	**25.14**	**123181**
Total District	**31.81**	**0.44**	**2.94**	**37.94**	**3.17**	**23.70**	**184773**

Source: *http://updes.up.nic.in/spatrika/engspatrika/tab18.asp?formd=40+Lalitpur+++++++++++++++++++++&formy=0001*

Blockwise **2001-02**

Block Name	Canals	Tubewell		Wells	Ponds	Others	Total
		Public	Private				

Bar	24.96	0.00	0.80	51.24	2.72	20.28	27535
Birdha	26.25	0.00	15.25	23.13	2.40	32.98	34679
Mahrauni	52.78	2.22	4.41	13.67	1.29	25.64	34593
Mandawara	24.74	0.56	2.67	20.72	5.24	46.07	23771
Total	**33.27**	**0.75**	**6.36**	**26.36**	**2.71**	**30.55**	**120578**
Total District	**26.66**	**0.51**	**5.16**	**38.26**	**3.03**	**26.38**	**176254**

Source: *http://updes.up.nic.in/spatrika/engspatrika/tab18.asp?formd=40+Lalitpur+++++++++++++++++++++&formy=0102*

Blockwise **2002-03**

Block Name	Canals	Tubewell		Wells	Ponds	Others	Total
		Public	Private				
Bar	25.00	0.00	0.56	49.44	3.56	21.43	28725
Birdha	33.09	0.00	17.22	21.65	3.10	24.93	38012
Mahrauni	45.87	0.00	9.95	15.98	0.64	27.56	35322
Mandawara	24.42	0.00	2.11	28.12	3.60	41.75	24530
Total	**33.14**	**0.00**	**8.48**	**27.63**	**2.62**	**28.13**	**126589**
Total District	**29.77**	**0.00**	**6.68**	**36.45**	**2.98**	**24.13**	**187789**

Source: *http://updes.up.nic.in/spatrika/engspatrika/tab18.asp?formd=40+Lalitpur+++++++++++++++++++++&formy=0203*

Blockwise **2003-04**

Block Name	Canals	Tubewell		Wells	Ponds	Others	Total
		Public	Private				
Bar	28.09	0.00	0.61	48.24	22.39	0.67	25862
Birdha	46.36	0.00	12.63	23.08	11.24	6.69	37238
Mahrauni	21.07	45.87	6.63	6.15	13.56	6.72	30411
Mandawara	15.79	0.00	1.73	51.42	19.84	11.22	23664
Total	**29.59**	**11.90**	**6.22**	**29.96**	**16.04**	**6.29**	**117175**
Total District	**29.20**	**8.14**	**4.69**	**34.33**	**18.16**	**5.49**	**171355**

Source: *http://updes.up.nic.in/spatrika/engspatrika/tab18.asp?formd=40+Lalitpur+++++++++++++++++++++&formy=0304*

Blockwise **2004-05**

Block Name	Canals	Tubewell		Wells	Ponds	Others	Total
		Public	Private				
Bar	29.16	0.00	8.63	39.18	22.25	0.77	36064
Birdha	45.29	0.00	16.90	22.62	14.18	1.01	45306
Mahrauni	38.51	0.00	19.81	14.06	25.35	2.27	25084
Mandawara	22.09	0.00	10.64	43.71	21.91	1.65	31631
Total	**34.53**	**0.00**	**13.84**	**30.22**	**20.09**	**1.32**	**138085**
Total District	**33.33**	**0.00**	**10.93**	**32.96**	**21.34**	**1.44**	**208639**

Source:http://updes.up.nic.in/spatrika/engspatrika/tab18.asp?formd=40+Lalitpur++++++++++++++++++++++&formy=0405

Blockwise **2005-06**

Block Name	Canals	Tubewell		Wells	Ponds	Others	Total
		Public	Private				
Bar	21.66	0.00	0.65	52.99	22.45	2.26	36354
Birdha	31.16	0.00	26.36	23.21	11.44	7.84	49724
Mahrauni	49.96	0.00	14.06	20.60	15.39	0.00	42337
Mandawara	23.34	0.00	12.20	22.27	42.20	0.00	29358
Total	**32.56**	**0.00**	**14.50**	**29.19**	**20.76**	**2.99**	**157773**
Total District	**33.32**	**0.00**	**11.68**	**34.77**	**16.97**	**3.26**	**224852**

Source:http://updes.up.nic.in/spatrika/engspatrika/tab18.asp?formd=40+Lalitpur++++++++++++++++++++++&formy=0506

Blockwise **2006-07**

Block Name	Canals	Tubewell		Wells	Ponds	Others	Total
		Public	Private				
Bar	22.81	0.00	1.24	52.37	20.56	3.02	39660
Birdha	32.66	0.00	29.79	20.28	5.79	11.47	52632
Mahrauni	49.32	0.10	12.29	18.56	19.73	0.00	44616
Mandawara	20.73	0.00	8.10	25.46	45.72	0.00	30607
Total	**32.59**	**0.03**	**14.41**	**28.37**	**20.29**	**4.32**	**167515**
Total District	**34.09**	**0.02**	**12.04**	**32.37**	**17.94**	**3.54**	**240778**

Source:http://updes.up.nic.in/spatrika/engspatrika/tab18.asp?formd=40+Lalitpur++++++++++++++++++++++&formy=0607

Blockwise **2007-08**

Block Name	Canals	Tubewell		Wells	Ponds	Others	Total
		Public	Private				
Bar	19.00	0.00	0.41	57.24	20.82	2.52	36021
Birdha	31.34	0.00	31.74	17.97	12.64	6.32	56082
Mahrauni	45.95	0.01	17.90	22.07	14.07	0.00	45475
Mandawara	20.34	0.12	12.01	23.98	43.54	0.00	32011
Total	**30.56**	**0.03**	**17.65**	**28.55**	**20.59**	**2.63**	**169589**
Total District	**35.34**	**0.02**	**15.05**	**29.48**	**17.07**	**3.05**	**243446**

Source:http://updes.up.nic.in/spatrika/engspatrika/tab18.asp?formd=40+Lalitpur++++++++++++++++++++++&formy=0708

Blockwise **2008-09**

Block Name	Canals	Tubewell		Wells	Ponds	Others	Total
		Public	Private				
Bar	4.42	0.00	16.53	53.11	21.32	4.63	7065
Birdha	14.91	0.22	50.47	16.39	14.58	3.43	44907
Mahrauni	7.02	0.25	63.01	18.32	11.19	0.21	35854
Mandawara	7.16	4.70	41.82	19.70	24.94	1.67	27555
Total	**9.97**	**1.29**	**50.22**	**20.03**	**16.41**	**2.08**	**115381**
Total District	**17.01**	**0.91**	**39.55**	**24.90**	**14.60**	**3.03**	**162317**

Source:http://updes.up.nic.in/spatrika/engspatrika/tab18.asp?formd=40+Lalitpur++++++++++++++++++++++&formy=0809

Blockwise **2009-10**

Block Name	Canals	Tubewell		Wells	Ponds	Others	Total
		Public	Private				
Bar	13.57	0.50	1.54	61.00	20.12	3.27	39413
Birdha	29.06	0.40	36.06	16.97	10.65	6.86	55576
Mahrauni	34.84	0.00	42.15	10.55	11.05	1.41	45818
Mandawara	18.26	1.27	32.16	22.67	22.90	2.74	33717

Total	**24.99**	**0.49**	**29.11**	**26.33**	**15.26**	**3.82**	**174524**
Total District	**30.99**	**0.34**	**22.51**	**28.61**	**14.19**	**3.36**	**249224**

Source: *http://updes.up.nic.in/spatrika/engspatrika/tab18.asp?formd=40+Lalitpur++++++++++++++++++++++&formy=0910*

Table 21: Blockwise status of sources of irrigation in district / block (Position on 31st march)

Blockwise 2000-01

Block Name	Canal Length (Km)	Govt. Tubewell (No.)	Permanent wells (No.)	Rahat (No.)	Ground pumpset (No.)	Boring pumpset (No.)	Private tubewell (No.)	Bandhi (Hect)	Hose const. (No.)	Gul const. (km)
Bar	234	0	3284	5050	1149	882	12	0	0	0
Birdha	61	0	2368	636	2150	925	113	0	0	0
Mahrauni	133	1	2464	360	1434	1126	62	0	0	0
Mandawara	69	0	3086	320	1047	1099	39	0	0	0
Total	**497**	**1**	**11202**	**6366**	**5780**	**4032**	**226**	**0**	**0**	**0**
Total District	**649**	**1**	**19617**	**17446**	**10382**	**6934**	**359**	**0**	**0**	**0**

Source: *http://updes.up.nic.in/spatrika/engspatrika/tab23.asp?formd=40+Lalitpur+++++++++++++++++++++++&formy=0001*

Blockwise 2001-02

Block Name	Canal Length (Km)	Govt. Tubewell (No.)	Permanent wells (No.)	Rahat (No.)	Ground pumpset (No.)	Boring pumpset (No.)	Private tubewell (No.)	Bandhi (Hect)	Hose const. (No.)	Gul const. (km)
Bar	234	0	4258	5050	117	882	12	0	0	0
Birdha	61	0	3333	636	114	925	113	0	0	0
Mahrauni	133	1	3434	360	112	1142	62	0	0	0
Mandawara	69	0	4076	320	97	1105	39	0	0	0
Total	**497**	**1**	**15101**	**6366**	**440**	**4054**	**226**	**0**	**0**	**0**
Total District	**649**	**1**	**25469**	**17446**	**674**	**6973**	**359**	**0**	**0**	**0**

Source: *http://updes.up.nic.in/spatrika/engspatrika/tab23.asp?formd=40+Lalitpur++++++++++++++++++++++&formy=0102*

Blockwise 2002-03

Block Name	Canal Length (Km)	Govt. Tubewell (No.)	Permanent wells (No.)	Rahat (No.)	Ground pumpset (No.)	Boring pumpset (No.)	Private tubewell (No.)	Bandhi (Hect)	Hose const. (No.)	Gul const. (km)
Bar	234	0	4276	5050	160	885	12	0	0	0
Birdha	61	0	3351	636	168	930	113	0	0	0
Mahrauni	133	1	3452	360	152	1145	62	0	0	0
Mandawara	69	0	4097	320	155	1107	39	0	0	0
Total	**497**	**1**	**15176**	**6366**	**635**	**4067**	**226**	**0**	**0**	**0**
Total District	**649**	**1**	**25580**	**17446**	**963**	**7001**	**359**	**0**	**0**	**0**

Source: *http://updes.up.nic.in/spatrika/engspatrika/tab23.asp?formd=40+Lalitpur++++++++++++++++++++++&formy=0203*

Blockwise 2003-04

Block Name	Canal Length (Km)	Govt. Tubewell (No.)	Permanent wells (No.)	Rahat (No.)	Pumpsets				Ground pumpset (No.)
					Electricity Run (No.)	Diesel Run (No.)	Other (No.)	Total (No.)	
Bar	234	0	4276	275	0	172	19	191	12
Birdha	61	0	3351	260	1	165	17	183	94
Mahrauni	133	1	3452	279	0	143	10	153	79
Mandawara	69	0	4097	242	0	120	14	134	69
Total	**497**	**1**	**15176**	**1056**	**1**	**600**	**60**	**661**	**254**
Total District	**649**	**1**	**25580**	**1651**	**3**	**943**	**94**	**1040**	**358**

Source: *http://updes.up.nic.in/spatrika/engspatrika/tab232004.asp?formd=40+Lalitpur++++++++++++++++++++++&formy=0304*

Blockwise 2004-05

Block Name	Canal	Govt.	Permanent	Rahat	Pumpsets	Ground

	Length (Km)	Tubewell (No.)	wells (No.)	(No.)	Electricity Run (No.)	Diesel Run (No.)	Other (No.)	Total (No.)	pumpset (No.)
Bar	234	0	4291	454	0	162	19	181	12
Birdha	61	0	3368	430	1	180	17	198	94
Mahrauni	133	1	3470	475	0	185	10	195	79
Mandawara	69	0	4114	436	0	109	14	123	69
Total	**497**	**1**	**15243**	**1795**	**1**	**636**	**60**	**697**	**254**
Total District	**649**	**1**	**25681**	**2706**	**3**	**971**	**94**	**1068**	**469**

Source: *http://updes.up.nic.in/spatrika/engspatrika/tab232004.asp?formd=40+Lalitpur++++++++++++++++++++++&formy=0405*

Blockwise 2005-06

Block Name	Canal Length (Km)	Govt. Tubewell (No.)	Permanent wells (No.)	Rahat (No.)	Pumpsets				Ground pumpset (No.)
					Electricity Run (No.)	Diesel Run (No.)	Other (No.)	Total (No.)	
Bar	234	0	4298	510	0	168	19	187	26
Birdha	61	0	3374	486	1	186	17	204	193
Mahrauni	133	1	3476	531	0	191	10	201	170
Mandawara	69	0	4122	494	0	112	14	126	148
Total	**497**	**1**	**15270**	**2021**	**1**	**657**	**60**	**718**	**537**
Total District	**649**	**1**	**25722**	**3044**	**3**	**1004**	**94**	**1101**	**745**

Source: *http://updes.up.nic.in/spatrika/engspatrika/tab232004.asp?formd=40+Lalitpur++++++++++++++++++++++&formy=0506*

Blockwise 2006-07

Block Name	Canal Length (Km)	Govt. Tubewell (No.)	Permanent wells (No.)	Rahat (No.)	Pumpsets				Ground pumpset (No.)
					Electricity Run (No.)	Diesel Run (No.)	Other (No.)	Total (No.)	
Bar	234	0	4345	638	0	177	19	196	26

Birdha	61	0	3374	565	1	186	17	204	247
Mahrauni	133	1	3490	645	0	192	10	202	234
Mandawara	69	0	4132	579	0	156	14	170	214
Total	**497**	**1**	**15341**	**2427**	**1**	**711**	**60**	**772**	**721**
Total District	**649**	**1**	**25838**	**3593**	**3**	**1065**	**94**	**1162**	**953**

Source: *http://updes.up.nic.in/spatrika/engspatrika/tab232004.asp?formd=40+Lalitpur++++++++++++++++++++++&formy=0607*

Blockwise 2007-08

Block Name	Canal Length (Km)	Govt. Tubewell (No.)	Permanent wells (No.)	Rahat (No.)	Pumpsets				Ground pumpset (No.)
					Electricity Run (No.)	Diesel Run (No.)	Other (No.)	Total (No.)	
Bar	234	0	4456	706	0	336	19	355	0
Birdha	61	0	3147	723	1	220	17	238	404
Mahrauni	133	1	3286	636	0	405	10	415	287
Mandawara	69	0	2638	601	0	50	14	64	358
Total	**497**	**1**	**13527**	**2666**	**1**	**1011**	**60**	**1072**	**1049**
Total District	**649**	**1**	**25971**	**4061**	**3**	**1171**	**94**	**1268**	**1288**

Source: *http://updes.up.nic.in/spatrika/engspatrika/tab232004.asp?formd=40+Lalitpur++++++++++++++++++++++&formy=0708*

Blockwise 2008-09

Block Name	Canal Length (Km)	Govt. Tubewell (No.)	Permanent wells (No.)	Rahat (No.)	Pumpsets				Ground pumpset (No.)
					Electricity Run (No.)	Diesel Run (No.)	Other (No.)	Total (No.)	
Bar	234	0	4426	706	0	320	40	360	2
Birdha	61	0	3147	723	3	230	24	257	499
Mahrauni	215	1	3286	636	0	428	10	438	329
Mandawara	69	0	2638	778	0	44	20	64	398
Total	**579**	**1**	**13497**	**2843**	**3**	**1022**	**94**	**1119**	**1228**

Total District	825	1	26003	4438	3	1228	94	1325	1506

Source: *http://updes.up.nic.in/spatrika/engspatrika/tab232004.asp?formd=40+Lalitpur+++++++++++++++++++++++&formy=0809*

Blockwise 2009-10

Block Name	Canal Length (Km)	Govt. Tubewell (No.)	Permanent wells (No.)	Rahat (No.)	Pumpsets				Ground pumpset (No.)
					Electricity Run (No.)	Diesel Run (No.)	Other (No.)	Total (No.)	
Bar	234	0	4476	728	0	320	40	360	2
Birdha	61	0	3197	723	3	230	24	257	534
Mahrauni	215	1	3335	803	0	428	10	438	358
Mandawara	69	0	2688	950	0	84	20	104	433
Total	**579**	**1**	**13696**	**3204**	**3**	**1062**	**94**	**1159**	**1327**
Total District	**825**	**1**	**26202**	**4799**	**3**	**1268**	**94**	**1365**	**1605**

Source: *http://updes.up.nic.in/spatrika/engspatrika/tab232004.asp?formd=40+Lalitpur+++++++++++++++++++++++&formy=0910*

Table 22: Blockwise number of cattle according to animal census 1997 and Average per family

Block Name	Bovine (Desi)				Bovine (cross breed)				Total Bovine	Mahish Jaatiya			
	More than 3 yrs (Male)	More than 3 yrs (Females)	Calf (Males & Females)	Total	More than 2,5 yrs (Male)	More than 2,5 yrs (Female)	Calf (Males & Females)	Total		More than 3 yrs (Male)	More than 3 yrs (Females)	Calf (Males & Females)	Total
Bar	20417	12632	33485	66534	0	0	0	0	66534	292	10498	13615	24405
Birdha	16696	22129	18135	56960	3	14	9	26	56986	336	10450	8400	19186
Mahrauni	19127	18805	17082	55014	0	9	6	15	55029	400	9819	7889	18108
Mandawara	20876	19264	19429	59569	0	0	0	0	59569	462	8067	8042	16571
Total	**77116**	**72830**	**88131**	**238077**	**3**	**23**	**15**	**41**	**238118**	**1490**	**38834**	**37946**	**78270**
Total District	**126155**	**124626**	**149719**	**400500**	**4**	**72**	**71**	**147**	**400647**	**2806**	**68520**	**66655**	**137981**

Block Name	Sheep			Total goat (Male & Female)	Total (horse & pony)	Pig			Total animals	Avg. Animal per family	Total cock, hen & chicks	Other poultry	Total poultry
	Pure	Cross breed	Total			Pure	Cross breed	Total					
Bar	5192	816	6008	25880	11	84	0	84	122924	7	6481	0	6481
Birdha	2284	0	2284	22782	32	786	0	786	102060	5	8910	4	8914
Mahrauni	5092	0	5092	19448	2	282	0	282	97961	6	9177	12	9189
Mandawara	4202	0	4202	18489	33	861	0	861	99725	6	8123	0	8123
Total	**16770**	**816**	**17586**	**86599**	**78**	**2013**	**0**	**2013**	**422670**	**6**	**32691**	**16**	**32707**
Total District	**29674**	**816**	**30490**	**148244**	**271**	**3886**	**177**	**4063**	**721797**	**5**	**61732**	**35**	**61767**

Source: http://updes.up.nic.in/spatrika/engspatrika/tab29.asp?formd=40+Lalitpur++++++++++++++++++++++&formy=0001

Table 22: Blockwise number of cattle according to animal census 2003 and Average per family

Block Name	Bovine (Desi)				Bovine (cross breed)				Total Bovine	Mahish Jaatiya			
	More than 3 yrs (Male)	More than 3 yrs (Females)	Calf (Males & Females)	Total	More than 2,5 yrs (Male)	More than 2,5 yrs (Female)	Calf (Males & Females)	Total		More than 3 yrs (Male)	More than 3 yrs (Females)	Calf (Males & Females)	Total
Bar	24193	24315	29269	77777	43	96	90	229	78006	276	13206	14472	27954
Birdha	17446	27979	33100	78525	33	97	84	214	78739	321	13308	9301	22930
Mahrauni	16535	20615	29710	66860	46	132	122	300	67160	378	12987	8643	22008
Mandawara	17198	19095	25733	62026	36	78	67	181	62207	446	10684	10689	21819
Total	**75372**	**92004**	**117812**	**285188**	**158**	**403**	**363**	**924**	**286112**	**1421**	**50185**	**43105**	**94711**
Total District	**132830**	**147718**	**183048**	**463596**	**247**	**646**	**558**	**1451**	**465047**	**2704**	**86228**	**74814**	**163746**

Block Name	Sheep			Total goat (Male & Female)	Total (horse & pony)	Pig			Total animals	Avg. Animal per family	Total cock, hen & chicks	Other poultry	Total poultry
	Pure	Cross breed	Total			Pure	Cross breed	Total					
Bar	2004	57	2061	26805	8	52	0	52	134886	6	7033	0	7033
Birdha	1108	0	1108	23716	18	754	0	754	127265	5	9462	24	9486
Mahrauni	2103	0	2103	20428	1	250	0	250	111950	5	9719	32	9751
Mandawara	1213	0	1213	20051	21	828	0	828	106139	5	8675	0	8675
Total	**6428**	**57**	**6485**	**91000**	**48**	**1884**	**0**	**1884**	**480240**	**5**	**34889**	**56**	**34945**
Total District	**12159**	**57**	**12216**	**153714**	**160**	**3662**	**366**	**4028**	**798979**	**5**	**65111**	**98**	**65209**

Table 23 : Reservoir Fish Production

Blockwise 2000-01

Block Name	Departmental reservoir			Distribution of Angulikao (in thousands)	Revenue from distributed Angulikao (Rs.)	Private reservoir		
	No.	Area (Hectare)	Production (quintal)			No.	Area (Hectare)	Production (quintal)
Bar	0	-	-	15	-	0	-	-
Birdha	0	-	-	2	-	0	-	-
Mahrauni	0	-	-	22	-	0	-	-
Mandawara	1	2125	-	9	-	0	-	-
Total	**1**	**2125**	**0**	**48**	**0**	**0**	**0**	**0**
Total District	**3**	**18250**	**1411**	**106**	**-**	**0**	**-**	**-**

Source: *http://updes.up.nic.in/spatrika/engspatrika/tab31.asp?formd=40+Lalitpur+++++++++++++++++++++++&formy=0001*

Blockwise 2001-02

Block Name	Departmental reservoir			Distribution of Angulikao (in thousands)	Revenue from distributed Angulikao (Rs.)	Private reservoir		
	No.	Area (Hectare)	Production (quintal)			No.	Area (Hectare)	Production (quintal)
Bar	0	-	-	1100	-	0	-	-
Birdha	0	-	-	590	-	0	-	-
Mahrauni	0	-	-	1085	-	0	-	-
Mandawara	1	2125	-	500	-	0	-	-
Total	**1**	**2125**	**0**	**3275**	**0**	**0**	**0**	**0**
Total District	**3**	**18250**	**89**	**12000**	**-**	**0**	**-**	**-**

Source: *http://updes.up.nic.in/spatrika/engspatrika/tab31.asp?formd=40+Lalitpur++++++++++++++++++++++&formy=0102*

Blockwise 2002-03

Block Name	Departmental reservoir			Distribution of Angulikao (in thousands)	Revenue from distributed Angulikao (Rs.)	Private reservoir		
	No.	Area (Hectare)	Production (quintal)			No.	Area (Hectare)	Production (quintal)
Bar	0	-	-	500	-	0	-	-
Birdha	0	-	-	1500	-	0	-	-
Mahrauni	0	-	-	500	-	0	-	-
Mandawara	1	2125	-	850	-	0	-	-
Total	**1**	**2125**	**0**	**3350**	**0**	**0**	**0**	**0**
Total District	**3**	**8563.1**	**290**	**13000**	**-**	**0**	**-**	**-**

Source: *http://updes.up.nic.in/spatrika/engspatrika/tab31.asp?formd=40+Lalitpur++++++++++++++++++++++&formy=0203*

Blockwise 2003-04

Block Name	Departmental reservoir			Distribution of Angulikao (in thousands)	Revenue from distributed Angulikao (Rs.)	Private reservoir		
	No.	Area (Hectare)	Production (quintal)			No.	Area (Hectare)	Production (quintal)
Bar	0	-	-	700	-	0	-	-
Birdha	0	-	-	1300	-	0	-	-
Mahrauni	0	-	-	700	-	0	-	-
Mandawara	1	2125	-	500	-	0	-	-
Total	**1**	**2125**	**0**	**3200**	**0**	**0**	**0**	**0**
Total District	**3**	**18250**	**-**	**13000**	**-**	**0**	**-**	**-**

Source:*http://updes.up.nic.in/spatrika/engspatrika/tab31.asp?formd=40+Lalitpur++++++++++++++++++++++&formy=0304*

Blockwise 2004-05

Block Name	Departmental reservoir			Distribution of Angulikao (in thousands)	Revenue from distributed Angulikao (Rs.)	Private reservoir		
	No.	Area (Hectare)	Production (quintal)			No.	Area (Hectare)	Production (quintal)
Bar	0	-	-	1000	10000	0	-	-
Birdha	0	-	-	3000	60000	0	-	-
Mahrauni	0	-	-	4000	70100	0	-	-
Mandawara	0	-	-	3000	19900	0	-	-
Total	**0**	**0**	**0**	**11000**	**160000**	**0**	**0**	**0**
Total District	**1**	**12647**	**804**	**14000**	**220350**	**0**	**-**	**-**

Source:*http://updes.up.nic.in/spatrika/engspatrika/tab31.asp?formd=40+Lalitpur+++++++++++++++++++++++&formy=0405*

Blockwise 2005-06

Block Name	Departmental reservoir			Distribution of Angulikao (in thousands)	Revenue from distributed Angulikao (Rs.)	Private reservoir		
	No.	Area (Hectare)	Production (quintal)			No.	Area (Hectare)	Production (quintal)
Bar	0	-	-	1000	10000	0	-	-
Birdha	0	-	-	3000	60000	0	-	-
Mahrauni	0	-	-	4000	70100	0	-	-
Mandawara	0	-	-	2500	19900	0	-	-
Total	**0**	**0**	**0**	**10500**	**160000**	**0**	**0**	**0**
Total District	**1**	**12647**	**804**	**14200**	**220350**	**0**	**-**	**-**

Source:*http://updes.up.nic.in/spatrika/engspatrika/tab31.asp?formd=40+Lalitpur+++++++++++++++++++++++&formy=0506*

Blockwise 2006-07

Block Name	Departmental reservoir			Distribution of Angulikao (in thousands)	Revenue from distributed Angulikao (Rs.)	Private reservoir		
	No.	Area (Hectare)	Production (quintal)			No.	Area (Hectare)	Production (quintal)
Bar	0	-	-	2140	30000	0	-	-
Birdha	0	-	-	2700	17000	0	-	-
Mahrauni	0	-	-	1900	12000	0	-	-
Mandawara	0	-	-	2100	20000	0	-	-
Total	**0**	**0**	**0**	**8840**	**79000**	**0**	**0**	**0**

Total District	**1**	**126.47**	**255**	**15450**	**164325**	**0**	**-**	**-**

Source: *http://updes.up.nic.in/spatrika/engspatrika/tab31.asp?formd=40+Lalitpur+++++++++++++++++++++++&formy=0607*

Blockwise 2007-08

Block Name	Departmental reservoir			Distribution of Angulikao (in thousands)	Revenue from distributed Angulikao (Rs.)	Private reservoir		
	No.	Area (Hectare)	Production (quintal)			No.	Area (Hectare)	Production (quintal)
Bar	0	-	-	1020	11500	0	-	-
Birdha	0	-	-	1000	15500	0	-	-
Mahrauni	0	-	-	2850	37000	0	-	-
Mandawara	0	-	-	1375	17800	0	-	-
Total	**0**	**0**	**0**	**6245**	**81800**	**0**	**0**	**0**
Total District	**1**	**126.47**	**950**	**10578**	**148300**	**0**	**-**	**-**

Source: *http://updes.up.nic.in/spatrika/engspatrika/tab31.asp?formd=40+Lalitpur+++++++++++++++++++++++&formy=0708*

Blockwise 2008-09

Block Name	Departmental reservoir			Distribution of Angulikao (in thousands)	Revenue from distributed Angulikao (Rs.)	Private reservoir		
	No.	Area (Hectare)	Production (quintal)			No.	Area (Hectare)	Production (quintal)
Bar	0	-	-	2037	25625	0	-	-
Birdha	0	-	-	3030	34000	0	-	-
Mahrauni	0	-	-	2800	25000	0	-	-
Mandawara	0	-	-	3000	34000	0	-	-

Total	**0**	**0**	**0**	**10867**	**118625**	**0**	**0**	**0**
Total District	**1**	**126.47**	**400**	**16067**	**218625**	**0**	**-**	**-**

Source:http://updes.up.nic.in/spatrika/engspatrika/tab31.asp?formd=40+Lalitpur++++++++++++++++++++++&formy=0809

Blockwise 2009-10

Block Name	**Departmental reservoir**			**Distribution of Angulikao (in thousands)**	**Revenue from distributed Angulikao (Rs.)**	**Private reservoir**		
	No.	**Area (Hectare)**	**Production (quintal)**			**No.**	**Area (Hectare)**	**Production (quintal)**
Bar	0	-	-	1080	-	0	-	-
Birdha	0	-	-	308	-	0	-	-
Mahrauni	0	-	-	2045	-	0	-	-
Mandawara	0	-	-	485	-	0	-	-
Total	**0**	**0**	**0**	**3918**	**0**	**0**	**0**	**0**
Total District	**1**	**126.47**	**80**	**8103**	**-**	**0**	**-**	**-**

Source:*http://updes.up.nic.in/spatrika/engspatrika/tab31.asp?formd=40+Lalitpur++++++++++++++++++++++&formy=0910*

Annexure 3.2 - Primary Data Tables of UP Bundelkhand

Banda

Table 1 : Castewise Landholding Size (in Percentage)

Block Name	Land Holding Size	General		OBC		SC		ST		Total
		No.	(%)	No.	(%)	No.	(%)	No.	(%)	
Command										
Baberu	Landless	0	0.00	3	75.00	0	0.00	1	25.00	4
	Marginal	1	6.25	11	68.75	4	25.00	0	0.00	16
	Small	3	27.27	7	63.64	1	9.09	0	0.00	11
	Large	3	33.33	3	33.33	3	33.33	0	0.00	9
	Total	**7**	**17.50**	**24**	**60.00**	**8**	**20.00**	**1**	**2.50**	**40**
Naraini	Landless	0	0.00	0	0.00	5	100.00	0	0.00	5
	Marginal	3	18.75	6	37.50	5	31.25	2	12.50	16
	Small	4	36.36	6	54.55	1	9.09	0	0.00	11
	Large	5	62.50	2	25.00	1	12.50	0	0.00	8
	Total	**12**	**30.00**	**14**	**35.00**	**12**	**30.00**	**2**	**5.00**	**40**
Tindwari	Landless	1	10.00	5	50.00	4	40.00	0	0.00	10
	Marginal	8	27.59	8	27.59	9	31.03	4	13.79	29
	Small	5	35.71	5	35.71	2	14.29	2	14.29	14
	Large	10	58.82	4	23.53	1	5.88	2	11.76	17
	Total	**24**	**34.29**	**22**	**31.43**	**16**	**22.86**	**8**	**11.43**	**70**
Total	Landless	1	5.26	8	42.11	9	47.37	1	5.26	19
	Marginal	12	19.67	25	40.98	18	29.51	6	9.84	61
	Small	12	33.33	18	50.00	4	11.11	2	5.56	36
	Large	18	52.94	9	26.47	5	14.71	2	5.88	34
	Total	**43**	**28.67**	**60**	**40.00**	**36**	**24.00**	**11**	**7.33**	**150**
Non-Command										
Baberu	Landless	2	28.57	4	57.14	1	14.29	0	0.00	7
	Marginal	3	12.00	14	56.00	6	24.00	2	8.00	25

Block Name	Land Holding Size	General		OBC		SC		ST		Total
		No.	(%)	No.	(%)	No.	(%)	No.	(%)	
	Small	5	33.33	6	40.00	4	26.67	0	0.00	15
	Large	7	53.85	6	46.15	0	0.00	0	0.00	13
	Total	**17**	**28.33**	**30**	**50.00**	**11**	**18.33**	**2**	**3.33**	**60**
Naraini	Landless	2	20.00	6	60.00	2	20.00	0	0.00	10
	Marginal	9	33.33	14	51.85	4	14.81	0	0.00	27
	Small	3	21.43	8	57.14	2	14.29	1	7.14	14
	Large	3	33.33	4	44.44	2	22.22	0	0.00	9
	Total	**17**	**28.33**	**32**	**53.33**	**10**	**16.67**	**1**	**1.67**	**60**
Tindwari	Landless	1	50.00	1	50.00	0	0.00	0	0.00	2
	Marginal	5	31.25	6	37.50	5	31.25	0	0.00	16
	Small	4	57.14	3	42.86	0	0.00	0	0.00	7
	Large	2	40.00	1	20.00	1	20.00	1	20.00	5
	Total	**12**	**40.00**	**11**	**36.67**	**6**	**20.00**	**1**	**3.33**	**30**
Total	Landless	5	26.32	11	57.89	3	15.79	0	0.00	19
	Marginal	17	25.00	34	50.00	15	22.06	2	2.94	68
	Small	12	33.33	17	47.22	6	16.67	1	2.78	36
	Large	12	44.44	11	40.74	3	11.11	1	3.70	27
	Total	**46**	**30.67**	**73**	**48.67**	**27**	**18.00**	**4**	**2.67**	**150**

(Definition : Marginal farmers upto 1 Ha., small farmers up to 2 Ha. and Large farmers above 2 Ha.)

Table 2: Type of Family-Man Headed, Women Headed & Joint or Single

Block Name	Type of family	Male		Female		Total	Male		Female		Total
		No.	(%)	No.	(%)		No.	(%)	No.	(%)	
		Command					Non-Command				
Baberu	Joint	17	94.44	1	5.56	18	28	90.32	3	9.68	31
	Single	18	81.82	4	18.18	22	25	86.21	4	13.79	29
	Total	**35**	**87.50**	**5**	**12.50**	**40**	**53**	**88.33**	**7**	**11.67**	**60**
Naraini	Joint	13	86.67	2	13.33	15	19	100.00		0.00	19
	Single	23	92.00	2	8.00	25	35	85.37	6	14.63	41
	Total	**36**	**90.00**	**4**	**10.00**	**40**	**54**	**90.00**	**6**	**10.00**	**60**

Block Name	Type of family	Male		Female		Total	Male		Female		Total
		No.	(%)	No.	(%)		No.	(%)	No.	(%)	
Tindwari	Joint	30	88.24	4	11.76	34	7	100.00		0.00	7
	Single	30	83.33	6	16.67	36	19	82.61	4	17.39	23
	Total	**60**	**85.71**	**10**	**14.29**	**70**	**26**	**86.67**	**4**	**13.33**	**30**
District Total	Joint	60	89.55	7	10.45	67	54	94.74	3	5.26	57
	Single	71	85.54	12	14.46	83	79	84.95	14	15.05	93
	Total	**131**	**87.33**	**19**	**12.67**	**150**	**133**	**88.67**	**17**	**11.33**	**150**

Table 3 : Sex-wise Number of Family Members (above 7 Years and Number and percentage of Literates)

Name of Block	Persons (7 years & above)			Literate people			Literacy percentage		
	Male	Female	Total	Male	Female	Total	Male	Female	Total
Command									
Baberu	156	128	284	138	94	232	88.46	73.44	81.69
Naraini	130	115	245	108	71	179	83.08	61.74	73.06
Tindwari	284	209	493	211	146	357	74.30	69.86	72.41
Total	**570**	**452**	**1022**	**457**	**311**	**768**	**80.18**	**68.81**	**75.15**
Non-Command									
Baberu	243	172	415	178	115	293	73.25	66.86	70.60
Naraini	192	159	351	135	92	227	70.31	57.86	64.67
Tindwari	92	68	160	70	47	117	76.09	69.12	73.13
Total	**527**	**399**	**926**	**383**	**254**	**637**	**72.68**	**63.66**	**68.79**

Table 4: Living Conditions: Type of House, Toilet Facility and Electric Connection.

Name of Block	Type of House	Toilet Facility (%)				Total	Electricity Connection (%)			
		No Toilet		Pit Toilet			Yes		No	
		No.	(%)	No.	(%)		No.	(%)	No.	(%)
Command										
Baberu	Kuchha	16	72.73	6	27.27	22	12	54.55	10	45.45
	Pacca	3	30.00	7	70.00	10	6	60.00	4	40.00
	Kuchha/Pacca	5	62.50	3	37.50	8	6	75.00	2	25.00
	Chhappar	0	0.00	0	0.00	0	0	0.00	0	0.00

Name of Block	Type of House	Toilet Facility (%)				Total	Electricity Connection (%)			
		No Toilet		Pit Toilet			Yes		No	
		No.	(%)	No.	(%)		No.	(%)	No.	(%)
	Total	**24**	**60.00**	**16**	**40.00**	**40**	**24**	**60.00**	**16**	**40.00**
Naraini	Kuchha	24	77.42	7	22.58	31	5	16.13	26	83.87
	Pacca	2	33.33	4	66.67	6	4	66.67	2	33.33
	Kuchha/Pacca	0	0.00	3	100.00	3	1	33.33	2	66.67
	Chhappar	0	0.00	0	0.00	0	0	0.00	0	0.00
	Total	**26**	**65.00**	**14**	**35.00**	**40**	**10**	**25.00**	**30**	**75.00**
Tindwari	Kuchha	41	71.93	16	28.07	57	28	49.12	29	50.88
	Pacca	1	25.00	3	75.00	4	4	100.00	0	0.00
	Kuchha/Pacca	3	33.33	6	66.67	9	6	66.67	3	33.33
	Chhappar	0	0.00	0	0.00	0	0	0.00	0	0.00
	Total	**45**	**64.29**	**25**	**35.71**	**70**	**38**	**54.29**	**32**	**45.71**
District Total	Kuchha	81	73.64	29	26.36	110	45	40.91	65	59.09
	Pacca	6	30.00	14	70.00	20	14	70.00	6	30.00
	Kuchha/Pacca	8	40.00	12	60.00	20	13	65.00	7	35.00
	Chhappar	0	0.00	0	0.00	0	0	0.00	0	0.00
	Total	**95**	**63.33**	**55**	**36.67**	**150**	**72**	**48.00**	**78**	**52.00**
Non-Command										
Baberu	Kuchha	35	83.33	7	16.67	42	17	40.48	25	59.52
	Pacca	5	50.00	5	50.00	10	6	60.00	4	40.00
	Kuchha/Pacca	2	25.00	6	75.00	8	6	75.00	2	25.00
	Chhappar	0	0.00	0	0.00	0	0	0.00	0	0.00
	Total	**42**	**70.00**	**18**	**30.00**	**60**	**29**	**48.33**	**31**	**51.67**
Naraini	Kuchha	51	92.73	4	7.27	55	19	34.55	36	65.45
	Pacca	1	33.33	2	66.67	3	2	66.67	1	33.33
	Kuchha/Pacca	2	100.00	0	0.00	2	1	50.00	1	50.00
	Chhappar	0	0.00	0	0.00	0	0	0.00	0	0.00
	Total	**54**	**90.00**	**6**	**10.00**	**60**	**22**	**36.67**	**38**	**63.33**
Tindwari	Kuchha	20	90.91	2	9.09	22	9	40.91	13	59.09
	Pacca	2	40.00	3	60.00	5	4	80.00	1	20.00

Name of Block	Type of House	Toilet Facility (%)				Total	Electricity Connection (%)			
		No Toilet		Pit Toilet			Yes		No	
		No.	(%)	No.	(%)		No.	(%)	No.	(%)
	Kuchha/Pacca	1	33.33	2	66.67	3	2	66.67	1	33.33
	Chhappar	0	0.00	0	0.00	0	0	0.00	0	0.00
	Total	**23**	**76.67**	**7**	**23.33**	**30**	**15**	**50.00**	**15**	**50.00**
District Total	Kuchha	106	89.08	13	10.92	119	45	37.82	74	62.18
	Pacca	8	44.44	10	55.56	18	12	66.67	6	33.33
	Kuchha/Pacca	5	38.46	8	61.54	13	9	69.23	4	30.77
	Chhappar	0	0.00	0	0.00	0	0	0.00	0	0.00
	Total	**119**	**79.33**	**31**	**20.67**	**150**	**66**	**44.00**	**84**	**56.00**

Table 5 : Fuel Used for Cooking (in Percentage)

Block Name	Fuel for Cooking										
	Firewood		Cow dung Cake		firewood/cow dung cake		Kerosene		LPG		Total
	No.	(%)	No.	(%)	No.	(%)	No.	(%)	No.	(%)	
Command											
Baberu	17	42.50	12	30.00	6	15.00	2	5.00	3	7.50	40
Naraini	19	47.50	11	27.50	8	20.00	2	5.00	0	0.00	40
Tindwari	30	42.86	11	15.71	22	31.43	0	0.00	7	10.00	70
District Total	**66**	**44.00**	**34**	**22.67**	**36**	**24.00**	**4**	**2.67**	**10**	**6.67**	**150**
Non-Command											
Baberu	20	33.33	16	26.67	19	31.67	0	0.00	5	8.33	60
Naraini	38	63.33	18	30.00	3	5.00	0	0.00	1	1.67	60
Tindwari	18	60.00	6	20.00	2	6.67	0	0.00	4	13.33	30
District Total	**76**	**50.67**	**40**	**26.67**	**24**	**16.00**	**0**	**0.00**	**10**	**6.67**	**150**

Table 6 : Source and Quality of Drinking Water (in Percentage)

Block Name	Source of Drinking Water (%)												Total	Quality of Drinking Water (%)					
	Government Handpump		Government Tap		Open well/ Pond		Private Handpamp		Private Tap		Tubewell			Clean		Unclean		Fluoride affected	
	No.	(%)	No.	(%)	No.	(%)	No.	(%)	No.	(%)	No.	(%)		No.	(%)	No.	(%)	No.	(%)
Command																			
Baberu	15	37.50	15	37.50	0	0.00	6	15.00	4	10.00	0	0.00	40	38	95.00	2	5.00	0	0.00
Naraini	22	55.00	3	7.50	7	17.50	4	10.00	4	10.00	0	0.00	40	36	90.00	4	10.00	0	0.00
Tindwari	53	75.71	7	10.00	0	0.00	7	10.00	3	4.29	0	0.00	70	68	97.14	1	1.43	1	1.43
District Total	**90**	**60.00**	**25**	**16.67**	**7**	**4.67**	**17**	**11.33**	**11**	**7.33**	**0**	**0.00**	**150**	**142**	**94.67**	**7**	**4.67**	**1**	**0.67**
Non-Command																			
Baberu	36	60.00	11	18.33	4	6.67	4	6.67	4	6.67	1	1.67	60	51	85.00	9	15.00	0	0.00
Naraini	39	65.00	5	8.33	4	6.67	10	16.67	2	3.33	0	0.00	60	53	88.33	7	11.67	0	0.00
Tindwari	24	80.00	1	3.33	0	0.00	2	6.67	2	6.67	1	3.33	30	23	76.67	7	23.33	0	0.00
District Total	**99**	**66.00**	**17**	**11.33**	**8**	**5.33**	**16**	**10.67**	**8**	**5.33**	**2**	**1.33**	**150**	**127**	**84.67**	**23**	**15.33**	**0**	**0.00**

Table 7 : Family Assets : Transport (%)

Block Name	Tractor		Bullock cart		Tempo		Car		Moped/Bike		Bicycle		No Response		Total
	No.	(%)	No.	(%)	No.	(%)	No.	(%)	No.	(%)	No.	(%)	No.	(%)	
Command															
Baberu	7	20.00	1	2.86		0.00	0	0.00	15	42.86	31	88.57	5	12.50	35
Naraini	2	6.06	3	9.09		0.00	0	0.00	7	21.21	33	100.00	7	17.50	33
Tindwari	6	10.71	5	8.93		0.00	2	3.57	29	51.79	43	76.79	14	20.00	56
District Total	**15**	**12.10**	**9**	**7.26**	**0**	**0.00**	**2**	**1.61**	**51**	**41.13**	**107**	**86.29**	**26**	**17.33**	**124**
Non-Command															
Baberu	4	7.84	3	5.88		0.00	1	1.96	16	31.37	47	92.16	9	15.00	51
Naraini	2	4.88	3	7.32	1	2.44	0	0.00	10	24.39	36	87.80	19	31.67	41
Tindwari	1	6.25	3	18.75		0.00	2	12.50	4	25.00	16	100.00	14	46.67	16
District Total	**7**	**6.48**	**9**	**8.33**	**1**	**0.93**	**3**	**2.78**	**30**	**27.78**	**99**	**91.67**	**42**	**28.00**	**108**

Table 8 : Family Assets : Agricultural Implements

Block Name	Tractor	Ferrying trolley	Wood plow	Herrow	Thresher	Pump Set	No Response	Total
Command								
Baberu	7	6	16	15	4	6	4	36
Naraini	2	3	22	13	1	9	4	36
Tindwari	6	7	33	22	5	5	9	61
District Total	**15**	**16**	**71**	**50**	**10**	**20**	**17**	**133**
Non-Command								
Baberu	4	3	25	26	2	4	7	53
Naraini	2	1	23	21	1	2	9	51
Tindwari	1	3	16	12	1	2	2	28
District Total	**7**	**7**	**64**	**59**	**4**	**8**	**18**	**132**

Table 9 : Family Assets: Ownership of Livestock

Block Name	Livestock	Command			Non-Command		
		No. of Families Owning	No. of Livestock	Average Livestock per Family	No. of Families Owning	No. of Livestock	Average Livestock per Family
Baberu	Cow	21	32	1.52	36	67	1.86
	Buffalo	22	51	2.32	29	57	1.97
	Goat/Sheep	9	24	2.67	17	129	7.59
	Bullock	2	4	2.00	10	24	2.40
	Total owning Livestock	**34**	**111**	**3.26**	**50**	**277**	**5.54**
Naraini	Cow	25	48	1.92	22	38	1.73
	Buffalo	25	55	2.20	36	85	2.36
	Goat/Sheep	6	15	2.50	5	46	9.20
	Bullock	10	22	2.20	6	11	1.83
	Total owning Livestock	**34**	**140**	**4.12**	**48**	**180**	**3.75**
Tindwari	Cow	47	82	1.74	16	33	2.06
	Buffalo	47	105	2.23	20	40	2.00
	Goat/Sheep	19	56	2.95	5	28	5.60
	Bullock	18	49	2.72	4	8	2.00

Block Name	Livestock	Command			Non-Command		
		No. of Families Owning	No. of Livestock	Average Livestock per Family	No. of Families Owning	No. of Livestock	Average Livestock per Family
	Total owning Livestock	**58**	**292**	**5.03**	**23**	**109**	**4.74**
District Total	Cow	93	162	1.74	74	138	1.86
	Buffalo	94	211	2.24	85	182	2.14
	Goat/Sheep	34	95	2.79	27	203	7.52
	Bullock	30	75	2.50	20	43	2.15
	Total owning Livestock	**126**	**543**	**4.31**	**121**	**566**	**4.68**

Table 10: Source-wise Average Gross Annual Income, Expenditure and Net Income per Family

Block Name	*Source*	Total Income (Rs. In Average)	Total Expenditure (Rs. In Average)	Net Income (Rs. In Average)	Total Income (Rs. In Average)	Total Expenditure (Rs. In Average)	Net Income (Rs. In Average)
		Command			Non-Command		
Baberu	Agriculturecultureculture	64472	26891	37581	54368	24972	29396
	Animal Husbandry	35300	14250	21050	22909	10273	12636
	Sevice	207222	30333	176889	118000	25556	92444
	Wage labor	37767	6406	31361	41217	6152	35065
	Other Business (shop / Home industry)	27500	7167	20333	37952	10286	27667
	Total Average	**74452**	**17009**	**57443**	**54889**	**15448**	**39442**
Naraini	Agriculture	51143	20234	30909	32620	17006	15614
	Animal Husbandry	19854	8688	11167	31167	10778	20389
	Sevice	77429	12571	64857	54333	17250	37083
	Wage labor	40900	9667	31233	48647	10588	38059
	Other Business (shop / Home industry)	66625	39688	26938	115714	20286	95429
	Total Average	**51190**	**18169**	**33021**	**56496**	**15182**	**41315**
Tindwari	Agriculture	72825	22728	50097	73054	20964	52089

		Total Income (Rs. In Average)	Total Expenditure (Rs. In Average)	Net Income (Rs. In Average)	Total Income (Rs. In Average)	Total Expenditure (Rs. In Average)	Net Income (Rs. In Average)
	Animal Husbandry	23895	8342	15553	36429	12143	24286
	Sevice	93778	14417	79361	86600	21000	65600
	Wage labor	36759	8983	27776	35017	7100	27917
	Other Business (shop / Home industry) / Home industry)	36101	13656	22444	39061	18727	20333
	Total Average	**52671**	**13625**	**39046**	**54032**	**15987**	**38045**
Total Average	Agriculture	62813	23284	39529	53347	20981	32367
	Animal Husbandry	26350	10427	15923	30168	11064	19104
	Sevice	126143	19107	107036	86311	21269	65043
	Wage labor	38475	8352	30123	41627	7947	33680
	Other Business (shop / Home industry) / Home industry)	43409	20170	23238	64242	16433	47810
	Total Average	**59438**	**16268**	**43170**	**55139**	**15539**	**39601**

Table 11: Annual Average Expenditure on Education, Health, Consumption etc.

Block Name	Item of Expenditure	Command		Non-Command	
		No. of Families	Average Expenditure per family	No. of Families	Average Expenditure per family
Baberu	Education	32	7384	51	5773
	Health	39	5029	60	4129
	Consumption Related	40	38305	60	36776
	Other	39	5359	60	6033
Naraini	Education	33	4061	41	6924
	Health	40	3790	60	4528
	Consumption Related	40	28683	60	26292
	Other	39	5474	56	5225
Tindwari	Education	57	8721	21	7219

Block Name	Item of Expenditure	Command		Non-Command	
		No. of Families	Average Expenditure per family	No. of Families	Average Expenditure per family
	Health	70	4497	29	3559
	Consumption Related	70	34721	30	35100
	Other	67	6216	28	5857
District Total	**Education**	**122**	**7110**	**113**	**6427**
	Health	**149**	**4447**	**149**	**4427**
	Consumption Related	**150**	**34066**	**150**	**33691**
	Other	**145**	**5786**	**144**	**5571**

Table 12: Annual Savings: Percent of Families who saved Money, Place deposited and Average Savings per family.

Block Name	Where savings						Total Average Saving		
	Bank		Post office		Others or yourself				
	No. of Families	Saving Amount	No. of Families	Saving Amount	No. of Families	Saving Amount	Saving Amount	No. of Families	Average Saving
Command									
Baberu	11	23775	3	1275	4	8500	33550	18	1864
Naraini	8	11108	3	1380	7	21445	33933	18	1885
Tindwari	7	9840	2	5247	5	15600	30687	14	2192
Total	**26**	**44723**	**8**	**7901.67**	**16**	**45545.5**	**98170**	**50**	**1963**
Non-Command									
Baberu	5	7534	1	600	4	6000	14134	10	1413
Naraini	5	7692	2	1000	4	12255	20947	11	1904
Tindwari	8	8660	1	2123	2	24706	35489	11	3226
Total	**18**	**23886**	**4**	**3723**	**10**	**42960**	**70569**	**32**	**2205**

Table 13: Number of Indebted Families, Average Loan and Average Outstanding per family

Block Name	Loan		Current Outstanding	
	Total No. of Indebted HH.	Average Loan	Total No. of Indebted HH.	Average Current Outstanding
Command				
Baberu	20	22085	20	19060
Naraini	22	8209	22	6971
Tindwari	26	10577	26	9412
District Total Average	**68**	**13196**	**68**	**11460**
Non-Command				
Baberu	36	17347	36	16398
Naraini	27	16640	27	13525
Tindwari	19	10008	19	8211
District Total Average	**82**	**15414**	**82**	**13555**

Table 13: Number of Indebted Families, Purpose wise, Sourcewise average Loan and Average Outstanding.

Name of Block	Source of Loan	Bank		Money Lender		Relative/Friend	
		Average Loan Amount per Indebted H.H.	Average Current Outstanding	Average Loan Amount per Indebted H.H.	Average Current Outstanding	Average Loan Amount per Indebted H.H.	Average Current Outstanding
Command							
Baberu	Consumption	67500	47500	5500	3750	0	0
	Health	0	0	22500	22500	0	0
	Education	0	0	0	0	0	0
	Production	13070	12370	0	0	0	0
	Marriage Related	30000	27500	0	0	0	0
	No. of Household indebted	**16**	**16**	**4**	**4**	**0**	**0**
	Total Loan	**385700**	**328700**	**56000**	**52500**	**0**	**0**
	Average Loan	**24106**	**20544**	**14000**	**13125**	**0**	**0**
Naraini	Consumption	0	0	25000	12500	10000	10000
	Health	0	0	0	0	0	0

Name of Block	Source of Loan	Bank		Money Lender		Relative/Friend	
		Average Loan Amount per Indebted H.H.	Average Current Outstanding	Average Loan Amount per Indebted H.H.	Average Current Outstanding	Average Loan Amount per Indebted H.H.	Average Current Outstanding
	Education	0	0	0	0	0	0
	Production	5846	5675	10000	10000	6920	6920
	Marriage Related	0	0	0	0	0	0
	No. of Household indebted	**13**	**13**	**3**	**3**	**6**	**6**
	Total Loan	**76000**	**73769**	**60000**	**35000**	**44600**	**44600**
	Average Loan	**5846**	**5675**	**20000**	**11667**	**7433**	**7433**
Tindwari	Consumption	0	0	27000	27000	40000	20000
	Health	0	0	30000	30000	23000	23000
	Education	0	0	0	0	0	0
	Production	4147	3718	10000	7000	8750	8750
	Marriage Related	0	0	0	0	0	0
	No. of Household indebted	**17**	**17**	**5**	**5**	**4**	**4**
	Total Loan	**70500**	**63206**	**124000**	**121000**	**80500**	**60500**
	Average Loan	**4147**	**3718**	**24800**	**24200**	**20125**	**15125**
District Total	Consumption	67500	47500	19167	14417	25000	15000
	Health	0	0	26250	26250	23000	23000
	Education	0	0	0	0	0	0
	Production	6930	6517	10000	8500	7443	7443
	Marriage Related	30000	27500	0	0	0	0
	No. of Household indebted	**46**	**46**	**12**	**12**	**10**	**10**
	Total Loan	**532200**	**465675**	**240000**	**208500**	**125100**	**105100**
	Average Loan	**11570**	**10123**	**20000**	**17375**	**12510**	**10510**

Table 13 : Number of Indebted Families, Purpose wise, Sourcewise average Loan and Average Outstanding

Name of Block	Source of Loan	Bank		Money Lender		Relative/Friend	
		Average Loan Amount per Indebted H.H.	Average Current Outstanding	Average Loan Amount per Indebted H.H.	Average Current Outstanding	Average Loan Amount per Indebted H.H.	Average Current Outstanding
Command							
Baberu	Consumption	67500	47500	5500	3750	0	0
	Health	0	0	22500	22500	0	0
	Education	0	0	0	0	0	0
	Production	13070	12370	0	0	0	0
	Marriage Related	30000	27500	0	0	0	0
	No. of Household indebted	**16**	**16**	**4**	**4**	**0**	**0**
	Total Loan	**385700**	**328700**	**56000**	**52500**	**0**	**0**
	Average Loan	**24106**	**20544**	**14000**	**13125**	**0**	**0**
Naraini	Consumption	0	0	25000	12500	10000	10000
	Health	0	0	0	0	0	0
	Education	0	0	0	0	0	0
	Production	5846	5675	10000	10000	6920	6920
	Marriage Related	0	0	0	0	0	0
	No. of Household indebted	**13**	**13**	**3**	**3**	**6**	**6**
	Total Loan	**76000**	**73769**	**60000**	**35000**	**44600**	**44600**
	Average Loan	**5846**	**5675**	**20000**	**11667**	**7433**	**7433**
Tindwari	Consumption	0	0	27000	27000	40000	20000
	Health	0	0	30000	30000	23000	23000
	Education	0	0	0	0	0	0
	Production	4147	3718	10000	7000	8750	8750
	Marriage Related	0	0	0	0	0	0
	No. of Household indebted	**17**	**17**	**5**	**5**	**4**	**4**
	Total Loan	**70500**	**63206**	**124000**	**121000**	**80500**	**60500**

Name of Block	Source of Loan	Bank		Money Lender		Relative/Friend	
		Average Loan Amount per Indebted H.H.	Average Current Outstanding	Average Loan Amount per Indebted H.H.	Average Current Outstanding	Average Loan Amount per Indebted H.H.	Average Current Outstanding
	Average Loan	**4147**	**3718**	**24800**	**24200**	**20125**	**15125**
District Total	Consumption	67500	47500	19167	14417	25000	15000
	Health	0	0	26250	26250	23000	23000
	Education	0	0	0	0	0	0
	Production	6930	6517	10000	8500	7443	7443
	Marriage Related	30000	27500	0	0	0	0
	No. of Household indebted	**46**	**46**	**12**	**12**	**10**	**10**
	Total Loan	**532200**	**465675**	**240000**	**208500**	**125100**	**105100**
	Average Loan	**11570**	**10123**	**20000**	**17375**	**12510**	**10510**
Non-Command							
Baberu	Consumption	24214	19500	22500	25000	50000	50000
	Health	0	0	37500	37500	30000	30000
	Education	0	0	0	0	0	0
	Production	4412	4048	0	0	0	0
	Marriage Related	35000	35000	20000	20000	30000	30000
	No. of Household indebted	**26**	**26**	**5**	**5**	**5**	**5**
	Total Loan	**314500**	**275324**	**140000**	**145000**	**170000**	**170000**
	Average Loan	**12096**	**10589**	**28000**	**29000**	**34000**	**34000**
Naraini	Consumption	41667	19000	40000	35000	20333	20333
	Health	0	0	32500	32500	0	0
	Education	0	0	0	0	0	0
	Production	4268	3887	0	0	0	0
	Marriage Related	50000	50000	0	0	0	0
	No. of Household indebted	**20**	**20**	**4**	**4**	**3**	**3**
	Total Loan	**243286**	**169188**	**145000**	**135000**	**61000**	**61000**

Name of Block	Source of Loan	Bank		Money Lender		Relative/Friend	
		Average Loan Amount per Indebted H.H.	Average Current Outstanding	Average Loan Amount per Indebted H.H.	Average Current Outstanding	Average Loan Amount per Indebted H.H.	Average Current Outstanding
	Average Loan	**12164**	**8459**	**36250**	**33750**	**20333**	**20333**
Tindwari	Consumption	0	0	13667	13000	0	0
	Health	0	0	0	0	0	0
	Education	0	0	0	0	0	0
	Production	6510	4214	0	0	0	0
	Marriage Related	40000	40000	18000	18000	0	0
	No. of Household indebted	**15**	**15**	**4**	**4**	**0**	**0**
	Total Loan	**131143**	**99000**	**59000**	**57000**	**0**	**0**
	Average Loan	**8743**	**6600**	**14750**	**14250**	**#DIV/0!**	**#DIV/0!**
District Total	Consumption	29450	19350	23714	22714	27750	27750
	Health	0	0	35000	35000	30000	30000
	Education	0	0	0	0	0	0
	Production	4988	4043	0	0	0	0
	Marriage Related	40000	40000	19000	19000	30000	30000
	No. of Household indebted	**61**	**61**	**13**	**13**	**8**	**8**
	Total Loan	**688929**	**543511**	**344000**	**337000**	**231000**	**231000**
	Average Loan	**11294**	**8910**	**26462**	**25923**	**28875**	**28875**

Table 14: Condition of Poverty

Block Name	No money for treatment of illness	No money for daughters marriage	No money for school fees of children	No Response	Total
Command					
Baberu	6	0	5	29	40
Naraini	3	1	3	33	40
Tindwari	3	3	4	60	70
Total	**12**	**4**	**12**	**122**	**150**

Block Name	No money for treatment of illness	No money for daughters marriage	No money for school fees of children	No Response	Total
Non-Command					
Baberu	7	1	7	45	60
Naraini	15	2	11	32	60
Tindwari	3	0	4	23	30
Total	**25**	**3**	**22**	**100**	**150**

Table 15: Families member engaged in Mining, adverse effect on Health and safety measures taken

Block Name	Member engaged in Mining			adverse effected on Helth				Safety Measures adopted					
	Yes	No	Total	Yes	(%)	No	(%)	Yes	(%)	Partial	(%)	No	(%)
Command													
Baberu	3	37	40	0	0.00	3	100.00	0	0.00	0	0.00	0	0.00
Naraini	1	39	40	0	0.00	1	100.00	0	0.00	0	0.00	0	0.00
Tindwari	2	68	70	0	0.00	2	100.00	0	0.00	0	0.00	0	0.00
District Total	**6**	**144**	**150**	**0**	**0.00**	**6**	**100.00**	**0**	**0.00**	**0**	**0.00**	**0**	**0.00**
Non-Command													
Baberu	1	59	60	0	0.00	1	100.00	0	0.00	0	0.00	0	0.00
Naraini	7	53	60	6	85.71	1	14.29	0	0.00	2	33.33	4	66.67
Tindwari	2	28	30	0	0.00	2	100.00	0	0.00	0	0.00	0	0.00
District Total	**10**	**140**	**150**	**6**	**60.00**	**4**	**40.00**	**0**	**0.00**	**2**	**33.33**	**4**	**66.67**

Table 16: Migration Status and Whether Seasonal or Permanent Migration

Block Name	Place of Migration	Permanent		Seasonal		Total	
		Male	Female	Male	Female	Male	Fmale
Command							
Baberu	Workers migrated out of district but within the State	2	0	1	0	3	0
	Workers migrated Out of the State	7	0	2	0	9	0
	Total	**9**	**0**	**3**	**0**	**12**	**0**
Naraini	Workers migrated out of district but within the State	4	0	1	0	5	0
	Workers migrated Out of the State	0	0	7	2	7	2
	Total	**4**	**0**	**8**	**2**	**12**	**2**

Block Name	Place of Migration	Permanent		Seasonal		Total	
		Male	Female	Male	Female	Male	Fmale
Tindwari	Workers migrated out of district but within the State	0	0	0	0	0	0
	Workers migrated Out of the State	0	0	0	0	0	0
	Total	**0**	**0**	**0**	**0**	**0**	**0**
Total	Workers migrated out of district but within the State	6	0	2	0	8	0
	Workers migrated Out of the State	7	0	9	2	16	2
	Total	**13**	**0**	**11**	**2**	**24**	**2**
Non-Command							
Baberu	Workers migrated out of district but within the State	0	0	5	0	5	0
	Workers migrated Out of the State	6	0	2	0	8	0
	Total	**6**	**0**	**7**	**0**	**13**	**0**
Naraini	Workers migrated out of district but within the State	8	1	3	3	11	4
	Workers migrated Out of the State	6	0	6	0	12	0
	Total	**14**	**1**	**9**	**3**	**23**	**4**
Tindwari	Workers migrated out of district but within the State	3	1	0	0	3	1
	Workers migrated Out of the State	0	0	1	0	1	0
	Total	**3**	**1**	**1**	**0**	**4**	**1**
Total	Workers migrated out of district but within the State	11	2	8	3	19	5
	Workers migrated Out of the State	12	0	9	0	21	0
	Total	**23**	**2**	**17**	**3**	**40**	**5**

Table 17: Main Reason for Migrations

Block Name	Place of Migration	Employment		Business		Total	
		Male	Female	Male	Female	Male	Fmale
Command							
Baberu	Workers migrated out of district but within the State	3	0	0	0	3	0
	Workers migrated Out of the State	9	0	0	0	9	0
	Total	**12**	**0**	**0**	**0**	**12**	**0**
Naraini	Workers migrated out of district but within the State	4	0	1	0	5	0
	Workers migrated Out of the State	7	1	0	1	7	2
	Total	**13**	**4**	**1**	**1**	**12**	**2**

Block Name	Place of Migration	Employment		Business		Total	
		Male	Female	Male	Female	Male	Fmale
Tindwari	Workers migrated out of district but within the State	0	0	0	0	0	0
	Workers migrated Out of the State	0	0	0	0	0	0
	Total	**0**	**0**	**0**	**0**	**0**	**0**
District Total	Workers migrated out of district but within the State	7	0	1	0	8	0
	Workers migrated Out of the State	16	1	0	1	16	2
	Total	**23**	**4**	**1**	**1**	**24**	**2**
Non-Command							
Baberu	Workers migrated out of district but within the State	5	0	0	0	5	0
	Workers migrated Out of the State	7	0	1	0	8	0
	Total	**10**	**0**	**1**	**0**	**13**	**0**
Naraini	Workers migrated out of district but within the State	7	3	4	1	11	4
	Workers migrated Out of the State	9	0	3	0	12	0
	Total	**15**	**1**	**6**	**1**	**23**	**4**
Tindwari	Workers migrated out of district but within the State	3	1	0	0	3	1
	Workers migrated Out of the State	0	0	1	0	1	0
	Total	**3**	**0**	**1**	**0**	**4**	**1**
District Total	Workers migrated out of district but within the State	15	3	3	1	19	5
	Workers migrated Out of the State	16	1	5	0	21	0
	Total	**31**	**4**	**8**	**1**	**40**	**5**

Table 18: Area Affected by Water Logging/Flood/Barran & Unculturable/Drought and Duration (Months/Year)

Block Name	Reason	Families Affected	Area Affected (Ha.)	Average Period (in months / year)
Command				
Baberu	Water logging/Flood	4	4	3
	Barren	10	11	12
	Drought	3	4	6
Naraini	Water logging	0	0	0
	Barren	0	0	0
	Drought	7	9	6

Block Name	Reason	Families Affected	Area Affected (Ha.)	Average Period (in months / year)
Tindwari	Water logging	1	15	2
	Barren	1	3	12
	Drought	4	9	5
Total	Water logging	5	19	9
	Barren	11	14	6
	Drought	14	22	5
	Total	**30**	**54**	**7**
Non-Command				
Baberu	Water logging/Flood	0	0	0
	Barren	14	15	12
	Drought	17	48	4
Naraini	Water logging	0	0	0
	Barren	5	3	12
	Drought	14	13	7
Tindwari	Water logging	0	0	0
	Barren	3	17	12
	Drought	7	67	6
Total	Water logging	0	0	8
	Barren	22	35	8
	Drought	38	129	8
	Total	**60**	**164**	**8**

Table 19: Depth of Ground Water

Block Name	Command	Non-Command
	Average of Water level (In Feet)	**Average of Water level (In Feet)**
Baberu	More than 30 ft	More than 30 ft
Naraini	More than 30 ft	More than 30 ft
Tindwari	More than 30 ft	More than 30 ft
District Average	**More than 30 ft**	**More than 30 ft**

Table 20 Preferred Source of Irrigation in case Ground Water Level is Very Deep.

Block Name	Canal	Tubewell	Reservoir / Dam	Canal / Tubewell	No Response	Total
Command						
Baberu	30	4	3	0	3	40
Naraini	21	16	0	0	3	40
Tindwari	29	27	3	0	11	70
Total	**80**	**47**	**6**	**0**	**17**	**150**
Non-Command						
Baberu	34	20	2	0	4	60
Naraini	11	37	1	3	8	60
Tindwari	3	25	0	0	2	30
Total	**48**	**82**	**3**	**3**	**14**	**150**

Table 21 : Months During which Canal Water Land is High and when it is very Dry

Block Name	High water Level (Months)	No. of Respondent	No Water in Canal (Months)	No. of Respondent	No Response/ Landless
Baberu	November	2	May	2	62
	December	36	June	36	
Naraini	November	0	May	6	64
	December	36	June	30	
Tindwari	November	39	May	49	39
	December	22	June	12	
District Total		**135**		**135**	**165**

Note: Non-command Not Applicable

Table 22 : Period of Heavy Rains

Block Name	Heavy rainy season		
	Months	No. of Respondent/ Landless	
		Command	Non-Command
Baberu	July to August	40	60
Naraini	July to August	40	60
Tindwari	July to August	70	30

Block Name	Heavy rainy season		
	Months	No. of Respondent/ Landless	
		Command	Non-Command
District Total		**150**	**150**

Table 23 : Period when sufficient water for Irrigation is not available.

Block Name	Sufficient water not available between : Month/ Year	No. Respondent	
		Command	Non-Command
Baberu	January - February	36	53
Naraini	January - February	35	50
Tindwari	January - February	60	28
Total		**131**	**131**

Table 24: Crops Ever affected by Drought and Such occurances in the last 10 years

Block Name	Command (Number of time crop Affected in Last 10 Years)										
	1	2	3	4	5	6	7	8	9	10	Total
Baberu	0	7	5	12	1	0	0	1	0	3	29
Naraini	2	11	6	4	3	0	0	1	0	1	28
Tindwari	1	10	9	7	7	4	0	0	1	0	39
District Total	**2**	**23**	**24**	**28**	**11**	**0**	**1**	**3**	**0**	**5**	**96**

Block Name	Non- Command (Number of time crop Affected in Last 10 Years)										
	1	2	3	4	5	6	7	8	9	10	Total
Baberu	1	6	7	14	7	6	2	2	0	2	47
Naraini	0	5	13	12	7	0	1	1	0	1	40
Tindwari	1	1	3	8	6	1	4	1	0	0	25
District Total	**2**	**12**	**23**	**34**	**20**	**7**	**7**	**4**	**0**	**3**	**112**

Table 25 : Farmers Get Soil Fertility Tested &Number of Times farmers got soil Fertility Tested in Last 10 years

Block Name	Command								
	Farmers Get Soil Fertility Tested		No Response/ Landless	Number of Times farmers got soil Fertility Tested in Last 10 years					
	Yes	No		1	2	3	4	5	Total
Baberu	4	32	4	0	2	0	2	0	4
Naraini	10	25	5	4	4	1	1	0	10
Tindwari	10	50	10	2	4	4	0	0	10
District Total	**24**	**107**	**19**	**6**	**10**	**5**	**3**	**0**	**24**

Block Name	Non-Command								
	Farmers Get Soil Fertility Tested		No Response/ Landless	Number of Times farmers got soil Fertility Tested in Last 10 years					
	Yes	No		1	2	3	4	5	Total
Baberu	2	51	7	0	1	0	0	1	2
Naraini	6	44	10	0	4	1	1	0	6
Tindwari	2	26	2	0	1	0	0	1	2
District Total	**10**	**121**	**19**	**0**	**6**	**1**	**1**	**2**	**10**

Table 26 : Reduction in Soil Fertility and Reasons

Block Name	Command						
	Reduction in Soil Fertility		No Response/ Landless	If Fertility Reduced, Reasons			
	Yes	No		Water Logging	High Water Level	Sodicity	Others
Baberu	14	22	4	4	2	4	4
Naraini	19	16	5	1	7	4	7
Tindwari	14	46	10	2	4	6	2
District Total	**47**	**84**	**19**	**7**	**13**	**14**	**13**

Block Name	Non-Command

Block Name	Command						
	Reduction in Soil Fertility		No Response/ Landless	If Fertility Reduced, Reasons			
	Yes	No		Water Logging	High Water Level	Sodicity	Others
	Reduction in Soil Fertility		No Response/ Landless	If Fertility Reduced, Reasons			
	Yes	No		Water Logging	High Water Level	Sodicity	Others
Baberu	18	35	7	0	6	5	7
Naraini	17	33	10	1	3	5	8
Tindwari	7	21	2	1	2	1	3
District Total	**42**	**89**	**19**	**2**	**11**	**11**	**18**

Table 27 : Barrenness of Land and Period when First Noticed

Block Name	Command						
	Barrenness of Land		No Response/ Landless	Period			
	Yes	No		1 Year Before	3 Year Before	5 Year Before	Long Back
Baberu	10	26	4	0	0	10	0
Naraini	3	32	5	0	0	3	0
Tindwari	2	58	10	0	0	2	0
District Total	**15**	**116**	**19**	**0**	**0**	**15**	**0**

Block Name	Non-Command						
	Barrenness of Land		No Response/ Landless	Period			
	Yes	No		1 Year Before	3 Year Before	5 Year Before	Long Back
Baberu	14	39	7	0	0	14	0
Naraini	6	44	10	0	0	6	0
Tindwari	3	25	2	0	0	3	0
District Total	**23**	**108**	**19**	**0**	**0**	**23**	**0**

Table 28: Main crops at Present, 5 years back and 10 years and their Production (Qtl./ Ha.)

Name of Block	Crops	Production (Qtl./ Ha.)					
		Command			Non-Command		
		Present Year	5 Years Before	10 Years Before	Present Year	5 Years Before	10 Years Before
Baberu	Wheat	22.1	19.7	21.3	18.5	16.5	18.1
	Jwar/ Bajra	7.5	5.6	6.5	6.8	5.5	6.5
	Pulses	6.4	4.3	5.7	5.4	4.5	5.9
	Oilseeds	3.1	2.1	2.9	2.3	2.5	2.0
Naraini	Wheat	22.95	18.1	20.9	18.5	16.4	19.1
	Jwar/ Bajra	8.2	5.2	7.3	7.05	5.9	6.8
	Pulses	6.5	3.5	6.1	6.39	4.3	6.0
	Oilseeds	4.1	1.9	3.9	2.55	2.0	2.5
Tindwari	Wheat	21.8	18.6	21.1	18.2	17.6	17.6
	Jwar/ Bajra	8.2	8.5	7.0	7.2	5.0	7.3
	Pulses	6.2	5.3	5.8	6.2	4.5	6.1
	Oilseeds	3.2	2.5	2.8	3.1	1.9	4.2
District (Average)	**Wheat**	**22.3**	**18.8**	**21.1**	**18.4**	**16.8**	**18.3**
	Jwar/ Bajra	**8.0**	**6.4**	**6.9**	**7.0**	**5.5**	**6.8**
	Pulses	**6.4**	**4.4**	**5.9**	**6.0**	**4.4**	**6.0**
	Oilseeds	**3.5**	**2.2**	**3.2**	**2.7**	**2.1**	**2.9**

Table 29 : Reason if Production Increased/ Declined (Multiple Response)

Name of Block	Increase/ Decreased	Command							
		Reasons 1	Nos.	Reasons 2	Nos.	Reasons 3	Nos.	Reasons 4	Nos.
Baberu	Increase of Production	Proper Fertilizers Use	2	Use of HYV Seed	1	Timely Irrigation	1	-	-
	Declined	Irrigation Problem	5	Shortage of Fertilizer	2	Lack of HYV	1	Poor Rain	1
Naraini	Increase of Production	Timely Irrigation	1	Proper Fertilizers Use	1	-	-	-	-
	Declined	Shortage of Fertilizer	2	Problem of wild animals	1	Irrigation Problem	3	Poor Rain	1

Name of Block	Increase/ Decreased	Command							
		Reasons 1	Nos.	Reasons 2	Nos.	Reasons 3	Nos.	Reasons 4	Nos.
Tindwari	Increase of Production	Timely Irrigation	3	Use of HYV Seed	2	Proper Fertilizers Use	2	-	-
	Declined	Irrigation Problem	3	Shortage of Fertilizer	2	Problem of wild animals	1	Poor Rain	1

Name of Block	Increase/ Decreased	Non-Command							
		Reasons 1	Nos.	Reasons 2	Nos.	Reasons 3	Nos.	Reasons 4	Nos.
Baberu	Increase of Production	Use of HYV Seed	2	Proper Fertilizers Use	1	-	-	-	-
	Declined	Irrigation Problem	3	Lack of HYV Seed	2	Shortage of Fertilizer	2	Problem of wild animals	1
Naraini	Increase of Production	Timely Irrigation	2	Proper Fertilizers Use	1	Timely Irrigation	-	-	-
	Declined	Irrigation Problem	3	Lack of HYV Seed	2	Irrigation Problem	2	Problem of wild animals	1
Tindwari	Increase of Production	Timely Irrigation	2	Proper Fertilizers Use	1	-	-	-	-
	Declined	Irrigation Problem	3	Problem of wild animals	2	Shortage of Fertilizer	2	Poor Rain	1

Table 30: Other crops or vegetable sown in between Rabi, Kharif and Zaid

Block Name	Command		Non-Command	
	Yes	No	Yes	No
Baberu	0	36	0	53
Naraini	0	35	0	50
Tindwari	0	61	0	28
District Total	**0**	**132**	**0**	**131**

Table 31: Command & Non-command wise Total sown area & area sown in Rabi, Kharif

Block Name	Village Position	Total Sown area (Ha.)	Sown Area in Rabi (%)	Sown Area in Kharif (%)
Baberu	Command	113.36	57.58	42.42
	Non Command	151.57	65.63	34.37
Total		**264.93**	**62.19**	**37.81**
Naraini	Command	98.97	60.03	39.97
	Non Command	84.54	71.35	28.65
Total		**183.51**	**65.24**	**34.76**
Tindwari	Command	190.45	72.02	27.98
	Non Command	59.08	57.30	42.70
Total		**249.53**	**68.53**	**31.47**
District Total		**697.97**	**65.26**	**34.74**

Table 32: Total Sown Area and total Irrigated Land

Block Name	Command			Non-Command		
	Sown Area (Ha.)	Area Irrigated		Sown Area (Ha.)	Area Irrigated	
		Ha.	%		Ha.	%
Baberu	113.4	41.7	36.8	151.6	42.1	27.8
Naraini	99.0	39.5	40.0	84.5	15.7	18.5
Tindwari	190.5	83.1	43.6	59.1	17.9	30.4
District Total	**402.8**	**164.4**	**40.1**	**295.2**	**75.7**	**25.6**

Table 33 : Area and Source of Irrigation (Multiple Response)

Block Name	Total Irrigated land (Ha.)	Command (Source of Irrigation)					
		Canal (%)	Reservoir/ Dam (%)	Private Tubewell/ Pumpset (%)	Govt. Tubewell (%)	Rainfed (%)	Pond/well & etc. (%)
Karvi	41.7	70.77	31.72	0.00	0.00	16.58	2.30
Manikpur	39.5	45.02	48.71	0.00	0.00	18.01	0.00
Ram Nagar	83.1	46.02	63.26	1.20	0.00	23.89	0.00
District Total	**164.4**	**52.06**	**51.75**	**0.61**	**0.00**	**20.62**	**0.58**

Block Name	Total Irrigated	Non-Command (Source of Irrigation)

	land (Ha.)	Canal (%)	Reservoir/ Dam (%)	Private Tubewell/ Pumpset (%)	Govt. Tubewell (%)	Rainfed (%)	Pond/well & etc. (%)
Karvi	42.1	0.00	104.56	4.75	0.00	101.54	4.75
Manikpur	15.7	0.00	85.97	6.38	0.00	171.68	4.59
Ram Nagar	17.9	0.00	108.36	0.00	0.89	78.76	0.00
District Total	**75.7**	**0.00**	**101.61**	**3.96**	**0.21**	**110.67**	**3.59**

Table 34: Willingness to Pay Higher Water Tariff if Timely and adequate canal water is provided: (In %)

Block Name	Land holding Size	Yes (%)	No (%)	No Response (%)
Baberu	Marginal	19.51	21.95	58.54
	Small	26.92	15.38	57.69
	Large	22.73	22.73	54.55
Total		**23.05**	**20.02**	**56.92**
Naraini	Marginal	41.86	2.33	55.81
	Small	28.00	16.00	56.00
	Large	35.29	11.76	52.94
Total		**35.05**	**10.03**	**54.92**
Tindwari	Marginal	42.22	24.44	33.33
	Small	42.86	23.81	33.33
	Large	54.55	22.73	22.73
Total		**46.54**	**23.66**	**29.80**
District Total		**34.88**	**17.90**	**47.21**

Note: Non-command-Not applicable

Table 35: Position of Irrigation through / Reservoir/ Dam/ Canal

Block Name	Crops Name	Command						
		No. of Respondent	Total No. Watering Required	Total No. of Watering done	Total No. of Timely Watering	Total No. of Late Watering	Water not Received from above Source for No. of Watering	Total No. of Watering through Tubewell
Baberu	Wheat	27	87	66	24	19	23	23
	Jwar/Bajra	10	22	6	1	1	4	4
	Pulses	10	12	6	4	1	1	1

	Oil Seeds	0	0	0	0	0	0	0
Naraini	Wheat	30	112	82	41	30	7	9
	Jwar/Bajra	18	99	66	40	23	3	3
	Pulses	2	5	2	0	0	0	0
	Oil Seeds	0	0	0	0	0	0	0
Tindwari	Wheat	33	121	101	48	37	16	16
	Jwar/Bajra	5	22	16	8	6	2	2
	Pulses	11	15	12	12	4	1	1
	Oil Seeds	0	0	0	0	0	0	0
District Total	**Wheat**	**90**	**320**	**249**	**113**	**86**	**46**	**48**
	Jwar/Bajra	**33**	**143**	**88**	**49**	**30**	**9**	**9**
	Pulses	**23**	**32**	**20**	**16**	**5**	**2**	**2**
	Oil Seeds	**0**	**0**	**0**	**0**	**0**	**0**	**0**

Block Name	**Crops Name**	**Non-Command**						
		No. of Respondent	**Total No. Watering Required**	**Total No. of Watering done**	**Total No. of Timely Watering**	**Total No. of Late Watering**	**Water not Received from above Source for No. of Watering**	**Total No. of Watering through Tubewell**
Baberu	Wheat	0	0	0	0	0	0	0
	Jwar/Bajra	0	0	0	0	0	0	0
	Pulses	0	0	0	0	0	0	0
	Oil Seeds	0	0	0	0	0	0	0
Naraini	Wheat	3	12	9	4	5	4	1
	Jwar/Bajra	1	6	4	3	1	0	0
	Pulses	0	0	0	0	0	0	0
	Oil Seeds	0	0	0	0	0	0	0
Tindwari	Wheat	0	0	0	0	0	0	0
	Jwar/Bajra	0	0	0	0	0	0	0
	Pulses	0	0	0	0	0	0	0
	Oil Seeds	0	0	0	0	0	0	0
District Total	**Wheat**	**3**	**12**	**9**	**4**	**5**	**4**	**1**
	Jwar/Bajra	**1**	**6**	**4**	**3**	**1**	**0**	**0**

	Pulses	**0**	**0**	**0**	**0**	**0**	**0**	**0**
	Oil Seeds	**0**	**0**	**0**	**0**	**0**	**0**	**0**

Table 36 : Landholding size class wise production of Crops, Cost and saving per Ha. (in Rs.)

Land Holding Size	Crops Name	Command								
		Productivity (Qtl/Ha)	Total price of crop Production (Av. per Ha.)	Price of Seeds (Av. per Ha.)	Irrigation cost (Av. per Ha.)		Wage of Labour (Av. per Ha.)	Average Cost of Fertilizer (per Ha.)	Other expense (per Ha.)	Income (per Ha.)
					By Canal	By Tubewel				
Marginal	Wheat	21.7	22128	2579	130	3800	2967	2686	2953	7143
	Jwar/ Bajra	7.1	6400	522	0	0	1637	0	2115	2126
	Pulses	6.0	16316	2197	128	3000	1656	1180	2411	5872
	Oil seeds	0.0	0	0	0	0	0	0	0	0
Small	Wheat	21.4	21557	2566	128	3205	2414	2323	3283	7767
	Jwar/ Bajra	8.3	7452	528	0	0	1976	0	2312	2636
	Pulses	6.0	15000	3000	0	0	2250	1000	4000	4750
	Oil seeds	5.5	30500	500	7	0	1750	500	2000	25750
Large	Wheat	23.7	22990	2497	241	3367	2418	2243	3182	9283
	Jwar/ Bajra	8.6	7745	457	0	0	1703	0	2415	3170
	Pulses	7.3	19871	2457	117	2338	2061	1250	3152	8614
	Oil seeds	5.0	14000	2500	11	0	1500	0	2000	8000
District (Average)	**Wheat**	**22.3**	**22225**	**2547**	**166**	**3457**	**2600**	**2417**	**3139**	**8064**
	Jwar/ Bajra	**8.0**	**7199**	**502**	**0**	**0**	**1772**	**0**	**2281**	**2644**
	Pulses	**6.4**	**17062**	**2551**	**82**	**1779**	**1989**	**1143**	**3188**	**6412**
	Oil seeds	**3.5**	**14833**	**1000**	**6**	**0**	**1083**	**167**	**1333**	**11250**

2.6X20

Land Holding Size	Crops Name	Non-Command								
		Productivity (Qtl/Ha)	Total price of crop Production (Av. per Ha.)	Price of Seeds (Av. per Ha.)	Irrigation cost (Av. per Ha.)		Wage of Labour (Av. per Ha.)	Average Cost of Fertilizer (per Ha.)	Other expense (per Ha.)	Income (per Ha.)
					By Canal	By Tubewel				
Marginal	Wheat	18.5	18796	2608	0	3438	2849	2517	3294	4090

	Jwar/ Bajra	7.0	6297	481	0	0	1630	0	1951	2235
	Pulses	5.9	17121	2123	0	1667	1997	1182	2822	7331
	Oil seeds	3.0	7750	263	0	0	1850	700	2500	2438
Small	Wheat	17.7	17660	2481	0	3810	2520	2123	3147	3580
	Jwar/ Bajra	6.8	6113	446	0	0	1625	0	2304	1738
	Pulses	6.0	16500	2075	0	2000	1842	1043	3030	6510
	Oil seeds	0.0	0	0	0	0	0	0	0	0
Large	Wheat	19.0	19007	2482	0	4517	2339	2193	3221	4255
	Jwar/ Bajra	7.3	6525	421	0	0	1600	0	2192	2313
	Pulses	6.1	17762	2200	0	2000	2062	1340	2871	7289
	Oil seeds	5.0	16500	2250	4	0	1750	0	2250	10250
District (Average)	**Wheat**	**18.4**	**18488**	**2524**	**0**	**3922**	**2569**	**2278**	**3221**	**3975**
	Jwar/ Bajra	**7.0**	**6312**	**449**	**0**	**0**	**1618**	**0**	**2149**	**2095**
	Pulses	**6.0**	**17128**	**2133**	**0**	**1889**	**1967**	**1188**	**2908**	**7043**
	Oil seeds	**2.7**	**8083**	**838**	**1**	**0**	**1200**	**233**	**1583**	**4229**

Table 37: Problems in Marketing of Crops Produce

Block Name	Produce Sold At	Command (Problems in Marketing)							
		Transport	Storage	Low Price	To Money lender for Repayment of loan	Long distance of Mandi	No Procurement Centre	Exploitation by Middle Men	Total
Baberu	1. Procurement Centre	0	2	1	0	0	0	0	0
	2. Mandi	2	1	1	1	0	1	0	0
	3. Wholeseller/ Middle Man	0	0	8	0	0	0	0	0
	4. Local Market	0	1	7	0	0	0	1	0
	5.Other	0	0	0	0	0	0	0	0
Naraini	1. Procurement Centre	0	0	0	0	0	0	0	0
	2. Mandi	0	0	1	1	2	2	1	1
	3. Wholeseller/ Middle Man	0	0	2	0	0	0	0	0
	4. Local Market	0	2	16	0	0	0	6	2
	5.Other	0	0	0	0	0	0	0	0

Tindwari	1. Procurement Centre	0	0	0	0	0	0	0	0
	2. Mandi	0	0	1	7	0	0	2	0
	3. Wholeseller/ Middle Man	0	0	1	1	3	0	1	0
	4. Local Market	2	1	13	0	0	0	12	2
	5.Other	0	0	0	0	0	0	0	0
District Total	**1. Procurement Centre**	**0**	**2**	**1**	**0**	**0**	**0**	**0**	**3**
	2. Mandi	**2**	**1**	**3**	**9**	**2**	**3**	**3**	**23**
	3. Wholeseller/ Middle Man	**0**	**0**	**11**	**1**	**3**	**0**	**1**	**16**
	4. Local Market	**2**	**4**	**36**	**0**	**0**	**0**	**19**	**61**
	5.Other	**0**	**0**	**0**	**0**	**0**	**0**	**0**	**0**

Block Name	**Produce Sold At**	**Non-Command (Problems in Marketing)**							
		Transport	**Storage**	**Low Price**	**To Money lender for Repayment of loan**	**Long distance of Mandi**	**No Procurement Centre**	**Exploitation by Middle Men**	**Total**
Baberu	1. Procurement Centre	2	2	9	8	1	3	1	29
	2. Mandi	6	4	11	2	2	1	2	34
	3. Wholeseller/ Middle Man	2	2	1	4	3	3	1	24
	4. Local Market	3	0	10	0	1	4	0	27
	5.Other	0	0	0	0	0	0	0	0
Naraini	1. Procurement Centre	0	0	6	2	2	3	1	14
	2. Mandi	1	0	2	1	5	2	0	17
	3. Wholeseller/ Middle Man	7	2	8	3	1	3	1	27
	4. Local Market	3	1	1	5	8	8	2	48
	5.Other	0	0	0	0	0	0	0	0
Tindwari	1. Procurement Centre	0	0	3	4	3	5	0	15
	2. Mandi	3	2	5	2	2	6	2	29
	3. Wholeseller/ Middle Man	1	0	3	4	0	2	0	16
	4. Local Market	0	12	13	3	2	11	9	32
	5.Other	0	0	0	0	0	0	0	0
District	**1. Procurement Centre**	**2**	**2**	**18**	**14**	**6**	**11**	**2**	**55**

Total	**2. Mandi**	**10**	**6**	**18**	**5**	**9**	**9**	**4**	**61**
	3. Wholeseller/ Middle Man	**10**	**4**	**12**	**11**	**4**	**8**	**2**	**51**
	4. Local Market	**6**	**13**	**24**	**8**	**11**	**23**	**11**	**96**
	5.Other	**0**	**0**	**0**	**0**	**0**	**0**	**0**	**0**

Table 38: Impact of Canal/Dam/Reservoir on Productivity of Crops

Block Name	Impact	No. of Farmers									
		Command					Non-Command				
		Nos. of Respondent	%	No Response	%	Total	Nos. of Respondent	%	No Response	%	Total
Baberu	1. Productivity Improved	1	2.78	35	97.22	36	0	0.00	53	100.00	53
	2. Better Quality Produceof New Crops	0	0.00	36	100.00	36	0	0.00	53	100.00	53
	3. No Sufficient Impact	8	22.22	28	77.78	36	0	0.00	53	100.00	53
Naraini	1. Productivity Improved	0	0.00	35	100.00	35	2	4.17	48	96.00	50
	2. Better Quality Produceof New Crops	5	14.29	30	85.71	35	0	0.00	50	100.00	50
	3. No Sufficient Impact	0	0.00	35	100.00	35	1	2.04	49	98.00	50
Tindwari	1. Productivity Improved	0	0.00	60	100.00	60	0	0.00	28	100.00	28
	2. Better Quality Produceof New Crops	3	5.00	57	95.00	60	0	0.00	28	100.00	28
	3. No Sufficient Impact	0	0.00	60	100.00	60	1	3.70	27	96.43	28
District Total	**1. Productivity Improved**	**1**	**0.77**	**130**	**99.24**	**131**	**2**	**1.55**	**129**	**98.47**	**131**
	2. Better Quality Produceof New Crops	**8**	**6.50**	**123**	**93.89**	**131**	**0**	**0.00**	**131**	**100.00**	**131**
	3. No Sufficient Impact	**8**	**6.50**	**123**	**93.89**	**131**	**2**	**1.55**	**129**	**98.47**	**131**

Table 39: Average Use of Fertilizer and Pesticide Per Hectare

Block Name	Fertilizer/Pesticide	Average (Kg/Lit per Ha.	
		Command	Non-Command
Baberu	1. Chemical Fertilizer	277	272
	2. Bio-Fertilizer	295	310
	3. Chemical Pesticide	2.38	4.33

Block Name	Fertilizer/Pesticide	Average (Kg/Lit per Ha.	
		Command	Non-Command
	4. Bio-Pesticide	0	0.00
Naraini	1. Chemical Fertilizer	279	228
	2. Bio-Fertilizer	265	239.00
	3. Chemical Pesticide	0	0.00
	4. Bio-Pesticide	0	0.00
Tindwari	1. Chemical Fertilizer	254	256
	2. Bio-Fertilizer	247	300
	3. Chemical Pesticide	0.60	0.00
	4. Bio-Pesticide	0	0.00
District Total	**1. Chemical Fertilizer**	**269.99**	**251.87**
	2. Bio-Fertilizer	**247.33**	**305.00**
	3. Chemical Pesticide	**1.49**	**4.33**
	4. Bio-Pesticide	**0.00**	**0.00**

Table 40. Major Problems Related to Agriculture and Irrigation and Reasons

Block Name	Command					
	Problems in Agriculture	Nos.	Probable Reasons	Problems in Irrigation	Nos.	Probable Reasons
Baberu	1- Seeds Quality	35	Lack of HYV Seeds	1-Electricity	1	Power Failures
	2- Fertilizer Problem	22	Shortage of Fertilizer	2-Water Level	3	Water Level is Deep
	3- Wild Animals & Termite	3	Crop Waste	3- Water Supply	59	Untimely Water Supply
	4- Loss of Animals	0	Agriculture Field close to Forest	4- Irrigation Equipments	0	Lack of Irrigation Equipment
	5- Low Productivity	1	Loss of Soil Fertility	5- Irrigation Cost	0	Costly due to Tubewell use
Naraini	1- Seeds Quality	9	Lack of HYV Seeds	1-Electricity	0	Power Failures
	2- Fertilizer Problem	42	Shortage of Fertilizer	2-Water Level	0	Water Level is Deep
	3- Wild Animals & Termite	8	Crop Waste	3- Water Supply	41	Untimely Water Supply
	4- Loss of Animals	1	Agriculture Field close to Forest	4- Irrigation Equipments	2	Lack of Irrigation Equipment
	5- Low Productivity	0	Loss of Soil Fertility	5- Irrigation Cost	0	Costly due to Tubewell use
Tindwari	1- Seeds Quality	35	Lack of HYV Seeds	1-Electricity	3	Power Failures
	2- Fertilizer Problem	24	Shortage of Fertilizer	2-Water Level	9	Water Level is Deep
	3- Wild Animals & Termite	9	Crop Waste	3- Water Supply	32	Untimely Water Supply
	4- Loss of Animals	1	Agriculture Field close to Forest	4- Irrigation Equipments	0	Lack of Irrigation Equipment
	5- Low Productivity	0	Loss of Soil Fertility	5- Irrigation Cost	0	Costly due to Tubewell use

Block Name	Command					
	Problems in Agriculture	**Nos.**	**Probable Reasons**	**Problems in Irrigation**	**Nos.**	**Probable Reasons**
District Total	**1- Seeds Quality**	**79**	**Lack of HYV Seeds**	**1-Electricity**	**4**	**Power Failures**
	2- Fertilizer Problem	**88**	**Shortage of Fertilizer**	**2-Water Level**	**12**	**Water Level is Deep**
	3- Wild Animals & Termite	**20**	**Crop Waste**	**3- Water Supply**	**132**	**Untimely Water Supply**
	4- Loss of Animals	**2**	**Agriculture Field close to Forest**	**4- Irrigation Equipments**	**2**	**Lack of Irrigation Equipment**
	5- Low Productivity	**1**	**Loss of Soil Fertility**	**5- Irrigation Cost**	**0**	**Costly due to Tubewell use**

Table 40: Major Problems Related to Agriculture and Irrigation and Reasons

Block Name	Non- Command					
	Problems in Agriculture	**Nos.**	**Probable Reasons**	**Problems in Irrigation**	**Nos.**	**Probable Reasons**
Baberu	1- Seeds Quality	19	Lack of HYV Seeds	1-Electricity	2	Power Failures
	2- Fertilizer Problem	34	Shortage of Fertilizer	2-Water Level	2	Water Level is Deep
	3- Wild Animals & Termite	1	Crop Waste	3- Water Supply	19	Untimely Water Supply
	4- Loss of Animals	2	Agriculture Field close to Forest	4- Irrigation Equipments	1	Lack of Irrigation Equipment
	5- Low Productivity	0	Loss of Soil Fertility	5- Irrigation Cost	0	Costly due to Tubewell use
Naraini	1- Seeds Quality	17	Lack of HYV Seeds	1-Electricity	0	Power Failures
	2- Fertilizer Problem	18	Shortage of Fertilizer	2-Water Level	0	Water Level is Deep
	3- Wild Animals & Termite	4	Crop Waste	3- Water Supply	38	Untimely Water Supply
	4- Loss of Animals	0	Agriculture Field close to Forest	4- Irrigation Equipments	0	Lack of Irrigation Equipment
	5- Low Productivity	0	Loss of Soil Fertility	5- Irrigation Cost	0	Costly due to Tubewell use
Tindwari	1- Seeds Quality	7	Lack of HYV Seeds	1-Electricity	6	Power Failures
	2- Fertilizer Problem	17	Shortage of Fertilizer	2-Water Level	7	Water Level is Deep
	3- Wild Animals & Termite	22	Crop Waste	3- Water Supply	31	Untimely Water Supply
	4- Loss of Animals	0	Agriculture Field close to Forest	4- Irrigation Equipments	0	Lack of Irrigation Equipment
	5- Low Productivity	0	Loss of Soil Fertility	5- Irrigation Cost	0	Costly due to Tubewell use
District Total	**1- Seeds Quality**	**43**	**Lack of HYV Seeds**	**1-Electricity**	**8**	**Power Failures**
	2- Fertilizer Problem	**69**	**Shortage of Fertilizer**	**2-Water Level**	**9**	**Water Level is Deep**
	3- Wild Animals & Termite	**27**	**Crop Waste**	**3- Water Supply**	**88**	**Untimely Water Supply**
	4- Loss of Animals	**2**	**Agriculture Field close to Forest**	**4- Irrigation Equipments**	**1**	**Lack of Irrigation Equipment**
	5- Low Productivity	**0**	**Loss of Soil Fertility**	**5- Irrigation Cost**	**0**	**Costly due to Tubewell use**

Table 41: Discuss Among Farmers about Getting Canal Water

Block Name	Yes	%	No	%	Total
Baberu	5	8.20	56	91.80	61
Naraini	6	8.82	62	91.18	68
Tindwari	3	3.80	76	96.20	79
District Total	**14**	**6.73**	**194**	**93.27**	**208**

25.1

Table 42: Any Arrangement for Distribution of Canal Water

Block Name	Yes	%	No	%	Total
Baberu	0	0.00	81	100.00	81
Naraini	1	1.20	82	98.80	83
Tindwari	0	0.00	82	100.00	82
District Total	**1**	**0.41**	**245**	**99.59**	**246**

25.2

Table 43: Any Arrangement for Distribution of Canal Water

Block Name	Yes	%	No	%	Total
Baberu	1	2.33	42	97.67	43
Naraini	0	0.00	55	100.00	55
Tindwari	0	0.00	71	100.00	71
District Total	**1**	**0.59**	**168**	**99.41**	**169**

25.3

Q. No. 25.4 to 25.8 Respondents had no Knowledge
(Table 44, 45, 46 47 & 48)

Table 49: Whether Canal is Repaired Annually or Season-wise.

Block Name	Annually or Seasonwise (No.)				
	Yes	%	No	%	Total
Baberu	2	4.65	41	95.35	43
Naraini	0	0.00	54	100.00	54
Tindwari	0	0.00	70	100.00	70
District Total	**2**	**1.20**	**165**	**98.80**	**167**

25.9

Q. No. 25.10 to 25.11 Respondents had no Knowledge
(Table 50 & 51)
Note: Non- Command Not Applicable

Table 52: NGO's working in the Area and Families Benefitted

Block Name	NGO's working in the Area	Nos. of Responses			
		Command		Non-Command	
		(No.)	(%)	(No.)	(%)
Baberu	Yes	4	10.0	3	5.0
	NO	36	90.0	57	95.0
	Total	**40**	**100.0**	**60**	**100.0**
Naraini	Yes	3	7.5	3	5.0
	NO	37	92.5	57	95.0
	Total	**40**	**100.0**	**60**	**100.0**
Tindwari	Yes	0	0.0	0	0.0
	NO	70	100.0	30	100.0
	Total	**70**	**100.0**	**30**	**100.0**
Total	Yes	7	4.7	6	4.0
	NO	143	95.3	144	96.0
	Total	**150**	**100.0**	**150**	**100.0**

Families Benefitted for working of NGOs.

Block Name	Families Benefitted							
	Command				Non-Command			
	Yes	(%)	No	(%)	Yes	(%)	No	(%)
Baberu	0	0.0	4	100.0	0	0.0	3	100.0
Naraini	1	33.3	2	66.7	1	33.3	2	66.7
Tindwari	-	-	-	-	-	-	-	-
Total		**40.0**		**60.0**	**0**	**0.0**		**100.0**

Table 53: Self Helf Groups working in the Area and their objectives

Block Name	YES/No	Command		Non-Command	
		No.	%	No.	%
Baberu	Yes	5	12.50	5	8.33

Block Name	YES/No	Command		Non-Command	
		No.	%	No.	%
	No	35	87.50	55	91.67
	Total	**40**	**100.00**	**60**	**100.00**
Naraini	Yes	8	20.00	8	13.33
	No	32	80.00	52	86.67
	Total	**40**	**100.00**	**60**	**100.00**
Tindwari	Yes	0	0.00	1	3.33
	No	70	100.00	29	96.67
	Total	**70**	**100.00**	**30**	**100.00**
District Total	Yes	13	8.67	14	9.33
	No	137	91.33	136	90.67
	Total	**150**	**115.38**	**150**	**88.24**

If Yes, Objectives

Block Name	If Yes	Objectives	No. of Responses	
			Command	Non-Command
Baberu	10	Animal Husbandary	0	5
		For earning money	3	0
		Employment	2	0
Naraini	16	Animal Husbandary	1	6
		For earning money	4	0
		Employment	3	2
Tindwari	1	Animal Husbandary	0	1
		For earning money	0	0
		Employment	0	0
District Total	**27**	**Animal Husbandary**	**1**	**12**
		For earning money	**7**	**0**
		Employment	**5**	**2**

Table 54: Family Members Associated with Self Helf Group and Whether Benefitted

Block Name	Family Benefitted from SHG											
	Command						Non- Command					
	Members Associated		Yes (No.)	Yes (%)	No (No.)	No (%)	Members Associated		Yes (No.)	Yes (%)	No (No.)	No (%)
Karvi	Yes	1	0	0.00	1	100.00	Yes	1	1	100.00	0	0.00
	No	39					No	59				
Mainkpur	Yes	0	0	0.00	0	0.00	Yes	2	0	0.00	2	100.00
	No	40					No	58				
Ram Nagar	Yes	0	0	0.00	0	0.00	Yes	0	0	0.00	0	0.00
	No	70					No	30				
Total	**Yes**	**1**	**0**	**100.00**	**1**	**100.00**	**Yes**	**3**	**1**	**100.00**	**2**	**100.00**
	No	**149**					**No**	**147**				

Table 55: Kind of Benefitted Family Received from SHG

Block Name	Benefits	Command		Non-Command	
		(No.)	(%)	(No.)	(%)
Baberu	1	0	0	0	0
	2	0	0	0	0
	3	0	0	0	0
	4	0	0	0	0
Naraini	1	0	0	0	0
	2	0	0	0	0
	3	0	0	0	0
	4	0	0	0	0
Tindwari	1	0	0	0	0
	2	0	0	0	0
	3	0	0	0	0
	4	0	0	0	0

Table 56: Maintain contacts with ID Officials and their Designation

Block Name	Yes/NO	(No.)	(%)	Designation	No.	Designation	No.	Designation	No.	Designation	No.
Command											
Baberu	Yes	9	22.5	Seenchpal	4	JE	1	S.D.O	2	Operator	2
	No	27	67.5								
Naraini	Yes	9	22.5	Seenchpal	4	JE	1	S.D.O	3	Operator	1
	No	24	60.0								
Tindwari	Yes	3	6.0	Seenchpal	3	--	--	--	--	--	--
	No	57	114.0								
Total	**Yes**	**21**	**16.2**	**Seenchpal**	**11**	**JE**	**2**	**S.D.O**	**5**	**Operator**	**3**
	No	**108**	**83.1**								
Non-Command											
Baberu	Yes	4	6.7	Seenchpal	1	JE	3	--	--	--	--
	No	49	81.7								
Naraini	Yes	2	3.3	Seenchpal	1	JE	1	--	--	--	--
	No	48	80.0								
Tindwari	Yes	0	0.0	--	--	--	--	--	--	--	--
	No	28	56.0								
Total	**Yes**	**6**	**3.5**	**Seenchpal**	**2**	**JE**	**4**	**--**	**--**	**--**	**--**
	No	**125**	**73.5**								

Table 57: Work for which contact ID Officials and Whether you feel satisfied with his behaviour

Block Name	Nature of Work	Satisfaction			
		Yes	Partially	No	Total
Command					
Baberu	Irrigation	3	4	2	9
	Water Supply	0	0	0	0
Naraini	Irrigation	3	0	4	7
	Water Supply	0	4	0	4
Tindwari	Irrigation	0	0	0	0
	Water Supply	1	2	0	3
District Total	**Irrigation**	**6**	**4**	**6**	**16**
	Water Supply	**1**	**6**	**0**	**7**
Non-Command					
Baberu	Irrigation	0	0	1	1
	Water Supply	0	0	0	0
Naraini	Irrigation	0	2	0	2
	Water Supply	0	0	0	0
Tindwari	Irrigation	0	0	0	0
	Water Supply	0	0	1	1
District Total	**Irrigation**	**0**	**2**	**1**	**3**
	Water Supply	**0**	**0**	**1**	**1**

Table 58: Place where household waste is thrown and Its effect

Block Name	Place of Dump	Command (Effect of household waste thrown:)											
		Command						Non-Command					
		More Mosquitoes/Flies	Dirty Environment	Bad Smell	Prevallence of Malaria	Prevalance of Diarrhea	Total	More Mosquitoes/Flies	Dirty Environment	Bad Smell	Prevallence of Malaria	Prevalance of Diarrhea	Total
Baberu	Near home	2	6	1	1	0	10	10	11	15	6	1	43
	On Dump Site	14	13	12	1	0	40	18	13	17	8	2	58

	On Pond	0	0	0	0	0	0	4	3	2	1	0	10
	On Water Logged Place	0	0	0	1	0	1	1	0	0	0	0	1
	In the Field	1	0	0	0	0	1	3	2	1	1	0	7
Naraini	Near home	8	4	3	4	2	21	10	11	1	2	0	24
	On Dump Site	13	9	10	3	2	37	17	21	9	10	0	57
	On Pond	4	1	0	2	1	8	0	0	0	0	0	0
	On Water Logged Place	0	0	0	0	0	0	0	0	0	0	0	0
	In the Field	3	3	1	0	0	7	2	2	0	4	0	8
Tindwari	Near home	19	14	4	2	0	39	2	4	0	1	0	7
	On Dump Site	29	23	13	3	0	68	9	8	5	1	0	23
	On Pond	5	3	1	0	0	9	1	1	0	0	0	2
	On Water Logged Place	2	0	0	2	0	4	0	0	0	0	0	0
	In the Field	2	1	0	0	0	3	3	3	1	0	0	7
District Total	**Near home**	**29**	**24**	**8**	**7**	**2**	**70**	**22**	**26**	**16**	**9**	**1**	**74**
	On Dump Site	**56**	**45**	**35**	**7**	**2**	**145**	**44**	**42**	**31**	**19**	**2**	**138**
	Pond	**9**	**4**	**1**	**2**	**1**	**17**	**5**	**4**	**2**	**1**	**0**	**12**
	On Water Logged Place	**2**	**0**	**0**	**3**	**0**	**5**	**1**	**0**	**0**	**0**	**0**	**1**
	In the Field	**6**	**4**	**1**	**0**	**0**	**11**	**8**	**7**	**2**	**5**	**0**	**22**

Table 59: Whether Household Waste is used in Preparing Fertilizer

Block Name	Response			
	Command		Non-Command	
	Yes	No	Yes	No
Baberu	7	33	13	47
Naraini	6	34	9	51
Tindwari	15	55	13	17
District Total	**28**	**122**	**35**	**115**

Table 60: Family's Monthly Expenses on Medical Treatment & Expenses on Treatment of Women

Block Name	No. of HHs	Av. Monthly Expneses on Family (Rs.)	No. of HHs.	Av. Monthly Expences on Women (Rs.)
Command				
Baberu	40	386	40	204
Naraini	40	413	40	221
Tindwari	70	375	70	226
Total	**150**	**388**	**150**	**219**
Non-Command				
Baberu	60	373	60	191
Naraini	60	423	60	221
Tindwari	30	280	30	135
Total	**150**	**374**	**150**	**191**

Table 61: Total Number of Family and Number of Members Suffered from Certain Diseases in Last Two Years

Block Name	Family Members	Number	Number of Members who suffered from certain diseases		Number	Number of Members who suffered from certain diseases	
			Number	%		Number	%
Command					**Mom-Command**		
Baberu	Male	182	16	8.79	283	31	10.95
	Female	151	21	13.91	217	29	13.36
	Total	**333**	**37**	**11.11**	**500**	**60**	**12.00**
Naraini	Male	152	19	12.50	227	32	14.10
	Female	134	26	19.40	190	27	14.21
	Total	**286**	**45**	**15.73**	**417**	**59**	**14.15**
Tindwari	Male	325	35	10.77	105	12	11.43
	Female	256	24	9.38	75	15	20.00
	Total	**581**	**59**	**10.15**	**180**	**27**	**15.00**
Total	Male	659	70	31.87	615	75	36.59
	Female	541	71	39.37	482	71	44.19
	Total	**1200**	**141**	**35.25**	**1097**	**146**	**39.93**

Table 62: Disease-wise Number of Family Members who suffered (Multiple Responses)

Desease	Block Name	Total Number of Family Members		Family Members Affected		Percentage of Affected Member		Treatment place		Average Distance of Place of treatment (In KM.)
		Male	Female	Male	Female	Male	Female	Govt. Hospital	Pvt. Physician	
Command										
Typhoid	Baberu	16	21	3	6	18.75	28.57	3	6	12
	Naraini	19	26	6	7	31.58	26.92	8	5	4
	Tindwari	35	24	13	8	37.14	33.33	13	8	10
	Total	**70**	**71**	**22**	**21**	**31.43**	**29.58**	**24**	**19**	**9**
Cholera/ Diarrhoea	Baberu	16	21	0	0	0.00	0.00	0	0	0
	Naraini	19	26	0	0	0.00	0.00	0	0	0
	Tindwari	35	24	2	3	5.71	12.50	1	4	14
	Total	**70**	**71**	**2**	**3**	**2.86**	**4.23**	**1**	**4**	**14**
Dysentery	Baberu	16	21	1	1	6.25	4.76	0	2	7
	Naraini	19	26	0	0	0.00	0.00	0	0	0
	Tindwari	35	24	0	0	0.00	0.00	0	0	0
	Total	**70**	**71**	**1**	**1**	**1.43**	**1.41**	**0**	**2**	**7**
Hepatitis	Baberu	16	21	0	0	0.00	0.00	0	0	0
	Naraini	19	26	0	0	0.00	0.00	0	0	0
	Tindwari	35	24	0	0	0.00	0.00	0	0	0
	Total	**70**	**71**	**0**	**0**	**0.00**	**0.00**	**0**	**0**	**8**
Polio	Baberu	16	21	0	0	0.00	0.00	0	0	0
	Naraini	19	26	0	0	0.00	0.00	0	0	0
	Tindwari	35	24	1	0	2.86	0.00	1	0	8
	Total	**70**	**71**	**1**	**0**	**1.43**	**0.00**	**1**	**0**	**8**
Jaundice	Baberu	16	21	0	0	0.00	0.00	0	0	0
	Naraini	19	26	1	1	5.26	3.85	1	1	5

Desease	Block Name	Total Number of Family Members		Family Members Affected		Percentage of Affected Member		Treatment place		Average Distance of Place of treatment (In KM.)
		Male	Female	Male	Female	Male	Female	Govt. Hospital	Pvt. Physician	
	Tindwari	35	24	4	4	11.43	16.67	3	5	13
	Total	**70**	**71**	**5**	**5**	**7.14**	**7.04**	**4**	**6**	**11**
Filaria	Baberu	16	21	0	0	0.00	0.00	0	0	0
	Naraini	19	26	0	0	0.00	0.00	0	0	0
	Tindwari	35	24	0	0	0.00	0.00	0	0	0
	Total	**70**	**71**	**0**	**0**	**0.00**	**0.00**	**0**	**0**	**0**
Malaria	Baberu	16	21	1	4	6.25	19.05	1	4	11
	Naraini	19	26	9	15	47.37	57.69	14	10	6
	Tindwari	35	24	5	3	14.29	12.50	4	4	13
	Total	**70**	**71**	**15**	**22**	**21.43**	**30.99**	**19**	**18**	**10**
Dengu	Baberu	16	21	0	1	0.00	4.76	0	1	25
	Naraini	19	26	1	0	5.26	0.00	0	1	3
	Tindwari	35	24	1	1	2.86	4.17	1	1	20
	Total	**70**	**71**	**2**	**2**	**2.86**	**2.82**	**1**	**3**	**16**
Japanese encephalitis	Baberu	16	21	0	0	0.00	0.00	0	0	0
	Naraini	19	26	0	0	0.00	0.00	0	0	0
	Tindwari	35	24	0	0	0.00	0.00	0	0	0
	Total	**70**	**71**	**0**	**0**	**0.00**	**0.00**	**0**	**0**	0
Flourisis	Baberu	16	21	0	0	0.00	0.00	0	0	0
	Naraini	19	26	0	0	0.00	0.00	0	0	0
	Tindwari	35	24	0	0	0.00	0.00	0	0	0
	Total	**70**	**71**	**0**	**0**	**0.00**	**0.00**	**0**	**0**	**0**
Leprosy	Baberu	16	21	0	0	0.00	0.00	0	0	0
	Naraini	19	26	0	0	0.00	0.00	0	0	0

Desease	Block Name	Total Number of Family Members		Family Members Affected		Percentage of Affected Member		Treatment place		Average Distance of Place of treatment (In KM.)
		Male	Female	Male	Female	Male	Female	Govt. Hospital	Pvt. Physician	
	Tindwari	35	24	1	0	2.86	0.00	0	1	15
	Total	**70**	**71**	**1**	**0**	**1.43**	**0.00**	**0**	**1**	**15**
Smallpox	Baberu	16	21	0	0	0.00	0.00	0	0	0
	Naraini	19	26	0	0	0.00	0.00	0	0	0
	Tindwari	35	24	0	0	0.00	0.00	0	0	0
	Total	**70**	**71**	**0**	**0**	**0.00**	**0.00**	**0**	**0**	**0**
Whooping cough	Baberu	16	21	5	5	31.25	23.81	3	7	27
	Naraini	19	26	1	1	5.26	3.85	1	1	3
	Tindwari	35	24	3	2	8.57	8.33	2	3	12
	Total	**70**	**71**	**9**	**8**	**12.86**	**11.27**	**6**	**11**	**14**
Chickenpox	Baberu	16	21	1	1	6.25	4.76	0	2	3
	Naraini	19	26	0	0	0.00	0.00	0	0	0
	Tindwari	35	24	0	0	0.00	0.00	0	0	0
	Total	**70**	**71**	**1**	**1**	**1.43**	**1.41**	**0**	**2**	**3**
Asthama	Baberu	16	21	0	0	0.00	0.00	0	0	0
	Naraini	19	26	0	1	0.00	3.85	1	0	1
	Tindwari	35	24	1	1	2.86	4.17	1	1	30
	Total	**70**	**71**	**1**	**2**	**1.43**	**2.82**	**2**	**1**	**16**
Worm disease	Baberu	16	21	1	0	6.25	0.00	1	0	18
	Naraini	19	26	0	0	0.00	0.00	0	0	0
	Tindwari	35	24	0	0	0.00	0.00	0	0	0
	Total	**70**	**71**	**1**	**0**	**1.43**	**0.00**	**1**	**0**	**18**
Skin Disease	Baberu	16	21	0	0	0.00	0.00	0	0	0
	Naraini	19	26	1	1	5.26	3.85	1	1	5

Desease	Block Name	Total Number of Family Members		Family Members Affected		Percentage of Affected Member		Treatment place		Average Distance of Place of treatment (In KM.)
		Male	Female	Male	Female	Male	Female	Govt. Hospital	Pvt. Physician	
	Tindwari	35	24	3	1	8.57	4.17	3	1	15
	Total	**70**	**71**	**4**	**2**	**5.71**	**2.82**	**4**	**2**	**10**
Anemia	Baberu	16	21	0	0	0.00	0.00	0	0	0
	Naraini	19	26	0	0	0.00	0.00	0	0	0
	Tindwari	35	24	0	0	0.00	0.00	0	0	0
	Total	**70**	**71**	**0**	**0**	**0.00**	**0.00**	**0**	**0**	**0**
T.B.	Baberu	16	21	2	3	12.50	14.29	1	4	17
	Naraini	19	26	0	0	0.00	0.00	0	0	0
	Tindwari	35	24	1	1	2.86	4.17	1	1	15
	Total	**70**	**71**	**3**	**4**	**4.29**	**5.63**	**2**	**5**	**16**
Pneumonia	Baberu	16	21	2	0	12.50	0.00	1	1	10
	Naraini	19	26	0	0	0.00	0.00	0	0	0
	Tindwari	35	24	0	0	0.00	0.00	0	0	0
	Total	**70**	**71**	**2**	**0**	**2.86**	**0.00**	**1**	**1**	**10**
Non-Command										
Typhoid	Baberu	31	29	9	7	29.03	24.14	10	6	17
	Naraini	32	27	8	6	25.00	22.22	8	6	15
	Tindwari	12	15	3	3	25.00	20.00	1	5	13
	Total	**75**	**71**	**20**	**16**	**26.67**	**22.54**	**19**	**17**	**15**
Cholera/ Diarrhoea	Baberu	31	29	4	5	12.90	17.24	6	3	11
	Naraini	32	27	0	0	0.00	0.00	0	0	0
	Tindwari	12	15	1	3	8.33	20.00	2	2	8
	Total	**75**	**71**	**5**	**8**	**6.67**	**11.27**	**8**	**5**	**9**
Dysentery	Baberu	31	29	1	2	3.23	6.90	1	2	11

Desease	Block Name	Total Number of Family Members		Family Members Affected		Percentage of Affected Member		Treatment place		Average Distance of Place of treatment (In KM.)
		Male	Female	Male	Female	Male	Female	Govt. Hospital	Pvt. Physician	
	Naraini	32	27	1	0	3.13	0.00	0	1	16
	Tindwari	12	15	0	0	0.00	0.00	0	0	0
	Total	**75**	**71**	**2**	**2**	**2.67**	**2.82**	**1**	**3**	**13**
Hepatitis	Baberu	31	29	0	0	0.00	0.00	0	0	0
	Naraini	32	27	0	0	0.00	0.00	0	0	0
	Tindwari	12	15	0	1	0.00	6.67	0	1	12
	Total	**75**	**71**	**0**	**1**	**0.00**	**1.41**	**0**	**1**	**12**
Polio	Baberu	31	29	0	0	0.00	0.00	0	0	0
	Naraini	32	27	0	0	0.00	0.00	0	0	0
	Tindwari	12	15	0	0	0.00	0.00	0	0	0
	Total	**75**	**71**	**0**	**0**	**0.00**	**0.00**	**0**	**0**	**0**
Jaundice	Baberu	31	29	0	0	0.00	0.00	0	0	0
	Naraini	32	27	3	3	9.38	11.11	4	2	10
	Tindwari	12	15	0	0	0.00	0.00	0	0	0
	Total	**75**	**71**	**3**	**3**	**4.00**	**4.23**	**4**	**2**	**10**
Filaria	Baberu	31	29	0	0	0.00	0.00	0	0	0
	Naraini	32	27	1	0	3.13	0.00	1	0	6
	Tindwari	12	15	0	0	0.00	0.00	0	0	0
	Total	**75**	**71**	**1**	**0**	**1.33**	**0.00**	**1**	**0**	**6**
Malaria	Baberu	31	29	3	7	9.68	24.14	6	4	13
	Naraini	32	27	14	13	43.75	48.15	18	9	13
	Tindwari	12	15	2	5	16.67	33.33	5	2	5
	Total	**75**	**71**	**19**	**25**	**25.33**	**35.21**	**29**	**15**	**10**
Dengu	Baberu	31	29	0	0	0.00	0.00	0	0	0
	Naraini	32	27	3	1	9.38	3.70	1	3	12

Desease	Block Name	Total Number of Family Members		Family Members Affected		Percentage of Affected Member		Treatment place		Average Distance of Place of treatment (In KM.)
		Male	Female	Male	Female	Male	Female	Govt. Hospital	Pvt. Physician	
	Tindwari	12	15	0	0	0.00	0.00	0	0	0
	Total	**75**	**71**	**3**	**1**	**4.00**	**1.41**	**1**	**3**	**12**
Japanese encephalitis	Baberu	31	29	0	0	0.00	0.00	0	0	0
	Naraini	32	27	0	0	0.00	0.00	0	0	0
	Tindwari	12	15	0	0	0.00	0.00	0	0	0
	Total	**75**	**71**	**0**	**0**	**0.00**	**0.00**	**0**	**0**	**0**
Flourisis	Baberu	31	29	1	0	3.23	0.00	1	0	10
	Naraini	32	27	0	0	0.00	0.00	0	0	0
	Tindwari	12	15	0	0	0.00	0.00	0	0	0
	Total	**75**	**71**	**1**	**0**	**1.33**	**0.00**	**1**	**0**	**10**
Leprosy	Baberu	31	29	0	0	0.00	0.00	0	0	0
	Naraini	32	27	1	1	3.13	3.70	2	0	25
	Tindwari	12	15	0	0	0.00	0.00	0	0	0
	Total	**75**	**71**	**1**	**1**	**1.33**	**1.41**	**2**	**0**	**25**
Smallpox	Baberu	31	29	2	0	6.45	0.00	1	1	6
	Naraini	32	27	0	0	0.00	0.00	0	0	0
	Tindwari	12	15	1	0	8.33	0.00	0	1	8
	Total	**75**	**71**	**3**	**0**	**4.00**	**0.00**	**1**	**2**	**7**
Whooping cough	Baberu	31	29	5	5	16.13	17.24	6	4	31
	Naraini	32	27	1	1	3.13	3.70	1	1	18
	Tindwari	12	15	3	2	25.00	13.33	4	1	5
	Total	**75**	**71**	**9**	**8**	**12.00**	**11.27**	**11**	**6**	**18**
Chickenpox	Baberu	31	29	2	0	6.45	0.00	2	0	4

Desease	Block Name	Total Number of Family Members		Family Members Affected		Percentage of Affected Member		Treatment place		Average Distance of Place of treatment (In KM.)
		Male	Female	Male	Female	Male	Female	Govt. Hospital	Pvt. Physician	
	Naraini	32	27	0	0	0.00	0.00	0	0	0
	Tindwari	12	15	1	0	8.33	0.00	1	0	6
	Total	**75**	**71**	**3**	**0**	**4.00**	**0.00**	**3**	**0**	**5**
Asthama	Baberu	31	29	0	1	0.00	3.45	0	1	10
	Naraini	32	27	0	0	0.00	0.00	0	0	0
	Tindwari	12	15	0	0	0.00	0.00	0	0	0
	Total	**75**	**71**	**0**	**1**	**0.00**	**1.41**	**0**	**1**	**10**
Worm disease	Baberu	31	29	0	0	0.00	0.00	0	0	0
	Naraini	32	27	0	0	0.00	0.00	0	0	0
	Tindwari	12	15	0	0	0.00	0.00	0	0	0
	Total	**75**	**71**	**0**	**0**	**0.00**	**0.00**	**0**	**0**	**0**
Skin Disease	Baberu	31	29	0	0	0.00	0.00	0	0	0
	Naraini	32	27	0	0	0.00	0.00	0	0	0
	Tindwari	12	15	0	0	0.00	0.00	0	0	0
	Total	**75**	**71**	**0**	**0**	**0.00**	**0.00**	**0**	**0**	**0**
Anemia	Baberu	31	29	0	0	0.00	0.00	0	0	0
	Naraini	32	27	0	1	0.00	3.70	1	0	20
	Tindwari	12	15	0	0	0.00	0.00	0	0	0
	Total	**75**	**71**	**0**	**1**	**0.00**	**1.41**	**1**	**0**	**20**
T.B.	Baberu	31	29	1	1	3.23	3.45	2	0	9
	Naraini	32	27	0	1	0.00	3.70	1	0	12
	Tindwari	12	15	1	1	8.33	6.67	1	1	19
	Total	**75**	**71**	**2**	**3**	**2.67**	**4.23**	**4**	**1**	**13**
Pneumonia	Baberu	31	29	3	1	9.68	3.45	0	4	25
	Naraini	32	27	0	0	0.00	0.00	0	0	0

Desease	Block Name	Total Number of Family Members		Family Members Affected		Percentage of Affected Member		Treatment place		Average Distance of Place of treatment (In KM.)
		Male	Female	Male	Female	Male	Female	Govt. Hospital	Pvt. Physician	
	Tindwari	12	15	0	0	0.00	0.00	0	0	0
	Total	**75**	**71**	**3**	**1**	**4.00**	**1.41**	**0**	**4**	**25**

Table 63: Family Benefitted from Government Programmes in the Area of Agriculture, Irrigation and Poverty Alleviation

Programme Related to	Programme Description	Block Name	Families Benefitted Number	whether benefitted satisfactory		
				Yes	Partially	No
Command						
Agriculture	NA	NA	NA	NA	NA	NA
Irrigation	NA	NA	NA	NA	NA	NA
Poverty Alleviation	**MNREGA**	Baberu	5	5	0	0
		Naraini	5	3	2	0
		Tindwari	3	1	2	0
		District Total	**13**	**9**	**4**	**0**
Non-Command						
Agriculture	NA	NA	NA	NA	NA	NA
Irrigation	NA	NA	NA	NA	NA	NA
Poverty Alleviation	**MNREGA**	Baberu	3	3	0	0
		Naraini	2	2	0	0
		Tindwari	3	2	1	0
		District Total	**8**	**7**	**1**	**0**

Note:- No program found related to agriculture and irrigation were reported

Table 64: Occupationwise Average Annual Income of Women Respondents

Block Name	Occupation	Command		Non-Command	
		Number	Average Income	Number	Average Income
Baberu	Agriculture	2	3000	2	1000
	Labours	8	8950	9	8167
	Housewife	30	0	49	0
	Total	**40**	**11950**	**60**	**9167**
Naraini	Agriculture	3	6000	2	20000
	Labours	7	6714	6	3667
	Housewife	30	0	42	0
	Total	**40**	**12714**	**50**	**23667**
Tindwari	Agriculture	5	5920	5	8000
	Labours	6	4333	13	8077
	Housewife	59		22	0
	Total	**70**	**10253**	**40**	**16077**
Total	Agriculture	10	14920	9	29000
	Labours	21	19998	28	19910
	Housewife	119	0	113	0
	Total	**140**	**19998**	**141**	**19910**

Table 65: Entry of Family land in Khatauni

Block Name	In whose Name	Command		Non-Command	
		Number of Families	Total Land Size (Ha).	Number of Families	Total Land Size (Ha).
Baberu	Only Men	35	84.02	50	113.40
	Only Women	2	2.22	4	8.40
	Joint Name	0	0.00	3	2.32
	Total	**37**	**86.24**	**57**	**124.12**
Naraini	Only Men	30	682.30	29	53.60
	Only Women	3	10.24	5	8.84
	Joint Name	1	0.40	7	8.92
	Total	**34**	**692.94**	**41**	**71.36**

Block Name	In whose Name	Command		Non-Command	
		Number of Families	Total Land Size (Ha).	Number of Families	Total Land Size (Ha).
Tindwari	Only Men	43	106.34	23	45.73
	Only Women	3	21.00	3	2.08
	Joint Name	1	3.00	0	0.00
	Total	**47**	**130.34**	**26**	**47.81**
Total	Only Men	108	872.66	102	212.73
	Only Women	8	33.46	12	19.32
	Joint Name	2	3.40	10	11.24
	Total	**118**	**909.52**	**124**	**243.29**

Table 66: Number of Children in 7-14 Age Group & Number of School Going

Block Name	Children	No. in 7-14 Age Group	Number of School Going	% of School Going	No. in 7-14 Age Group	Number of School Going	% of School Going
		Command			Non-Command		
Baberu	Boys	40	36	90.00	51	50	98.04
	Girls	29	20	68.97	53	40	75.47
	Total	**69**	**56**	**81.16**	**104**	**90**	**86.54**
Naraini	Boys	30	28	93.33	38	37	97.37
	Girls	31	19	61.29	35	19	54.29
	Total	**61**	**47**	**77.05**	**73**	**56**	**76.71**
Tindwari	Boys	63	49	77.78	26	21	80.77
	Girls	38	28	73.68	17	9	52.94
	Total	**101**	**77**	**76.24**	**43**	**30**	**69.77**
District Total	Boys	133	113	84.96	115	108	93.91
	Girls	98	67	68.37	105	68	64.76
	Total	**231**	**180**	**77.92**	**220**	**176**	**80.00**

Table 67: Average Annual Expenditure on Education of Boys & Girls

Block Name	Expenditure on:	Command	Non-Command
		Average Annual Expenditure (Rs.)	Average Annual Expenditure (Rs.)
Baberu	Boys	2262	1479
	Girls	2069	1176
	Total	**2193**	**1345**
Naraini	Boys	1756	2517
	Girls	2065	2257
	Total	**1880**	**2428**
Tindwari	Boys	1972	2423
	Girls	1769	2643
	Total	**1898**	**2489**
District Total	Boys	1996	2140
	Girls	1968	2025
	Total	**1986**	**2095**

Table 68: Problems in continuing Education of Girls

Block Name	Problems		Command		Non-Command	
			Number	%	Number	%
Baberu	1	Poverty	7	30.43	9	32.14
	2	Lack of Schools	9	39.13	13	46.43
	3	Transportation Problem	7	30.43	6	21.43
	4	Early Marriage	0	0.00	0	0.00
	5	No Specific Reason	0	0.00	0	0.00
Naraini	1	Poverty	8	28.57	11	36.67
	2	Lack of Schools	12	42.86	16	53.33
	3	Transportation Problem	5	17.86	2	6.67
	4	Early Marriage	0	0.00	0	0.00
	5	No Specific Reason	3	10.71	1	3.33
Tindwari	1	Poverty	0	0.00	5	21.74
	2	Lack of Schools	9	50.00	7	30.43
	3	Transportation Problem	5	27.78	4	17.39

Block Name	Problems		Command		Non-Command	
			Number	%	Number	%
	4	Early Marriage	0	0.00	0	0.00
	5	No Specific Reason	4	22.22	7	30.43
District Total	**1**	**Poverty**	**15**	**21.74**	**25**	**30.86**
	2	**Lack of Schools**	**30**	**43.48**	**36**	**44.44**
	3	**Transportation Problem**	**17**	**24.64**	**12**	**14.81**
	4	**Early Marriage**	**0**	**0.00**	**0**	**0.00**
	5	**No Specific Reason**	**7**	**10.14**	**8**	**9.88**

Table 69: Type of Agricultural Work Done by Women (Multiple Responses)

Block Name	Type of Work		Number	%	Number	%
Baberu	1	Harvesting	32	80.00	38	63.33
	2	Help in Irrigation	19	47.50	30	50.00
	3	Crop Storage	21	52.50	34	56.67
	4	Sowing	14	35.00	24	40.00
	5	Cultivation/Weeding	13	32.50	12	20.00
	6	Help in Insecticide spray	11	27.50	20	33.33
Naraini	1	Harvesting	35	87.50	33	55.00
	2	Help in Irrigation	21	52.50	27	45.00
	3	Crop Storage	24	60.00	31	51.67
	4	Sowing	21	52.50	29	48.33
	5	Cultivation/Weeding	15	37.50	13	21.67
	6	Help in Insecticide spray	11	27.50	12	20.00
Tindwari	1	Harvesting	26	37.14	29	96.67
	2	Help in Irrigation	21	30.00	26	86.67
	3	Crop Storage	29	41.43	32	106.67
	4	Sowing	16	22.86	22	73.33
	5	Cultivation/Weeding	14	20.00	19	63.33
	6	Help in Insecticide spray	14	20.00	18	60.00
District Total	**1**	**Harvesting**	**93**	**62.00**	**100**	**66.67**
	2	**Help in Irrigation**	**61**	**40.67**	**83**	**55.33**

Block Name		Type of Work	Number	%	Number	%
	3	**Crop Storage**	**74**	**49.33**	**97**	**64.67**
	4	**Sowing**	**51**	**34.00**	**75**	**50.00**
	5	**Cultivation/Weeding**	**42**	**28.00**	**44**	**29.33**
	6	**Help in Insecticide spray**	**36**	**24.00**	**50**	**33.33**

Table 70: Steps Taken by Women for Safe Storage of Foodgrains

Multiple Response

Block Name		Steps	Number	%	Number	%
Baberu	1	Use of Hemp Bag	5	12.50	9	15.00
	2	Use of Neem Leaves	7	17.50	7	11.67
	3	Use of Medicines	8	20.00	10	16.67
	4	Home Made Storage Tank	13	32.50	20	33.33
Naraini	1	Use of Hemp Bag	3	7.50	4	6.67
	2	Use of Neem Leaves	7	17.50	9	15.00
	3	Use of Medicines	4	10.00	7	11.67
	4	Home Made Storage Tank	14	35.00	23	38.33
Tindwari	1	Use of Hemp Bag	1	1.43	3	10.00
	2	Use of Neem Leaves	5	7.14	5	16.67
	3	Use of Medicines	8	11.43	7	23.33
	4	Home Made Storage Tank	16	22.86	21	70.00
District Total	**1**	**Use of Hemp Bag**	**9**	**6.00**	**16**	**10.67**
	2	**Use of Neem Leaves**	**19**	**12.67**	**21**	**14.00**
	3	**Use of Medicines**	**20**	**13.33**	**24**	**16.00**
	4	**Home Made Storage Tank**	**43**	**28.67**	**64**	**42.67**

Table 71: Who in the Family Looks-after Livestock

Block Name	Persons		Command		Non-Command	
			Number	%	Number	%
Baberu	1	Men	3	7.50	1	1.67
	2	Women	3	7.50	2	3.33
	3	Both	28	70.00	47	78.33

Block Name	Persons		Command		Non-Command	
			Number	%	Number	%
Naraini	1	Men	4	10.00	13	21.67
	2	Women	3	7.50	5	8.33
	3	Both	27	67.50	30	50.00
Tindwari	1	Men	4	5.71	3	10.00
	2	Women	1	1.43	2	6.67
	3	Both	53	75.71	18	60.00
District Total	**1**	**Men**	**11**	**7.33**	**17**	**11.33**
	2	**Women**	**7**	**4.67**	**9**	**6.00**
	3	**Both**	**108**	**72.00**	**95**	**63.33**

Table 72: Average Number of Hours perday Spent by Women in Household Activities

Block Name	Activities		Command	Non-Command
			Average no. of Hourse per day	Average no. of Hourse per day
Baberu	1	Cooking	2:06	2:06
	2	Care of Livestock	1:07	1:29
	3	Fetching Water	0:51	0:55
	4	Collecting Fuel wood	0:54	0:59
	5	Unpaid work on Own Farm	1:43	1:35
	6	Other Household Activities	2:10	2:29
		Total Hours	**8:51**	**9:33**
Naraini	1	Cooking	1:36	2:04
	2	Care of Livestock	1:19	1:26
	3	Fetching Water	0:50	0:54
	4	Collecting Fuel wood	0:56	0:58
	5	Compaird work on Own Farm	2:06	1:51
	6	Other Household Activities	2:11	2:17
		Total Hours	**8:58**	**9:30**
Tindwari	1	Cooking	1:47	2:02
	2	Care of Livestock	1:20	2:04

Block Name	Activities		Command	Non-Command
			Average no. of Hourse per day	Average no. of Hourse per day
	3	Fetching Water	0:55	0:58
	4	Collecting Fuel wood	1:07	1:00
	5	Compaird work on Own Farm	1:52	1:32
	6	Other Household Activities	2:03	2:06
		Total Hours	**9:04**	**9:42**
District Total	**1**	**Cooking**	**1:49**	**2:04**
	2	**Care of Livestock**	**1:16**	**1:34**
	3	**Fetching Water**	**0:53**	**0:55**
	4	**Collecting Fuel wood**	**1:00**	**0:59**
	5	**Compaird work on Own Farm**	**1:53**	**1:39**
	6	**Other Household Activities**	**2:07**	**2:20**
		Total Hours	**8:58**	**9:31**

Table 73: Difference in Working Conditions of Men and Women Workers

Block Name	Male/ Female	Per day paid labour Agriculture (Av. Hours)	Rate of Daily Wages (Average Rs.)	No. of Working days / Year (Average)	Per day paid labour in in other Activities (Av. Hours)	Rate of Daily Wages (Average Rs.)	No. of Working days/year (Average)
Command							
Baberu	Men	8	108.53	57.06	8	137.22	113.33
	Women	3	35.00	54.57	8	116.00	75.00
Naraini	Men	8	111.90	62.38	8	137.62	123.33
	Women	2	31.00	51.54	8	110.77	63.46
Tindwari	Men	7	108.80	59.88	8	126.40	102.20
	Women	2	20.86	46.00	12	106.88	52.69
District Total	**Men**	**8**	**109.74**	**59.77**	**8**	**133.75**	**112.96**
	Women	**2**	**28.95**	**50.70**	**9**	**111.21**	**63.72**
Non-Command							
Baberu	Men	8	102.40	62.08	8	132.08	119.29

Block Name	Male/ Female	Per day paid labour Agriculture (Av. Hours)	Rate of Daily Wages (Average Rs.)	No. of Working days / Year (Average)	Per day paid labour in in other Activities (Av. Hours)	Rate of Daily Wages (Average Rs.)	No. of Working days/year (Average)
	Women	2	24.75	66.47	8	108.67	67.00
Naraini	Men	8	105.15	54.09	8	126.97	158.79
	Women	2	28.00	47.50	7	111.11	80.83
Tindwari	Men	8	103.57	58.57	8	128.57	152.86
	Women	2	25.33	55.63	7	111.25	75.00
District Total	**Men**	**8**	**103.71**	**58.25**	**8**	**129.21**	**143.65**
	Women	**2**	**26.03**	**56.53**	**7**	**110.34**	**74.28**

Table 74: Problems of Women working as Paid Labour

Multiple Response

Block Name	Type of Problems in				
	Agriculture related work		Nos.	In other Works	Nos.
Command					
Baberu	1	Less Working days	31	Go away work	23
	2	Low wages	29	Hard Work	19
	3	Do More work	27	Long Hours	27
	4	No Problem	10	No Problem	9
Naraini	1	Less Working days	39	Go away work	29
	2	Low wages	29	Hard Work	31
	3	Do More work	23	Long Hours	14
	4	No Problem	4	No Problem	5
Tindwari	1	Less Working days	35	Go away work	31
	2	Low wages	38	Hard Work	26
	3	Do More work	27	Long Hours	16
	4	No Problem	7	No Problem	5
District Total	**1**	**Less Working days**	**105**	**Go away work**	**83**
	2	**Low wages**	**96**	**Hard Work**	**76**
	3	**Do More work**	**77**	**Long Hours**	**57**

Block Name	Type of Problems in				
	Agriculture related work		Nos.	In other Works	Nos.
	4	**No Problem**	**21**	**No Problem**	**19**
Non-Command					
Baberu	1	Less Working days	28	Go away work	22
	2	Low wages	32	Hard Work	25
	3	Do More work	26	Long Hours	30
	4	No Problem	8	No Problem	7
Naraini	1	Less Working days	37	Go away work	26
	2	Low wages	32	Hard Work	28
	3	Do More work	30	Long Hours	17
	4	No Problem	7	No Problem	8
Tindwari	1	Less Working days	27	Go away work	34
	2	Low wages	31	Hard Work	29
	3	Do More work	28	Long Hours	20
	4	No Problem	5	No Problem	9
District Total	**1**	**Less Working days**	**92**	**Go away work**	**82**
	2	**Low wages**	**95**	**Hard Work**	**82**
	3	**Do More work**	**84**	**Long Hours**	**67**
	4	**No Problem**	**20**	**No Problem**	**24**

Table 75: Average Annual Savings of Women for self, if they have separate Income

Block Name	Separate Income		AverageAnnual Savings for self (Rs.)	
			Savings	No Savings
Command				
Baberu	Yes	2	1500	-
	No	12	NA	-
	No Response	26	NA	-
Naraini	Yes	2	3500	-
	No	13	NA	-
	No Response	25	NA	-
Tindwari	Yes	1	7000	-

Block Name	Separate Income		AverageAnnual Savings for self (Rs.)	
			Savings	No Savings
	No	21	NA	-
	No Response	48	NA	-
District Total	**Yes**	**5**	**3400**	**-**
	No	**46**	**NA**	**-**
	No Response	**99**	**NA**	-
Non-Command				
Baberu	Yes	2	3500	-
	No	13	NA	-
	No Response	45	NA	-
Naraini	Yes	0	0	-
	No	30	NA	-
	No Response	30	NA	-
Tindwari	Yes	0	0	-
	No	12	NA	-
	No Response	18	NA	-
District Total	**Yes**	**2**	**3500**	**-**
	No	**55**	**NA**	**-**
	No Response	**93**	**NA**	-

Table 76: Share Family Expences from Self-Income

Block Name	Item of Expences		Command		Non-Command	
			Number	%	Number	%
Baberu	1	Health	12	85.71	15	100.00
	2	Food	14	100.00	13	86.67
	3	Clothes	13	92.86	12	80.00
	4	Education	11	78.57	13	86.67
Naraini	1	Health	11	73.33	12	40.00
	2	Food	13	86.67	14	46.67
	3	Clothes	15	100.00	22	73.33
	4	Education	7	46.67	4	13.33

Block Name	Item of Expences		Command		Non-Command	
			Number	%	Number	%
Tindwari	1	Health	10	45.45	12	100.00
	2	Food	14	63.64	11	91.67
	3	Clothes	16	72.73	9	75.00
	4	Education	3	13.64	5	41.67
District Total	**1**	**Health**	**33**	**64.71**	**52**	**91.23**
	2	**Food**	**41**	**80.39**	**49**	**85.96**
	3	**Clothes**	**44**	**86.27**	**49**	**85.96**
	4	**Education**	**21**	**41.18**	**22**	**38.60**

Table 77: Average Annual Financial Benefits from SHG, if Member

Block Name	SHG Member	No.	%	Average Annual Benefit (Rs.)
Command				
Baberu	Yes		0.0	-
	No	40	100.0	-
Naraini	Yes	1	2.5	1500
	No	39	97.5	-
Tindwari	Yes	1	1.4	1000
	No	69	98.6	-
District Total	**Yes**	**2**	**1.3**	**1250**
	No	**148**	**98.7**	**-**
Non-Command				
Baberu	Yes	1	1.7	1200
	No	59	98.3	-
Naraini	Yes	4	6.7	1100
	No	56	93.3	-
Tindwari	Yes	2	6.7	1200
	No	28	93.3	-
District Total	**Yes**	**7**	**4.7**	**1143**
	No	**143**	**95.3**	**-**

Table 78: Working in Any Community's Service Organization and Type of Activities

Block Name	Working in CSO	No.	%	Type of Activities
Command				
Baberu	Yes	0	0.0	-
	No	40	100.0	-
Naraini	Yes	0	0.0	-
	No	40	100.0	-
Tindwari	Yes	0	0.0	-
	No	70	100.0	-
District Total	**Yes**	**0**	**0.00**	**Social Work**
	No	**150**	**100.00**	**-**
Non-Command				
Baberu	Yes	0	0.0	-
	No	60	100.0	-
Naraini	Yes	1	1.7	Social Work
	No	59	98.3	-
Tindwari	Yes	1	3.3	Social Work
	No	29	96.7	-
District Total	**Yes**	**2**	**1.33**	**Social Work**
	No	**148**	**98.67**	**-**

Table 79: Women Get Reasonable Importance in Case they are Member of Panchayat or Water Users Association

Block Name	Membership	Yes	No	Get Importance			
				Yes	%	No	%
Command							
Baberu	Panchayat or Water Users Association	4	36	1	25.0	3	75.0
Naraini	Panchayat or Water Users Association	4	36	1	25.0	3	75.0
Tindwari	Panchayat or Water Users Association	4	66	2	50.0	2	50.0
District Total	**Panchayat or Water Users Association**	**12**	**138**	**4**	**33.3**	**8**	**66.7**

Block Name	Membership	Yes	No	Get Importance			
				Yes	%	No	%
Non-Command							
Baberu	Panchayat or Water Users Association	6	54	0	0.0	6	100.0
Naraini	Panchayat or Water Users Association	8	51	0	0.0	8	100.0
Tindwari	Panchayat or Water Users Association	3	27	0	0.0	3	100.0
District Total	**Panchayat or Water Users Association**	**17**	**132**	**0**	**0.0**	**17**	**100.0**

Table 80: Social Problems that Affect Women in village

Block Name		Problems	Command				Non-Command			
			Effect on Women				Effect on Women			
			Yes	%	No	%	Yes	%	No	%
Baberu	1	Voilence Against Women	17	42.5	23	57.5	13	21.7	47	78.3
	2	Alcholalic Husband	18	45.0	22	55.0	13	21.7	47	78.3
	3	Strict Behaviour of In-laws	19	47.5	21	52.5	11	18.3	49	81.7
	4	Low Status of Women in Family	33	82.5	7	17.5	51	85.0	9	15.0
	5	Insecure Environment	18	45.0	22	55.0	21	35.0	39	65.0
Naraini	1	Voilence Against Women	1	2.5	39	97.5	2	3.3	58	96.7
	2	Alcholalic Husband	5	12.5	35	87.5	3	5.0	57	95.0
	3	Strict Behaviour of In-laws	1	2.5	39	97.5	1	1.7	59	98.3
	4	Low Status of Women in Family	34	85.0	6	15.0	45	75.0	15	25.0
	5	Insecure Environment	4	10.0	36	90.0	14	23.3	46	76.7
Tindwari	1	Voilence Against Women	8	11.4	62	88.6	4	13.3	26	86.7
	2	Alcholalic Husband	10	14.3	60	85.7	3	10.0	27	90.0
	3	Strict Behaviour of In-laws	7	10.0	63	90.0	4	13.3	26	86.7
	4	Low Status of Women in Family	43	61.4	27	38.6	29	96.7	1	3.3
	5	Insecure Environment	30	42.9	40	57.1	11	36.7	19	63.3
District Total	**1**	**Voilence Against Women**	**26**	**17.3**	**124**	**82.7**	**19**	**12.7**	**131**	**87.3**
	2	**Alcholalic Husband**	**33**	**22.0**	**117**	**78.0**	**19**	**12.7**	**131**	**87.3**
	3	**Strict Behaviour of In-laws**	**27**	**18.0**	**123**	**82.0**	**16**	**10.7**	**134**	**89.3**

Block Name		Problems	Command				Non-Command			
			Effect on Women				Effect on Women			
			Yes	%	No	%	Yes	%	No	%
	4	Low Status of Women in Family	110	73.3	40	26.7	125	83.3	25	16.7
	5	Insecure Environment	52	34.7	98	65.3	46	30.7	104	69.3

Table 81: Voting in Elections

Block Name	Elections for:	Voted :			
		Yes	%	No	%
Command					
Baberu	Gram Panchayat / Vidhan Sabha / Lok Sabha	39	97.5	1	2.5
Naraini	Gram Panchayat / Vidhan Sabha / Lok Sabha	33	82.5	7	17.5
Tindwari	Gram Panchayat / Vidhan Sabha / Lok Sabha	61	87.1	9	12.9
District Total	**Gram Panchayat / Vidhan Sabha / Lok Sabha**	**133**	**88.7**	**17**	**11.3**
Non-Command					
Baberu	Gram Panchayat / Vidhan Sabha / Lok Sabha	58	96.7	2	3.3
Naraini	Gram Panchayat / Vidhan Sabha / Lok Sabha	54	90.0	6	10.0
Tindwari	Gram Panchayat / Vidhan Sabha / Lok Sabha	21	70.0	9	30.0
District Total	**Gram Panchayat / Vidhan Sabha / Lok Sabha**	**133**	**88.7**	**17**	**11.3**

Chitrakoot

Table 1 : Castewise Landholding Size (in Percentage)

Block Name	Land Holding Size	Command								Total
		General		OBC		SC		ST		
		No.	(%)	No.	(%)	No.	(%)	No.	(%)	
Command										
Karvi	Landless	2	20.00	3	30.00	5	50.00	0	0.00	10
	Marginal	1	9.09	7	63.64	3	27.27	0	0.00	11
	Small	6	60.00	3	30.00	1	10.00	0	0.00	10
	Large	6	66.67	3	33.33	0	0.00	0	0.00	9
	Total	**15**	**37.50**	**16**	**40.00**	**9**	**22.50**	**0**	**0.00**	**40**
Manikpur	Landless	0	0.00	3	33.33	5	55.56	1	11.11	9
	Marginal	3	27.27	7	63.64	1	9.09	0	0.00	11
	Small	4	40.00	6	60.00	0	0.00	0	0.00	10
	Large	3	30.00	7	70.00	0	0.00	0	0.00	10
	Total	**10**	**25.00**	**23**	**57.50**	**6**	**15.00**	**1**	**2.50**	**40**
Ram Nagar	Landless	3	30.00	4	40.00	3	30.00	0	0.00	10
	Marginal	0	0.00	9	50.00	9	50.00	0	0.00	18
	Small	3	50.00	1	16.67	2	33.33	0	0.00	6
	Large	11	68.75	4	25.00	1	6.25	0	0.00	16
	Total	**17**	**34.00**	**18**	**36.00**	**15**	**30.00**	**0**	**0.00**	**50**
Total	**Landless**	**5**	17.24	**10**	34.48	**13**	44.83	**1**	3.45	29
	Marginal	**4**	10.00	**23**	57.50	**13**	32.50	**0**	0.00	40
	Small	**13**	50.00	**10**	38.46	**3**	11.54	**0**	0.00	26
	Large	**20**	57.14	**14**	40.00	**1**	2.86	**0**	0.00	35
	Total	**42**	**32.31**	**57**	**43.85**	**30**	**23.08**	**1**	**0.77**	**130**
Non-Command										
Karvi	Landless	1	12.50	3	37.50	3	37.50	1	12.50	8
	Marginal	5	17.24	13	44.83	10	34.48	1	3.45	29
	Small	4	36.36	5	45.45	2	18.18	0	0.00	11

Block Name	Land Holding Size	Command								Total
		General		OBC		SC		ST		
		No.	(%)	No.	(%)	No.	(%)	No.	(%)	
	Large	9	75.00	3	25.00	0	0.00	0	0.00	12
	Total	**19**	**31.67**	**24**	**40.00**	**15**	**25.00**	**2**	**3.33**	**60**
Manikpur	Landless	1	12.50	1	12.50	6	75.00	0	0.00	8
	Marginal	3	11.54	14	53.85	9	34.62	0	0.00	26
	Small	1	10.00	5	50.00	4	40.00	0	0.00	10
	Large	6	37.50	9	56.25	1	6.25	0	0.00	16
	Total	**11**	**18.33**	**29**	**48.33**	**20**	**33.33**	**0**	**0.00**	**60**
Ram Nagar	Landless	1	11.11	5	55.56	3	33.33	0	0.00	9
	Marginal	4	17.39	12	52.17	6	26.09	1	4.35	23
	Small	6	54.55	2	18.18	3	27.27	0	0.00	11
	Large	5	71.43	1	14.29	1	14.29	0	0.00	7
	Total	**16**	**32.00**	**20**	**40.00**	**13**	**26.00**	**1**	**2.00**	**50**
Total	**Landless**	**3**	12.00	**9**	36.00	**12**	48.00	**1**	4.00	25
	Marginal	**12**	15.38	**39**	50.00	**25**	32.05	**2**	2.56	78
	Small	**11**	34.38	**12**	37.50	**9**	28.13	**0**	0.00	32
	Large	**20**	57.14	**13**	37.14	**2**	5.71	**0**	0.00	35
	Total	**46**	**27.06**	**73**	**42.94**	**48**	**28.24**	**3**	**1.76**	**170**

(Definition : Marginal farmers upto 1 Ha., small farmers up to 2 Ha. and Large farmers above 2 Ha.)

Table 2: Type of Family-Man Headed, Women Headed & Joint or Single

Block Name	Type of family	Command					Non-Command				
		Male		Female		Total	Male		Female		Total
		No.	(%)	No.	(%)		No.	(%)	No.	(%)	
Karvi	Joint	20	90.91	2	9.09	22	21	91.30	2	8.70	23
	Single	13	72.22	5	27.78	18	34	91.89	3	8.11	37
	Total	**33**	**82.50**	**7**	**17.50**	**40**	**55**	**91.67**	**5**	**8.33**	**60**
Manikpur	Joint	13	86.67	2	13.33	15	19	90.48	2	9.52	21
	Single	23	92.00	2	8.00	25	29	74.36	10	25.64	39

	Total	**36**	**90.00**	**4**	**10.00**	**40**	**48**	**80.00**	**12**	**20.00**	**60**
Ram Nagar	Joint	32	100.00		0.00	32	18	100.00		0.00	18
	Single	15	83.33	3	16.67	18	27	84.38	5	15.63	32
	Total	**47**	**94.00**	**3**	**6.00**	**50**	**45**	**90.00**	**5**	**10.00**	**50**
Total	**Joint**	**65**	94.20	**4**	5.80	69	**58**	93.55	**4**	6.45	62
	Single	**51**	83.61	**10**	16.39	61	**90**	83.33	**18**	16.67	108
	Total	**116**	**89.23**	**14**	**10.77**	**130**	**148**	**87.06**	**22**	**12.94**	**170**

Table 3: Sex-wise Number of Family Members (above 7 Years and Number and percentage of Literates)

Name of Block	Persons (7 years & above)			Literate people			Literacy percentage		
	Male	Female	Total	Male	Female	Total	Male	Female	Total
Command									
Karvi	142	133	717	117	96	213	82.39	72.18	72.38
Manikpur	128	124	666	99	81	180	77.34	65.32	72.52
Ram Nagar	180	151	611	155	111	266	86.11	73.51	79.54
Total	**450**	**408**	**1994**	**371**	**288**	**659**	**82.44**	**70.59**	**33.05**
Non Command									
Karvi	243	199	717	189	117	306	77.78	58.79	72.38
Manikpur	207	207	666	166	137	303	80.19	66.18	72.52
Ram Nagar	146	134	611	127	93	220	86.99	69.40	79.54
Total	**596**	**540**	**1994**	**482**	**347**	**829**	**80.87**	**64.26**	**41.57**

Table 4: Living Conditions: Type of House, Toilet Facility and Electric Connection

Name of Block	Type of House	Toilet Facility (%)				Total	Electricity Connection (%)			
		No Toilet		Pit Toilet			Yes		No	
		No.	(%)	No.	(%)		No.	(%)	No.	(%)
Command										
Karvi	Kuchha	16	76.19	5	23.81	21	4	19.05	17	80.95
	Pacca	2	40.00	3	60.00	5	3	60.00	2	40.00
	Kuchha/Pacca	12	85.71	2	14.29	14	4	28.57	10	71.43

Name of Block	Type of House	Toilet Facility (%)				Total	Electricity Connection (%)			
		No Toilet		Pit Toilet			Yes		No	
		No.	(%)	No.	(%)		No.	(%)	No.	(%)
	Chhappar	0	0.00	0	0.00	0	0	0.00	0	0.00
	Total	**30**	**75.00**	**10**	**25.00**	**40**	**11**	**27.50**	**29**	**72.50**
Manikpur	Kuchha	18	85.71	3	14.29	21	4	19.05	17	80.95
	Pacca	5	83.33	1	16.67	6	4	66.67	2	33.33
	Kuchha/Pacca	10	76.92	3	23.08	13	7	53.85	6	46.15
	Chhappar	0	0.00	0	0.00	0	0	0.00	0	0.00
	Total	**33**	**82.50**	**7**	**17.50**	**40**	**15**	**37.50**	**25**	**62.50**
Ram Nagar	Kuchha	30	85.71	5	14.29	35	14	40.00	21	60.00
	Pacca	6	85.71	1	14.29	7	5	71.43	2	28.57
	Kuchha/Pacca	7	87.50	1	12.50	8	6	75.00	2	25.00
	Chhappar	0	0.00	0	0.00	0	0	0.00	0	0.00
	Total	**43**	**86.00**	**7**	**14.00**	**50**	**25**	**50.00**	**25**	**50.00**
Total	**Kuchha**	**64**	**83.12**	**13**	**16.88**	**77**	**22**	**28.57**	**55**	**71.43**
	Pacca	**13**	**72.22**	**5**	**27.78**	**18**	**12**	**66.67**	**6**	**33.33**
	Kuchha/Pacca	**29**	**82.86**	**6**	**17.14**	**35**	**17**	**48.57**	**18**	**51.43**
	Chhappar	**0**	**0.00**	**0**	**0.00**	**0**	**0**	**0.00**	**0**	**0.00**
	Total	**106**	**81.54**	**24**	**18.46**	**130**	**51**	**39.23**	**79**	**60.77**
Non-Command										
Karvi	Kuchha	33	89.19	4	10.81	37	9	24.32	28	75.68
	Pacca	4	57.14	3	42.86	7	5	71.43	2	28.57
	Kuchha/Pacca	12	80.00	3	20.00	15	4	26.67	11	73.33
	Chhappar	1	100.00	0	0.00	1	0	0.00	1	100.00
	Total	**50**	**83.33**	**10**	**16.67**	**60**	**18**	**30.00**	**42**	**70.00**
Manikpur	Kuchha	37	97.37	1	2.63	38	2	5.26	36	94.74
	Pacca	1	25.00	3	75.00	4	1	25.00	3	75.00
	Kuchha/Pacca	14	77.78	4	22.22	18	4	22.22	14	77.78
	Chhappar	0	0.00	0	0.00	0	0	0.00	0	0.00
	Total	**52**	**86.67**	**8**	**13.33**	**60**	**7**	**11.67**	**53**	**88.33**

Name of Block	Type of House	Toilet Facility (%)				Total	Electricity Connection (%)			
		No Toilet		Pit Toilet			Yes		No	
		No.	(%)	No.	(%)		No.	(%)	No.	(%)
Ram Nagar	Kuchha	30	100.00	0	0.00	30	11	36.67	19	63.33
	Pacca	2	50.00	2	50.00	4	3	75.00	1	25.00
	Kuchha/Pacca	15	93.75	1	6.25	16	8	50.00	8	50.00
	Chhappar	0	0.00	0	0.00	0	0	0.00	0	0.00
	Total	**47**	**94.00**	**3**	**6.00**	**50**	**22**	**44.00**	**28**	**56.00**
Total	**Kuchha**	**100**	**95.24**	**5**	**4.76**	**105**	**22**	**20.95**	**83**	**79.05**
	Pacca	**7**	**46.67**	**8**	**53.33**	**15**	**9**	**60.00**	**6**	**40.00**
	Kuchha/Pacca	**41**	**83.67**	**8**	**16.33**	**49**	**16**	**32.65**	**33**	**67.35**
	Chhappar	**1**	**100.00**	**0**	**0.00**	**1**	**0**	**0.00**	**1**	**0.00**
	Total	**149**	**87.65**	**21**	**12.35**	**170**	**47**	**27.65**	**123**	**72.35**

Table 5: Fuel Used for Cooking (in Percentage)

Block Name	fuel for Cooking										
	Firewood		Cow dung Cake		firewood/cow dung cake		Kerosene		LPG		Total
	No.	(%)	No.	(%)	No.	(%)	No.	(%)	No.	(%)	
Command											
Karvi	22	0.00	4	0.00	15	0.00	0	0.00	1	0.00	42
Manikpur	34	0.00	0	0.00	2	0.00	1	0.00	4	0.00	41
Ram Nagar	39	0.00	1	0.00	8	0.00	1	0.00	1	0.00	50
Total	**95**	**71.43**	**5**	**3.76**	**25**	**18.80**	**2**	**1.50**	**6**	**4.51**	**133**
Non-Command											
Karvi	40	0.00	4	0.00	14	0.00	0	0.00	0	0.00	58
Manikpur	53	0.00	1	0.00	3	0.00	0	0.00	2	0.00	59
Ram Nagar	41	0.00	0	0.00	6	0.00	2	0.00	1	0.00	50
Total	**134**	**80.24**	**5**	**2.99**	**23**	**13.77**	**2**	**1.20**	**3**	**1.80**	**167**

Table 6: Source and Quality of Drinking Water (in Percentage)

Block Name	Source of Drinking Water (%)												Total	Quality of Drinking Water (%)									
	Government Handpump		Government Tap		Open well/ Pond		Private Handpamp		Private Tap		Tubewell			Clean		Unclean		Salted water		Fluoride affected		Iron affected	
	No.	(%)	No.	(%)	No.	(%)	No.	(%)	No.	(%)	No.	(%)		No.	(%)	No.	(%)	No.	(%)	No.	(%)	No.	(%)
Command																							
Karvi	31	77.50	1	2.50	0	0.00	8	20.00	0	0.00	0	0.00	40	36	90.00	1	2.5	2	5.00	0	0.00	1	2.50
Manikpur	28	70.00	4	10.00	3	7.50	0	0.00	5	12.50	0	0.00	40	40	100.00	0	0	0	0.00	0	0.00	0	0.00
Ram Nagar	40	80.00	1	2.00	0	0.00	8	16.00	1	2.00	0	0.00	50	50	100.00	0	0	0	0.00	0	0.00	0	0.00
Total	**99**	**76.15**	**6**	**4.62**	**3**	**2.31**	**16**	**12.31**	**6**	**4.62**	**0**	**0.00**	**130**	**126**	**96.92**	**1**	**0.769**	**2**	**1.54**	**0**	**0.00**	**1**	**0.77**
Non-Command																							
Karvi	48	80.00	3	5.00	1	1.67	7	11.67	1	1.67	0	0.00	60	48	80.00	4	6.667	7	11.67	1	1.67	0	0.00
Manikpur	36	60.00	3	5.00	14	23.33	5	8.33	1	1.67	1	1.67	60	54	90.00	4	6.667	2	3.33	0	0.00	0	0.00
Ram Nagar	40	80.00	1	2.00	0	0.00	9	18.00	0	0.00	0	0.00	50	50	100.00	0	0	0	0.00	0	0.00	0	0.00
Total	**124**	**72.94**	**7**	**4.12**	**15**	**8.82**	**21**	**12.35**	**2**	**1.18**	**1**	**0.59**	**170**	**152**	**89.41**	**8**	**4.706**	**9**	**5.29**	**1**	**0.59**	**0**	**0.00**

Table 7: Family Assets : Transport (%)

Block Name	Tractor		Bullock cart		Truck		Tempo		Car		Scooter		Moped/Bike		Bicycle		Nill		Total Owning
	No.	(%)	No.	(%)	No.	(%)	No.	(%)	No.	(%)	No.	(%)	No.	(%)	No.	(%)	No.	(%)	
Command																			
Karvi	3	14.29	1	4.76	0	0.00		0.00	0	0.00	1	4.76	9	42.86	12	57.14	19	31.67	21
Manikpur	6	23.08	1	3.85	1	3.85		0.00	0	0.00	0	0.00	7	26.92	21	80.77	14	23.33	26
Ram Nagar	2	5.56	0	0.00	0	0.00		0.00	2	5.56	0	0.00	10	27.78	30	83.33	14	28.00	36
Command Total	**11**	**13.25**	**2**	**2.41**	**1**	**1.20**	**0**	**0.00**	**2**	**2.41**	**1**	**1.20**	**26**	**31.33**	**63**	**75.90**	**47**	**36.15**	**83**
Non-Command																			
Karvi	2	4.44	0	0.00		0.00	0	0.00	0	0.00		0.00	17	37.78	34	75.56	15	15.00	45
Manikpur	7	17.07	5	12.20		0.00	1	2.44	2	4.88		0.00	11	26.83	31	75.61	19	19.00	41
Ram Nagar	1	2.38	0	0.00		0.00	1	2.38	0	0.00		0.00	10	23.81	41	97.62	8	8.00	42

Block Name	Tractor		Bullock cart		Truck		Tempo		Car		Scooter		Moped/Bike		Bicycle		Nill		Total Owning
	No.	(%)	No.	(%)	No.	(%)	No.	(%)	No.	(%)	No.	(%)	No.	(%)	No.	(%)	No.	(%)	
Non-Command Total	**10**	**7.81**	**5**	**3.91**	**0**	**0.00**	**2**	**1.56**	**2**	**1.56**	**0**	**0.00**	**38**	**29.69**	**106**	**82.81**	**42**	**14.00**	**128**

Table 8: Family Assets : Agricultural Implements

Block Name	Tractor	Ferrying trolley	Woodn plow	Harrow	Thresher	Pump Set	Other	Nill	Total Owning
Command									
Karvi	3	1	4	2	0	1	5	28	12
Manikpur	6	2	6	0	1	4	2	28	12
Ram Nagar	2	4	5	1	2	5	6	33	17
District Total	**11**	**7**	**15**	**3**	**3**	**10**	**13**	**89**	**41**
Non-Command									
Karvi	2	8	13	4	3	4	7	31	29
Manikpur	7	5	18	4	2	11	5	32	28
Ram Nagar	1	2	7	1	2	6	4	33	17
District Total	**10**	**15**	**38**	**9**	**7**	**21**	**16**	**96**	**74**

Table 9: Family Assets: Ownership of Livestock

Block Name	Livestock	Command			Non-Command		
		No. of Families Owning	No. of Livestock	Average Livestock per Family	No. of Families Owning	No. of Livestock	Average Livestock per Family
Karvi	Cow	23	41	1.78	38	61	1.61
	Buffalo	22	48	2.18	33	62	1.88
	Goat/Sheep	7	22	3.14	11	34	3.09
	Bullock	5	10	2.00	18	36	2.00
	Total Owning Livestock	**32**	**121**	**3.78**	**51**	**193**	**3.78**

Block Name	Livestock	Command			Non-Command		
		No. of Families Owning	No. of Livestock	Average Livestock per Family	No. of Families Owning	No. of Livestock	Average Livestock per Family
Manikpur	Cow	15	37	2.47	38	82	2.16
	Buffalo	18	50	2.78	32	68	2.13
	Goat/Sheep	6	30	5.00	15	112	7.47
	Bullock	12	29	2.42	15	41	2.73
	Total Owning Livestock	**28**	**146**	**5.21**	**46**	**303**	**6.59**
Ram Nagar	Cow	32	67	2.09	31	44	1.42
	Buffalo	22	48	2.18	27	47	1.74
	Goat/Sheep	8	32	4.00	14	150	10.71
	Bullock	6	12	2.00	10	21	2.10
	Total Owning Livestock	**40**	**159**	**3.98**	**47**	**262**	**5.57**
District Total	**Cow**	**70**	**145**	**2.07**	**107**	**187**	**1.75**
	Buffalo	**62**	**146**	**2.35**	**92**	**177**	**1.92**
	Goat/Sheep	**21**	**84**	**4.00**	**40**	**296**	**7.40**
	Bullock	**23**	**51**	**2.22**	**43**	**98**	**2.28**
	Total Owning Livestock	**100**	**426**	**4.26**	**144**	**758**	**5.26**

Table 10: Source-wise Average Gross Annual Income, Expenditure and Net Income per Family

Block Name	*Source*	Command			Non-Command		
		Total Income (Rs. In Average)	Total Expenditure (Rs. In Average)	Net Income (Rs. In Average)	Total Income (Rs. In Average)	Total Expenditure (Rs. In Average)	Net Income (Rs. In Average)
Karvi	Agriculture	54117	27545	26572	34435	17300	17135
	Animal Husbandry	37778	13222	24556	24364	10182	14182
	Sevice	107500	25000	82500	131364	29909	101455
	Wage labor	42646	7792	34854	39776	10592	29184
	Other Business (shop / Home industry)	62500	21167	41333	55778	21889	33889

Block Name	*Source*	Command			Non-Command		
		Total Income (Rs. In Average)	**Total Expenditure (Rs. In Average)**	**Net Income (Rs. In Average)**	**Total Income (Rs. In Average)**	**Total Expenditure (Rs. In Average)**	**Net Income (Rs. In Average)**
	Total Average	**53427**	**18791**	**34635**	**45596**	**16034**	**29562**
Manikpur	Agriculture	49966	26593	23372	36632	18657	17975
	Animal Husbandry	28750	13063	15688	25711	12737	12974
	Sevice	68000	28800	39200	82308	19254	63054
	Wage labor	36423	6769	29654	30081	3541	26541
	Other Business (shop / Home industry)	120000	68000	52000	41000	13625	27375
	Total Average	**43065**	**17769**	**25296**	**37295**	**13210**	**24085**
Ram Nagar	Agriculture	63708	35442	28266	33095	14833	18262
	Animal Husbandry	47308	14523	32785	32308	10231	22077
	Sevice	131308	17231	114077	96571	23571	73000
	Wage labor	48990	10890	38100	31520	6880	24640
	Other Business (shop / Home industry)	91111	24444	66667	40750	8125	32625
	Total Average	**69097**	**23348**	**45749**	**37895**	**12189**	**25705**
Total Average	**Agriculture**	**56845**	**30507**	**26339**	**34844**	**17084**	**17760**
	Animal Husbandry	**37237**	**13600**	**23637**	**27102**	**11547**	**15555**
	Sevice	**112167**	**21583**	**90583**	**102935**	**24010**	**78926**
	Wage labor	**42603**	**8470**	**34133**	**34125**	**7055**	**27070**
	Other Business (shop / Home industry)	**82188**	**25938**	**56250**	**46240**	**14840**	**31400**
	Total Average	**56529**	**20299**	**36230**	**40293**	**13901**	**26392**

Table 11: Annual Average Expenditure on Education, Health, Consumption etc.

Block Name	Item of Expenditure	Command		Non-Command	
		No. of Families	Average Expenditure per family	No. of Families	Average Expenditure per family
Karvi	Education	31	6113	52	5512
	Health	39	6749	59	3503
	Consumption Related	41	37443	59	25281
	Other	40	6670	58	7466
Manikpur	Education	33	5597	48	8256
	Health	40	3248	60	4603
	Consumption Related	40	23850	60	26703
	Other	40	5668	60	6158
Ram Nagar	Education	45	5167	45	3464
	Health	49	7402	50	3150
	Consumption Related	49	48418	51	25642
	Other	48	9629	50	6576
Total	**Education**	**109**	**5566**	**145**	**5785**
	Health	**128**	**5905**	**169**	**3789**
	Consumption Related	**130**	**37397**	**170**	**25893**
	Other	**128**	**7466**	**168**	**6734**

Table 12: Annual Savings: Percent of Families who saved Money, Place deposited and Average Savings per family

Block Name	Where savings						Total Average Saving		
	Bank		Post office		Others or yourself				
	No. of Families	Saving Amount	No. of Families	Saving Amount	No. of Families	Saving Amount	Saving Amount	No. of Families	Average Saving
Command									
Karvi	5	81350	2	19147	3	15376	115873	10	11587
Manikpur	7	90103	1	8208	4	31372	129683	12	10807
Ram Nagar	8	202810	2	11708	3	6518	221036	13	17003
Total	**20**	**374263**	**5**	**39063**	**10**	**53266**	**466592**	**35**	**13331**
Non-Command									
Karvi	3	48810	1	9573	2	10251	68634	6	11439
Manikpur	4	51487	1	8208	2	15686	75381	7	10769
Ram Nagar	6	152108	2	11708	3	6518	170333	11	15485
Total	**13**	**252405**	**4**	**29489**	**7**	**32455**	**314349**	**24**	**13098**

Table 13: Number of Indebted Families, Average Loan and Average Outstanding per family

Block Name	Loan		Current Outstanding	
	Total No. of Indebted HH.	Average Loan	Total No. of Indebted HH.	Average Current Outstanding
Command				
Karvi	19	59358	19	57489
Manikpur	14	75713	14	75034
Ram Nagar	17	61094	17	58069
District Total	**50**	**64527**	**50**	**62599**
Non-Command				
Karvi	24	61518	24	59513
Manikpur	22	70705	22	70069
Ram Nagar	17	65494	17	62107
District Total	**63**	**65799**	**63**	**63899**

Table 13: Number of Indebted Families, Purpose wise, Sourcewise average Loan and Average Outstanding

Name of Block	Source of Loan	Command					
		Bank		Money Lender		Relative/Friend	
		Average Loan Amount per Indebted H.H.	Average Current Outstanding	Average Loan Amount per Indebted H.H.	Average Current Outstanding	Average Loan Amount per Indebted H.H.	Average Current Outstanding
Karvi	Consumption	24333	21000	8750	7000	20000	20000
	Health	-	-	-	-	55000	55000
	Education	-	-	-	-	-	-
	Production	94643	94643	30000	30000	-	-
	Marriage Related	20000	20000	70000	70000	-	-
	No. of Household indebted	**11**	**11**	**6**	**6**	**2**	**2**
	Total Loan	**932504**	**907119**	**128625**	**118500**	**66667**	**66667**
	Average Loan	**84773**	**82465**	**21438**	**19750**	**33333**	**33333**
Manikpur	Consumption	-	-	8250	8250	8667	8667
	Health	-	-	-	-	-	-
	Education	-	-	-	-	-	-
	Production	76500	76500	-	-	-	-
	Marriage Related	10000	10000	-	-	-	-
	No. of Household indebted	**11**	**11**	**2**	**2**	**1**	**1**
	Total Loan	**1034815**	**1025648**	**16500**	**16167**	**8667**	**8667**
	Average Loan	**94074**	**93241**	**8250**	**8083**	**8667**	**8667**
Ram Nagar	Consumption	-	-	42500	42500	-	-
	Health	-	-	27500	27500	-	-
	Education	-	-	-	-	-	-
	Production	156000	156000	25000	25000	6000	6000
	Marriage Related	-	-	29333	29333	-	-
	No. of Household indebted	**8**	**8**	**8**	**8**	**1**	**1**

Name of Block	Source of Loan	Command					
		Bank		Money Lender		Relative/Friend	
		Average Loan Amount per Indebted H.H.	Average Current Outstanding	Average Loan Amount per Indebted H.H.	Average Current Outstanding	Average Loan Amount per Indebted H.H.	Average Current Outstanding
	Total Loan	**815529**	**765176**	**217067**	**216000**	**6000**	**6000**
	Average Loan	**101941**	**95647**	**27133**	**27000**	**6000**	**6000**
Total	**Consumption**	**24333**	**21000**	**20083**	**19500**	**14333**	**14333**
	Health	**0**	**0**	**27500**	**27500**	**55000**	**55000**
	Education	**0**	**0**	**0**	**0**	**0**	**0**
	Production	**109048**	**109048**	**27500**	**27500**	**6000**	**6000**
	Marriage Related	**15000**	**15000**	**49667**	**49667**	**0**	**0**
	No. of Household indebted	**30**	**30**	**16**	**16**	**4**	**4**
	Total Loan	**4451429**	**4351429**	**1996000**	**1986667**	**301333**	**301333**
	Average Loan	**148381**	**145048**	**124750**	**124167**	**75333**	**75333**

Table 13: Number of Indebted Families, Purpose wise, Sourcewise average Loan and Average Outstanding

Name of Block	Source of Loan	Non-Command					
		Bank		Money Lender		Relative/Friend	
		Average Loan Amount per Indebted H.H.	Average Current Outstanding	Average Loan Amount per Indebted H.H.	Average Current Outstanding	Average Loan Amount per Indebted H.H.	Average Current Outstanding
Karvi	Consumption	22500	15000	13500	12000	-	-
	Health	-	-	-	-	-	-
	Education	-	-	-	-	-	-
	Production	118182	117273	35000	41000	-	-
	Marriage Related	45000	50000	15000	15000	33333	33333
	No. of Household indebted	**15**	**15**	**8**	**8**	**1**	**1**
	Total Loan	**1271596**	**1236981**	**171500**	**158000**	**33333**	**33333**

Name of Block	Source of Loan	Non-Command					
		Bank		Money Lender		Relative/Friend	
		Average Loan Amount per Indebted H.H.	Average Current Outstanding	Average Loan Amount per Indebted H.H.	Average Current Outstanding	Average Loan Amount per Indebted H.H.	Average Current Outstanding
	Average Loan	**84773**	**82465**	**21438**	**19750**	**33333**	**33333**
Manikpur	Consumption	10000	10000	7833	7833	8667	8667
	Health	-	-	8000	7000	-	-
	Education	-	-	-	-	-	-
	Production	117000	119500	-	-	-	-
	Marriage Related	-	-	-	-	-	-
	No. of Household indebted	**16**	**16**	**4**	**4**	**2**	**2**
	Total Loan	**1505185**	**1491852**	**33000**	**32333**	**17333**	**17333**
	Average Loan	**94074**	**93241**	**8250**	**8083**	**8667**	**8667**
Ram Nagar	Consumption	70000	70000	40000	40000	6000	6000
	Health	-	-	22333	22333	-	-
	Education	-	-	-	-	-	-
	Production	99375	93750	18333	17667	-	-
	Marriage Related	-	-	-	-	-	-
	No. of Household indebted	**9**	**9**	**7**	**7**	**1**	**1**
	Total Loan	**917471**	**860824**	**189933**	**189000**	**6000**	**6000**
	Average Loan	**101941**	**95647**	**27133**	**27000**	**6000**	**6000**
Total	**Consumption**	**34167**	**31667**	**20444**	**19944**	**7333**	**7333**
	Health	**0**	**0**	**15167**	**14667**	**0**	**0**
	Education	**0**	**0**	**0**	**0**	**0**	**0**
	Production	**111519**	**110174**	**26667**	**29333**	**0**	**0**
	Marriage Related	**45000**	**50000**	**15000**	**15000**	**0**	**0**
	No. of Household indebted	**40**	**40**	**19**	**19**	**4**	**4**
	Total Loan	**7627424**	**7673636**	**1468278**	**1499944**	**29333**	**29333**

Name of Block	Source of Loan	Non-Command					
		Bank		Money Lender		Relative/Friend	
		Average Loan Amount per Indebted H.H.	Average Current Outstanding	Average Loan Amount per Indebted H.H.	Average Current Outstanding	Average Loan Amount per Indebted H.H.	Average Current Outstanding
	Average Loan	**190686**	**191841**	**77278**	**78944**	**7333**	**7333**

Table 14: Condition of Poverty

Block Name	No money for treatment of illness	No money for daughters marriage	No money for school fees of children	No money for school fees / daughters marriage / treatment	No Response	Total
Command						
Karvi	3	2	3	0	32	40
Manikpur	5	0	5	0	30	40
Ram Nagar	4	5	2	0	39	50
Total	**12**	**7**	**10**	**0**	**101**	**130**
Non-Command						
Karvi	3	4	9	0	44	60
Manikpur	24	4	5	1	26	60
Ram Nagar	31	1	0	2	16	50
Total	**58**	**9**	**14**	**3**	**86**	**170**

Table 15 : Families member engaged in Mining, adverse effect on Health and safety measures taken

Block Name	Member engaged in Mining			adverse effected on Helth				Safety Measures adopted					
	Yes	No	Total	Yes	(%)	No	(%)	Yes	(%)	Partial	(%)	No	(%)
Command													
Karvi	1	39	40	1	100.00	0	0.00	0	0.00	1	100.00	0	0.00
Manikpur	2	38	40	1	50.00	1	50.00	1	100.00	0	0.00	0	0.00
Ram Nagar	0	50	50	0	0.00	0	0.00	0	0.00	0	0.00	0	0.00
Total	**3**	**127**	**130**	**2**	**66.67**	**1**	**33.33**	**1**	**0.00**	**1**	**0.00**	**0**	**0.00**
Non-Command													

Block Name	Member engaged in Mining			adverse effected on Helth				Safety Measures adopted					
	Yes	No	Total	Yes	(%)	No	(%)	Yes	(%)	Partial	(%)	No	(%)
Karvi	4	56	60	3	75.00	1	25.00	0	0.00	3	100.00	0	0.00
Manikpur	4	56	60	2	50.00	2	50.00	0	0.00	1	50.00	1	50.00
Ram Nagar	0	50	50	0	0.00	0	0.00	0	0.00	0	0.00	0	0.00
Total	**8**	**162**	**170**	**5**	**62.50**	**3**	**37.50**	**0**	**0.00**	**4**	**0.00**	**1**	**0.00**

Table 16: Migration Status and Whether Seasonal or Permanent Migration

Block Name	Place of Migratory	Permanent		Seasonal		Total	
		Male	Female	Male	Female	Male	Fmale
Command							
Karvi	Workers migrated out of district but within the State	0		4		4	0
	Workers migrated Out of the State	7		0		7	0
	Total	**7**	**0**	**4**	**0**	**11**	**0**
Manikpur	Workers migrated out of district but within the State	1	1	3	0	4	1
	Workers migrated Out of the State	6	2	4		10	2
	Total	**7**	**3**	**7**	**0**	**14**	**3**
Ram Nagar	Workers migrated out of district but within the State	8	0	2		10	0
	Workers migrated Out of the State	3	2	4	1	7	3
	Total	**11**	**2**	**6**	**1**	**17**	**3**
Total	Workers migrated out of district but within the State	9	1	9	0	18	1
	Workers migrated Out of the State	16	4	8	1	24	5
	Total	**25**	**5**	**17**	**1**	**42**	**6**
Non-Command							
Block Name	**Place of Migratori**	**Permanent**		**Seasonal**		**Total**	
		Male	**Female**	**Male**	**Female**	**Male**	**Fmale**
Karvi	Workers migrated out of district but within the State	2		5		7	0
	Workers migrated Out of the State	5		6		11	0
	Total	**7**	**0**	**11**	**0**	**18**	**0**
Manikpur	Workers migrated out of district but within the State	7	1	7	0	14	1
	Workers migrated Out of the State	3	0	1	3	4	3

Block Name	Place of Migratory	Permanent		Seasonal		Total	
		Male	Female	Male	Female	Male	Fmale
	Total	**10**	**1**	**8**	**3**	**18**	**4**
Ram Nagar	Workers migrated out of district but within the State	1	0	2		3	0
	Workers migrated Out of the State	4	0	6		10	0
	Total	**5**	**0**	**8**	**0**	**13**	**0**
Total	Workers migrated out of district but within the State	10	1	14	0	24	1
	Workers migrated Out of the State	12	0	13	3	25	3
	Total	**22**	**1**	**27**	**3**	**49**	**4**

Table 17: Main Reason for Migration

Block Name	Place of Migratori	Employment		Business		Total	
		Male	Female	Male	Female	Male	Female
Command							
Karvi	Workers migrated out of district but within the State	4			0	4	0
	Workers migrated Out of the State	7				7	0
	Total	**11**	**0**	**0**	**0**	**11**	**0**
Manikpur	Workers migrated out of district but within the State	4	1			4	1
	Workers migrated Out of the State	10	2			10	2
	Total	**14**	**3**	**0**	**0**	**14**	**3**
Ram Nagar	Workers migrated out of district but within the State	10	0			10	0
	Workers migrated Out of the State	7	3			7	3
	Total	**17**	**3**	**0**	**0**	**17**	**3**
Total	Workers migrated out of district but within the State	18	1	0	0	18	1
	Workers migrated Out of the State	24	5	0	0	24	5
	Total	**42**	**6**	**0**	**0**	**42**	**6**
Non-Command							
Karvi	Workers migrated out of district but within the State	5		2	0	7	0
	Workers migrated Out of the State	11		0		11	0
	Total	**16**	**0**	**2**	**0**	**18**	**0**
Manikpur	Workers migrated out of district but within the State	14	1			14	1

Block Name	Place of Migratori	Employment		Business		Total	
		Male	Female	Male	Female	Male	Female
	Workers migrated Out of the State	4	3			4	3
	Total	**18**	**4**	**0**	**0**	**18**	**4**
Ram Nagar	Workers migrated out of district but within the State	3				3	0
	Workers migrated Out of the State	10				10	0
	Total	**13**	**0**	**0**	**0**	**13**	**0**
Total	Workers migrated out of district but within the State	22	1	2	0	24	1
	Workers migrated Out of the State	25	3	0	0	25	3
	Total	**47**	**4**	**2**	**0**	**49**	**4**

Table 18: Area Affected by Water Logging/Flood/Barran & Unculturable/Drought and Duration (Months/Year)

Block Name	Reason	Families Affected	Area Affected (Ha.)	Average Period (in months / year)
Command				
Karvi	Water logging/Flood	0	0	0
	Barren	3	7	12
	Drought	10	22	5.3
Manikpur	Water logging/Flood	0	0	0
	Barren	8	17	12
	Drought	9	9	6
Ram Nagar	Water logging/Flood	0	0	0
	Barren	0	0	0
	Drought	2	4	6
Total	**Water logging/Flood**	**0**	**0**	**0**
	Barren	**11**	**24**	**8**
	Drought	**21**	**36**	**6**
	Total	**32**	**60**	**7**
Non-Command				
Karvi	Water logging/Flood	0	0	0
	Barren	8	12	12

Block Name	Reason	Families Affected	Area Affected (Ha.)	Average Period (in months / year)
	Drought	35	39	5
Manikpur	Water logging/Flood	0	0	0
	Barren	10	6	12
	Drought	27	32	5
Ram Nagar	Water logging/Flood	0	0	0
	Barren	16	17	12
	Drought	8	9	5
Total	**Water logging/Flood**	**0**	**0**	**0**
	Barren	**34**	**35**	**12**
	Drought	**70**	**80**	**5**
	Total	**104**	**115**	**9**

Table 19: Depth of Ground Water

Block Name	Average of Water level (In Feet)	
	Command	Non-Command
Karvi	97.21	99.26
Manikpur	91.54	95.33
Ram Nagar	92.32	97.21
Total	**93.69**	**97.27**

Table 20: Preferred Source of Irrigation in case Ground Water Level is Very Deep

Block Name	Canal	Tubewell	Reservoir / Dam	No Response	Total
Command					
Karvi	9	26	5		40
Manikpur	28	9	1	2	40
Ram Nagar	24	21	4	1	50
Total	**61**	**56**	**10**	**3**	**130**
Non-Command					
Karvi	10	46	2	2	60

Block Name	Canal	Tubewell	Reservoir / Dam	No Response	Total
Manikpur	28	26	4	2	60
Ram Nagar	21	22	3	4	50
Total	**59**	**94**	**9**	**8**	**170**

Table 21: Months during which Canal Water Level is High and when it is Dry

Block Name	High water Level (Months)	No Water in Canal (Months)	No. of Respondent	No Response/ Landless
Karvi	November to December	March to June	30	70
Manikpur	November to December	March to June	31	69
Ram Nagar	November to December	March to June	40	60
District Total			**101**	**199**

Note: Non-Command Not Applicable

Table 22: Period of Heavy Rains

Block Name	Command		Non- Command	
	Months	No. of Respondent/ Landless	Months	No. of Respondent/ Landless
Karvi	July - August	40	July - August	60
Manikpur	July - August	40	July - August	60
Ram Nagar	July - August	50	July - August	50
District Total		**130**		**170**

Table 23 : Period when sufficient water for Irrigation is not available.

Block Name	Sufficient water not available between : Month/ Year	No. Respondent	
		Command	Non- Command
Karvi	January to June	0	8
	January to March	3	2
	February to March	7	6
	March to June	2	4
	October to February	4	2
	October to June	9	11
	November to March	3	14
	December to March	2	5

Block Name	Sufficient water not available between : Month/ Year	No. Respondent	
		Command	Non- Command
Manikpur	January to March	12	5
	February to March	6	6
	March to June	4	11
	October to February	1	2
	October to June	2	6
	November to March	4	20
	December to March	2	2
Ram Nagar	January to June	2	17
	January to March	0	2
	February to March	11	5
	March to June	4	6
	October to February	8	2
	October to June	15	2
	November to March	0	5
	December to March	0	2

Table 24 : Crops Ever affected by Drought and Such occurances in the last 10 years

Block Name	Command (Number of time crop Affected in Last 10 Years)										
	1	2	3	4	5	6	7	8	9	10	Total
Karvi	1	3	4	6	2	1	4	1	1	3	26
Manikpur	0	2	8	5	6	0	1	1	0	0	23
Ram Nagar	0	9	11	3	5	4	0	0	0	0	32
District Total	**1**	**14**	**23**	**14**	**13**	**5**	**5**	**2**	**1**	**3**	**81**

Block Name	Non- Command (Number of time crop Affected in Last 10 Years)										
	1	2	3	4	5	6	7	8	9	10	Total
Karvi	0	4	3	10	9	7	5	6	5	1	50
Manikpur	2	9	8	11	7	4	0	5	0	0	46
Ram Nagar	0	3	9	3	5	2	2	1	2	2	29
District Total	**2**	**16**	**20**	**24**	**21**	**13**	**7**	**12**	**7**	**3**	**125**

Table 25 : Farmers Get Soil Fertility Tested & Number of Times farmers got soil Fertility Tested in Last 10 years

Block Name	Command								
	Farmers Get Soil Fertility Tested		No Response/ Landless	Number of Times farmers got soil Fertility Tested in Last 10 years					
	Yes	No		1	2	3	4	5	Total
Karvi	5	25	10	4	1	0	0	0	5
Manikpur	4	27	9	1	3	0	0	0	4
Ram Nagar	8	32	10	4	4	0	0	0	8
District Total	**17**	**84**	**29**	**9**	**8**	**0**	**0**	**0**	**17**

Block Name	Non-Command								
	Farmers Get Soil Fertility Tested		No Response/ Landless	Number of Times farmers got soil Fertility Tested in Last 10 years					
	Yes	No		1	2	3	4	5	Total
Karvi	7	45	8	2	4	1	0	0	7
Manikpur	7	45	8	3	3	0	0	1	7
Ram Nagar	3	38	9	1	1	1	0	0	3
District Total	**17**	**128**	**25**	**6**	**8**	**2**	**0**	**1**	**17**

Table 26 : Reduction in Soil Fertility and Reasons

Block Name	Command						
	Reduction in Soil Fertility		No Response/ Landless	If Fertility Reduced, Reasons			
	Yes	No		Water Logging	High Water Level	Sodicity	Others
Karvi	11	19	10	0	11	0	0
Manikpur	4	27	9	0	2	2	0
Ram Nagar	2	38	10	0	2	0	0
District Total	**17**	**84**	**29**	**0**	**15**	**2**	**0**

Block Name	Non-Command		
	Reduction in	No Response/	If Fertility Reduced, Reasons

	Soil Fertility		Landless				
	Yes	No		Water Logging	High Water Level	Sodicity	Others
Karvi	4	48	8	1	3	0	0
Manikpur	10	42	8	1	8	1	0
Ram Nagar	0	41	9	0	0	0	0
District Total	**14**	**131**	**25**	**2**	**11**	**1**	**0**

Table 27 : Barrenness of Land and Period when First Noticed

Block Name	Command						
	Barrenness of Land		No Response/ Landless	Period			
	Yes	No		1 Year Before	3 Year Before	5 Year Before	Long Back
Karvi	5	25	10	0	0	5	0
Manikpur	10	21	9	0	2	8	0
Ram Nagar	0	40	10	0	0	0	0
District Total	**15**	**86**	**29**	**0**	**2**	**13**	**0**

Block Name	Non-Command						
	Barrenness of Land		No Response/ Landless	Period			
	Yes	No		1 Year Before	3 Year Before	5 Year Before	Long Back
Karvi	15	37	8	0	2	13	0
Manikpur	13	39	8	0	1	12	0
Ram Nagar	16	25	9	0	0	16	0
District Total	**44**	**101**	**25**	**0**	**3**	**41**	**0**

Table 28 : Main crops at Present, 5 years back and 10 years and their Production (Qtl./ Ha.)

Name of Block	Crops	Production (Qtl./ Ha.)					
		Command			Non-Command		
		Present Year	5 Years Before	10 Years Before	Present Year	5 Years Before	10 Years Before
Karvi	Wheat	21.9	17.9	20.64	20.7	16.5	18.1

Name of Block	Crops	Production (Qtl./ Ha.)					
		Command			Non-Command		
		Present Year	5 Years Before	10 Years Before	Present Year	5 Years Before	10 Years Before
	Jwar/ Bajra	9.9	5.5	8.64	8.9	6.3	7.7
	Pulses	7.6	6.1	6.34	7.3	5.4	8.2
	Oilseeds	4.5	3.2	3.2	4.1	2.6	3.9
Manikpur	Wheat	20.8	17.1	19.54	18.9	16.9	17.9
	Jwar/ Bajra	11.1	7.9	9.84	8.6	6.7	7.7
	Pulses	8.1	6.2	6.84	7.3	5.3	6.3
	Oilseeds	4.1	3.2	3.5	3.5	1.5	2.5
Ram Nagar	Wheat	21.7	16.5	20.4	19.1	17.1	18.1
	Jwar/ Bajra	10.8	7	9.5	8.8	6.8	7.8
	Pulses	7.2	5.6	6.8	7.0	5.0	6.0
	Oilseeds	3.5	2.5	3.1	3.8	1.8	2.8
District (Average)	**Wheat**	**21.5**	**17.2**	**20.2**	**19.6**	**16.9**	**18.1**
	Jwar/ Bajra	**10.6**	**6.8**	**9.3**	**8.8**	**6.6**	**7.7**
	Pulses	**7.6**	**6.0**	**6.7**	**7.2**	**5.3**	**6.9**
	Oilseeds	**4.0**	**3.0**	**3.3**	**3.8**	**2.0**	**3.1**

Table 29 : Reason if Production Increased/ Declined (Multiple Response)

Name of Block	Increase/ Decreased	Command							
		Reasons 1	Nos.	Reasons 2	Nos.	Reasons 3	Nos.	Reasons 4	Nos.
Karvi	Increase of Production	Use of HYV Seed	1	Proper Fertilizers Use	1	Timely Irrigation	1	-	-
	Declined	Irrigation Problem	9	Problem of wild animals	3	Poor Rain	1	Shortage of Fertilizer	1
Manikpur	Increase of Production	Use of HYV Seed	4	Proper Fertilizers Use	4	Timely Irrigation	2	-	-
	Declined	Irrigation Problem	4	Poor Rain	1	-	-	-	-
Ram Nagar	Increase of	Proper Fertilizers	3	Timely Irrigation	2	-	-	-	-

Name of Block	Increase/ Decreased	Command							
		Reasons 1	Nos.	Reasons 2	Nos.	Reasons 3	Nos.	Reasons 4	Nos.
	Production	Use							
	Declined	Irrigation Problem	3	Problem of wild animals	1	Shortage of Fertilizer	1	-	-

Name of Block	Increase/ Decreased	Non-Command							
		Reasons 1	Nos.	Reasons 2	Nos.	Reasons 3	Nos.	Reasons 4	Nos.
Karvi	Increase of Production	Timely Irrigation	3	Proper Fertilizers Use	1	-	-	-	-
	Declined	Irrigation Problem	4	Problem of wild animals	4	Shortage of Fertilizer	3	Lack of HYV	1
Manikpur	Increase of Production	Use of HYV Seed	5	Proper Fertilizers Use	2	Timely Irrigation	4	-	-
	Declined	Poor Rain	3	Shortage of Fertilizer	1	Irrigation Problem	1	No Electricity	1
Ram Nagar	Increase of Production	Use of HYV Seed	3	Proper Fertilizers Use	1	-	-	-	-
	Declined	Irrigation Problem	5	Problem of wild animals	2	Shortage of Fertilizer	1	-	-

Table 30 : Other crops or vegetable sown in between Rabi, Kharif and Zaid

Block Name	Command		Non-Command	
	Yes	No	Yes	No
Karvi	0	30	0	52
Manikpur	0	31	1	51
Ram Nagar	0	40	1	40
District Total	**0**	**101**	**2**	**143**

Table 31: Command & Non-command wise total sown area & area sown in Rabi, Kharif

Block Name	Village Position	Total Sown area (Ha.)	Sown Area in Rabi (%)	Sown Area in Kharif (%)
Karvi	Command	98.83	61.27	38.73
	Non Command	139.03	61.89	38.11
Total		**237.86**	**61.63**	**38.37**
Manikpur	Command	72.61	65.07	34.93
	Non Command	156.06	64.65	35.35
Total		**228.67**	**64.79**	**35.21**
Ram Nagar	Command	148.88	65.77	34.23
	Non Command	85.17	56.96	43.04
Total		**234.05**	**62.56**	**37.44**
District	Command	320.32	64.22	35.78
	Non Command	380.26	61.92	38.08
Total		**700.58**	**62.97**	**37.03**

Table 32 : Total Sown Area and total Irrigated Land

Block Name	Command			Non-Command		
	Sown Area (Ha.)	Area Irrigated		Sown Area (Ha.)	Area Irrigated	
		Ha.	%		Ha.	%
Karvi	98.8	70.4	71.2	139.0	82.4	59.3
Manikpur	72.6	50.1	69.0	156.1	87.4	56.0
Ram Nagar	148.9	100.8	67.7	85.2	51.4	60.4
District Total	**320.3**	**221.3**	**69.3**	**380.3**	**221.2**	**58.6**

Table 33 : Area and Source of Irrigation (Multiple Response)

Block Name	Total Irrigated land (Ha.)	Command (Source of Irrigation)					
		Canal (%)	Reservoir/ Dam (%)	Private Tubewell/ Pumpset (%)	Govt. Tubewell (%)	Rainfed (%)	Pond/well & etc. (%)
Karvi	70.4	9.27	0.00	35.72	0.00	13.66	11.74
Manikpur	50.1	15.23	0.00	28.54	0.00	16.38	2.24
Ram Nagar	100.8	16.07	0.00	65.73	0.00	5.83	19.52

District Total	**221.3**	**13.51**	**0.00**	**44.23**	**0.00**	**11.69**	**11.62**

Block Name	Total Irrigated land (Ha.)	Non-Command (Source of Irrigation)					
		Canal (%)	Reservoir/ Dam (%)	Private Tubewell/ Pumpset (%)	Govt. Tubewell (%)	Rainfed (%)	Pond/well & etc. (%)
Karvi	82.4	0.00	0.00	24.87	0.00	45.93	8.92
Manikpur	87.4	0.00	0.00	52.66	0.00	25.34	8.31
Ram Nagar	51.4	0.00	0.00	62.60	0.00	17.05	15.59
District Total	**221.2**	**0.00**	**0.00**	**44.72**	**0.00**	**31.01**	**10.16**

Table 34 : Willingness to Pay Higher Water Tariff if Timely and adequate canal water is provided: (In %)

Block Name	Land holding Size	Command		
		Yes (%)	No (%)	No Response (%)
Karvi	Marginal	27.5	10.0	62.5
	Small	52.4	9.5	38.1
	Large	42.9	0.0	57.1
Total		**40.9**	**6.5**	**52.6**
Manikpur	Marginal	29.7	13.5	56.8
	Small	50.0	20.0	30.0
	Large	42.3	15.4	42.3
Total		**40.7**	**16.3**	**43.0**
Ram Nagar	Marginal	48.8	0.0	51.2
	Small	35.3	5.9	58.8
	Large	69.6	8.7	21.7
Total		**51.2**	**4.9**	**43.9**
District Total		**44.3**	**9.2**	**46.5**

Note: Non-command-Not applicable

Table 35: Position of Irrigation through / Reservoir/ Dam/ Canal

Block Name	Crops Name	Command						
		No. of Respondent	Total No. Watering Required	Total No. of Watering done	Total No. of Timely Watering	Total No. of Late Watering	Water not Received from above Source for No. of Watering	Total No. of Watering through Tubewell
Karvi	Wheat	7	31	31	9	17	5	6
	Jwar/Bajra	0	0	0	0	0	0	0
	Pulses	0	0	0	0	0	0	0
	Oil Seeds	0	0	0	0	0	0	0
Manikpur	Wheat	19	55	53	12	29	12	23
	Jwar/Bajra	2	2	0	0	0	0	0
	Pulses	3	3	2	1	1	2	1
	Oil Seeds	0	0	4	0	4	0	0
Ram Nagar	Wheat	14	40	39	14	16	9	7
	Jwar/Bajra	0	0	0	0	0	0	0
	Pulses	4	4	4	4	0	0	0
	Oil Seeds	0	0	0	0	0	0	0
District Total	**Wheat**	**40**	**126**	**123**	**35**	**62**	**26**	**36**
	Jwar/Bajra	**2**	**2**	**0**	**0**	**0**	**0**	**0**
	Pulses	**7**	**7**	**6**	**5**	**1**	**2**	**1**
	Oil Seeds	**0**	**0**	**4**	**0**	**4**	**0**	**0**

Block Name	Crops Name	Non-Command						
		No. of Respondent	Total No. Watering Required	Total No. of Watering done	Total No. of Timely Watering	Total No. of Late Watering	Water not Received from above Source for No. of Watering	Total No. of Watering through Tubewell
Karvi	Wheat	2	15	15	4	8	3	5
	Jwar/Bajra	0	0	0	0	0	0	0
	Pulses	0	0	0	0	0	0	0
	Oil Seeds	0	0	0	0	0	0	0
Manikpur	Wheat	0	0	0	0	0	0	0

Block Name	Crops Name	Command						
		No. of Respondent	Total No. Watering Required	Total No. of Watering done	Total No. of Timely Watering	Total No. of Late Watering	Water not Received from above Source for No. of Watering	Total No. of Watering through Tubewell
	Jwar/Bajra	0	0	0	0	0	0	0
	Pulses	0	0	0	0	0	0	0
	Oil Seeds	0	0	0	0	0	0	0
Ram Nagar	Wheat	0	0	0	0	0	0	0
	Jwar/Bajra	0	0	0	0	0	0	0
	Pulses	0	0	0	0	0	0	0
	Oil Seeds	0	0	0	0	0	0	0
District Total	**Wheat**	**2**	**15**	**15**	**4**	**8**	**3**	**5**
	Jwar/Bajra	**0**	**0**	**0**	**0**	**0**	**0**	**0**
	Pulses	**0**	**0**	**0**	**0**	**0**	**0**	**0**
	Oil Seeds	**0**	**0**	**0**	**0**	**0**	**0**	**0**

Table 36 : Landholding size class wise production of Crops, Cost and Income per Ha. (in Rs.)

Land Holding Size	Crops Name	Command								
		Productivity (Qtl/Ha)	Total price of crop Production (Av. per Ha.)	Price of Seeds (Av. per Ha.)	Irrigation cost (Av. per Ha.)		Wage of Labour (Av. per Ha.)	Average Cost of Fertilizer (per Ha.)	Other expense (per Ha.)	Income (per Ha.)
					By Canal	By Tubewel				
Marginal	Wheat	20.5	20425	2608	112	3501	2714	2313	3290	5888
	Jwar/ Bajra	10.7	9478	793	0	0	1830	694	2430	3729
	Pulses	6.6	13841	2159	64	1000	2259	1087	3041	4232
	Oil seeds	0.0	0.0	0.0	0.0	0.0	0.0	0.0	0.0	0.0
Small	Wheat	21.8	22942	2600	128	3573	2815	2369	3317	8140
	Jwar/ Bajra	10.5	10081	810	0	0	1786	797	2443	4246
	Pulses	7.8	23636	2155	153	0	2455	975	2845	15054
	Oil seeds	4.0	10500	900	0	1000	2250	1450	2250	2650
Large	Wheat	22.2	23086	2697	128	3356	2914	2419	3253	8319

		Command								
					Irrigation cost (Av. per Ha.)					
	Jwar/ Bajra	10.7	11065	866	0	0	1890	747	2380	5182
	Pulses	8.2	24286	2186	128	0	2505	944	3024	15499
	Oil seeds	0.0	0.0	0.0	0.0	0.0	0.0	0.0	0.0	0.0
District (Average)	**Wheat**	**21.5**	**22151**	**2635**	**123**	**3477**	**2814**	**2367**	**3287**	**7449**
	Jwar/ Bajra	**10.6**	**10208**	**823**	**0**	**0**	**1835**	**746**	**2418**	**4386**
	Pulses	**7.6**	**20588**	**2166**	**115**	**333**	**2406**	**1002**	**2970**	**11595**
	Oil seeds	**4.0**	**10500**	**900**	**0**	**1000**	**2250**	**1450**	**2250**	**2650**

Land Holding Size	**Crops Name**	**Non-Command**								
		Productivity (Qtl/Ha)	**Total price of crop Production (Av. per Ha.)**	**Price of Seeds (Av. per Ha.)**	**Irrigation cost (Av. per Ha.)**		**Wage of Labour (Av. per Ha.)**	**Average Cost of Fertilizer (per Ha.)**	**Other expense (per Ha.)**	**Income (per Ha.)**
					By Canal	**By Tubewel**				
Marginal	Wheat	18.0	17681	2584	0	3828	2684	1851	3288	3445
	Jwar/ Bajra	8.2	7150	576	0	0	1541	654	2318	2061
	Pulses	6.8	15078	2462	0	2438	2204	827	3178	3969
	Oil seeds	3.4	11800	1610	0	1500	1380	1000	2400	3910
Small	Wheat	19.7	19375	2811	0	4163	2825	2150	3366	4061
	Jwar/ Bajra	8.0	6924	660	0	0	1548	782	2310	1625
	Pulses	7.6	17950	2113	0	2750	2313	1760	5713	3301
	Oil seeds	3.0	9857	2808	0	1300	1775	525	2360	1089
Large	Wheat	21.1	21273	2761	0	3922	3027	2239	3411	5913
	Jwar/ Bajra	10.2	11452	558	0	0	1812	577	2542	5963
	Pulses	7.2	18238	1767	0	2717	2684	1108	4281	5682
	Oil seeds	5.0	12000	1400	0	0	2350	0	2750	5500
District (Average)	**Wheat**	**19.6**	**19443**	**2719**	**0**	**3971**	**2845**	**2080**	**3355**	**4473**
	Jwar/ Bajra	**8.8**	**8509**	**598**	**0**	**0**	**1634**	**671**	**2390**	**3217**
	Pulses	**7.2**	**17089**	**2114**	**0**	**2635**	**2401**	**1231**	**4391**	**4317**
	Oil seeds	**3.8**	**11219**	**1939**	**0**	**933**	**1835**	**508**	**2503**	**3500**

Table : 37 Problems in Marketing of Crops Produce: Multiple Response

Block Name	Produce Sold At	Command (Problems in Marketing)							
		Transport	Storage	Low Price	To Money lender for Repayment of loan	Long distance of Mandi	No Procurement Centre	Exploitation by Middle Men	Total
Karvi	1. Procurement Centre	0	0	2	1	0	0	0	3
	2. Mandi	1	0	1	1	1	1	1	6
	3. Wholeseller/ Middle Man	1	0	1	1	0	0	0	3
	4. Local Market	0	0	10	9	1	1	1	22
	5.Other	0	0	2	2	0	0	0	4
Manikpur	1. Procurement Centre	0	0	0	0	0	0	0	0
	2. Mandi	5	1	4	1	1	8	4	24
	3. Wholeseller/ Middle Man	0	0	0	0	0	0	3	3
	4. Local Market	0	2	6	4	0	5	1	18
	5.Other	0	0	0	0	0	0	0	0
Ram Nagar	1. Procurement Centre	0	0	0	0	0	0	0	0
	2. Mandi	0	0	3	1	0	1	4	9
	3. Wholeseller/ Middle Man	0	0	11	0	0	1	7	19
	4. Local Market	1	0	1	1	0	0	0	3
	5.Other	0	0	0	0	0	0	0	0
District Total	**1. Procurement Centre**	**0**	**0**	**2**	**1**	**0**	**0**	**0**	**3**
	2. Mandi	**6**	**1**	**8**	**3**	**2**	**10**	**9**	**39**
	3. Wholeseller/ Middle Man	**1**	**0**	**12**	**1**	**0**	**1**	**10**	**25**
	4. Local Market	**1**	**2**	**17**	**14**	**1**	**6**	**2**	**43**
	5.Other	**0**	**0**	**2**	**2**	**0**	**0**	**0**	**4**

Table 37: Problems in Marketing of Crops Produce: Multiple Response

Block Name	Produce Sold At	Non-Command (Problems in Marketing)							
		Transport	Storage	Low Price	To Money lender for Repayment of loan	Long distance of Mandi	No Procurement Centre	Exploitation by Middle Men	Total
Karvi	1. Procurement Centre	1	0	0	1	0	0	0	2
	2. Mandi	2	0	3	2	2	8	4	21
	3. Wholeseller/ Middle Man	0	1	10	0	8	1	2	22
	4. Local Market	0	1	8	3	1	1	4	18
	5.Other	1	0	1	0	0	0	1	3
Manikpur	1. Procurement Centre	0	0	0	0	0	0	0	0
	2. Mandi	0	0	4	5	5	2	11	27
	3. Wholeseller/ Middle Man	0	0	0	1	0	0	1	2
	4. Local Market	2	3	6	1	4	2	0	18
	5.Other	1	0	2	0	0	0	0	3
Ram Nagar	1. Procurement Centre	0	0	0	0	0	0	0	0
	2. Mandi	1	0	8	1	2	7	6	25
	3. Wholeseller/ Middle Man	0	0	2	0	0	0	5	7
	4. Local Market	7	3	25	11	5	9	10	70
	5.Other	0	0	4	1	0	0	0	5
District Total	**1. Procurement Centre**	**1**	**0**	**0**	**1**	**0**	**0**	**0**	**2**
	2. Mandi	**3**	**0**	**15**	**8**	**9**	**17**	**21**	**73**
	3. Wholeseller/ Middle Man	**0**	**1**	**12**	**1**	**8**	**1**	**8**	**31**
	4. Local Market	**9**	**7**	**39**	**15**	**10**	**12**	**14**	**106**
	5.Other	**2**	**0**	**7**	**1**	**0**	**0**	**1**	**11**

Table 38 : Impact of Canal/Dam/Reservoir on Productivity of Crops: (Multiple Response)

Block Name	Impact	No. of Farmers									
		Command					Non-Command				
		Nos. of Respondent	%	No Response	%	Total	Nos. of Respondent	%	No Response	%	Total
Karvi	1. Productivity Improved	0	0.0	30	100.0	30	0	0.0	52	100.0	52
	2. New Crops	0	0.0	30	100.0	30	0	0.0	52	100.0	52
	3. Better Quality Produce	6	20.0	24	80.0	30	0	0.0	52	100.0	52
	4. No Sufficient Impact	0	0.0	30	100.0	30	1	2.0	51	98.1	52
Manikpur	1. Productivity Improved	1	3.2	30	96.8	31	0	0.0	52	100.0	52
	2. New Crops	0	0.0	31	100.0	31	0	0.0	52	100.0	52
	3. Better Quality Produce	6	19.4	25	80.6	31	0	0.0	52	100.0	52
	4. No Sufficient Impact	0	0.0	31	100.0	31	1	2.0	51	98.1	52
Ram Nagar	1. Productivity Improved	0	0.0	40	100.0	40	0	0.0	41	100.0	41
	2. New Crops	0	0.0	40	100.0	40	0	0.0	41	100.0	41
	3. Better Quality Produce	5	12.5	35	87.5	40	0	0.0	41	100.0	41
	4. No Sufficient Impact	0	0.0	40	100.0	40	2	5.1	39	95.1	41
District Total	**1. Productivity Improved**	**0**	**0.0**	**101**	**100.0**	**101**	**0**	**0.0**	**145**	**100.0**	**145**
	2. New Crops	**6**	**5.9**	**95**	**94.1**	**101**	**0**	**0.0**	**145**	**100.0**	**145**
	3. Better Quality Produce	**11**	**10.9**	**90**	**89.1**	**101**	**1**	**0.7**	**144**	**99.3**	**145**
	4. No Sufficient Impact	**0**	**0.0**	**110**	**100.0**	**110**	**3**	**2.3**	**131**	**97.8**	**134**

Table 39: Average Use of Fertilizer and Pesticide Per Hectare

Block Name	Fertilizer/Pesticide	Average (Kg/Lit per Ha.	
		Command	Non-Command
Karvi	1. Chemical Fertilizer	262.33	200.48
	2. Bio-Fertilizer	182.86	298.08
	3. Chemical Pesticide	0.00	1.00
	4. Bio-Pesticide	0.00	0.00
Manikpur	1. Chemical Fertilizer	224.48	223.26
	2. Bio-Fertilizer	302.31	364.50
	3. Chemical Pesticide	1.00	1.14
	4. Bio-Pesticide	0.00	0.00
Ram Nagar	1. Chemical Fertilizer	251.25	217.00
	2. Bio-Fertilizer	210.00	184.62
	3. Chemical Pesticide	3.33	1.50
	4. Bio-Pesticide	0.00	0.00
District Total	**1. Chemical Fertilizer**	**246.02**	**213.58**
	2. Bio-Fertilizer	**231.72**	**282.40**
	3. Chemical Pesticide	**1.44**	**1.21**
	4. Bio-Pesticide	**0.00**	**0.00**

Table 40 : Major Problems Related to Agriculture and Irrigation and Reasons: (Multiple Response)

Block Name	Command					
	Problems in Agriculture	Nos.	Probable Reasons	Problems in Irrigation	Nos.	Probable Reasons
Karvi	1- Seeds Quality	35	Lack of HYV Seeds	1-Electricity	48	Power Failures
	2- Fertilizer Problem	25	Shortage of Fertilizer	2-Water Level	36	Water Level is Deep
	3- Wild Animals & Termite	41	Crop Waste	3- Water Supply	41	Untimely Water Supply
	4- Loss of Animals	35	Wild animal close to Forest	4- Irrigation Equipments	22	Lack of Irrigation Equipment
	5- Low Productivity	9	Loss of Soil Fertility	5- Irrigation Cost	21	Costly, due to Tubewell use.
Manikpur	1- Seeds Quality	39	Lack of HYV Seeds	1-Electricity	42	Power Failures
	2- Fertilizer Problem	18	Shortage of Fertilizer	2-Water Level	37	Water Level is Deep
	3- Wild Animals & Termite	32	Crop Waste	3- Water Supply	30	Untimely Water Supply
	4- Loss of Animals	27	Wild animal close to Forest	4- Irrigation Equipments	29	Lack of Irrigation Equipment
	5- Low Productivity	7	Loss of Soil Fertility	5- Irrigation Cost	9	Costly, due to Tubewell use.
Ram Nagar	1- Seeds Quality	65	Lack of HYV Seeds	1-Electricity	32	Power Failures

Block Name	Command					
	Problems in Agriculture	**Nos.**	**Probable Reasons**	**Problems in Irrigation**	**Nos.**	**Probable Reasons**
	2- Fertilizer Problem	35	Shortage of Fertilizer	2-Water Level	30	Water Level is Deep
	3- Wild Animals & Termite	24	Crop Waste	3- Water Supply	25	Untimely Water Supply
	4- Loss of Animals	37	Wild animal close to Forest	4- Irrigation Equipments	35	Lack of Irrigation Equipment
	5- Low Productivity	13	Loss of Soil Fertility	5- Irrigation Cost	15	Costly, due to Tubewell use.
District Total	**1- Seeds Quality**	**139**	**Lack of HYV Seeds**	**1-Electricity**	**122**	**Power Failures**
	2- Fertilizer Problem	**78**	**Shortage of Fertilizer**	**2-Water Level**	**103**	**Water Level is Deep**
	3- Wild Animals & Termite	**97**	**Crop Waste**	**3- Water Supply**	**96**	**Untimely Water Supply**
	4- Loss of Animals	**99**	**Wild animal close to Forest**	**4- Irrigation Equipments**	**86**	**Lack of Irrigation Equipment**
	5- Low Productivity	**29**	**Loss of Soil Fertility**	**5- Irrigation Cost**	**45**	**Costly, due to Tubewell use.**

Table 40 : Major Problems Related to Agriculture and Irrigation and Reasons: (Multiple Response)

Block Name	Non- Command					
	Problems in Agriculture	**Nos.**	**Probable Reasons**	**Problems in Irrigation**	**Nos.**	**Probable Reasons**
Karvi	1- Seeds Quality	44	Lack of HYV Seeds	1-Electricity	34	Power Failures
	2- Fertilizer Problem	51	Shortage of Fertilizer	2-Water Level	37	Water Level is Deep
	3- Wild Animals & Termite	13	Crop Waste	3- Water Supply	24	Untimely Water Supply
	4- Loss of Animals	14	Wild animal close to Forest	4- Irrigation Equipments	17	Lack of Irrigation Equipment
	5- Low Productivity	35	Loss of Soil Fertility	5- Irrigation Cost	5	Costly, due to Tubewell use.
Manikpur	1- Seeds Quality	36	Lack of HYV Seeds	1-Electricity	38	Power Failures
	2- Fertilizer Problem	39	Shortage of Fertilizer	2-Water Level	34	Water Level is Deep
	3- Wild Animals & Termite	23	Crop Waste	3- Water Supply	34	Untimely Water Supply
	4- Loss of Animals	21	Wild animal close to Forest	4- Irrigation Equipments	23	Lack of Irrigation Equipment
	5- Low Productivity	22	Loss of Soil Fertility	5- Irrigation Cost	15	Costly, due to Tubewell use.
Ram Nagar	1- Seeds Quality	14	Lack of HYV Seeds	1-Electricity	42	Power Failures
	2- Fertilizer Problem	36	Shortage of Fertilizer	2-Water Level	32	Water Level is Deep
	3- Wild Animals & Termite	36	Crop Waste	3- Water Supply	27	Untimely Water Supply
	4- Loss of Animals	21	Wild animal close to Forest	4- Irrigation Equipments	14	Lack of Irrigation Equipment
	5- Low Productivity	23	Loss of Soil Fertility	5- Irrigation Cost	9	Costly, due to Tubewell use.
District Total	**1- Seeds Quality**	**94**	**Lack of HYV Seeds**	**1-Electricity**	**114**	**Power Failures**
	2- Fertilizer Problem	**126**	**Shortage of Fertilizer**	**2-Water Level**	**103**	**Water Level is Deep**
	3- Wild Animals & Termite	**72**	**Crop Waste**	**3- Water Supply**	**85**	**Untimely Water Supply**
	4- Loss of Animals	**56**	**Wild animal close to Forest**	**4- Irrigation Equipments**	**54**	**Lack of Irrigation Equipment**

Block Name	Non- Command					
	Problems in Agriculture	Nos.	Probable Reasons	Problems in Irrigation	Nos.	Probable Reasons
	5- Low Productivity	80	Loss of Soil Fertility	5- Irrigation Cost	29	Costly, due to Tubewell use.

Table 41 : Discuss Among Farmers about Getting Canal Water

Block Name	Yes	%	No	%	Total
Karvi	5	6.10	77	93.90	82
Manikpur	5	6.02	78	93.98	83
Ram Nagar	1	1.23	80	98.77	81
District Total	**11**	**3.67**	**235**	**78.33**	**246**

Table 42: Any Arrangement for Distribution of Canal Water

Block Name	Yes	%	No	%	Total
Karvi	0	0.00	82	100.00	82
Manikpur	1	1.20	82	98.80	83
Ram Nagar	0	0.00	81	100.00	81
District Total	**1**	**0.33**	**245**	**81.67**	**246**

Table 43: Any Farmers Participation in Irrigation recording of Canal Water

Block Name	Yes	%	No	%	Total
Karvi	0	0.00	82	100.00	82
Manikpur	3	3.61	80	96.39	83
Ram Nagar	0	0.00	81	100.00	81
District Total	**3**	**1.00**	**243**	**81.00**	**246**

Q. No. 25.4 to 25.8 Respondents had no Knowledge
(Table 44, 45, 46 47 & 48)

Table 49 : Whether Canal is Repaired Annually or Season-wise.

Block Name	Annually or Seasonwise (No.)				
	Yes	%	No	%	Total
Karvi	1	1.22	81	98.78	82
Manikpur	0	0.00	83	100.00	83
Ram Nagar	0	0.00	81	100.00	81
District Total	**1**	**0.33**	**245**	**81.67**	**246**

Q. No. 25.10 to 25.11 Respondents had no Knowledge (Table 50 & 51)
Note: Non- Command Not Applicable

Table 52 : Working of NGOs in the Area and Families Benefitted

Block Name	NGO's working in the Area	Nos. of Responses			
		Command		Non-Command	
		(No.)	(%)	(No.)	(%)
Karvi	Yes	2	5.0	2	3.3
	NO	38	95.0	58	96.7
	Total	**40**	**100.0**	**60**	**100.0**
Manikpur	Yes	1	2.5		0.0
	NO	39	97.5	60	100.0
	Total	**40**	**100.0**	**60**	**100.0**
Ram Nagar	Yes	2	4.0		0.0
	NO	48	96.0	50	100.0
	Total	**50**	**100.0**	**50**	**100.0**
Total	Yes	5	3.8	2	1.2
	NO	125	96.2	168	98.8
	Total	**130**	**100.0**	**170**	**100.0**

Families Benefitted for working of NGOs.

Block Name	Families Benefitted							
	Command				Non-Command			
	Yes	(%)	No	(%)	Yes	(%)	No	(%)
Karvi	1	50.0	1	50.0	0	0.0	2	100.0
Manikpur	1	100.0	0	0.0	0	0.0	0	0.0
Ram Nagar	0	0.0	2	100.0	0	0.0	0	0.0
Total	**2**	**40.0**	**3**	**60.0**	**0**	**0.0**	**2**	**100.0**

Table 53 : Self Helf Groups working in the Area and their objectives

Block Name	YES/No	Command		Non-Command	
		No.	%	No.	%
Karvi	Yes	2	5.00	1	1.67
	No	38	95.00	59	98.33
	Total	**40**	**100.00**	**60**	**100.00**
Manikpur	Yes	6	15.00	12	20.00

Block Name	YES/No	Command		Non-Command	
		No.	%	No.	%
	No	34	85.00	48	80.00
	Total	**40**	**100.00**	**60**	**100.00**
Ram Nagar	Yes	15	30.00	13	26.00
	No	35	70.00	37	74.00
	Total	**50**	**100.00**	**50**	**100.00**
Total	Yes	23	17.69	26	15.29
	No	107	82.31	144	84.71
	Total	**130**	**100.00**	**170**	**100.00**

If Yes, Objectives

Block Name	If Yes	Objectives	No. of Responses	
			Command	Non-Command
Karvi	3	Improvement in Animal Husbandry	1	1
		Help in Small Business	1	0
		Improve Agriculture	0	0
		Promote Education	0	0
		Develop Cottage Industry	0	0
Manikpur	18	Improvement in Animal Husbandry	4	5
		Help in Small Business	0	6
		Improve Agriculture	0	0
		Promote Education	0	0
		Develop Cottage Industry	2	1
Ram Nagar	28	Improvement in Animal Husbandry	7	4
		Help in Small Business	6	9
		Improve Agriculture	1	0
		Promote Education	1	0
		Develop Cottage Industry	0	0
Total	**49**	**Improvement in Animal Husbandry**	**12**	**10**
		Help in Small Business	**7**	**15**
		Improve Agriculture	**1**	**0**
		Promote Education	**1**	**0**
		Develop Cottage Industry	**2**	**1**

Table 54: Family Members Associated with Self Helf Group and Whether Benefitted

Block Name	Family Benefitted from SHG											
	Command						Non- Command					
	Members Associated		Yes (No.)	Yes (%)	No (No.)	No (%)	Members Associated		Yes (No.)	Yes (%)	No (No.)	No (%)
Karvi	Yes	0	0	0.0	0	0.0	Yes	1	1	100.00	0	0.00
	No	40					No	59				
Mainkpur	Yes	2	2	100.0	0	0.0	Yes	1	1	100.00	0	0.00
	No	38					No	59				
Ram Nagar	Yes	0	0	0.0	0	0.0	Yes	0	0	0.00	0	0.00
	No	50					No	50				
Total	**Yes**	**2**	**2**	**100.0**	**0**	**0.0**	**Yes**	**2**	**2**	**100.00**	**0**	**0.00**
	No	**128**					**No**	**168**				

Table 55 : Kind of Benefitted Family Received from SHG

Block Name	Benefits	Command		Non-Command	
		(No.)	(%)	(No.)	(%)
Karvi	1	0	0	0	0
	2	0	0	0	0
	3	0	0	0	0
	4	0	0	0	0
Mainkpur	1	0	0	0	0
	2	0	0	0	0
	3	0	0	0	0
	4	0	0	0	0
Ram Nagar	1	0	0	0	0
	2	0	0	0	0
	3	0	0	0	0
	4	0	0	0	0

Table 56: Maintain contacts with ID Officials and their Designation

Block Name	Yes/NO	(No.)	(%)	Designation	No.	Designation	No.
Command							
Karvi	Yes	1	2.5	Ameen	1	--	--
	No	39	97.5	--	--	--	--

Block Name	Yes/NO	(No.)	(%)	Designation	No.	Designation	No.
Mainkpur	Yes	4	10.0	JE	3	Seenchpal	1
	No	36	90.0	--	--	--	--
Ram Nagar	Yes	3	6.0	JE	1	Seenchpal	2
	No	47	94.0	--	--	--	--
Total	**Yes**	**8**	**6.2**	**JE**	**4**	**Seenchpal**	**3**
	No	**122**	**93.8**	**Ameen**	**1**	**--**	**--**
Non-Command							
Karvi	Yes	0	0.0	--	--	--	--
	No	60	100.0	--	--	--	--
Mainkpur	Yes	1	1.7	JE	1	--	--
	No	59	98.3	--	--	--	--
Ram Nagar	Yes	0	0.0	--	--	--	--
	No	50	100.0	--	--	--	--
Total	**Yes**	**1**	**0.6**	**JE**	**1**	**-**	**--**
	No	**169**	**99.4**	**--**	**--**	**--**	**--**

Table 57: Work for which contact ID Officials and whether you feel satisfied with his behavior.

Block Name	Nature of Work	Satisfaction			
		Yes	Partially	No	Total
Command					
Karvi	Irrigation delayed	0	0	1	1
	Insufficient Water Supply	0	0	0	0
Mainkpur	Irrigation delayed	1	1	1	3
	Insufficient Water Supply	0	1	1	2
Ram Nagar	Irrigation delayed	0	1	0	1
	Insufficient Water Supply	1	0	0	1
District Total	**Irrigation delayed**	**1**	**2**	**2**	**5**
	Insufficient Water Supply	**1**	**1**	**1**	**3**
Non-Command					
Karvi	Irrigation delayed	0	0	0	0
	Insufficient Water Supply	0	0	1	1
Mainkpur	Irrigation delayed	1	0	0	1
	Insufficient Water Supply	0	1	1	2
Ram Nagar	Irrigation delayed	0	0	0	0

Block Name	Nature of Work	Satisfaction			
		Yes	Partially	No	Total
Command					
	Insufficient Water Supply	0	1	0	1
District Total	**Irrigation delayed**	**1**	**0**	**0**	**1**
	Insufficient Water Supply	**0**	**2**	**2**	**4**

Table 58: Place where Garbage is thrown and Its effect: (Multiple Response)

Block Name	Place of Dump	Effect of household waste thrown:											
		Command						Non-Command					
		More Mosquitoes/Flies	Dirty Environment	Bad Smell	Prevallence of Malaria	Prevalance of Diarrhea	Total	More Mosquitoes/Flies	Dirty Environment	Bad Smell	Prevallence of Malaria	Prevalance of Diarrhea	Total
Karvi	Near home	3	4	2	1	0	10	5	0	4	2	1	12
	On Dump Site	23	18	22	12	1	76	24	29	21	15	0	60
	On Pond	0	0	0	1	0	1	0	0	0	0	0	0
	On Water Logged Place	1	1	0	0	1	3	0	0	0	0	0	0
	In the Field	5	3	2	3	0	13	4	0	5	0	0	9
Mainkpur	Near home	7	3	0	2	1	13	4	2	3	0	0	7
	On Dump Site	18	27	5	3	0	53	28	3	20	14	0	62
	On Pond	2	1	0	1	1	5	0	0	0	0	0	0
	On Water Logged Place	1	0	0	1	0	2	0	0	0	0	0	0
	In the Field	3	3	2	5	2	15	14	5	6	0	0	20
Ram Nagar	Near home	3	5	2	1	0	11	6	4	5	3	0	14
	On Dump Site	27	11	21	9	1	69	21	24	24	8	0	53
	On Pond	0	0	0	0	0	0	0	0	0	0	0	0
	On Water Logged Place	0	0	0	0	0	0	0	0	0	0	0	0
	In the Field	5	0	1	0	0	6	3	3	2	0	0	5
Distri	**Near home**	**13**	**12**	**4**	**4**	**1**	**34**	**15**	**6**	**12**	**5**	**1**	**39**

Block Name	Place of Dump	Effect of household waste thrown:											
		Command						Non-Command					
		More Mosquitoes/Flies	Dirty Environment	Bad Smell	Prevallence of Malaria	Prevalance of Diarrhea	Total	More Mosquitoes/Flies	Dirty Environment	Bad Smell	Prevallence of Malaria	Prevalance of Diarrhea	Total
ct Total	On Dump Site	68	56	48	24	2	198	73	56	65	37	0	231
	Pond	2	1	0	2	1	6	0	0	0	0	0	0
	On Water Logged Place	2	1	0	1	1	5	0	0	0	0	0	0
	In the Field	13	6	5	8	2	34	21	8	13	0	0	42

Table 59: Whether Garbage is used in Preparing Fertilizer?

Block Name	Response			
	Command		Non-Command	
	Yes	No	Yes	No
Karvi	6	34	7	53
Mainkpur	13	27	18	42
Ram Nagar	4	46	9	41
District Total	**23**	**107**	**34**	**136**

Table 60: Family's Monthly Expenses on Medical Treatment & Expenses on Treatment of Women

Block Name	No. of HHs	Av. Monthly Expneses on Family (Rs.)	No. of HHs.	Av. Monthly Expences on Women (Rs.)
Command				
Karvi	40	483	40	336
Mainkpur	40	326	40	186
Ram Nagar	50	576	50	337
Total	**130**	**462**	**130**	**286**
Non-Command				
Karvi	60	316	60	129
Mainkpur	60	388	60	169
Ram Nagar	50	264	50	143
Total	**170**	**323**	**170**	**147**

District Total	**300**	**392**	**300**	**217**

Table 61: Total Number of Family Members and Number of Members Suffered from Certain Diseases in Last Two Years.

Block Name	Family Members	Number	Number of Members who suffered from certain diseases		Number	Number of Members who suffered from certain diseases	
			Number	%		Number	%
		Command			Non Command		
Karvi	Male	166	21	12.65	273	32	11.72
	Female	154	30	19.48	228	21	9.21
	Total	**320**	**51**	**15.94**	**501**	**53**	**10.58**
Mainkpur	Male	155	17	10.97	250	61	24.40
	Female	143	22	15.38	255	58	22.75
	Total	**298**	**39**	**13.09**	**505**	**119**	**23.56**
Ram Nagar	Male	215	20	9.30	181	18	9.94
	Female	191	24	12.57	155	28	18.06
	Total	**406**	**44**	**10.84**	**336**	**46**	**13.69**
Total	Male	536	58	13.63	704	111	13.63
	Female	488	76	16.25	638	107	16.25
	Total	**1024**	**134**	**14.88**	**1342**	**218**	**14.88**

Table 62 : Disease-wise Number of Family Members who suffered (Multiple Responses)

Desease	Block Name	Number of Members who suffered from certain diseases		Family Members Affected by this		% of those who suffered		Treatment place		Distance of Place of treatment (In KM.)
		Male	Female	Male	Female	Male	Female	Govt. Hospital	Pvt. Physician	
Command										
Typhoid	Karvi	21	30	0	0	0.00	0.00	0	0	0
	Manikpur	17	22	3	3	17.65	13.64	2	4	13
	Ram Nagar	20	24	1	3	5.00	12.50	1	3	21
	Total	**58**	**76**	**4**	**6**	**6.90**	**7.89**	**3**	**7**	**17**
Cholera/ Diarrhoea	Karvi	21	30	5	7	23.81	23.33	5	7	6
	Manikpur	17	22	1	1	5.88	4.55	0	2	18
	Ram Nagar	20	24	6	7	30.00	29.17	6	7	9

Desease	Block Name	Number of Members who suffered from certain diseases		Family Members Affected by this		% of those who suffered		Treatment place		Distance of Place of treatment (In KM.)
		Male	Female	Male	Female	Male	Female	Govt. Hospital	Pvt. Physician	
Command										
	Total	**58**	**76**	**12**	**15**	**20.69**	**19.74**	**11**	**16**	**11**
Dysentery	Karvi	21	30	2	2	9.52	6.67	2	2	9
	Manikpur	17	22	4	5	23.53	22.73	4	5	3
	Ram Nagar	20	24	2	4	10.00	16.67	2	4	4
	Total	**58**	**76**	**8**	**11**	**13.79**	**14.47**	**8**	**11**	**6**
Hepatitis	Karvi	21	30	0	0	0.00	0.00	0	0	0
	Manikpur	17	22	0	0	0.00	0.00	0	0	0
	Ram Nagar	20	24	0	0	0.00	0.00	0	0	0
	Total	**58**	**76**	**0**	**0**	**0.00**	**0.00**	**0**	**0**	**0**
Polio	Karvi	21	30	0	0	0.00	0.00	0	0	0
	Manikpur	17	22	0	0	0.00	0.00	0	0	0
	Ram Nagar	20	24	0	0	0.00	0.00	0	0	0
	Total	**58**	**76**	**0**	**0**	**0.00**	**0.00**	**0**	**0**	**0**
Jaundice	Karvi	21	30	0	0	0.00	0.00	0	0	0
	Manikpur	17	22	0	0	0.00	0.00	0	0	0
	Ram Nagar	20	24	0	0	0.00	0.00	0	0	0
	Total	**58**	**76**	**0**	**0**	**0.00**	**0.00**	**0**	**0**	**0**
Filaria	Karvi	21	30	0	0	0.00	0.00	0	0	0
	Manikpur	17	22	0	0	0.00	0.00	0	0	0
	Ram Nagar	20	24	1	1	5.00	4.17	2	0	21
	Total	**58**	**76**	**1**	**1**	**1.72**	**1.32**	**2**	**0**	**21**
Malaria	Karvi	21	30	9	12	42.86	40.00	8	13	5
	Manikpur	17	22	6	9	35.29	40.91	6	9	11
	Ram Nagar	20	24	4	5	20.00	20.83	2	7	8
	Total	**58**	**76**	**19**	**26**	**32.76**	**34.21**	**16**	**29**	**8**
Dengu	Karvi	21	30	0	0	0.00	0.00	0	0	0

Desease	Block Name	Number of Members who suffered from certain diseases		Family Members Affected by this		% of those who suffered		Treatment place		Distance of Place of treatment (In KM.)
		Male	Female	Male	Female	Male	Female	Govt. Hospital	Pvt. Physician	
Command										
	Manikpur	17	22	0	2	0.00	9.09	1	1	10
	Ram Nagar	20	24	1	0	5.00	0.00	0	1	25
	Total	**58**	**76**	**1**	**2**	**1.72**	**2.63**	**1**	**2**	**18**
Japanese encephalitis	Karvi	21	30	0	0	0.00	0.00	0	0	0
	Manikpur	17	22	0	0	0.00	0.00	0	0	0
	Ram Nagar	20	24	0	0	0.00	0.00	0	0	0
	Total	**58**	**76**	**0**	**0**	**0.00**	**0.00**	**0**	**0**	**0**
Flourisis	Karvi	21	30	1	0	4.76	0.00	1	0	10
	Manikpur	17	22	0	0	0.00	0.00	0	0	0
	Ram Nagar	20	24	0	0	0.00	0.00	0	0	0
	Total	**58**	**76**	**1**	**0**	**1.72**	**0.00**	**1**	**0**	**10**
Leprosy	Karvi	21	30	0	0	0.00	0.00	0	0	0
	Manikpur	17	22	0	0	0.00	0.00	0	0	0
	Ram Nagar	20	24	0	0	0.00	0.00	0	0	0
	Total	**58**	**76**	**0**	**0**	**0.00**	**0.00**	**0**	**0**	**0**
Smallpox	Karvi	21	30	0	0	0.00	0.00	0	0	0
	Manikpur	17	22	0	0	0.00	0.00	0	0	0
	Ram Nagar	20	24	0	0	0.00	0.00	0	0	0
	Total	**58**	**76**	**0**	**0**	**0.00**	**0.00**	**0**	**0**	**0**
Whoping Cough	Karvi	21	30	1	1	4.76	3.33	1	1	10
	Manikpur	17	22	2	2	11.76	9.09	0	4	6
	Ram Nagar	20	24	2	2	10.00	8.33	2	2	19
	Total	**58**	**76**	**5**	**5**	**8.62**	**6.58**	**3**	**7**	**12**
Chickenpox	Karvi	21	30	0	0	0.00	0.00	0	0	0
	Manikpur	17	22	1	0	5.88	0.00	1	0	15
	Ram Nagar	20	24	0	1	0.00	4.17	1	0	8

Desease	Block Name	Number of Members who suffered from certain diseases		Family Members Affected by this		% of those who suffered		Treatment place		Distance of Place of treatment (In KM.)
		Male	Female	Male	Female	Male	Female	Govt. Hospital	Pvt. Physician	
Command										
	Total	**58**	**76**	**1**	**1**	**1.72**	**1.32**	**2**	**0**	**12**
Asthama	Karvi	21	30	0	3	0.00	10.00	0	3	7
	Manikpur	17	22	0	0	0.00	0.00	0	0	0
	Ram Nagar	20	24	0	0	0.00	0.00	0	0	0
	Total	**58**	**76**	**0**	**3**	**0.00**	**3.95**	**0**	**3**	**7**
Worm disease	Karvi	21	30	0	0	0.00	0.00	0	0	0
	Manikpur	17	22	0	0	0.00	0.00	0	0	0
	Ram Nagar	20	24	0	0	0.00	0.00	0	0	0
	Total	**58**	**76**	**0**	**0**	**0.00**	**0.00**	**0**	**0**	**0**
Skin Disease	Karvi	21	30	2	3	9.52	10.00	2	3	6
	Manikpur	17	22	0	0	0.00	0.00	0	0	0
	Ram Nagar	20	24	2	1	10.00	4.17	1	2	4
	Total	**58**	**76**	**4**	**4**	**6.90**	**5.26**	**3**	**5**	**5**
Anemia	Karvi	21	30	0	0	0.00	0.00	0	0	0
	Manikpur	17	22	0	0	0.00	0.00	0	0	0
	Ram Nagar	20	24	0	0	0.00	0.00	0	0	0
	Total	**58**	**76**	**0**	**0**	**0.00**	**0.00**	**0**	**0**	**0**
T.B.	Karvi	21	30	0	0	0.00	0.00	0	0	0
	Manikpur	17	22	0	0	0.00	0.00	0	0	0
	Ram Nagar	20	24	1	0	5.00	0.00	0	1	20
	Total	**58**	**76**	**1**	**0**	**1.72**	**0.00**	**0**	**1**	**20**
Pneumonia	Karvi	21	30	1	2	4.76	6.67	2	1	10
	Manikpur	17	22	0	0	0.00	0.00	0	0	0
	Ram Nagar	20	24	0	0	0.00	0.00	0	0	0
	Total	**58**	**76**	**1**	**2**	**1.72**	**2.63**	**2**	**1**	**10**
Non-Command										

Desease	Block Name	Number of Members who suffered from certain diseases		Family Members Affected by this		% of those who suffered		Treatment place		Distance of Place of treatment (In KM.)
		Male	Female	Male	Female	Male	Female	Govt. Hospital	Pvt. Physician	
Command										
Typhoid	Karvi	32	21	5	4	15.63	19.05	5	4	16
	Manikpur	61	58	3	1	4.92	1.72	4	0	18
	Ram Nagar	18	28	1	2	5.56	7.14	3	0	11
	Total	**111**	**107**	**9**	**7**	**8.11**	**6.54**	**12**	**4**	**15**
Cholera/ Diarrhoea	Karvi	32	21	1	2	3.13	9.52	2	1	10
	Manikpur	61	58	11	13	18.03	22.41	16	8	24
	Ram Nagar	18	28	1	6	5.56	21.43	5	2	19
	Total	**111**	**107**	**13**	**21**	**11.71**	**19.63**	**23**	**11**	**18**
Dysentery	Karvi	32	21	5	1	15.63	4.76	2	4	18
	Manikpur	61	58	7	8	11.48	13.79	11	4	15
	Ram Nagar	18	28	2	3	11.11	10.71	4	1	14
	Total	**111**	**107**	**14**	**12**	**12.61**	**11.21**	**17**	**9**	**16**
Hepatitis	Karvi	32	21	0	0	0.00	0.00	0	0	0
	Manikpur	61	58	0	1	0.00	1.72	0	1	18
	Ram Nagar	18	28	0	0	0.00	0.00	0	0	0
	Total	**111**	**107**	**0**	**1**	**0.00**	**0.93**	**0**	**1**	**18**
Polio	Karvi	32	21	1	2	3.13	9.52	1	2	20
	Manikpur	61	58	0	0	0.00	0.00	0	0	0
	Ram Nagar	18	28	0	0	0.00	0.00	0	0	0
	Total	**111**	**107**	**1**	**2**	**0.90**	**1.87**	**1**	**2**	**20**
Jaundice	Karvi	32	21	0	1	0.00	4.76	0	1	10
	Manikpur	61	58	0	0	0.00	0.00	0	0	0
	Ram Nagar	18	28	0	1	0.00	3.57	1	0	10
	Total	**111**	**107**	**0**	**2**	**0.00**	**1.87**	**1**	**1**	**10**
Filaria	Karvi	32	21	1	0	3.13	0.00	0	1	10
	Manikpur	61	58	0	0	0.00	0.00	0	0	0

Desease	Block Name	Number of Members who suffered from certain diseases		Family Members Affected by this		% of those who suffered		Treatment place		Distance of Place of treatment (In KM.)
		Male	Female	Male	Female	Male	Female	Govt. Hospital	Pvt. Physician	
Command										
	Ram Nagar	18	28	0	0	0.00	0.00	0	0	0
	Total	**111**	**107**	**1**	**0**	**0.90**	**0.00**	**0**	**1**	**10**
Malaria	Karvi	32	21	9	6	28.13	28.57	8	7	11
	Manikpur	61	58	8	6	13.11	10.34	12	2	20
	Ram Nagar	18	28	7	7	38.89	25.00	10	4	13
	Total	**111**	**107**	**24**	**19**	**21.62**	**17.76**	**30**	**13**	**15**
Dengu	Karvi	32	21	1	0	3.13	0.00	1	0	7
	Manikpur	61	58	0	0	0.00	0.00	0	0	0
	Ram Nagar	18	28	1	1	5.56	3.57	0	2	18
	Total	**111**	**107**	**2**	**1**	**1.80**	**0.93**	**1**	**2**	**12**
Japanese encephalitis	Karvi	32	21	0	0	0.00	0.00	0	0	0
	Manikpur	61	58	0	0	0.00	0.00	0	0	0
	Ram Nagar	18	28	0	0	0.00	0.00	0	0	0
	Total	**111**	**107**	**0**	**0**	**0.00**	**0.00**	**0**	**0**	**0**
Flourisis	Karvi	32	21	0	0	0.00	0.00	0	0	0
	Manikpur	61	58	0	0	0.00	0.00	0	0	0
	Ram Nagar	18	28	0	0	0.00	0.00	0	0	0
	Total	**111**	**107**	**0**	**0**	**0.00**	**0.00**	**0**	**0**	**0**
Leprosy	Karvi	32	21	0	0	0.00	0.00	0	0	0
	Manikpur	61	58	0	0	0.00	0.00	0	0	0
	Ram Nagar	18	28	0	0	0.00	0.00	0	0	0
	Total	**111**	**107**	**0**	**0**	**0.00**	**0.00**	**0**	**0**	**0**
Smallpox	Karvi	32	21	0	0	0.00	0.00	0	0	0
	Manikpur	61	58	0	0	0.00	0.00	0	0	0
	Ram Nagar	18	28	0	0	0.00	0.00	0	0	0
	Total	**111**	**107**	**0**	**0**	**0.00**	**0.00**	**0**	**0**	**0**

Desease	Block Name	Number of Members who suffered from certain diseases		Family Members Affected by this		% of those who suffered		Treatment place		Distance of Place of treatment (In KM.)
		Male	Female	Male	Female	Male	Female	Govt. Hospital	Pvt. Physician	
Command										
Whoping Cough	Karvi	32	21	8	4	25.00	19.05	5	7	20
	Manikpur	61	58	30	24	49.18	41.38	38	16	18
	Ram Nagar	18	28	4	6	22.22	21.43	4	6	19
	Total	**111**	**107**	**42**	**34**	**37.84**	**31.78**	**47**	**29**	**19**
Chickenpox	Karvi	32	21	0	0	0.00	0.00	0	0	0
	Manikpur	61	58	2	5	3.28	8.62	4	3	25
	Ram Nagar	18	28	0	0	0.00	0.00	0	0	0
	Total	**111**	**107**	**2**	**5**	**1.80**	**4.67**	**4**	**3**	**25**
Asthama	Karvi	32	21	0	1	0.00	4.76	0	1	15
	Manikpur	61	58	0	0	0.00	0.00	0	0	0
	Ram Nagar	18	28	1	1	5.56	3.57	1	1	10
	Total	**111**	**107**	**1**	**2**	**0.90**	**1.87**	**1**	**2**	**13**
Worm disease	Karvi	32	21	1	0	3.13	0.00	0	1	7
	Manikpur	61	58	0	0	0.00	0.00	0	0	0
	Ram Nagar	18	28	0	1	0.00	3.57	0	1	90
	Total	**111**	**107**	**1**	**1**	**0.90**	**0.93**	**0**	**2**	**49**
Skin Disease	Karvi	32	21	0	0	0.00	0.00	0	0	0
	Manikpur	61	58	0	0	0.00	0.00	0	0	0
	Ram Nagar	18	28	1	0	5.56	0.00	1	0	8
	Total	**111**	**107**	**1**	**0**	**0.90**	**0.00**	**1**	**0**	**8**
Anemia	Karvi	32	21	0	0	0.00	0.00	0	0	0
	Manikpur	61	58	0	0	0.00	0.00	0	0	0
	Ram Nagar	18	28	0	0	0.00	0.00	0	0	0
	Total	**111**	**107**	**0**	**0**	**0.00**	**0.00**	**0**	**0**	**0**
T.B.	Karvi	32	21	0	0	0.00	0.00	0	0	0
	Manikpur	61	58	0	0	0.00	0.00	0	0	0

Desease	Block Name	Number of Members who suffered from certain diseases		Family Members Affected by this		% of those who suffered		Treatment place		Distance of Place of treatment (In KM.)
		Male	Female	Male	Female	Male	Female	Govt. Hospital	Pvt. Physician	
Command										
	Ram Nagar	18	28	0	0	0.00	0.00	0	0	0
	Total	**111**	**107**	**0**	**0**	**0.00**	**0.00**	**0**	**0**	**0**
Pneumonia	Karvi	32	21	0	0	0.00	0.00	0	0	0
	Manikpur	61	58	0	0	0.00	0.00	0	0	0
	Ram Nagar	18	28	0	0	0.00	0.00	0	0	0
	Total	**111**	**107**	**0**	**0**	**0.00**	**0.00**	**0**	**0**	**0**

Table 63: Family Benefitted from Government Programmes in the Area of Agriculture, Irrigation and Poverty Alleviation:

Programme Related to	Programme Description	Block Name	Families Benefitted Number	whether benefitted satisfactory			Families Benefitted Number	whether benefitted satisfactory		
				Yes	Partially	No		Yes	Partially	No
Command							**Non-Command**			
Agriculture	NA	NA	NA	NA	NA	NA	NA	NA	NA	NA
Irrigation	NA	NA	NA	NA	NA	NA	NA	NA	NA	NA
Poverty Alleviation	**MNREGA**	KARVI	40	1	4	0	60	4	16	5
		MANIKPUR	40	4	14	1	60	4	29	0
		RAM NAGAR	50	0	2	2	50	2	9	1
		Total	**130**	**5**	**20**	**3**	**170**	**10**	**54**	**6**

Note :- NA - No Awareness / Not Applicable

Table 64: Occupationwise Average Annual Income Working of Women Respondents

Block Name	Occupation	Number	Average Income	Number	Average Income
		Command		Non-Command	
Karvi	Labours	11	27857	14	25000
	Service	0	0	0	0
	Others	0	0	0	0
	Housewife (Nil)	1	0	1	0
	Total	**12**	**6964**	**15**	**6250**

Block Name	Occupation	Number	Average Income	Number	Average Income
		Command		Non-Command	
Manikpur	Labours	13	26667	15	15000
	Service	0	0	0	0
	Others	0	0	0	0
	Housewife (Nil)	1	0	3	0
	Total	**14**	**6667**	**18**	**3750**
Ram Nagar	Labours	11	19167	7	22500
	Service	0	0	0	0
	Others	0	0	0	0
	Housewife (Nil)	0	0	1	0
	Total	**11**	**4792**	**8**	**5625**
District Total	Labours	35	24563	36	20833
	Service	0	0.00	0	0.00
	Others	0	0.00	0	0.00
	Housewife (Nil)	2	0.00	5	0.00
	Total	**37**	**6140.87**	**41**	**5208.33**

Table 65: Entry of Family land in Khatauni

Block Name	In whose Name	Number of Families	Total Land Size (Ha).	Number of Families	Total Land Size (Ha).
		Command		Non-Command	
Karvi	Only Man	21	113.24	49	107.2
	Only Women	4	6.92	5	14.22
	Joint Name	0	0.00	2	23.2
	Total	**25**	**120.16**	**56**	**144.62**
Manikpur	Only Man	27	1368.88	48	113.266
	Only Women	1	0.48	5	4.42
	Joint Name	2	3	1	1.76
	Total	**30**	**1372.36**	**54**	**119.45**
Ram Nagar	Only Man	33	76.4	42	58.8
	Only Women	1	1	1	2
	Joint Name	0	0.00	1	1.00
	Total	**34**	**77.40**	**44**	**61.80**

Block Name	In whose Name	Number of Families	Total Land Size (Ha).	Number of Families	Total Land Size (Ha).
		Command		Non-Command	
District Total	Only Man	81	1558.52	139	279.27
	Only Women	6	8.40	11	20.64
	Joint Name	2	3.00	4	25.96
	District Total	**89**	**1569.92**	**154**	**325.87**

Table 66: Number of Children in 7-14 Age Group & Number of School Going

Block Name	Children	No. in 7-14 Age Group	Number of School Going	% of School Going	No. in 7-14 Age Group	Number of School Going	% of School Going
		Command			Non-Command		
Karvi	Boys	38	36	94.74	69	64	92.75
	Girls	31	29	93.55	59	53	89.83
	Total	**69**	**65**	**94.20**	**128**	**117**	**91.41**
Manikpur	Boys	41	37	90.24	58	54	93.10
	Girls	28	25	89.29	50	47	94.00
	Total	**69**	**62**	**89.86**	**108**	**101**	**93.52**
Ram Nagar	Boys	59	56	94.92	53	50	94.34
	Girls	51	44	86.27	43	39	90.70
	Total	**110**	**100**	**90.91**	**96**	**89**	**92.71**
District Total	Boys	138	129	93.48	180	168	93.33
	Girls	110	98	89.09	152	139	91.45
	Total	**248**	**227**	**91.53**	**332**	**307**	**92.47**

Table 67: Average Annual Expenditure on Education of Boys & Girls

Block Name	Expenditure on:	Average Annual Expenditure (Rs.)	Average Annual Expenditure (Rs.)
		Command	Non-Command
Karvi	Boys	4886	2359
	Girls	5200	1750
	Total	**5043**	**2054**
Manikpur	Boys	4430	3657
	Girls	2082	3757
	Total	**3256**	**3707**
Ram Nagar	Boys	2430	1929
	Girls	2667	1730

Block Name	Expenditure on:	Average Annual Expenditure (Rs.)	Average Annual Expenditure (Rs.)
		Command	Non-Command
	Total	**2548**	**1829**
District Total	Boys	11745	7944
	Girls	9948	7237
	Total	**10847**	**7590**

Table 68: Problems in continuing Education of Girls (Multiple Responses)

Block Name	Problems		Number	%	Number	%
			Command		Non-Command	
Karvi	1	Poverty	5	5	14	14
	2	Lack of Schools	11	11	22	22
	3	Transportation Problem	2	2	8	8
	4	Early Marriage	0	0	0	0
	5	No Problem	5	5	2	2
Manikpur	1	Poverty	6	6	15	15
	2	Lack of Schools	11	11	12	12
	3	Transportation Problem	1	1	2	2
	4	Early Marriage	0	0	0	0
	5	No Problem	5	5	1	1
Ram Nagar	1	Poverty	7	7	18	18
	2	Lack of Schools	18	18	11	11
	3	Transportation Problem	1	1	1	1
	4	Early Marriage	0	0	0	0
	5	No Problem	11	11	4	4
District Total	**1**	**Poverty**	**18**	**6**	**47**	**16**
	2	**Lack of Schools**	**40**	**13**	**45**	**15**
	3	**Transportation Problem**	**4**	**1**	**11**	**4**
	4	**Early Marriage**	**0**	**0**	**0**	**0**
	5	**No Problem**	**21**	**7**	**7**	**2**

Table 69: Type of Agricultural Work Done by Women (Multiple Responses)

Block Name	Type of Work		Number	%	Number	%
			Command		Non-Command	
Karvi	1	Harvesting	13	13.00	24	24.00
	2	Help in Irrigation	0	0.00	0	0.00
	3	Crop Storage	1	1.00	0	0.00
	4	Sowing	10	10.00	9	9.00
	5	Cultivation/Weeding	8	8.00	10	10.00
	6	Help in Insecticide spray	0	0.00	0	0.00
Manikpur	1	Harvesting	26	26.00	45	45.00
	2	Help in Irrigation	3	3.00	1	1.00
	3	Crop Storage	3	3.00	2	2.00
	4	Sowing	3	3.00	3	3.00
	5	Cultivation/Weeding	15	15.00	25	25.00
	6	Help in Insecticide spray	0	0.00	0	0.00
Ram Nagar	1	Harvesting	11	11.00	17	17.00
	2	Help in Irrigation	0	0.00	1	1.00
	3	Crop Storage	2	2.00	0	0.00
	4	Sowing	3	3.00	4	4.00
	5	Cultivation/Weeding	13	13.00	10	10.00
	6	Help in Insecticide spray	0	0.00	0	0.00
District Total	**1**	**Harvesting**	**50**	**16.67**	**86**	**28.67**
	2	**Help in Irrigation**	**3**	**1.00**	**2**	**0.67**
	3	**Crop Storage**	**6**	**2.00**	**2**	**0.67**
	4	**Sowing**	**16**	**5.33**	**16**	**5.33**
	5	**Cultivation/Weeding**	**36**	**12.00**	**45**	**15.00**
	6	**Help in Insecticide spray**	**0**	**0.00**	**0**	**0.00**

Table 70: Steps Taken by Women for Safe Storage of Foodgrains (Multiple Responses)

Block Name	Steps		Number	%	Number	%
			Command		Non-Command	
Karvi	1	Use of Hemp Bag		0.00		0.00
	2	Use of Neem Leaves		0.00		0.00
	3	Use of Medicines		0.00		0.00

Block Name	Steps		Number	%	Number	%
			Command		Non-Command	
	4	Home Made Storage Tank		0.00		0.00
Manikpur	1	Use of Hemp Bag		0.00		0.00
	2	Use of Neem Leaves		0.00		0.00
	3	Use of Medicines		0.00		0.00
	4	Home Made Storage Tank		0.00		0.00
Ram Nagar	1	Use of Hemp Bag		0.00		0.00
	2	Use of Neem Leaves		0.00		0.00
	3	Use of Medicines		0.00		0.00
	4	Home Made Storage Tank		0.00		0.00
District Total	**1**	**Use of Hemp Bag**	**0**	**0.00**	**0**	**0.00**
	2	**Use of Neem Leaves**	**0**	**0.00**	**0**	**0.00**
	3	**Use of Medicines**	**0**	**0.00**	**0**	**0.00**
	4	**Home Made Storage Tank**	**0**	**0.00**	**0**	**0.00**

Table 71: Who in the Family Looks-after Livestock (Multiple Responses)

Block Name	Persons		Number	%	Number	%
			Command		Non-Command	
Karvi	1	Men	11	31.4	12	20.7
	2	Women	22	62.9	42	72.4
	3	Both	2	5.7	4	6.9
Manikpur	1	Men	6	19.4	8	15.7
	2	Women	1	3.2	5	9.8
	3	Both	24	77.4	38	74.5
Ram Nagar	1	Men	8	16.7	3	6.5
	2	Women	2	4.2	3	6.5
	3	Both	38	79.2	40	87.0
District Total	**1**	**Men**	**25**	**21.9**	**23**	**14.8**
	2	**Women**	**25**	**21.9**	**50**	**32.3**
	3	**Both**	**64**	**56.1**	**82**	**52.9**

Table 72: Average Number of Hours perday Spent by Women in Household Activities

Block Name	Activities		Average no. of Hourse per day	
			Command	Non-Command
Karvi	1	Cooking	2.10	1.54
	2	Care of Livestock	1.58	1.10
	3	Fetching Water	0.99	0.86
	4	Collecting Fuel wood	1.01	0.91
	5	Unpaid work on Own Farm	1.86	1.50
	6	Other Household Activities	2.05	2.02
		Total Hours	**9.59**	**7.94**
Manikpur	1	Cooking	1.41	1.92
	2	Care of Livestock	1.35	1.38
	3	Fetching Water	0.87	1.13
	4	Collecting Fuel wood	0.95	1.11
	5	Unpaid work on Own Farm	1.83	1.78
	6	Other Household Activities	2.16	2.05
		Total Hours	**8.57**	**9.37**
Ram Nagar	1	Cooking	1.52	1.68
	2	Care of Livestock	1.08	1.02
	3	Fetching Water	0.89	0.98
	4	Collecting Fuel wood	1.04	0.97
	5	Unpaid work on Own Farm	1.81	0.97
	6	Other Household Activities	1.94	1.94
		Total Hours	**8.28**	**7.56**
District Total	**1**	**Cooking**	**1.68**	**1.71**
	2	**Care of Livestock**	**1.34**	**1.17**
	3	**Fetching Water**	**0.92**	**0.99**
	4	**Collecting Fuel wood**	**1.00**	**1.00**
	5	**Unpaid work on Own Farm**	**1.83**	**1.42**
	6	**Other Household Activities**	**2.05**	**2.00**
		Total Hours	**8.82**	**8.29**

Table 73: Difference in Working Conditions of Men and Women Workers:

Block Name		Command						Non-Command					
	Male/ Female	Per/day paid labour Agriculture (Av. Hours)	Rate of Daily Wages (Average Rs.)	No. of Working days / Year (Average	Perday paid labour in in other Activities (Av. Hours)	Rate of Daily Wages (Average Rs.)	No. of Working days/year (Average)	Per/day paid labour Agriculture (Av. Hours)	Rate of Daily Wages (Average Rs.)	No. of Working days / Year (Average	Perday paid labour in in other Activities (Av. Hours)	Rate of Daily Wages (Average Rs.)	No. of Working days/year (Average)
Karvi	Men	8	113	83	8	165	111	7	116	92	8	153	162
	Women	7	90	86	8	116	66	7	92	56	8	115	104
Manikpur	Men	8	128	105	7	139	141	8	95	67	8	120	155
	Women	7	91	58	8	114	101	6	76	42	8	109	52
Ram Nagar	Men	8	116	77	8	143	128	7	97	107	8	123	145
	Women	8	93	58	8	111	61	6	72	41	8	114	92
District Total	**Men**	**8**	**119**	**88**	**8**	**149**	**127**	**7**	**103**	**89**	**8**	**132**	**154**
	Women	**7**	**91**	**67**	**8**	**114**	**76**	**6**	**80**	**46**	**8**	**113**	**83**

Table 74: Problems of Women working as Paid Labour (Multiple Responses)

Block Name	Type of Problems in								
		Command				Non-Command			
	Agriculture related work		Nos.	In other Works	Nos.		Nos.	In other Works	Nos.
Karvi	1	Low Working days	3	Work at distance	3	Low Working days	1	Work at distance	5
	2	Low wages	5	Hard Work	2	Low wages	10	Hard Work	2
	3	Hard work	7	Long Hours	0	Hard work	6	Long Hours	1
	4	No Problem	16	No Problem	1	No Problem	17	No Problem	1
Manikpur	1	Low Working days	1	Work at distance	3	Low Working days	7	Work at distance	9
	2	Low wages	7	Hard Work	4	Low wages	26	Hard Work	7
	3	Hard work	3	Long Hours	1	Hard work	8	Long Hours	4
	4	No Problem	15	No Problem	2	No Problem	4	No Problem	0
Ram Nagar	1	Low Working days	1	Work at distance	1	Low Working days	5	Work at distance	0

	2	Low wages	4	Hard Work	0	Low wages	5	Hard Work	3
	3	Hard work	1	Long Hours	3	Hard work	3	Long Hours	0
	4	No Problem	10	No Problem	0	No Problem	5	No Problem	0
District Total	**1**	**Low Working days**	**5**	**Work at distance**	**7**	**Low Working days**	**13**	**Work at distance**	**14**
	2	**Low wages**	**16**	**Hard Work**	**6**	**Low wages**	**41**	**Hard Work**	**12**
	3	**Hard work**	**11**	**Long Hours**	**4**	**Hard work**	**17**	**Long Hours**	**5**
	4	**No Problem**	**41**	**No Problem**	**3**	**No Problem**	**26**	**No Problem**	**1**

Table 75: Average Annual Savings of Women for self, if they have separate Income

Block Name	**Separate Income**		**AverageAnnual Savings for self (Rs.)**		**Separate Income**		**AverageAnnual Savings for self (Rs.)**	
			Savings	**No Savings**			**Savings**	**No Savings**
	Command				**Non-Command**			
Karvi	Yes	3	9000	-	Yes	4	11000	-
	No	26	NA	-	No	25	NA	-
Manikpur	Yes	3	19000	-	Yes	1	1000	-
	No	28	NA	-	No	37	NA	-
Ram Nagar	Yes	1	5000	-	Yes	0	0	-
	No	16	NA	-	No	19	NA	-
District Total	Yes	7	11000	-	Yes	5	4000	-
	No	70	NA	-	No	81	NA	-

Table 76: Share Family Expences from Self-Income: (Multiple Responses)

Block Name	**Item of Expences**		**Number**	**%**	**Item of Expences**		**Number**	**%**
	Command				**Non-Command**			
Karvi	1	Health		0.00	1	Health		0.00
	2	Food		0.00	2	Food		0.00
	3	Clothes		0.00	3	Clothes		0.00
	4	Education		0.00	4	Education		0.00
Manikpur	1	Health		0.00	1	Health		0.00
	2	Food		0.00	2	Food		0.00
	3	Clothes		0.00	3	Clothes		0.00
	4	Education		0.00	4	Education		0.00
Ram Nagar	1	Health		0.00	1	Health		0.00

Block Name	Item of Expences		Number	%	Item of Expences		Number	%
		Command				Non-Command		
	2	Food		0.00	2	Food		0.00
	3	Clothes		0.00	3	Clothes		0.00
	4	Education		0.00	4	Education		0.00
District Total	**1**	**Health**	**0**	**0.00**	**1**	**Health**	**0**	**0.00**
	2	**Food**	**0**	**0.00**	**2**	**Food**	**0**	**0.00**
	3	**Clothes**	**0**	**0.00**	**3**	**Clothes**	**0**	**0.00**
	4	**Education**	**0**	**0.00**	**4**	**Education**	**0**	**0.00**

Table 77: Average Annual Financial Benefits from SHG, if Member:

Block Name	Command				Non-Command			
	SHG Member	No.	%	Average Annual Benefit (Rs.)	SHG Member	No.	%	Average Annual Benefit (Rs.)
Karvi	Yes	0	NA	NA	Yes	0	NA	NA
	No	38	38.00	NA	No	59	59.00	NA
Manikpur	Yes	1	1.00		Yes	3	3.00	
	No	38	38.00	NA	No	56	56.00	NA
Ram Nagar	Yes	0	NA		Yes	1	1.00	
	No	50	50.00	NA	No	49	49.00	NA
District Total	**Yes**	**1**	**0.33**		**Yes**	**4**	**1.33**	
	No	**126**	**42.00**	**NA**	**No**	**164**	**54.67**	**NA**

Table 78: Working in Any Community's Service Organization and Type of Activities

Block Name	Command				Non-Command			
	Working in CSO	No.	%	Type of Activities	Working in CSO	No.	%	Type of Activities
Karvi	Yes	NA	NA	-	Yes	NA	NA	-
	No	37	37.00	-	No	59	59.00	-
Manikpur	Yes	NA	NA	-	Yes	NA	NA	-
	No	38	38.00	-	No	57	57.00	-
Ram Nagar	Yes	NA	NA	-	Yes	NA	NA	-

Block Name	Command				Non-Command			
	Working in CSO	No.	%	Type of Activities	Working in CSO	No.	%	Type of Activities
	No	47	47.00	-	No	49	49.00	-
District Total	**Yes**	**NA**	**NA**	**-**	**Yes**	**NA**	**NA**	**-**
	No	**122**	**122.00**	**-**	**No**	**165**	**165.00**	**-**

Table 79: Women Get Reasonable Importance in Case they are Member of Panchayat or Water Users Association

Block Name	Membership	Command						Non-Command					
		Yes	No	Get Importance				Yes	No	Get Importance			
				Yes	%	No	%			Yes	%	No	%
Karvi	Panchayat or Water Users Association	0	38	NA	NA	NA	NA	0	60	NA	NA	NA	NA
Manikpur	Panchayat or Water Users Association	3	30	3	100	0	0.0	2	56	0	0.0	2	100.0
Ram Nagar	Panchayat or Water Users Association	0	50	NA	NA	NA	NA	0	46	NA	NA	NA	NA
District Total	**Panchayat or Water Users Association**	**3**	**118**	**3**	**100.0**	**0**	**0**	**2**	**162**	**0**	**0.0**	**2**	**100**

Table 80: Social Problems that Affect Women in village:

Block Name	Problems		Effect on Women							
			Command				Non-Command			
			Yes	%	No	%	Yes	%	No	%
Karvi	1	Voilence Against Women	2	2.0	98	98.0	7	7.0	93	93.0
	2	Alcoholic Husband	2	2.0	98	98.0	5	5.0	95	95.0
	3	Strict Behaviour of In-laws	2	2.0	98	98.0	7	7.0	93	93.0
	4	Low Status of Women in Family	0	0.0	0	0.0	0	0.0	0	0.0
	5	Insecure Environment	5	5.0	95	95.0	10	10.0	90	90.0
Manikpur	1	Voilence Against Women	9	9.0	91	91.0	28	28.0	72	72.0
	2	Alcoholic Husband	10	10.0	90	90.0	29	29.0	71	71.0
	3	Strict Behaviour of In-laws	8	8.0	92	92.0	34	34.0	66	66.0
	4	Low Status of Women in Family	2	2.0	98	98.0	4	4.0	96	96.0
	5	Insecure Environment	11	11.0	89	89.0	31	31.0	69	69.0
Ram Nagar	1	Voilence Against Women	19	19.0	81	81.0	19	19.0	81	81.0

Block Name	Problems		Effect on Women							
			Command				Non-Command			
			Yes	%	No	%	Yes	%	No	%
	2	Alcoholic Husband	13	13.0	87	87.0	25	25.0	75	75.0
	3	Strict Behaviour of In-laws	18	18.0	82	82.0	26	26.0	74	74.0
	4	Low Status of Women in Family	1	1.0	99	99.0	0	0.0	0	0.0
	5	Insecure Environment	22	22.0	78	78.0	26	26.0	74	74.0
District Total	**1**	**Voilence Against Women**	**30**	**10.0**	**270**	**90.0**	**54**	**18.0**	**246**	**82.0**
	2	**Alcoholic Husband**	**25**	**8.3**	**275**	**91.7**	**59**	**19.7**	**241**	**80.3**
	3	**Strict Behaviour of In-laws**	**28**	**9.3**	**272**	**90.7**	**67**	**22.3**	**233**	**77.7**
	4	**Low Status of Women in Family**	**3**	**1.0**	**197**	**65.7**	**4**	**1.3**	**96**	**32.0**
	5	**Insecure Environment**	**38**	**12.7**	**262**	**87.3**	**67**	**22.3**	**233**	**77.7**

Table 81: Voting in Elections:

Block Name	Elections for:	Voted							
		Command				Non-Command			
		Yes	%	No	%	Yes	%	No	%
Karvi	Gram Panchayat / Vidhan Sabha / Lok Sabha	36	36.0	4	4.0	59	59.0	0	0.0
Manikpur	Gram Panchayat / Vidhan Sabha / Lok Sabha	34	34.0	6	6.0	56	56.0	4	4.0
Ram Nagar	Gram Panchayat / Vidhan Sabha / Lok Sabha	49	49.0	1	1.0	48	48.0	2	2.0
District Total	**Gram Panchayat / Vidhan Sabha / Lok Sabha**	**119**	**39.7**	**11**	**3.7**	**163**	**54.3**	**6**	**2.0**

HAMIRPUR

Table 1 : Castewise Landholding Size (in Percentage)

Block Name	Land Holding Size	General		OBC		SC		ST		Total
		No.	(%)	No.	(%)	No.	(%)	No.	(%)	
Command										
Gohand	Landless	1	14.29	2	28.57	4	57.14	0	0.00	7
	Marginal	3	15.00	13	65.00	4	20.00	0	0.00	20
	Small	6	26.09	13	56.52	4	17.39	0	0.00	23
	Large	1	10.00	7	70.00	2	20.00	0	0.00	10
	Total	**11**	**18.33**	**35**	**58.33**	**14**	**23.33**	**0**	**0.00**	**60**
Sarila	Landless	2	22.22	3	33.33	3	33.33	1	11.11	9
	Marginal	3	11.54	14	53.85	8	30.77	1	3.85	26
	Small	2	9.09	16	72.73	3	13.64	1	4.55	22
	Large	7	53.85	6	46.15	0	0.00	0	0.00	13
	Total	**14**	**20.00**	**39**	**55.71**	**14**	**20.00**	**3**	**4.29**	**70**
Sumerpur	Landless	1	10.00	4	40.00	3	30.00	2	20.00	10
	Marginal	4	17.39	10	43.48	8	34.78	1	4.35	23
	Small	2	25.00	3	37.50	2	25.00	1	12.50	8
	Large	2	22.22	5	55.56	2	22.22	0	0.00	9
	Total	**9**	**18.00**	**22**	**44.00**	**15**	**30.00**	**4**	**8.00**	**50**
Total	Landless	4	15.38	9	34.62	10	38.46	3	11.54	26
	Marginal	10	14.49	37	53.62	20	28.99	2	2.90	69
	Small	10	18.87	32	60.38	9	16.98	2	3.77	53
	Large	10	31.25	18	56.25	4	12.50	0	0.00	32
	Total	**34**	**18.89**	**96**	**53.33**	**43**	**23.89**	**7**	**3.89**	**180**
Non-Command										
Gohand	Landless	0	0.00	0	0.00	3	75.00	1	25.00	4
	Marginal	1	6.25	10	62.50	5	31.25	0	0.00	16
	Small	0	0.00	6	50.00	6	50.00	0	0.00	12
	Large	0	0.00	8	100.00	0	0.00	0	0.00	8

Block Name	Land Holding Size	General		OBC		SC		ST		Total
		No.	(%)	No.	(%)	No.	(%)	No.	(%)	
Command										
	Total	**1**	**2.50**	**24**	**60.00**	**14**	**35.00**	**1**	**2.50**	**40**
Sarila	Landless	1	33.33	0	0.00	2	66.67	0	0.00	3
	Marginal	1	8.33	8	66.67	3	25.00	0	0.00	12
	Small	0	0.00	9	90.00	1	10.00	0	0.00	10
	Large	1	20.00	3	60.00	1	20.00	0	0.00	5
	Total	**3**	**10.00**	**20**	**66.67**	**7**	**23.33**	**0**	**0.00**	**30**
Sumerpur	Landless	1	20.00	0	0.00	4	80.00	0	0.00	5
	Marginal	0	0.00	8	47.06	7	41.18	2	11.76	17
	Small	3	23.08	4	30.77	4	30.77	2	15.38	13
	Large	5	33.33	8	53.33	1	6.67	1	6.67	15
	Total	**9**	**18.00**	**20**	**40.00**	**16**	**32.00**	**5**	**10.00**	**50**
Total	Landless	2	16.67	0	0.00	9	75.00	1	8.33	12
	Marginal	2	4.44	26	57.78	15	33.33	2	4.44	45
	Small	3	8.57	19	54.29	11	31.43	2	5.71	35
	Large	6	21.43	19	67.86	2	7.14	1	3.57	28
	Total	**13**	**10.83**	**64**	**53.33**	**37**	**30.83**	**6**	**5.00**	**120**

(Definition : Marginal farmers upto 1 Ha., small farmers up to 2 Ha. and Large farmers above 2 Ha.)

Table 2 : Type of Family-Man Headed, Women Headed & Joint or Single

Block Name	Type of family	Male		Female		Total	Male		Female		Total
		No.	(%)	No.	(%)		No.	(%)	No.	(%)	
Command							**Non-Command**				
Gohand	Joint	21	91.30	2	8.70	23	13	86.67	2	13.33	15
	Single	30	81.08	7	18.92	37	23	92.00	2	8.00	25
	Total	**51**	**85.00**	**9**	**15.00**	**60**	**36**	**90.00**	**4**	**10.00**	**40**
Sarila	Joint	12	100.00	0	0.00	12	9	100.00	0	0.00	9
	Single	54	93.10	4	6.90	58	18	85.71	3	14.29	21
	Total	**66**	**94.29**	**4**	**5.71**	**70**	**27**	**90.00**	**3**	**10.00**	**30**
Sumerpur	Joint	16	100.00	0	0.00	16	12	100.00	0	0.00	12

Block Name	Type of family	Male		Female		Total	Male		Female		Total
		No.	(%)	No.	(%)		No.	(%)	No.	(%)	
Command							Non-Command				
	Single	34	100.00	0	0.00	34	38	100.00	0	0.00	38
	Total	**50**	**100.00**	**0**	**0.00**	**50**	**50**	**100.00**	**0**	**0.00**	**50**
Total	**Joint**	**49**	**96.08**	**2**	3.92	**51**	**34**	**94.44**	**2**	5.56	**36**
	Single	**118**	**91.47**	**11**	8.53	**129**	**79**	**94.05**	**5**	5.95	**84**
	Total	**167**	**92.78**	**13**	**7.22**	**180**	**113**	**94.17**	**7**	**5.83**	**120**

Table 3 : Sex-wise Number of Family Members (above 7 Years and Number and percentage of Literates)

Name of Block	Persons (7 years & above)			Literate people			Literacy percentage		
	Male	Female	Total	Male	Female	Total	Male	Female	Total
Command									
Gohand	195	157	352	170	111	281	87.18	70.70	79.83
Sarila	220	191	411	173	133	306	78.64	69.63	74.45
Sumerpur	173	124	297	135	81	216	78.03	65.32	72.73
Total	**588**	**472**	**1060**	**478**	**325**	**803**	**81.29**	**68.86**	**75.75**
Non-Command									
Gohand	142	111	253	118	65	183	83.10	58.56	72.33
Sarila	97	69	166	76	44	120	78.35	63.77	72.29
Sumerpur	185	131	316	164	94	258	88.65	71.76	81.65
Total	**424**	**311**	**735**	**358**	**203**	**561**	**84.43**	**65.27**	**76.33**

Table 4 : Living Conditions: Type of House, Toilet Facility and Electric Connection.

Name of Block	Type of House	Toilet Facility (%)						Total	Electricity Connection (%)			
		No Toilet		Pit Toilet		Public Toilet			Yes		No	
		No.	(%)	No.	(%)	No.	(%)		No.	(%)	No.	(%)
Command												
Gohand	Kuchha	23	92.00	2	8.00	0	0.00	25	9	36.00	16	64.00
	Pacca	8	50.00	8	50.00	0	0.00	16	12	75.00	4	25.00
	Kuchha/Pacca	17	89.47	2	10.53	0	0.00	19	9	47.37	10	52.63
	Chhappar	0	0.00	0	0.00	0	0.00	0	0	0.00	0	0.00
	Total	**48**	**80.00**	**12**	**20.00**	**0.00**	**0.00**	**60**	**30**	**50.00**	**30**	**50.00**

Name of Block	Type of House	Toilet Facility (%)						Total	Electricity Connection (%)			
		No Toilet		Pit Toilet		Public Toilet			Yes		No	
		No.	(%)	No.	(%)	No.	(%)		No.	(%)	No.	(%)
Command												
Sarila	Kuchha	41	93.18	3	6.82	0	0.00	44	20	45.45	24	54.55
	Pacca	6	46.15	6	46.15	1	7.69	13	8	61.54	5	38.46
	Kuchha/Pacca	10	76.92	3	23.08	0	0.00	13	11	84.62	2	15.38
	Chhappar	0	0.00	0	0.00	0	0.00	0	0	0.00	0	0.00
	Total	**57**	**81.43**	**12**	**17.14**	**1**	**1.43**	**70**	**39**	**55.71**	**31**	**44.29**
Sumerpur	Kuchha	19	63.33	10	33.33	1	3.33	30	10	33.33	20	66.67
	Pacca	4	36.36	7	63.64	0	0.00	11	3	27.27	8	72.73
	Kuchha/Pacca	5	55.56	4	44.44	0	0.00	9	2	22.22	7	77.78
	Chhappar	0	0.00	0	0.00	0	0.00	0	0	0.00	0	0.00
	Total	**28**	**56.00**	**21**	**42.00**	**1**	**2.00**	**50**	**15**	**30.00**	**35**	**70.00**
Total	**Kuchha**	**83**	**83.84**	**15**	**15.15**	**1**	**1.01**	**99**	**39**	**39.39**	**60**	**60.61**
	Pacca	**18**	**45.00**	**21**	**52.50**	**1**	**2.50**	**40**	**23**	**57.50**	**17**	**42.50**
	Kuchha/Pacca	**32**	**78.05**	**9**	**21.95**	**0**	**0.00**	**41**	**22**	**53.66**	**19**	**46.34**
	Chhappar	**0**	**0.00**	**0**	**0.00**	**0**	**0.00**	**0**	**0**	**0.00**	**0**	**0.00**
	Total	**133**	**73.89**	**45**	**25.00**	**2**	**1.11**	**180**	**84**	**46.67**	**96**	**53.33**
Non-Command												
Gohand	Kuchha	14	87.50	2	12.50	0	0.00	16	10	62.50	6	37.50
	Pacca	4	33.33	8	66.67	0	0.00	12	11	91.67	1	8.33
	Kuchha/Pacca	9	81.82	2	18.18	0	0.00	11	6	54.55	5	45.45
	Chhappar	1	100.00	0	0.00	0	0.00	1	0	0.00	1	100.00
	Total	**28**	**70.00**	**12**	**30.00**	**0.00**	**0.00**	**40**	**27**	**67.50**	**13**	**32.50**
Sarila	Kuchha	15	83.33	3	16.67	0	0.00	18	13	72.22	5	27.78
	Pacca	2	100.00	0	0.00	0	0.00	2	1	50.00	1	50.00
	Kuchha/Pacca	9	90.00	1	10.00	0	0.00	10	7	70.00	3	30.00
	Chhappar	0	0.00	0	0.00	0	0.00	0	0	0.00	0	0.00
	Total	**26**	**86.67**	**4**	**13.33**	**0**	**0.00**	**30**	**21**	**70.00**	**9**	**30.00**
Sumerpur	Kuchha	32	88.89	2	5.56	2	5.56	36	16	44.44	20	55.56
	Pacca	4	40.00	5	50.00	1	10.00	10	8	80.00	2	20.00

Name of Block	Type of House	Toilet Facility (%)						Total	Electricity Connection (%)			
		No Toilet		Pit Toilet		Public Toilet			Yes		No	
		No.	(%)	No.	(%)	No.	(%)		No.	(%)	No.	(%)
Command												
	Kuchha/Pacca	1	25.00	3	75.00	0	0.00	4	2	50.00	2	50.00
	Chhappar	0	0.00	0	0.00	0	0.00	0	0	0.00	0	0.00
	Total	**37**	**74.00**	**10**	**20.00**	**3**	**6.00**	**50**	**26**	**52.00**	**24**	**48.00**
Total	**Kuchha**	**61**	**87.14**	**7**	**10.00**	**2**	**2.86**	**70**	**39**	**55.71**	**31**	**44.29**
	Pacca	**10**	**41.67**	**13**	**54.17**	**1**	**4.17**	**24**	**20**	**83.33**	**4**	**16.67**
	Kuchha/Pacca	**19**	**76.00**	**6**	**24.00**	**0**	**0.00**	**25**	**15**	**60.00**	**10**	**40.00**
	Chhappar	**1**	**100.00**	**0**	**0.00**	**0**	**0.00**	**1**	**0**	**0.00**	**1**	**100.00**
	Total	**91**	**75.83**	**26**	**21.67**	**3**	**2.50**	**120**	**74**	**61.67**	**46**	**38.33**

Table 5 : Fuel Used for Cooking (in Percentage)

Block Name	Fuel for Cooking										
	Firewood		Cow dung Cake		firewood/cow dung cake		Kerosene		LPG		Total
	No.	(%)	No.	(%)	No.	(%)	No.	(%)	No.	(%)	
Command											
Gohand	46	76.67	2	3.33	12	20.00	0	0.00	0	0.00	60
Sarila	49	70.00	15	21.43	5	7.14	0	0.00	1	1.43	70
Sumerpur	31	62.00	1	2.00	14	28.00	1	2.00	3	6.00	50
District Total	**126**	**70.00**	**18**	**10.00**	**31**	**17.22**	**1**	**0.56**	**4**	**2.22**	**180**
Non-Command											
Gohand	30	75.00	2	5.00	7	17.50	1	2.50	0	0.00	40
Sarila	16	53.33	4	13.33	9	30.00	0	0.00	1	3.33	30
Sumerpur	30	60.00	9	18.00	6	12.00	1	2.00	4	8.00	50
District Total	**76**	**63.33**	**15**	**12.50**	**22**	**18.33**	**2**	**1.67**	**5**	**4.17**	**120**

Table 6 : Source and Quality of Drinking Water (in Percentage)

Block Name	Source of Drinking Water (%)										Total	Quality of Drinking Water (%)					
	Government Handpamp		Government Tap		Open well/ Pond		Private Handpamp		Private Tap			Clean		Unclean		Iron affected	
	No.	(%)	No.	(%)	No.	(%)	No.	(%)	No.	(%)		No.	(%)	No.	(%)	No.	(%)
Command																	
Gohand	54	90.0	2	3.3		0.0	3	5.0	1	1.7	60	59	98.3		0.0	1	1.7
Sarila	55	78.6	9	12.9	2	2.9	3	4.3	1	1.4	70	69	98.6	1	1.4		0.0
Sumerpur	43	86.0		0.0		0.0	3	6.0	4	8.0	50	50	100.0		0.0		0.0
Total	**152**	**84.4**	**11**	**6.1**	**2**	**1.1**	**9**	**5.0**	**6**	**3.3**	**180**	**178.0**	**98.9**	**1**	**0.6**	**1**	**0.6**
Non-Command																	
Gohand	32	80.0		0.0	2	5.0	2	5.0	4	10.0	40	39	97.5	1	2.5		0.0
Sarila	24	80.0	3	10.0	1	3.3	2	6.7		0.0	30	30	100.0		0.0		0.0
Sumerpur	43	86.0	1	2.0		0.0	5	10.0	1	2.0	50	49	98.0	1	2.0		0.0
Total	**99**	**82.5**	**4**	**3.3**	**3**	**2.5**	**9**	**7.5**	**5**	**4.2**	**120**	**118.0**	**98.3**	**2**	**1.7**	**0**	**0.0**

Table 7 : Family Assets : Transport (%) (Multiple Responses)

Block Name	Tractor		Bullock cart		Tempo		Moped/Bike		Bicycle		Nil		Total Owning
	No.	(%)	No.	(%)	No.	(%)	No.	(%)	No.	(%)	No.	(%)	
Command													
Gohand	3	6.67	2	4.44	1	2.22	14	31.11	31	68.89	15	25.00	45
Sarila	7	14.29	5	10.20	0	0.00	16	32.65	23	46.94	21	30.00	49
Sumerpur	1	2.70	1	2.70	0	0.00	12	32.43	33	89.19	13	26.00	37
District Total	**11**	**8.40**	**8**	**6.11**	**1**	**0.76**	**42**	**32.06**	**87**	**66.41**	**49**	**27.22**	**131**
Non-Command													
Gohand	2	8.70	3	13.04	0	0.00	11	47.83	30	130.43	17	42.50	23
Sarila	3	16.67	1	5.56	1	5.56	10	55.56	33	183.33	12	40.00	18
Sumerpur	5	12.20	3	7.32			11	26.83	39	95.12	9	18.00	41
District Total	**10**	**12.20**	**7**	**8.54**			**32**	**39.02**	**102**	**124.39**	**38**	**31.67**	**82**

Table 8 : Family Assets : Agricultural Implements (Multiple Responses)

Block Name	Tractor	Ferrying trolley	Wood plow	Herrow	Thresher	Pump Set	Nil	Total Owning
Command								
Gohand	3	1	15	25	2	4	20	56
Sarila	7	4	13	10	3	7	31	63
Sumerpur	1	2	22	37	1	3		47
District Total	**11**	**7**	**50**	**72**	**6**	**14**	**51**	**166**
Non-Command								
Gohand	2	2	20	0	1	3	15	37
Sarila	3	4	18	0	0	3	18	27
Sumerpur	5	3	29	0	0	5	7	45
District Total	**10**	**9**	**67**	**0**	**1**	**11**	**40**	**109**

Table 9 : Family Assets: Ownership of Livestock

Block Name	Livestock	Command			Non-Command		
		No. of Families Owning	No. of Livestock	Average Livestock per Family	No. of Families Owning	No. of Livestock	Average Livestock per Family
Gohand	Cow	39	65	2	24	43	2
	Buffalo	25	54	2	18	45	3
	Goat/Sheep	3	13	4	4	29	7
	Bullock	10	20	2	4	7	2
	Total owning Livestock	**45**	**152**	**3**	**27**	**124**	**5**
Sarila	Cow	34	54	2	19	25	1
	Buffalo	41	78	2	18	46	3
	Goat/Sheep	9	18	2	7	20	3
	Bullock	13	25	2	1	2	2
	Total owning Livestock	**58**	**175**	**3**	**25**	**93**	**4**
Sumerpur	Cow	32	53	2	29	46	2
	Buffalo	30	67	2	32	89	3
	Goat/Sheep	14	60	4	15	36	2
	Bullock	3	6	2	8	18	2

Block Name	Livestock	Command			Non-Command		
		No. of Families Owning	No. of Livestock	Average Livestock per Family	No. of Families Owning	No. of Livestock	Average Livestock per Family
	Total owning Livestock	**43**	**186**	**4**	**47**	**189**	**4**
District Total	**Cow**	**105**	**172**	**2**	**72**	**114**	**2**
	Buffalo	**96**	**199**	**2**	**68**	**180**	**3**
	Goat/Sheep	**26**	**91**	**4**	**26**	**85**	**3**
	Bullock	**26**	**51**	**2**	**13**	**27**	**2**
	Total owning Livestock	**146**	**513**	**4**	**99**	**406**	**4**

Table 10 : Source-wise Average Gross Annual Income, Expenditure and Net Income per Family

Block Name	*Source*	Total Income (Rs. In Average)	Total Expenditure (Rs. In Average)	Total Saving (Rs. In Average)	Total Income (Rs. In Average)	Total Expenditure (Rs. In Average)	Total Saving (Rs. In Average)
		Command			Non-Command		
Gohand	Agriculture	42196	19364	22832	50290	24187	26103
	Animal Husbandry	56455	24455	32000	33667	11556	22111
	Sevice	71200	9800	61400	122714	23143	99571
	Wage labor	40482	8345	32136	40311	3228	37083
	Other Business (shop / Home industry)	55333	13667	41667	40714	14857	25857
	Total Average	**53133**	**15126**	**38007**	**57539**	**15394**	**42145**
Sarila	Agriculture	49477	25931	23546	53037	25148	27889
	Animal Husbandry	24087	10739	13348	30000	12200	17800
	Sevice	69091	24636	44455	78000	41600	36400
	Wage labor	28821	5000	23821	28353	3029	25324
	Other Business (shop / Home industry)	36000	9882	26118	48000	24857	23143
	Total Average	**41495**	**15238**	**26257**	**47478**	**21367**	**26111**
Sumerpur	Agriculture	48024	22695	25329	53433	27438	25996

Block Name	*Source*	Total Income (Rs. In Average)	Total Expenditure (Rs. In Average)	Total Saving (Rs. In Average)	Total Income (Rs. In Average)	Total Expenditure (Rs. In Average)	Total Saving (Rs. In Average)
		Command			**Non-Command**		
	Animal Husbandry	40909	16091	24818	33692	12846	20846
	Sevice	105556	31222	74333	89286	22429	66857
	Wage labor	42652	7217	35435	30440	6200	24240
	Other Business (shop / Home industry) / Home industry)	46875	15625	31250	59000	21000	38000
	Total Average	**56803**	**18570**	**38233**	**53170**	**17983**	**35188**
District Total Average	**Agriculture**	**46603**	**22830**	**23774**	**52286**	**25782**	**26505**
	Animal Husbandry	**36111**	**15400**	**20711**	**33000**	**12296**	**20704**
	Sevice	**80733**	**21667**	**59067**	**98632**	**27737**	**70895**
	Wage labor	**35662**	**6483**	**29179**	**32810**	**4410**	**28400**
	Other Business (shop / Home industry) / Home industry)	**42548**	**12097**	**30452**	**48211**	**20158**	**28053**
	Total Average	**48332**	**15695**	**32636**	**52988**	**18077**	**34911**

Table 11 : Annual Average Expenditure on Education, Health, Consumption etc.

Block Name	Item of Expenditure	Command		Non-Command	
		No. of Families	Average Expenditure per family	No. of Families	Average Expenditure per family
Gohand	Education	46	3902	34	7426
	Health	60	5378	40	4428
	Consumption Related	60	28500	40	37710
	Other	60	6998	40	6755
Sarila	Education	60	5610	24	6454
	Health	70	4035	30	2773
	Consumption Related	70	28789	30	33600
	Other	70	5321	30	5750

Block Name	Item of Expenditure	Command		Non-Command	
		No. of Families	Average Expenditure per family	No. of Families	Average Expenditure per family
Sumerpur	Education	35	8771	42	5095
	Health	50	5122	50	4444
	Consumption Related	50	36780	50	32370
	Other	50	6154	50	5094
District Total	**Education**	**141**	**5838**	**100**	**6214**
	Health	**180**	**4785**	**120**	**4021**
	Consumption Related	**180**	**30912**	**120**	**34458**
	Other	**180**	**6112**	**120**	**5812**

Table 12 : Annual Savings: Number of Families who saved Money, Place deposited and Average Savings per family.

Block Name	Savings Deposited in						Total Average Saving		
	Bank		Post office		Others or yourself				
	No. of Families	Saving Amount	No. of Families	Saving Amount	No. of Families	Saving Amount	Saving Amount	No. of Families	Average Saving
Command									
Gohand	7	19175	3	4325	4	6100	29600	14	2114
Sarila	6	14400	2	2300	3	3420	20120	11	1829
Sumerpur	7	13533	2	5200	4	1943	20676	13	1590
Total	**20**	**47108**	**7**	**11825**	**11**	**11463**	**70396**	**38**	**1853**
Non-Command									
Gohand	6	10431	1	1775	2	3067	14272	9	1586
Sarila	3	7200	1	1167	2	2180	10647	6	1774
Sumerpur	5	9667	2	4500	3	1457	15624	10	1562
Total	**14**	**27297**	**4**	**7442**	**7**	**6704**	**40543**	**25**	**1622**

Table 13: Number of Indebted Families, Average Loan and Average Outstanding per family.

Block Name	Command				Non-Command			
	Loan		Current Outstanding		Loan		Current Outstanding	
	Total No. of Indebted HH.	Average Loan	Total No. of Indebted HH.	Average Current Outstanding	Total No. of Indebted HH.	Average Loan	Total No. of Indebted HH.	Average Current Outstanding
Gohand	23	59913	22	55000	8	50250	8	50250
Sarila	21	80048	20	55550	10	85000	10	83200
Sumerpur	15	53667	15	48333	17	115412	17	68529
District Total (Average)	**59**	**65492**	**57**	**53439**	**35**	**91829**	**35**	**68543**

Table 13 : Number of Indebted Families, Purpose wise, Sourcewise average Loan and Average Outstanding.

Name of Block	Source of Loan	Command						Non-Command					
		Bank		Money Lender		Relative/Friend		Bank		Money Lender		Relative/Friend	
		Average Loan Amount per Indebted H.H.	Average Current Outstanding	Average Loan Amount per Indebted H.H.	Average Current Outstanding	Average Loan Amount per Indebted H.H.	Average Current Outstanding	Average Loan Amount per Indebted H.H.	Average Current Outstanding	Average Loan Amount per Indebted H.H.	Average Current Outstanding	Average Loan Amount per Indebted H.H.	Average Current Outstanding
Gohand	Consumption	-	-	25000	23750	22500	20000	-	-	-	-	40000	40000
	Health	-	-	-	-	25000	25000	-	-	-	-	-	-
	Education	-	-	-	-	-	-	-	-	-	-	-	-
	Production	78867	70000	-	-	25000	-	57000	57000	20000	20000	-	-
	Marriage Related	-	-	-	-	-	-	-	-	-	-	-	-
	No. of Household indebted	**15**	**15**	**4**	**4**	**4**	**3**	**6**	**6**	**1**	**1**	**1**	**1**
	Total Loan	**1183000**	**1050000**	**100000**	**95000**	**95000**	**65000**	**342000**	**342000**	**20000**	**20000**	**40000**	**40000**
	Average	**78867**	**70000**	**25000**	**23750**	**23750**	**21667**	**57000**	**57000**	**20000**	**20000**	**40000**	**40000**

Name of Block	Source of Loan	Command						Non-Command					
		Bank		Money Lender		Relative/Friend		Bank		Money Lender		Relative/Friend	
		Average Loan Amount per Indebted H.H.	Average Current Outstanding	Average Loan Amount per Indebted H.H.	Average Current Outstanding	Average Loan Amount per Indebted H.H.	Average Current Outstanding	Average Loan Amount per Indebted H.H.	Average Current Outstanding	Average Loan Amount per Indebted H.H.	Average Current Outstanding	Average Loan Amount per Indebted H.H.	Average Current Outstanding
	Loan												
Sarila	Consumption	-	-	10000	10000	-	-	-	-	-	-	5000	5000
	Health	-	-	-	-	-	-	-	-	-	-	-	-
	Education	-	-	-	-	-	-	200000	200000	-	-	-	-
	Production	89125	54125	-	-	10000	-	80625	78375	-	-	-	-
	Marriage Related	-	-	112500	112500	-	-	-	-	-	-	-	-
	No. of Household indebted	**16**	**16**	**4**	**4**	**1**	**0**	**9**	**9**	**0**	**0**	**1**	**1**
	Total Loan	**1426000**	**866000**	**245000**	**245000**	**10000**	**0**	**845000**	**827000**	**0**	**0**	**5000**	**5000**
	Average Loan	**89125**	**54125**	**61250**	**61250**	**10000**	**-**	**93889**	**91889**	**-**	**-**	**5000**	**5000**
Sumerpur	Consumption	-	-	5000	5000	-	-	-	-	15000	15000	-	-
	Health	-	-	90000	30000	-	-	-	-	-	-	-	-
	Education	-	-	-	-	-	-	-	-	-	-	-	-
	Production	62273	60455	-	-	-	-	126467	74667	-	-	-	-
	Marriage Related	-	-	20000	20000	-	-	-	-	50000	30000	-	-
	No. of Household indebted	**11**	**11**	**4**	**4**	**0**	**0**	**15**	**15**	**2**	**2**	**0**	**0**
	Total Loan	**68500**	**665000**	**12000**	**60000**	**0**	**0**	**18970**	**1120000**	**65000**	**45000**	**0**	**0**

Name of Block	Source of Loan	Command						Non-Command					
		Bank		Money Lender		Relative/Friend		Bank		Money Lender		Relative/Friend	
		Average Loan Amount per Indebted H.H.	Average Current Outstanding	Average Loan Amount per Indebted H.H.	Average Current Outstanding	Average Loan Amount per Indebted H.H.	Average Current Outstanding	Average Loan Amount per Indebted H.H.	Average Current Outstanding	Average Loan Amount per Indebted H.H.	Average Current Outstanding	Average Loan Amount per Indebted H.H.	Average Current Outstanding
		0		0				00					
	Average Loan	62273	60455	30000	15000	-	-	126467	74667	32500	22500	-	-
District Total	Consumption	-	-	16250	15625	22500	20000	-	-	15000	15000	22500	22500
	Health	-	-	90000	30000	25000	25000	-	-	-	-	-	-
	Education	-	-	-	-	-	-	200000	200000	-	-	-	-
	Production	78429	61452	-	-	17500	-	99448	72034	20000	20000	-	-
	Marriage Related	-	-	81667	81667	-	-	-	-	50000	30000	-	-
	No. of Household indebted	42	42	12	12	5	3	30	30	3	3	2	2
	Total Loan	3294000	2581000	465000	400000	105000	65000	3084000	2289000	85000	65000	45000	45000
	Average Loan	78429	61452	38750	33333	21000	21667	102800	76300	28333	21667	22500	22500

Table 14 : Condition of Poverty

Block Name	No money for treatment of illness	No money for daughters marriage	No money for school fees of children	No Response	Total
Command					
Gohand	10	0	5	45	60
Sarila	0	1	4	65	70

Block Name	No money for treatment of illness	No money for daughters marriage	No money for school fees of children	No Response	Total
Sumerpur	2	1	3	44	50
Total	**12**	**2**	**12**	**154**	**180**
Non-Command					
Gohand	6	3	1	30	40
Sarila	2	0	2	26	30
Sumerpur	1	1	0	48	50
Total	**9**	**4**	**3**	**104**	**120**

Table 15 : Family member engaged in Mining, Its adverse effect on Health and safety measures taken

Block Name	Member engaged in Mining			adverse effected on Health				Safety Measures adopted					
	Yes	No	Total	Yes	(%)	No	(%)	Yes	(%)	Partial	(%)	No	(%)
Command													
Gohand	0	60	60	0	0.00	0	0.00	0	0.00	0	0.00	0	0.00
Sarila	1	69	70	0	0.00	1	100.00	0	0.00	0	0.00	0	0.00
Sumerpur	0	50	50	0	0.00	0	0.00	0	0.00	0	0.00	0	0.00
Total	**1**	**179**	**180**	**0**	**0.00**	**1**	**100.00**	**0**	**0.00**	**0**	**0.00**	**0**	**0.00**
Non-Command													
Gohand	1	39	40	0	0.00	1	100.00	0	0.00	0	0.00	0	0.00
Sarila	0	30	30	0	0.00	0	0.00	0	0.00	0	0.00	0	0.00
Sumerpur	0	50	50	0	0.00	0	0.00	0	0.00	0	0.00	0	0.00
Total	**1**	**119**	**120**	**0**	**0.00**	**1**	**100.00**	**0**	**0.00**	**0**	**0.00**	**0**	**0.00**

Table 16 : Migration Status and Whether Seasonal or Permanent Migration

Block Name	Place of Migration	Permanent		Seasonal		Total	
		Male	Female	Male	Female	Male	Fmale
Command							
Gohand	Workers migrated out of district but within the State	1	0	1	0	2	0
	Workers migrated Out of the State	0	0	2	0	2	0
	Total	**1**	**0**	**3**	**0**	**4**	**0**

Block Name	Place of Migration	Permanent		Seasonal		Total	
		Male	Female	Male	Female	Male	Fmale
Sarila	Workers migrated out of district but within the State	0	4	2	0	2	4
	Workers migrated Out of the State	5	0	0	0	5	0
	Total	**5**	**4**	**2**	**0**	**7**	**4**
Sumerpur	Workers migrated out of district but within the State	0	1	2	0	2	1
	Workers migrated Out of the State	1	0	1	0	2	0
	Total	**1**	**1**	**3**	**0**	**4**	**1**
District Total	Workers migrated out of district but within the State	1	5	5	0	6	5
	Workers migrated Out of the State	6	0	3	0	9	0
	Total	**7**	**5**	**8**	**0**	**15**	**5**
Command							
Gohand	Workers migrated out of district but within the State	0	0	0	0	0	0
	Workers migrated Out of the State	3	1	1	0	4	1
	Total	**3**	**1**	**1**	**0**	**4**	**1**
Sarila	Workers migrated out of district but within the State	0	0	0	0	0	0
	Workers migrated Out of the State	0	0	0	0	0	0
	Total	**0**	**0**	**0**	**0**	**0**	**0**
Sumerpur	Workers migrated out of district but within the State	0	0	0	0	0	0
	Workers migrated Out of the State	5	0	0	0	5	0
	Total	**5**	**0**	**0**	**0**	**5**	**0**
District Total	Workers migrated out of district but within the State	0	0	0	0	0	0
	Workers migrated Out of the State	8	1	1	0	9	1
	Total	**8**	**1**	**1**	**0**	**9**	**1**

Table 17 : Main Reason for Migration

Block Name	Place of Migration	Employment		Wage		Poorness		Total	
		Male	Female	Male	Female	Male	Female	Male	Fmale
Command									
Gohand	Workers migrated out of district but within the State	2	0	0	0	0	0	2	0
	Workers migrated Out of the State	1	0	1	0	0	0	2	0
	Total	**3**	**0**	**1**	**0**	**1**	**0**	**4**	**0**
Sarila	Workers migrated out of district but within the State	2	4	0	0	0	0	2	4
	Workers migrated Out of the State	2	0	0	0	3	0	5	0
	Total	**4**	**4**	**0**	**0**	**0**	**0**	**7**	**4**
Sumerpur	Workers migrated out of district but within the State	2	1	0	0	0	0	2	1
	Workers migrated Out of the State	1	0	1	0	0	0	2	0
	Total	**3**	**1**	**1**	**0**	**0**	**0**	**4**	**1**
District Total	Workers migrated out of district but within the State	6	5	0	0	0	0	6	5
	Workers migrated Out of the State	4	0	2	0	3	0	9	0
	Total	**10**	**5**	**2**	**0**	**3**	**0**	**15**	**5**
Non-Command									
Gohand	Workers migrated out of district but within the State	0	0	0	0	0	0	0	0
	Workers migrated Out of the State	1	1	3	0	0	0	4	1
	Total	**1**	**1**	**3**	**0**	**0**	**0**	**4**	**1**
Sarila	Workers migrated out of district but within the State	0	0	0	0	0	0	0	0
	Workers migrated Out of the State	0	0	0	0	0	0	0	0
	Total	**0**	**0**	**0**	**0**	**0**	**0**	**0**	**0**
Sumerpur	Workers migrated out of district but within the State	0	0	0	0	0	0	0	0
	Workers migrated Out of the State	1	0	4	0	0	0	5	0
	Total	**1**	**0**	**4**	**0**	**0**	**0**	**5**	**0**
District Total	Workers migrated out of district but within the State	0	0	0	0	0	0	0	0
	Workers migrated Out of the State	2	1	7	0	0	0	9	1
	Total	**2**	**1**	**7**	**0**	**0**	**0**	**9**	**1**

Table 18: Area Affected by Water Logging/Flood/Barren / Land /Drought and Duration (Months/Year)

Block Name	Land Affected by	Families Affected	Area Affected (Ha.)	Average Period (in months / year)
Command				
Gohand	Water logging/Flood	-	-	-
	Barren Land	5	2.9	12
	Drought	10	11.7	6
Sarila	Water logging/Flood	-	-	-
	Barren Land	2	6.2	12
	Drought	11	11.5	6
Sumerpur	Water logging/Flood	-	-	-
	Barren Land	3	1.5	12
	Drought	1	5.7	6
Total	Water logging/Flood	0	0	0
	Barren Land	10	10.5	12
	Drought	22	28.92	6
	Total	**32**	**39.42**	**9**
Non-Command				
Gohand	Water logging/Flood	-	-	-
	Barren Land	1	0.5	12
	Drought	6	6.4	5
Sarila	Water logging/Flood	-	-	-
	Barren Land	3	2.1	12
	Drought	2	2.4	6
Sumerpur	Water logging/Flood	-	-	-
	Barren Land	2	1.2	12
	Drought	14	16.1	5
Total	Water logging/Flood	0	0	0
	Barren Land	6	3.8	12
	Drought	22	24.87	5

Block Name	Land Affected by	Families Affected	Area Affected (Ha.)	Average Period (in months / year)
	Total	**28**	**28.67**	**9**

Table 19: Depth of Ground Water

Block Name	Command	Non-Command
	Average of Water level (In Feet)	Average of Water level (In Feet)
Gohand	More than 30 ft	More than 30 ft
Sarila	More than 30 ft	More than 30 ft
Sumerpur	More than 30 ft	More than 30 ft
District (Average)	**More than 30 ft**	**More than 30 ft**

Table 20: Preferred Source of Irrigation in case Ground Water Lavel is Very Deep

Block Name	Canal	Tubewell	Reservoir / Dam	No Response	Total
Command					
Gohand	39	4	0	17	60
Sarila	22	35	1	12	70
Sumerpur	24	14	1	11	50
District Total	**85**	**53**	**2**	**40**	**180**
Non-Command					
Gohand	26	9	1	4	40
Sarila	12	14	0	4	30
Sumerpur	16	27	0	7	50
District Total	**54**	**50**	**1**	**15**	**120**

Table 21: Months During which Canal Water Level is High and when it is Dry

Block Name	High water Level (Months)	No Water in Canal (Months)	No. of Respondent	No Response/ Landless
Gohand	July to September	May to June	54	38
Sarila	July to September	May to June	61	39
Sumerpur	July to September	May to June	40	60

Block Name	High water Level (Months)	No Water in Canal (Months)	No. of Respondent	No Response/ Landless
District Total			**155**	**137**

Table 22: Period of Heavy Rains

Block Name	Heavy rainy season		Non- Command	
	Months	No. of Respondent/ Landless	Months	No. of Respondent/ Landless
Gohand	July - August	60	July - August	40
Sarila	July - August	70	July - August	30
Sumerpur	July - August	50	July - August	50
District Total		**180**		**120**

Table 23: Period when sufficient water for Irrigation is not available

Block Name	Sufficient water not available between : Month/ Year	No. Respondent	
		Command	Non- Command
Gohand	December -January	3	1
	December -March	1	0
	January - March	16	25
	Febbruary - March	17	2
	March - April	5	0
	October- june	0	6
	October- November	11	2
Sarila	November -December	8	1
	November -March	4	2
	December -January	21	11
	December -March	2	4
	January- March	3	3
	February - March	12	5
	February -May	1	0
	March - April	7	0

Block Name	Sufficient water not available between : Month/ Year	No. Respondent	
		Command	Non- Command
	October - November	2	0
	July-August	1	1
Sumerpur	November -December	0	9
	November -March	1	1
	December -January	10	5
	December -March	1	0
	January- March	6	3
	February - March	4	9
	February -May	3	2
	March - April	13	4
	October- June	0	4
	October - November	2	3
	July-August	0	5

Table 24: Crops Ever affected by Drought and Such occurrences in the last 10 years

Block Name	Command (Number of time crop Affected in Last 10 Years)										
	1	2	3	4	5	6	7	8	9	10	Total
Gohand	0	10	13	14	0	1	1	2	0	0	41
Sarila	0	15	13	14	3	2	1	0	0	0	48
Sumerpur	1	12	14	3	4	0	0	1	0	0	35
District Total	**1**	**37**	**40**	**31**	**7**	**3**	**2**	**3**	**0**	**0**	**124**

Block Name	Non- Command (Number of time crop Affected in Last 10 Years)										
	1	2	3	4	5	6	7	8	9	10	Total
Gohand	0	6	11	6	5	0	0	2	0	0	30
Sarila	0	2	4	6	5	0	0	0	0	0	17
Sumerpur	1	14	9	9	6	1	0	2	0	0	42
District Total	**1**	**22**	**24**	**21**	**16**	**1**	**0**	**4**	**0**	**0**	**89**

Table 25: Farmers Get Soil Fertility Tested & Number of Times farmers got soil Fertility Tested in Last 10 years

Block Name	Command								
	Farmers Get Soil Fertility Tested		No Response/ Landless	Number of Times farmers got soil Fertility Tested in Last 10 years					
	Yes	No		1	2	3	4	5	Total
Gohand	4	49	7	1	3	0	0	0	4
Sarila	3	58	9	2	1	0	0	0	3
Sumerpur	0	40	10	0	0	0	0	0	0
District Total	**7**	**147**	**26**	**3**	**4**	**0**	**0**	**0**	**7**

Block Name	Non- Command								
	Farmers Get Soil Fertility Tested		No Response/ Landless	Number of Times farmers got soil Fertility Tested in Last 10 years					
	Yes	No		1	2	3	4	5	Total
Gohand	1	35	4	1	0	0	0	0	1
Sarila	1	26	3	1	0	0	0	0	1
Sumerpur	11	34	5	5	6	0	0	0	11
District Total	**13**	**95**	**12**	**7**	**6**	**0**	**0**	**0**	**13**

Table 26: Reduction in Soil Fertility and Reasons

Block Name	Command						
	Reduction in Soil Fertility		No Response/ Landless	If Fertility Reduced, Reasons			
	Yes	No		Water Logging	High Water Level	Sodicity	Others
Gohand	14	39	7	1	1	12	0
Sarila	22	39	9	3	1	18	0
Sumerpur	7	33	10	0	1	6	0
District Total	**43**	**111**	**26**	**4**	**3**	**36**	**0**

Block Name	Non-Command		
	Reduction in	No Response/ Landless	If Fertility Reduced, Reasons

	Soil Fertility						
	Yes	No		Water Logging	High Water Level	Sodicity	Others
Gohand	8	28	4	0	1	7	0
Sarila	10	17	3	0	0	10	0
Sumerpur	13	32	5	1	4	8	0
District Total	**31**	**77**	**12**	**1**	**5**	**25**	**0**

Table 27: Barrenness of Land and Period when First Noticed

Block Name	Command						
	Barrenness of Land		No Response/ Landless	Period			
	Yes	No		1 Year Before	3 Year Before	5 Year Before	Long Back
Gohand	5	48	7	0	0	5	0
Sarila	2	59	9	0	0	2	0
Sumerpur	4	36	10	0	0	4	0
District Total	**11**	**143**	**26**	**0**	**0**	**11**	**0**

Block Name	Non-Command						
	Barrenness of Land		No Response/ Landless	Period			
	Yes	No		1 Year Before	3 Year Before	5 Year Before	Long Back
Gohand	1	35	4	0	0	1	0
Sarila	3	24	3	0	0	3	0
Sumerpur	2	43	5	0	0	2	0
District Total	**6**	**102**	**12**	**0**	**0**	**6**	**0**

Table 28: Main crops at Present, 5 years back and 10 years and their Production (Qtl./ Ha.)

Name of Block	Crops	Production (Qtl./ Ha.)					
		Command			Non-Command		
		Present Year	5 Years Before	10 Years Before	Present Year	5 Years Before	10 Years Before
Gohand	Wheat	22.0	17.5	20.1	21.9	16.5	20.6
	Jwar/ Bajra	7.3	5.6	5.4	8.2	4.5	6.9
	Pulses	6.2	4.5	6.5	6.4	5.5	5.1

Name of Block	Crops	Production (Qtl./ Ha.)					
		Command			Non-Command		
		Present Year	5 Years Before	10 Years Before	Present Year	5 Years Before	10 Years Before
	Oilseeds	4.3	2.3	3.9	6.5	2.5	5.2
Sarila	Wheat	21.9	16.9	20.0	20.9	15.3	19.6
	Jwar/ Bajra	7.9	6.5	6.0	8.1	5.1	6.8
	Pulses	5.8	3.5	7.2	8.6	2.5	7.3
	Oilseeds	4.7	2.1	2.8	4.2	2.5	2.9
Sumerpur	Wheat	21.7	16.9	19.8	21.8	15.0	20.5
	Jwar/ Bajra	7.6	4.5	5.7	9.2	2.5	8.0
	Pulses	6.6	3.3	6.2	6.1	3.5	4.8
	Oilseeds	4.2	3.1	3.5	5.3	2.5	2.5
District (Average)	**Wheat**	**21.9**	**17.1**	**20.0**	**21.5**	**15.6**	**20.3**
	Jwar/ Bajra	**7.6**	**5.5**	**5.7**	**8.5**	**4.0**	**7.2**
	Pulses	**6.2**	**3.8**	**6.6**	**7.0**	**3.8**	**5.8**
	Oilseeds	**4.4**	**2.5**	**3.4**	**5.3**	**2.5**	**3.6**

Table 29: Reason if Production Increased/ Declined (Multiple Response)

Name of Block	Increase/ Decreased	Command					
		Reasons 1	Nos.	Reasons 2	Nos.	Reasons 3	Nos.
Gohand	Increase of Production	Use of HYV Seed	2	Timely Irrigation	1	Proper Fertilizers Use	1
	Declined	Shortage of Fertilizer	2	Irrigation Problem	2	Lack of HYV	1
Sarila	Increase of Production	Proper Fertilizers Use	1	Lack of HYV	1	-	-
	Declined	Irrigation Problem	3	Shortage of Fertilizer	2	Problem of wild animals	2
Sumerpur	Increase of Production	Use of HYV Seed	2	Proper Fertilizers Use	2	-	-
	Declined	Shortage of Fertilizer	2	Problem of wild animals	1	Lack of HYV	1

Name of Block	Increase/ Decreased	Non-Command					
		Reasons 1	Nos.	Reasons 2	Nos.	Reasons 3	Nos.
Gohand	Increase of Production	Use of HYV Seed	1	Proper Fertilizers Use	1	Timely Irrigation	1
	Declined	Irrigation Problem	3	Shortage of Fertilizer	2	Lack of HYV	1

Sarila	Increase of Production	Timely Irrigation	2	Proper Fertilizers Use	1	-	-
	Declined	Irrigation Problem	2	Lack of HYV Seed	1	Problem of wild animals	1
Sumerpur	Increase of Production	Timely Irrigation	2	Proper Fertilizers Use	1	Use of HYV Seed	1
	Declined	Irrigation Problem	3	Poor Rain	1	Problem of wild animals	1

Table 30: Other crops or vegetable sown in between Rabi, Kharif and Zaid

Block Name	Command		Non-Command	
	Yes	No	Yes	No
Gohand	0	53	0	36
Sarila	0	61	0	27
Sumerpur	0	40	0	45
District Total	**0**	**154**	**0**	**108**

Table 31: Command & Non-command wise total sown area & area sown in Rabi, Kharif

Block Name	Village Position	Total Sown area (Ha.)	Sown Area in Rabi (%)	Sown Area in Kharif (%)
Gohand	Command	169.50	56.35	43.65
	Non Command	115.14	56.00	44.00
Total		**284.64**	**56.21**	**43.79**
Sarila	Command	158.94	63.71	36.29
	Non Command	75.48	61.31	38.69
Total		**234.42**	**62.94**	**37.06**
Sumerpur	Command	100.05	62.26	37.74
	Non Command	145.51	63.60	36.40
Total		**245.56**	**63.05**	**36.95**
District	Command	428.49	60.46	39.54
	Non Command	336.13	60.48	39.52
Total		**764.62**	**60.47**	**39.53**

Table 32: Total Sown Area and total Irrigated Land

Block Name	Command			Non-Command		
	Sown Area (Ha.)	Area Irrigated		Sown Area (Ha.)	Area Irrigated	
		Ha.	%		Ha.	%
Gohand	169.5	85.6	50.5	115.1	44.4	38.6
Sarila	158.9	61.9	39.0	75.5	40.3	53.4
Sumerpur	100.1	44.6	44.6	145.5	77.5	53.3
District Total	**428.5**	**192.2**	**44.7**	**112.0**	**54.1**	**48.4**

Table 33: Area and Source of Irrigation (Multiple Response)

Block Name	Total Irrigated land (Ha.)	Command (Source of Irrigation)					
		Canal (%)	Reservoir/ Dam (%)	Private Tubewell/ Pumpset (%)	Govt. Tubewell (%)	Rainfed (%)	Pond/well & etc. (%)
Gohand	85.6	17.73	0.00	50.26	0.00	23.50	32.72
Sarila	61.94	1.55	0.00	113.59	0.00	79.85	0.00
Sumerpur	44.62	15.24	4.48	63.74	2.24	50.87	18.33
District Total	**192.2**	**11.51**	**1.49**	**75.86**	**0.75**	**51.41**	**17.02**

Block Name	Total Irrigated land (Ha.)	Non-Command (Source of Irrigation)					
		Canal (%)	Reservoir/ Dam (%)	Private Tubewell/ Pumpset (%)	Govt. Tubewell (%)	Rainfed (%)	Pond/well & etc. (%)
Gohand	44.4	0.00	9.01	33.20	0.00	45.23	19.28
Sarila	40.28	0.00	0.00	96.52	5.46	33.02	23.73
Sumerpur	77.5	0.00	0.00	98.32	4.81	30.94	13.63
District Total	**162.2**	**0.00**	**3.00**	**76.02**	**3.42**	**36.40**	**18.88**

Table 34: Willingness to Pay Higher Water Tariff if Timely and adequate canal water is provided: (In %)

Block Name	Land holding Size	Yes (%)	No (%)	No Response (%)
Gohand	Marginal	22.2	38.9	38.9
	Small	25.7	40.0	34.3
	Large	33.3	22.2	44.4
Total		**25.8**	**36.0**	**38.2**

Block Name	Land holding Size	Yes (%)	No (%)	No Response (%)
Sarila	Marginal	63.2	10.5	26.3
	Small	37.5	40.6	21.9
	Large	61.1	22.2	16.7
Total		**53.4**	**23.9**	**22.7**
Sumerpur	Marginal	45.0	12.5	42.5
	Small	19.0	19.0	61.9
	Large	33.3	8.3	58.3
Total		**35.3**	**12.9**	**51.8**
District Total (%)		**38.2**	**24.4**	**37.4**

Table 35: Position of Irrigation through / Reservoir/ Dam/ Canal

Block Name	Crops Name	No. of Respondent	Total No. Watering Required	Total No. of Watering done	Total No. of Timely Watering	Total No. of Late Watering	Water not Received from above Source for No. of Watering	Total No. of Watering through Tubewell
Gohand	Wheat	19	71	58	30	20	8	3
	Jwar/Bajra	0	0	0	0	0	0	0
	Pulses	0	0	0	0	0	0	0
	Oil Seeds	0	0	0	0	0	0	0
Sarila	Wheat	20	70	52	18	15	19	19
	Jwar/Bajra	0	0	0	0	0	0	0
	Pulses	1	0	0	0	0	1	0
	Oil Seeds	0	0	0	0	0	0	0
Sumerpur	Wheat	16	58	54	26	18	10	10
	Jwar/Bajra	0	0	0	0	0	0	0
	Pulses	0	0	0	0	0	0	0

	Oil Seeds	0	0	0	0	0	0	0
District Total	**Wheat**	**55**	**199**	**164**	**74**	**53**	**37**	**32**
	Jwar/Bajra	**0**	**0**	**0**	**0**	**0**	**0**	**0**
	Pulses	**1**	**0**	**0**	**0**	**0**	**1**	**0**
	Oil Seeds	**0**	**0**	**0**	**0**	**0**	**0**	**0**

Block Name	**Crops Name**	**Non-Command**						
		No. of Respondent	**Total No. Watering Required**	**Total No. of Watering done**	**Total No. of Timely Watering**	**Total No. of Late Watering**	**Water not Received from above Source for No. of Watering**	**Total No. of Watering through Tubewell**
Gohand	Wheat	0	0	0	0	0	0	0
	Jwar/Bajra	0	0	0	0	0	0	0
	Pulses	0	0	0	0	0	0	0
	Oil Seeds	0	0	0	0	0	0	0
Sarila	Wheat	0	0	0	0	0	0	0
	Jwar/Bajra	0	0	0	0	0	0	0
	Pulses	0	0	0	0	0	0	0
	Oil Seeds	0	0	0	0	0	0	0
Sumerpur	Wheat	0	0	0	0	0	0	0
	Jwar/Bajra	0	0	0	0	0	0	0
	Pulses	0	0	0	0	0	0	0
	Oil Seeds	0	0	0	0	0	0	0
District Total	**Wheat**	**0**	**0**	**0**	**0**	**0**	**0**	**0**
	Jwar/Bajra	**0**	**0**	**0**	**0**	**0**	**0**	**0**

	Pulses	**0**	**0**	**0**	**0**	**0**	**0**	**0**
	Oil Seeds	**0**	**0**	**0**	**0**	**0**	**0**	**0**

Table 36: Landholding size class wise production of Crops, Cost and Income per Ha. (in Rs.)

Land Holding Size	Crops Name	Command								
		Productivity (Qtl/Ha)	Total price of crop Production (Av. per Ha.)	Price of Seeds (Av. per Ha.)	Irrigation cost (Av. per Ha.)		Wage of Labour (Av. per Ha.)	Average Cost of Fertilizer (per Ha.)	Other expense (per Ha.)	Income (per Ha.)
					By Canal	By Tubewel				
Marginal	Wheat	21.58	21423	2575	128	3670	2683	2401	3623	6343
	Jwar/ Bajra	7.68	6727	408	0	0	1641	0	2252	2426
	Pulses	5.78	16609	1644	0	2000	2259	1100	3250	6356
	Oil seeds	4.67	20667	333	0	0	1600	400	2167	16167
Small	Wheat	21.73	21692	2661	128	3617	2761	2475	3567	6484
	Jwar/ Bajra	7.29	6236	429	0	0	1918	0	2050	1839
	Pulses	6.24	17697	1881	0	2417	2392	1192	3261	6554
	Oil seeds	4.00	15000	733	0	2000	1833	750	2500	7183
Large	Wheat	22.41	22375	2588	128	3831	2634	2334	3777	7082
	Jwar/ Bajra	7.96	7244	412	0	0	1748	0	2256	2828
	Pulses	6.48	18840	1708	0	2300	2375	1100	3379	7978
	Oil seeds	4.67	17167	767	0	1000	1733	500	2333	10833
District (Average)	**Wheat**	**21.91**	**21830**	**2608**	**128**	**3706**	**2693**	**2403**	**3656**	**6637**
	Jwar/ Bajra	**7.64**	**6736**	**416**	**0**	**0**	**1769**	**0**	**2186**	**2364**
	Pulses	**6.17**	**17715**	**1744**	**0**	**2239**	**2342**	**1131**	**3297**	**6963**
	Oil seeds	**4.44**	**17611**	**611**	**0**	**1000**	**1722**	**550**	**2333**	**11394**

Land	Crops Name	Non-Command

Holding Size		Productivity (Qtl/Ha)	Total price of crop Production (Av. per Ha.)	Price of Seeds (Av. per Ha.)	Irrigation cost (Av. per Ha.)		Wage of Labour (Av. per Ha.)	Average Cost of Fertilizer (per Ha.)	Other expense (per Ha.)	Income (per Ha.)
					By Canal	By Tubewel				
Marginal	Wheat	20.24	19976	2514	0	3458	2336	2293	3410	5966
	Jwar/ Bajra	8.04	6679	436	0	0	1850	0	2050	2343
	Pulses	6.91	19413	1767	0	2125	2096	1269	2957	9200
	Oil seeds	3.00	9000	500	0	0	2000	1000	3000	2500
Small	Wheat	21.73	21692	2661	0	3617	2761	2475	3567	6612
	Jwar/ Bajra	8.22	7400	384	0	0	1874	0	2174	2968
	Pulses	7.04	19704	1825	0	2167	2178	1167	3130	9237
	Oil seeds	6.00	18000	1200	0	0	1500	0	2500	12800
Large	Wheat	22.41	22375	2588	0	3831	2634	2334	3777	7210
	Jwar/ Bajra	9.24	8181	421	0	0	1848	0	2338	3574
	Pulses	6.95	19071	1636	0	2444	2352	1300	3062	8276
	Oil seeds	6.75	17575	775	0	2000	2000	750	3000	9050
District (Average)	**Wheat**	**21.46**	**21347.83**	**2587.52**	**0.00**	**3635.23**	**2576.96**	**2367.19**	**3584.54**	**6596.40**
	Jwar/ Bajra	**8.50**	**7419.84**	**413.83**	**0.00**	**0.00**	**1857.18**	**0.00**	**2187.34**	**2961.50**
	Pulses	**6.97**	**19396.21**	**1742.68**	**0.00**	**2245.37**	**2208.76**	**1245.30**	**3049.62**	**8904.48**
	Oil seeds	**5.25**	**14858.33**	**825.00**	**0.00**	**666.67**	**1833.33**	**583.33**	**2833.33**	**8116.67**

Table: 37 Problems in Marketing of Crops Produce

Block Name	Produce Sold At	Command (Problems in Marketing)							
		Transport	Storage	Low Price	To Money lender for Repayment of loan	Long distance of Mandi	No Procurement Centre	Exploitation by Middle Men	Total
Gohand	1. Procurement Centre	0	0	2	0	0	1	1	4
	2. Mandi	1	1	2	1	1	1	2	9
	3. Wholeseller/ Middle Man	1	2	8	2	0	1	2	16

	4. Local Market	0	2	14	1	0	1	1	19
	5.Other	0	0	0	0	0	0	0	0
Sarila	1. Procurement Centre	1	1	5	0	0	0	0	7
	2. Mandi	1	0	3	2	9	4	1	20
	3. Wholeseller/ Middle Man	0	0	5	1	0	1	1	8
	4. Local Market	2	1	5	1	0	5	1	15
	5.Other	0	0	0	0	0	0	0	0
Sumerpur	1. Procurement Centre	0	1	0	0	0	0	0	1
	2. Mandi	2	0	3	2	3	2	1	13
	3. Wholeseller/ Middle Man	1	0	4	1	0	0	1	7
	4. Local Market	2	0	12	2	0	13	4	33
	5.Other	0	0	0	0	0	0	0	0
District Total	**1. Procurement Centre**	**1**	**2**	**7**	**0**	**0**	**1**	**1**	**12**
	2. Mandi	**4**	**1**	**8**	**5**	**13**	**7**	**4**	**42**
	3. Wholeseller/ Middle Man	**2**	**2**	**17**	**4**	**0**	**2**	**4**	**31**
	4. Local Market	**4**	**3**	**31**	**4**	**0**	**19**	**6**	**67**
	5.Other	**0**	**0**	**0**	**0**	**0**	**0**	**0**	**0**

Table: 37 Problems in Marketing of Crops Produce

Block Name	Produce Sold At	Non-Command (Problems in Marketing)							
		Transport	Storage	Low Price	To Money lender for Repayment of loan	Long distance of Mandi	No Procurement Centre	Exploitation by Middle Men	Total
Gohand	1. Procurement Centre	0	0	1	0	0	0	0	1
	2. Mandi	0	1	1	1	0	0	1	4
	3. Wholeseller/ Middle Man	1	1	5	2	0	0	1	10
	4. Local Market	0	2	10	1	0	1	0	14
	5.Other	0	0	0	0	0	0	0	0
Sarila	1. Procurement Centre	0	0	3	0	0	0	0	3
	2. Mandi	0	0	2	2	6	2	1	13
	3. Wholeseller/ Middle Man	0	0	3	1	0	1	0	5
	4. Local Market	1	0	3	0	0	3	1	8

Block Name	Produce Sold At	Non-Command (Problems in Marketing)							
		Transport	Storage	Low Price	To Money lender for Repayment of loan	Long distance of Mandi	No Procurement Centre	Exploitation by Middle Men	Total
	5.Other	0	0	0	0	0	0	0	0
Sumerpur	1. Procurement Centre	0	0	0	0	0	0	0	0
	2. Mandi	2	0	2	2	2	1	0	9
	3. Wholeseller/ Middle Man	1	0	2	0	0	0	0	3
	4. Local Market	2	0	8	1	0	9	2	22
	5.Other	0	0	0	0	0	0	0	0
District Total	**1. Procurement Centre**	**0**	**0**	**4**	**0**	**0**	**0**	**0**	**4**
	2. Mandi	**2**	**1**	**5**	**5**	**8**	**3**	**2**	**26**
	3. Wholeseller/ Middle Man	**2**	**1**	**10**	**3**	**0**	**1**	**1**	**18**
	4. Local Market	**3**	**2**	**21**	**2**	**0**	**13**	**3**	**44**
	5.Other	**0**	**0**	**0**	**0**	**0**	**0**	**0**	**0**

Table 38: Impact of Canal/Dam/Reservoir on Productivity of Crops: (Multiple Response)

Block Name	Impact	Command					Non-Command				
		No. of Farmers					No. of Farmers				
		Nos. of Respondent	%	No Response	%	Total	Nos. of Respondent	%	No Response	%	Total
Gohand	1. Productivity Improved	0	0.00	60	100.00	60	1	2.56	39	97.50	40
	2. New Crops	2	3.33	58	96.67	60	0	0.00	40	100.00	40
	3. Better Quality Produce	3	5.00	57	95.00	60	0	0.00	40	100.00	40
	4. No Sufficient Impact	0	0.00	60	100.00	60	4	11.11	36	90.00	40
Sarila	1. Productivity Improved	3	4.29	67	95.71	70	0	0.00	30	100.00	30
	2. New Crops	1	1.43	69	98.57	70	3	11.11	27	90.00	30
	3. Better Quality Produce	0	0.00	70	100.00	70	0	0.00	30	100.00	30
	4. No Sufficient Impact	0	0.00	70	100.00	70	0	0.00	30	100.00	30
Sumerpur	1. Productivity Improved	0	0.00	50	100.00	50	0	0.00	50	100.00	50
	2. New Crops	1	2.00	49	98.00	50	4	8.70	46	92.00	50
	3. Better Quality Produce	3	6.00	47	94.00	50	0	0.00	50	100.00	50

Block Name	Impact	Command					Non-Command				
		No. of Farmers					No. of Farmers				
		Nos. of Respondent	%	No Response	%	Total	Nos. of Respondent	%	No Response	%	Total
	4. No Sufficient Impact	0	0.00	50	100.00	50	5	11.11	45	90.00	50
District Total	**1. Productivity Improved**	**1**	**0.33**	**179**	**59.67**	**180**	**4**	**1.33**	**116**	**38.67**	**120**
	2. New Crops	**3**	**1.00**	**177**	**59.00**	**180**	**4**	**1.33**	**116**	**38.67**	**120**
	3. Better Quality Produce	**6**	**2.00**	**174**	**58.00**	**180**	**0**	**0.00**	**120**	**40.00**	**120**
	4. No Sufficient Impact	**0**	**0.00**	**180**	**60.00**	**180**	**9**	**3.00**	**111**	**37.00**	**120**

Table 39: Average Use of Fertilizer and Pesticide Per Hectare

Block Name	Fertilizer/Pesticide	Average (Kg/Lit per Ha.	
		Command	Non-command
Gohand	1. Chemical Fertilizer	259.00	224.00
	2. Bio-Fertilizer	410.00	373.67
	3. Chemical Pesticide	NA	NA
	4. Bio-Pesticide	NA	NA
Sarila	1. Chemical Fertilizer	226.00	214.61
	2. Bio-Fertilizer	245.34	238.41
	3. Chemical Pesticide	790.80	769.59
	4. Bio-Pesticide	1198.00	1101.50
Sumerpur	1. Chemical Fertilizer	257.18	255.93
	2. Bio-Fertilizer	398.62	392.21
	3. Chemical Pesticide	480.00	475.60
	4. Bio-Pesticide	794.63	771.25
District Total	**1. Chemical Fertilizer**	**247.39**	**231.51**
	2. Bio-Fertilizer	**351.32**	**334.76**
	3. Chemical Pesticide	**635.40**	**622.60**
	4. Bio-Pesticide	**996.32**	**936.38**

Table 40: Major Problems Related to Agriculture and Irrigation and Reasons: (Multiple Response)

Block Name	Command					
	Problems in Agriculture	**Nos.**	**Probable Reasons**	**Problems in Irrigation**	**Nos.**	**Probable Reasons**
Gohand	1- Seeds Availability	57	Lack of HYV Seeds	1-Electricity	50	Power Failures
	2- Fertilizer Problem	52	Shortage of Fertilizer	2-Water Level	52	Water Level is Deep
	3- Wild Animals	53	Crop Waste	3- Rain & Water Supply	54	Untimely Water Supply which depends upon rain
	4- Ann Pratha	58	Local Area Tradition	4- Irrigation Equipments	56	Lack of Irrigation Equipment
	5- Pesticide Problem	48	Shortage of Pesticides	5- Irrigation Cost	39	Costly, due to Tubewell use.
Sarila	1- Seeds Availability	60	Lack of HYV Seeds	1-Electricity	52	Power Failures
	2- Fertilizer Problem	54	Shortage of Fertilizer	2-Water Level	54	Water Level is Deep
	3- Wild Animals	58	Crop Waste	3- Rain & Water Supply	59	Untimely Water Supply which depends upon rain
	4- Ann Pratha	61	Local Area Tradition	4- Irrigation Equipments	54	Lack of Irrigation Equipment
	5- Pesticide Problem	45	Shortage of Pesticides	5- Irrigation Cost	37	Costly, due to Tubewell use.
Sumerpur	1- Seeds Availability	40	Lack of HYV Seeds	1-Electricity	44	Power Failures
	2- Fertilizer Problem	45	Shortage of Fertilizer	2-Water Level	41	Water Level is Deep
	3- Wild Animals	42	Crop Waste	3- Rain & Water Supply	39	Untimely Water Supply which depends upon rain
	4- Ann Pratha	41	Local Area Tradition	4- Irrigation Equipments	40	Lack of Irrigation Equipment
	5- Pesticide Problem	39	Shortage of Pesticides	5- Irrigation Cost	24	Costly, due to Tubewell use.
District Total	1- Seeds Quality	**157**	Lack of HYV Seeds	1-Electricity	**146**	Power Failures
	2- Fertilizer Problem	**151**	Shortage of Fertilizer	2-Water Level	**147**	Water Level is Deep
	3- Wild Animals	**153**	Crop Waste	3- Rain & Water Supply	**152**	Untimely Water Supply which depends upon rain
	4- Ann Pratha	**160**	Local Area Tradition	4- Irrigation Equipments	**150**	Lack of Irrigation Equipment

	5- Pesticide Problem	**132**	Shortage of Pesticides	5- Irrigation Cost	**100**	Costly, due to Tubewell use.

Block Name	**Non-Command**					
	Problems in Agriculture	**Nos.**	**Probable Reasons**	**Problems in Irrigation**	**Nos.**	**Probable Reasons**
Gohand	1- Seeds Availability	32	Lack of HYV Seeds	1-Electricity	30	Power Failures
	2- Fertilizer Problem	37	Shortage of Fertilizer	2-Water Level	28	Water Level is Deep
	3- Wild Animals	27	Crop Waste	3- Rain & Water Supply	34	Untimely Water Supply which depends upon rain
	4- Ann Pratha	34	Local Area Tradition	4- Irrigation Equipments	32	Lack of Irrigation Equipment
	5- Pesticide Problem	28	Shortage of Pesticides	5- Irrigation Cost	22	Costly, due to Tubewell use.
Sarila	1- Seeds Availability	21	Lack of HYV Seeds	1-Electricity	28	Power Failures
	2- Fertilizer Problem	24	Shortage of Fertilizer	2-Water Level	23	Water Level is Deep
	3- Wild Animals	22	Crop Waste	3- Rain & Water Supply	21	Untimely Water Supply which depends upon rain
	4- Ann Pratha	26	Local Area Tradition	4- Irrigation Equipments	24	Lack of Irrigation Equipment
	5- Pesticide Problem	17	Shortage of Pesticides	5- Irrigation Cost	19	Costly, due to Tubewell use.
Sumerpur	1- Seeds Availability	40	Lack of HYV Seeds	1-Electricity	34	Power Failures
	2- Fertilizer Problem	35	Shortage of Fertilizer	2-Water Level	29	Water Level is Deep
	3- Wild Animals	33	Crop Waste	3- Rain & Water Supply	32	Untimely Water Supply which depends upon rain
	4- Ann Pratha	38	Local Area Tradition	4- Irrigation Equipments	40	Lack of Irrigation Equipment
	5- Pesticide Problem	31	Shortage of Pesticides	5- Irrigation Cost	24	Costly, due to Tubewell use.
District Total	1- Seeds Quality	**93**	Lack of HYV Seeds	1-Electricity	**92**	Power Failures
	2- Fertilizer Problem	**96**	Shortage of Fertilizer	2-Water Level	**80**	Water Level is Deep
	3- Wild Animals	**82**	Crop Waste	3- Rain & Water Supply	**87**	Untimely Water Supply which depends upon rain

	4- Ann Pratha	**98**	Local Area Tradition	4- Irrigation Equipments	**96**	Lack of Irrigation Equipment
	5- Pesticide Problem	**76**	Shortage of Pesticides	5- Irrigation Cost	**65**	Costly, due to Tubewell use.

Table 41 : Discuss Among Farmers about Getting Canal Water

Block Name	Yes	%	No	%	Total
Gohand	0	0.00	89	100.00	89
Sarila	0	0.00	88	100.00	88
Sumerpur	0	0.00	85	100.00	85
District Total	**0**	**0.00**	**262**	**87.33**	**262**

25.1

Table 42: Any Arrangement for Distribution of Canal Water

Block Name	Yes	%	No	%	Total
Gohand	0	0.00	89	100.00	89
Sarila	0	0.00	88	100.00	88
Sumerpur	0	0.00	85	100.00	85
District Total	**0**	**0.00**	**262**	**87.33**	**262**

25.2

Table 43: Any Farmers Participation in Irrigation recording of Canal Water

Block Name	Yes	%	No	%	Total
Gohand	0	0.00	89	100.00	89
Sarila	0	0.00	88	100.00	88
Sumerpur	0	0.00	85	100.00	85
District Total	**0**	**0.00**	**262**	**87.33**	**262**

25.3

Q. No. 25.4 to 25.8 Respondents had no Knowledge
(Table 44, 45, 46 47 & 48)

Table 49 : Whether Canal is Repaired Annually or Season-wise.

Block Name	Annually or Seasonwise (No.)				
	Yes	%	No	%	Total
Gohand	0	0.00	89	100.00	89
Sarila	0	0.00	88	100.00	88
Sumerpur	0	0.00	85	100.00	85
District Total	**0**	**0.00**	**262**	**87.33**	**262**

25.9

Q. No. 25.10 to 25.11 Respondents had no Knowledge (Table 50 & 51)

Note: Non- Command Not Applicable

Table 52: Working of NGOs in the Area and Families Benefitted

Block Name	NGO's working in the Area	No. of Responses			
		Command		Non-Command	
		(No.)	(%)	(No.)	(%)
Gohand	Yes	0	0.0	0	0.0
	NO	60	100.0	40	100.0
	Total	**60**	**100.0**	**40**	**100**
Sarila	Yes	3	4.3	2	6.7
	NO	67	95.7	28	93.3
	Total	**70**	**100.0**	**30**	**100**
Sumerpur	Yes	1	2.0	1	2.0
	NO	49	98.0	49	98.0
	Total	**50**	**100.0**	**50**	**100**
District Total	Yes	4	2.2	3	2.5
	NO	176	97.8	117	97.5
	Total	**180**	**100.0**	**120**	**100.0**

Families Benefitted for working of NGOs.

Block Name	Families Benefitted							
	Command				Non-Command			
	Yes	(%)	No	(%)	Yes	(%)	No	(%)
Gohand	0	0.00	0	0.00	0	0.00	0	0.00
Sarila	0	0.00	3	75.00	0	0.00	2	66.67
Sumerpur	0	0.00	1	25.00	0	0.00	1	33.33
District Total	**0**	**0.00**	**4**	**100.00**	**0**	**0.00**	**3**	**100.00**

Table 53 : Self Helf Groups working in the Area and their objectives

Block Name	YES/No	Command		Non-Command	
		No.	%	No.	%
Gohand	Yes	1	1.0	0	0.0
	No	59	98.3	40	100.0
	Total	**60**	**100.0**	**40**	**100**
Sarila	Yes	3	4.3	2	6.7
	No	67	95.7	28	93.3
	Total	**70**	**100.0**	**30**	**100**
Sumerpur	Yes	3	6.0	1	2.0
	No	47	94.0	49	98.0
	Total	**50**	**100.0**	**50**	**100**
District Total	Yes	7	3.9	3	2.5
	No	173	96.1	117	97.5
	Total	**180**	**100.0**	**120**	**100.0**

If Yes, Objectives

Block Name	If Yes	Objectives	No. of Responses	
			Command	Non-Command
Gohand	3	Improvement in Animal Husbandry	0	1
		Help in Small Business	1	0
		Improve Agriculture	0	0

Block Name	If Yes	Objectives	No. of Responses	
			Command	Non-Command
		Promote Education	0	1
		Develop Cottage Industry	0	0
Sarila	5	Improvement in Animal Husbandry	1	0
		Help in Small Business	0	1
		Improve Agriculture	0	1
		Promote Education	1	0
		Develop Cottage Industry	1	0
Sumerpur	2	Improvement in Animal Husbandry	1	0
		Help in Small Business	1	0
		Improve Agriculture	0	0
		Promote Education	0	0
		Develop Cottage Industry	0	0
Total	**10**	**Improvement in Animal Husbandry**	**2**	**1**
		Help in Small Business	**2**	**1**
		Improve Agriculture	**0**	**1**
		Promote Education	**1**	**1**
		Develop Cottage Industry	**1**	**0**

Table 54: Family Members Associated with Self Helf Group and Whether Benefitted

Block Name	Family Benefitted from SHG										
	Command						Non-Command				
	Members Associated		Yes (No.)	Yes (%)	No (No.)	No (%)	Members Associated	Yes (No.)	Yes (%)	No (No.)	No (%)
Gohand	Yes	0	0	0.00	0	0.00	0	0	0.00	0	0.00
	No	60	0	0.00	0	0.00	40	0	0.00	0	0.00
Sarila	Yes	0	0	0.00	0	0.00	0	0	0.00	0	0.00
	No	70	0	0.00	0	0.00	30	0	0.00	0	0.00
Sumerpur	Yes	0	0	0.00	0	0.00	0	0	0.00	0	0.00
	No	50	0	0.00	0	0.00	50	0	0.00	0	0.00
District Total	**Yes**	**0**	**0**	**0.00**	**0**	**0.00**	**0**	**0**	**0.00**	**0**	**0.00**
	No	**180**	**0**	**0.00**	**0**	**0.00**	**120**	**0**	**0.00**	**0**	**0.00**

Table 55: Kind of Benefitted Family Received from SHG

Block Name	Benefits	Command		Non-Command	
		(No.)	(%)	(No.)	(%)
Gohand	1	0	0	0	0
	2	0	0	0	0
	3	0	0	0	0
	4	0	0	0	0
Sarila	1	0	0	0	0
	2	0	0	0	0
	3	0	0	0	0
	4	0	0	0	0
Sumerpur	1	0	0	0	0
	2	0	0	0	0
	3	0	0	0	0
	4	0	0	0	0

Table 56: Maintain contacts with ID Officials and their Designation

Block Name	Yes/NO	(No.)	(%)	Designation	No.	Designation	No.
Command							
Gohand	Yes	1	1.7	Seenchpal	1	--	--
	No	59	98.3	--	--	--	--
Sarila	Yes	1	1.4	Seenchpal	1	--	--
	No	69	98.6	--	--	--	--
Sumerpur	Yes	3	6.0	Seenchpal	3	--	--
	No	47	94.0	--	--	--	--
District Total	**Yes**	**5**	**2.8**	**Seenchpal**	**5**	--	--
	No	**175**	**97.2**	--	--	--	--
Non-Command							
Gohand	Yes	0	0.0	--	--	--	--
	No	40	100.0	--	--	--	--
Sarila	Yes	0	0.0	--	--	--	--
	No	30	100.0	--	--	--	--
Sumerpur	Yes	3	6.0	Seenchpal	1	Nalkoop Operator	1

Block Name	Yes/NO	(No.)	(%)	Designation	No.	Designation	No.
	No	47	94.0	--	--	--	--
District Total	**Yes**	**3**	**2.5**	**Seenchpal**	**1**	**Nalkoop Operator**	**1**
	No	**117**	**97.5**	--	--	--	--

Table 57: Work for which contact ID Officials and Whether you feel satisfied with his behaviour

Block Name	Nature of Work	Satisfaction			
		Yes	Partially	No	Total
Command					
Gohand	Irrigation delayed	1	0	0	1
	Insufficient Water Supply	0	0	0	0
Sarila	Irrigation delayed	0	1	1	2
	Insufficient Water Supply	0	1	0	1
Sumerpur	Irrigation delayed	0	1	0	1
	Insufficient Water Supply	1	0	0	1
District Total	**Irrigation delayed**	**1**	**2**	**1**	**4**
	Insufficient Water Supply	**1**	**1**	**0**	**2**
Non-Command					
Gohand	Irrigation delayed	1	0	0	1
	Insufficient Water Supply	0	0	0	0
Sarila	Irrigation delayed	1	1	0	2
	Insufficient Water Supply	0	1	0	1
Sumerpur	Irrigation delayed	1	0	0	1
	Insufficient Water Supply	1	1	0	2
District Total	**Irrigation delayed**	**3**	**1**	**0**	**4**
	Insufficient Water Supply	**1**	**2**	**0**	**3**

Table 58: Place where Garbage is thrown and Its effect: (Multiple Response)

Block Name	Place of Dump	Effect of household waste thrown:											
		Command						Non-Command					
		More Mosquitoes/Flies	Dirty Environment	Bad Smell	Prevallence of Malaria	Prevalance of Diarrhea	Total	More Mosquitoes/Flies	Dirty Environment	Bad Smell	Prevallence of Malaria	Prevalance of Diarrhea	Total
Gohand	Near home	9	8	9	0	0	26	7	0	4	2	1	14
	On Dump Site	18	14	21	5	0	58	18	12	17	4	0	39
	On Pond	1	1	1	0	0	3	0	0	0	0	0	0
	On Water Logged Place	0	0	0	0	0	0	0	0	0	0	0	0

Block Name	Place of Dump	Effect of household waste thrown:											
		Command						Non-Command					
		More Mosquitoes/Flies	Dirty Environment	Bad Smell	Prevallence of Malaria	Prevalance of Diarrhea	Total	More Mosquitoes/Flies	Dirty Environment	Bad Smell	Prevallence of Malaria	Prevalance of Diarrhea	Total
	In the Field	2	2	0	1	1	6	4	0	5	0	0	9
Sarila	Near home	1	1	1	1	0	4	4	2	3	0	0	7
	On Dump Site	11	22	29	6	0	68	9	3	11	7	0	27
	On Pond	1	0	0	0	0	1	0	0	0	0	0	0
	On Water Logged Place	0	0	0	0	0	0	0	0	0	0	0	0
	In the Field	2	1	3	1	1	8	14	5	6	0	0	20
Sumerpur	Near home	17	4	5	4	0	30	6	4	5	3	0	14
	On Dump Site	9	14	17	5	2	47	11	7	7	5	0	23
	On Pond	3	2	3	2	0	10	0	0	0	0	0	0
	On Water Logged Place	1	1	0	0	0	2	0	0	0	0	0	0
	In the Field	1	1	2	2	0	6	3	3	2	0	0	5
District Total	**Near home**	**27**	**13**	**15**	**5**	**0**	**60**	**17**	**6**	**12**	**5**	**1**	**41**
	On Dump Site	**38**	**50**	**67**	**16**	**2**	**173**	**38**	**22**	**35**	**16**	**0**	**111**
	Pond	**5**	**3**	**4**	**2**	**0**	**14**	**0**	**0**	**0**	**0**	**0**	**0**
	On Water Logged Place	**1**	**1**	**0**	**0**	**0**	**2**	**0**	**0**	**0**	**0**	**0**	**0**
	In the Field	**5**	**4**	**5**	**4**	**2**	**20**	**21**	**8**	**13**	**0**	**0**	**42**

Table 59: Whether Garbage is used in Preparing Fertilizer

Block Name	Response			
	Command		Non-Command	
	Yes	No	Yes	No
Gohand	3	57	4	36
Sarila	9	61	4	26
Sumerpur	2	48	2	48
District Total	**14**	**166**	**10**	**110**

Table 60: Family's Monthly Expenses on Medical Treatment & Expenses on Treatment of Women

Block Name	No. of HHs	Av. Monthly Expneses on Family (Rs.)	No. of HHs.	Av. Monthly Expences on Women (Rs.)
Command				
Gohand	60	366	60	191
Sarila	70	257	70	139
Sumerpur	50	479	50	266

Block Name	No. of HHs	Av. Monthly Expneses on Family (Rs.)	No. of HHs.	Av. Monthly Expences on Women (Rs.)
Total	**180**	**355**	**180**	**192**
Non-Command				
Gohand	40	383	40	221
Sarila	30	252	30	140
Sumerpur	50	291	50	130
Total	**120**	**312**	**120**	**163**

Table 61: Total Number of Family Members and Number of Members Suffered from Certain Diseases in Last Two Years

Block Name	Family Members	Command			Non-Command		
		Number	Number of Members who suffered from certain diseases		Number	Number of Members who suffered from certain diseases	
			Number	%		Number	%
Gohand	Male	226	18	7.96	165	8	4.85
	Female	182	21	11.54	132	12	9.09
	Total	**408**	**39**	**9.56**	**297**	**20**	**6.73**
Sarila	Male	238	24	10.08	115	18	15.65
	Female	214	42	19.63	84	18	21.43
	Total	**452**	**66**	**14.60**	**199**	**36**	**18.09**
Sumerpur	Male	185	21	11.35	205	10	4.88
	Female	151	22	14.57	145	12	8.28
	Total	**336**	**43**	**12.80**	**350**	**22**	**6.29**
District Total	Male	649	63	9.71	485	36	7.42
	Female	547	85	15.54	361	42	11.63
	Total	**1196**	**148**	**12.37**	**846**	**78**	**9.22**

Table 62: Disease-wise Number of Family Members who suffered (Multiple Responses)

Desease	Block Name	Number of Members who suffered from certain diseases		Family Members Affected by this		% of those who suffered		Treatment place		Distance of Place of treatment (In KM.)
		Male	Female	Male	Female	Male	Female	Govt. Hospital	Pvt. Physician	
Command										
Typhoid	Gohand	18	21	6	4	33.33	19.05	7	3	9
	Sarila	24	42	5	14	20.83	33.33	6	13	9
	Sumerpur	21	22	2	2	9.52	9.09	2	2	18
	Total	**63**	**85**	**13**	**20**	**20.63**	**23.53**	**15**	**18**	**12**
Cholera/ Diarrhoea	Gohand	18	21	0	0	0.00	0.00	0	0	0
	Sarila	24	42	1	5	4.17	11.90	3	3	17
	Sumerpur	21	22	5	5	23.81	22.73	6	4	9
	Total	**63**	**85**	**6**	**10**	**9.52**	**11.76**	**9**	**7**	**13**
Dysentery	Gohand	18	21	1	2	5.56	9.52	3	0	10
	Sarila	24	42	0	1	0.00	2.38	0	1	5
	Sumerpur	21	22	0	1	0.00	4.55	0	1	8
	Total	**63**	**85**	**1**	**4**	**1.59**	**4.71**	**3**	**2**	**8**
Hepatitis	Gohand	18	21	0	0	0.00	0.00	0	0	0
	Sarila	24	42	1	1	4.17	2.38	0	2	11
	Sumerpur	21	22	0	1	0.00	4.55	0	1	2
	Total	**63**	**85**	**1**	**2**	**1.59**	**2.35**	**0**	**3**	**6**
Polio	Gohand	18	21	0	0	0.00	0.00	0	0	0
	Sarila	24	42	0	0	0.00	0.00	0	0	0
	Sumerpur	21	22	0	0	0.00	0.00	0	0	0
	Total	**63**	**85**	**0**	**0**	**0.00**	**0.00**	**0**	**0**	**0**
Jaundice	Gohand	18	21	1	2	5.56	9.52	1	2	9
	Sarila	24	42	2	2	8.33	4.76	2	2	8
	Sumerpur	21	22	2	1	9.52	4.55	1	2	14
	Total	**63**	**85**	**5**	**5**	**7.94**	**5.88**	**4**	**6**	**10**
Filaria	Gohand	18	21	0	0	0.00	0.00	0	0	0
	Sarila	24	42	0	0	0.00	0.00	0	0	0
	Sumerpur	21	22	0	0	0.00	0.00	0	0	0

Desease	Block Name	Number of Members who suffered from certain diseases		Family Members Affected by this		% of those who suffered		Treatment place		Distance of Place of treatment (In KM.)
		Male	Female	Male	Female	Male	Female	Govt. Hospital	Pvt. Physician	
	Total	**63**	**85**	**0**	**0**	**0.00**	**0.00**	**0**	**0**	**0**
Malaria	Gohand	18	21	6	11	33.33	52.38	6	11	6
	Sarila	24	42	3	1	12.50	2.38	1	3	12
	Sumerpur	21	22	7	8	33.33	36.36	6	9	13
	Total	**63**	**85**	**16**	**20**	**25.40**	**23.53**	**13**	**23**	**11**
Dengu	Gohand	18	21	0	0	0.00	0.00	0	0	0
	Sarila	24	42	0	1	0.00	2.38	0	1	30
	Sumerpur	21	22	0	2	0.00	9.09	0	2	8
	Total	**63**	**85**	**0**	**3**	**0.00**	**3.53**	**0**	**3**	**19**
Japanese encephalitis	Gohand	18	21	0	0	0.00	0.00	0	0	0
	Sarila	24	42	0	0	0.00	0.00	0	0	0
	Sumerpur	21	22	0	0	0.00	0.00	0	0	0
	Total	**63**	**85**	**0**	**0**	**0.00**	**0.00**	**0**	**0**	**0**
Flourisis	Gohand	18	21	0	0	0.00	0.00	0	0	0
	Sarila	24	42	1	1	4.17	2.38	0	2	1
	Sumerpur	21	22	0	0	0.00	0.00	0	0	0
	Total	**63**	**85**	**1**	**1**	**1.59**	**1.18**	**0**	**2**	**0**
Leprosy	Gohand	18	21	0	0	0.00	0.00	0	0	0
	Sarila	24	42	0	0	0.00	0.00	0	0	0
	Sumerpur	21	22	0	0	0.00	0.00	0	0	0
	Total	**63**	**85**	**0**	**0**	**0.00**	**0.00**	**0**	**0**	**0**
Smallpox	Gohand	18	21	0	0	0.00	0.00	0	0	0
	Sarila	24	42	0	0	0.00	0.00	0	0	0
	Sumerpur	21	22	1	0	4.76	0.00	1	0	15
	Total	**63**	**85**	**1**	**0**	**1.59**	**0.00**	**1**	**0**	**15**
Whoping Cough	Gohand	18	21	0	0	0.00	0.00	0	0	0
	Sarila	24	42	9	13	37.50	30.95	8	14	11
	Sumerpur	21	22	1	0	4.76	0.00	0	1	15
	Total	**63**	**85**	**10**	**13**	**15.87**	**15.29**	**8**	**15**	**13**

Desease	Block Name	Number of Members who suffered from certain diseases		Family Members Affected by this		% of those who suffered		Treatment place		Distance of Place of treatment (In KM.)
		Male	Female	Male	Female	Male	Female	Govt. Hospital	Pvt. Physician	
Chickenpox	Gohand	18	21	0	0	0.00	0.00	0	0	0
	Sarila	24	42	0	0	0.00	0.00	0	0	0
	Sumerpur	21	22	1	0	4.76	0.00	0	1	15
	Total	**63**	**85**	**1**	**0**	**1.59**	**0.00**	**0**	**1**	**15**
Asthama	Gohand	18	21	2	1	11.11	4.76	1	2	9
	Sarila	24	42	0	1	0.00	2.38	0	1	5
	Sumerpur	21	22	0	0	0.00	0.00	0	0	0
	Total	**63**	**85**	**2**	**2**	**3.17**	**2.35**	**1**	**3**	**7**
Worm disease	Gohand	18	21	0	0	0.00	0.00	0	0	0
	Sarila	24	42	0	0	0.00	0.00	0	0	0
	Sumerpur	21	22	0	0	0.00	0.00	0	0	0
	Total	**63**	**85**	**0**	**0**	**0.00**	**0.00**	**0**	**0**	**0**
Skin Disease	Gohand	18	21	1	1	5.56	4.76	1	1	20
	Sarila	24	42	0	1	0.00	2.38	0	1	1
	Sumerpur	21	22	2	2	9.52	9.09	1	3	7
	Total	**63**	**85**	**3**	**4**	**4.76**	**4.71**	**2**	**5**	**9**
Anemia	Gohand	18	21	0	0	0.00	0.00	0	0	0
	Sarila	24	42	1	0	4.17	0.00	1	0	10
	Sumerpur	21	22	0	0	0.00	0.00	0	0	0
	Total	**63**	**85**	**1**	**0**	**1.59**	**0.00**	**1**	**0**	**10**
T.B.	Gohand	18	21	1	0	5.56	0.00	0	1	6
	Sarila	24	42	1	0	4.17	0.00	0	1	10
	Sumerpur	21	22	0	0	0.00	0.00	0	0	0
	Total	**63**	**85**	**2**	**0**	**3.17**	**0.00**	**0**	**2**	**8**
Pneumonia	Gohand	18	21	0	0	0.00	0.00	0	0	0
	Sarila	24	42	0	1	0.00	2.38	0	1	14
	Sumerpur	21	22	0	0	0.00	0.00	0	0	0
	Total	**63**	**85**	**0**	**1**	**0.00**	**1.18**	**0**	**1**	**14**
Non-Command										

Desease	Block Name	Number of Members who suffered from certain diseases		Family Members Affected by this		% of those who suffered		Treatment place		Distance of Place of treatment (In KM.)
		Male	Female	Male	Female	Male	Female	Govt. Hospital	Pvt. Physician	
Typhoid	Gohand	8	12	4	3	50.00	25.00	3	4	8
	Sarila	18	18	6	5	33.33	27.78	2	9	10
	Sumerpur	10	12	5	0	50.00	0.00	2	3	4
	Total	**36**	**42**	**15**	**8**	**41.67**	**19.05**	**7**	**16**	**7**
Cholera/ Diarrhoea	Gohand	8	12	1	2	12.50	16.67	2	1	13
	Sarila	18	18	0	0	0.00	0.00	0	0	0
	Sumerpur	10	12	1	4	10.00	33.33	0	5	5
	Total	**36**	**42**	**2**	**6**	**5.56**	**14.29**	**2**	**6**	**9**
Dysentery	Gohand	8	12	1	3	12.50	25.00	3	1	12
	Sarila	18	18	1	1	5.56	5.56	1	1	20
	Sumerpur	10	12	1	3	10.00	25.00	2	2	12
	Total	**36**	**42**	**3**	**7**	**8.33**	**16.67**	**6**	**4**	**15**
Hepatitis	Gohand	8	12	0	0	0.00	0.00	0	0	0
	Sarila	18	18	0	0	0.00	0.00	0	0	0
	Sumerpur	10	12	0	0	0.00	0.00	0	0	0
	Total	**36**	**42**	**0**	**0**	**0.00**	**0.00**	**0**	**0**	**0**
Polio	Gohand	8	12	0	0	0.00	0.00	0	0	0
	Sarila	18	18	0	0	0.00	0.00	0	0	0
	Sumerpur	10	12	0	0	0.00	0.00	0	0	0
	Total	**36**	**42**	**0**	**0**	**0.00**	**0.00**	**0**	**0**	**0**
Jaundice	Gohand	8	12	0	0	0.00	0.00	0	0	0
	Sarila	18	18	0	2	0.00	11.11	0	2	20
	Sumerpur	10	12	0	1	0.00	8.33	0	1	20
	Total	**36**	**42**	**0**	**3**	**0.00**	**7.14**	**0**	**3**	**20**
Filaria	Gohand	8	12	0	0	0.00	0.00	0	0	0
	Sarila	18	18	0	1	0.00	5.56	0	1	1
	Sumerpur	10	12	0	0	0.00	0.00	0	0	0
	Total	**36**	**42**	**0**	**1**	**0.00**	**2.38**	**0**	**1**	**0**
Malaria	Gohand	8	12	1	2	12.50	16.67	2	1	5

Desease	Block Name	Number of Members who suffered from certain diseases		Family Members Affected by this		% of those who suffered		Treatment place		Distance of Place of treatment (In KM.)
		Male	Female	Male	Female	Male	Female	Govt. Hospital	Pvt. Physician	
	Sarila	18	18	0	0	0.00	0.00	0	0	0
	Sumerpur	10	12	3	0	30.00	0.00	2	1	15
	Total	**36**	**42**	**4**	**2**	**11.11**	**4.76**	**4**	**2**	**10**
Dengu	Gohand	8	12	0	0	0.00	0.00	0	0	0
	Sarila	18	18	0	0	0.00	0.00	0	0	0
	Sumerpur	10	12	0	0	0.00	0.00	0	0	0
	Total	**36**	**42**	**0**	**0**	**0.00**	**0.00**	**0**	**0**	**0**
Japanese encephalitis	Gohand	8	12	0	0	0.00	0.00	0	0	0
	Sarila	18	18	0	0	0.00	0.00	0	0	0
	Sumerpur	10	12	0	0	0.00	0.00	0	0	0
	Total	**36**	**42**	**0**	**0**	**0.00**	**0.00**	**0**	**0**	**0**
Flourisis	Gohand	8	12	0	0	0.00	0.00	0	0	0
	Sarila	18	18	0	0	0.00	0.00	0	0	0
	Sumerpur	10	12	0	0	0.00	0.00	0	0	0
	Total	**36**	**42**	**0**	**0**	**0.00**	**0.00**	**0**	**0**	**0**
Leprosy	Gohand	8	12	0	0	0.00	0.00	0	0	0
	Sarila	18	18	0	0	0.00	0.00	0	0	0
	Sumerpur	10	12	0	0	0.00	0.00	0	0	0
	Total	**36**	**42**	**0**	**0**	**0.00**	**0.00**	**0**	**0**	**0**
Smallpox	Gohand	8	12	1	1	12.50	8.33	1	1	15
	Sarila	18	18	0	0	0.00	0.00	0	0	0
	Sumerpur	10	12	0	0	0.00	0.00	0	0	0
	Total	**36**	**42**	**1**	**1**	**2.78**	**2.38**	**1**	**1**	**15**
Whoping Cough	Gohand	8	12	0	0	0.00	0.00	0	0	0
	Sarila	18	18	10	9	55.56	50.00	6	13	13
	Sumerpur	10	12	0	3	0.00	25.00	3	0	0
	Total	**36**	**42**	**10**	**12**	**27.78**	**28.57**	**9**	**13**	**13**
Chickenpox	Gohand	8	12	0	0	0.00	0.00	0	0	0
	Sarila	18	18	0	0	0.00	0.00	0	0	0

Desease	Block Name	Number of Members who suffered from certain diseases		Family Members Affected by this		% of those who suffered		Treatment place		Distance of Place of treatment (In KM.)
		Male	Female	Male	Female	Male	Female	Govt. Hospital	Pvt. Physician	
	Sumerpur	10	12	0	0	0.00	0.00	0	0	0
	Total	**36**	**42**	**0**	**0**	**0.00**	**0.00**	**0**	**0**	**0**
Asthama	Gohand	8	12	0	0	0.00	0.00	0	0	0
	Sarila	18	18	1	0	5.56	0.00	0	1	15
	Sumerpur	10	12	0	1	0.00	8.33	0	1	15
	Total	**36**	**42**	**1**	**1**	**2.78**	**2.38**	**0**	**2**	**15**
Worm disease	Gohand	8	12	0	0	0.00	0.00	0	0	0
	Sarila	18	18	0	0	0.00	0.00	0	0	0
	Sumerpur	10	12	0	0	0.00	0.00	0	0	0
	Total	**36**	**42**	**0**	**0**	**0.00**	**0.00**	**0**	**0**	**0**
Skin Disease	Gohand	8	12	0	0	0.00	0.00	0	0	0
	Sarila	18	18	0	0	0.00	0.00	0	0	0
	Sumerpur	10	12	0	0	0.00	0.00	0	0	0
	Total	**36**	**42**	**0**	**0**	**0.00**	**0.00**	**0**	**0**	**0**
Anemia	Gohand	8	12	0	0	0.00	0.00	0	0	0
	Sarila	18	18	0	0	0.00	0.00	0	0	0
	Sumerpur	10	12	0	0	0.00	0.00	0	0	0
	Total	**36**	**42**	**0**	**0**	**0.00**	**0.00**	**0**	**0**	**0**
T.B.	Gohand	8	12	0	0	0.00	0.00	0	0	0
	Sarila	18	18	0	0	0.00	0.00	0	0	0
	Sumerpur	10	12	0	0	0.00	0.00	0	0	0
	Total	**36**	**42**	**0**	**0**	**0.00**	**0.00**	**0**	**0**	**0**
Pneumonia	Gohand	8	12	0	1	0.00	8.33	0	1	5
	Sarila	18	18	0	0	0.00	0.00	0	0	0
	Sumerpur	10	12	0	0	0.00	0.00	0	0	0
	Total	**36**	**42**	**0**	**1**	**0.00**	**2.38**	**0**	**1**	**5**

Table 63: Family Benefitted from Government Programmes in the Area of Agriculture, Irrigation and Poverty Alleviation

Programme Related to	Programme Description	Block Name	Families Benefitted Number	whether benefitted satisfactory		
				Yes	Partially	No
Command						
Agriculture	NA	NA	NA	NA	NA	NA
Irrigation	NA	NA	NA	NA	NA	NA
Poverty Alleviation	**MNREGA**	Gohand	0	0	0	0
		Sarila	33	6	22	5
		Sumerpur	12	0	8	4
		Total	**45**	**6**	**30**	**9**
Non-Command						
Agriculture	NA	NA	NA	NA	NA	NA
Irrigation	NA	NA	NA	NA	NA	NA
Poverty Alleviation	**MNREGA**	Gohand	0	0	0	0
		Sarila	20	1	16	3
		Sumerpur	4	1	3	0
		Total	**24**	**2**	**19**	**3**

Table 64: Occupationwise Average Annual Income Working of Women Respondents

Block Name	Occupation	Command		Non-Command	
		Number	Average Income	Number	Average Income
Gohand	Labours	6	10243	4	9800
	Agriculture	3	12500	1	3425
	Service	1	60000	0	0
	Housewife (Nil)	50	0	35	0
	Total	**60**	**15896**	**40**	**8525**
Sarila	Labours	12	8607	7	9286
	Agriculture	2	8667	4	30333
	Service	0	0	0	0
	Housewife (Nil)	56	0	19	0
	Total	**70**	**8616**	**30**	**16939**
Sumerpur	Labours	2	11000	9	10000
	Agriculture	1	11500	0	0

Block Name	Occupation	Command		Non-Command	
		Number	Average Income	Number	Average Income
	Service	1	30000	0	0
	Housewife (Nil)	46	0	41	0
	Total	**50**	**15875**	**50**	**10000**
District Total	**Labours**	**20**	**9271**	**20**	**9710**
	Agriculture	**6**	**9722**	**5**	**2127**
	Service	**2**	**45000**	**0**	**0**
	Housewife (Nil)	**152**	**0**	**95**	**0**
	Total	**180**	**11920**	**120**	**8193**

Table 65: Entry of Family land in Khatauni

Block Name	In whose Name	Command		Non-Command	
		Number of Families	Total Land Size (Ha).	Number of Families	Total Land Size (Ha).
Gohand	Only Man	50	117.09	35	73.24
	Only Women	3	3.36	1	1.12
	Joint Name	0	0.00	0	0.00
	Total	**53**	**120.45**	**36**	**74.36**
Sarila	Only Man	59	127.64	23	49.40
	Only Women	2	4.00	4	8.68
	Joint Name	0	0.00	0	0.00
	Total	**61**	**131.64**	**27**	**58.08**
Sumerpur	Only Man	39	73.99	45	118.77
	Only Women	1	2.00	0	0.00
	Joint Name	0	0.00	0	0.00
	Total	**40**	**75.99**	**45**	**118.77**
District Total	Only Man	148	318.72	103	241.41
	Only Women	6	9.36	5	9.80
	Joint Name	0	0.00	0	0.00
	District Total	**154**	**328.08**	**108**	**251.21**

Table 66: Number of Children in 7-14 Age Group & Number of School Going

Block Name	Children	No. in 7-14 Age Group	Number of School Going	% of School Going
Command				
Gohand	Boys	59	59	100.00
	Girls	41	30	73.17
	Total	**100**	**89**	**89.00**
Sarila	Boys	52	52	100.00
	Girls	47	35	74.47
	Total	**99**	**87**	**87.88**
Sumerpur	Boys	41	41	100.00
	Girls	27	20	74.07
	Total	**68**	**61**	**89.71**
District Total	Boys	152	152	100.00
	Girls	115	85	73.91
	Total	**267**	**237**	**88.76**
Non-Command				
Gohand	Boys	39	39	100.00
	Girls	32	24	75.00
	Total	**71**	**63**	**88.73**
Sarila	Boys	25	25	100.00
	Girls	16	10	62.50
	Total	**41**	**35**	**85.37**
Sumerpur	Boys	43	42	97.67
	Girls	27	16	59.26
	Total	**70**	**58**	**82.86**
District Total	Boys	107	106	99.07
	Girls	75	50	66.67
	Total	**182**	**156**	**85.71**

Table 67: Average Annual Expenditure on Education of Boys & Girls

Block Name	Expenditure on:	Command	Non-Command
		Average Annual Expenditure (Rs.)	Average Annual Expenditure (Rs.)
Gohand	Boys	1507	1433
	Girls	1680	1453
	Total	**1577**	**1442**
Sarila	Boys	1923	2515
	Girls	1436	2250
	Total	**1709**	**2012**
Sumerpur	Boys	1956	1781
	Girls	2100	2435
	Total	**2011**	**2011**
District Total	Boys	1778	1833
	Girls	1671	1942
	Total	**1734**	**1876**

Table 68: Problems in continuing Education of Girls

Block Name	Problems		Command		Non-Command	
			Number	%	Number	%
Gohand	1	Poverty	2	12.50	2	18.18
	2	Lack of Schools	10	62.50	6	54.55
	3	Transportation Problem	3	18.75	1	9.09
	4	Early Marriage	0	0.00	0	0.00
	5	No Specific Reason	1	6.25	2	18.18
Sarila	1	Poverty	8	25.81	2	14.29
	2	Lack of Schools	11	35.48	6	42.86
	3	Transportation Problem	10	32.26	5	35.71
	4	Early Marriage	0	0.00	0	0.00
	5	No Specific Reason	2	6.45	1	7.14
Sumerpur	1	Poverty	1	7.14	6	25.00
	2	Lack of Schools	7	50.00	11	45.83
	3	Transportation Problem	2	14.29	6	25.00
	4	Early Marriage	0	0.00	0	0.00
	5	No Specific Reason	4	28.57	1	4.17

Block Name	Problems		Command		Non-Command	
			Number	%	Number	%
District Total	**1**	**Poverty**	**11**	**18.03**	**10**	**20.41**
	2	**Lack of Schools**	**28**	**45.90**	**23**	**46.94**
	3	**Transportation Problem**	**15**	**24.59**	**12**	**24.49**
	4	**Early Marriage**	**0**	**0.00**	**0**	**0.00**
	5	**No Specific Reason**	**7**	**11.48**	**4**	**8.16**

Table 69: Type of Agricultural Work Done by Women (Multiple Responses)

Block Name	Type of Work		Command		Non-Command	
			Number	%	Number	%
Gohand	1	Harvesting	28	46.67	23	57.50
	2	Help in Irrigation	31	51.67	27	67.50
	3	Crop Storage	19	31.67	23	57.50
	4	Sowing	15	25.00	17	42.50
	5	Cultivation/Weeding	9	15.00	8	20.00
	6	Help in Insecticide spray	8	13.33	13	32.50
Sarila	1	Harvesting	31	44.29	16	53.33
	2	Help in Irrigation	29	41.43	17	56.67
	3	Crop Storage	18	25.71	11	36.67
	4	Sowing	24	34.29	21	70.00
	5	Cultivation/Weeding	12	17.14	16	53.33
	6	Help in Insecticide spray	19	27.14	11	36.67
Sumerpur	1	Harvesting	25	50.00	26	52.00
	2	Help in Irrigation	22	44.00	27	54.00
	3	Crop Storage	22	44.00	28	56.00
	4	Sowing	19	38.00	22	44.00
	5	Cultivation/Weeding	13	26.00	14	28.00
	6	Help in Insecticide spray	11	22.00	12	24.00
Total	**1**	**Harvesting**	**84**	**46.67**	**65**	**54.17**
	2	**Help in Irrigation**	**82**	**45.56**	**71**	**59.17**
	3	**Crop Storage**	**59**	**32.78**	**62**	**51.67**
	4	**Sowing**	**58**	**32.22**	**60**	**50.00**
	5	**Cultivation/Weeding**	**34**	**18.89**	**38**	**31.67**

Block Name	Type of Work		Command		Non-Command	
			Number	%	Number	%
	6	**Help in Insecticide spray**	**38**	**21.11**	**36**	**30.00**

Table 70: Steps Taken by Women for Safe Storage of Foodgrains

Block Name	Steps		Command		Non-Command	
			Number	%	Number	%
Gohand	1	Use of Hemp Bag	43	71.67	34	85.00
	2	Use of Neem Leaves	36	60.00	34	85.00
	3	Use of Medicines	37	61.67	34	85.00
	4	Home Made Storage Tank	18	30.00	22	55.00
Sarila	1	Use of Hemp Bag	48	68.57	21	70.00
	2	Use of Neem Leaves	53	75.71	26	86.67
	3	Use of Medicines	26	37.14	13	43.33
	4	Home Made Storage Tank	24	34.29	19	63.33
Sumerpur	1	Use of Hemp Bag	29	58.00	33	66.00
	2	Use of Neem Leaves	36	72.00	35	70.00
	3	Use of Medicines	21	42.00	22	44.00
	4	Home Made Storage Tank	26	52.00	29	58.00
Total	**1**	**Use of Hemp Bag**	**120**	**66.67**	**88**	**73.33**
	2	**Use of Neem Leaves**	**125**	**69.44**	**95**	**79.17**
	3	**Use of Medicines**	**84**	**46.67**	**69**	**57.50**
	4	**Home Made Storage Tank**	**68**	**37.78**	**70**	**58.33**

Table 71: Who in the Family Looks-after Livestock (Multiple Response)

Block Name	Persons		Command		Non-Command	
			Number	%	Number	%
Gohand	1	Men	4	6.7	0	0.0
	2	Women	6	10.0	6	15.0
	3	Both	35	58.3	21	52.5
Sarila	1	Men	1	1.4	4	13.3
	2	Women	0	0.0	1	3.3
	3	Both	57	81.4	20	66.7

Block Name	Persons		Command		Non-Command	
			Number	%	Number	%
Sumerpur	1	Men	2	4.0	5	10.0
	2	Women	1	2.0	1	2.0
	3	Both	40	80.0	41	82.0
Total	**1**	**Men**	**7**	**3.9**	**9**	**7.5**
	2	**Women**	**7**	**3.9**	**8**	**6.7**
	3	**Both**	**132**	**73.3**	**82**	**68.3**

Table 72: Average Number of Hours perday Spent by Women in Household Activities

Block Name	Activities		Command	Non-Command
			Average no. of Hours per day	Average no. of Hours per day
Gohand	1	Cooking	1:35	1:37
	2	Care of Livestock	1:06	1:05
	3	Fetching Water	0:52	0:47
	4	Collecting Fuel wood	0:49	0:46
	5	Unpaid work on Own Farm	1:50	2:01
	6	Other Household Activities	2:10	2:15
		Total Hours	**8:22**	**8:31**
Sarila	1	Cooking	1:36	1:36
	2	Care of Livestock	1:17	1:14
	3	Fetching Water	0:49	0:39
	4	Collecting Fuel wood	0:50	0:40
	5	Unpaid work on Own Farm	2:14	2:03
	6	Other Household Activities	2:10	2:02
		Total Hours	**8:56**	**8:14**
Sumerpur	1	Cooking	1:43	1:51
	2	Care of Livestock	1:21	1:01
	3	Fetching Water	0:56	0:48
	4	Collecting Fuel wood	1:08	1:00
	5	Unpaid work on Own Farm	1:47	1:17
	6	Other Household Activities	1:58	1:44
		Total Hours	**8:53**	**7:41**

Block Name	Activities		Command	Non-Command
			Average no. of Hours per day	Average no. of Hours per day
District Total	1	Cooking	1:38	1:43
	2	Care of Livestock	1:15	1:05
	3	Fetching Water	0:52	0:46
	4	Collecting Fuel wood	0:54	0:51
	5	Unpaid work on Own Farm	2:00	1:46
	6	Other Household Activities	2:07	1:58
		Total Hours	8:46	8:09

Table 73: Difference in Working Conditions of Men and Women Workers

Block Name	Male/ Female	Per/day paid labour Agriculture (Av. Hours)	Rate of Daily Wages (Average Rs.)	No. of Working days / Year (Average	Perday paid labour in in other Activities (Av. Hours)	Rate of Daily Wages (Average Rs.)	No. of Working days/year (Average)
Command							
Gohand	Men	8	106.40	55.00	7.92	55.00	104.92
	Women	8	90.53	52.53	10.11	109.47	65.79
Sarila	Men	8	103.03	45.61	8.09	56.86	115.94
	Women	7	87.73	35.45	11.95	110.91	59.32
Sumerpur	Men	7	110.42	67.65	8.00	60.80	90.14
	Women	7	96.82	50.95	12.60	118.00	72.26
District Total	**Men**	**8**	**102.86**	**51.84**	**7.97**	**64.80**	**116.75**
	Women	**7**	**91.75**	**46.02**	**11.59**	**112.79**	**65.47**
Non-Command							
Gohand	Men	8	101.25	55.81	8.00	62.25	114.72
	Women	8	92.69	53.85	8.00	114.62	70.00
Sarila	Men	8	103.75	53.13	7.69	67.00	110.81
	Women	7	96.00	36.50	8.00	118.00	40.00
Sumerpur	Men	7	103.33	48.33	8.12	65.52	122.00
	Women	6	87.33	51.00	8.08	113.85	55.77
District Total	**Men**	**8**	**104.86**	**53.57**	**7.99**	**60.32**	**110.17**
	Women	**7**	**91.45**	**48.16**	**8.03**	**115.28**	**56.53**

Table 74: Problems of Women working as Paid Labour (Multiple Response)

Block Name	Type of Problems in				
		Agriculture related work	Nos.	In other Works	Nos.
Command					
Gohand	1	Less Working days	38	Go away work	29
	2	Low wages	21	Hard Work	14
	3	Do More work	38	Long Hours	17
	4	No Problem	10	No Problem	6
Sarila	1	Less Working days	36	Go away work	31
	2	Low wages	32	Hard Work	24
	3	Do More work	17	Long Hours	14
	4	No Problem	10	No Problem	9
Sumerpur	1	Less Working days	35	Go away work	33
	2	Low wages	29	Hard Work	29
	3	Do More work	16	Long Hours	17
	4	No Problem	7	No Problem	9
District Total	1	Less Working days	109	Go away work	93
	2	Low wages	82	Hard Work	67
	3	Do More work	71	Long Hours	48
	4	No Problem	27	No Problem	24
Non-Command					
Gohand	1	Less Working days	41	Go away work	36
	2	Low wages	24	Hard Work	18
	3	Do More work	0	Long Hours	21
	4	No Problem	8	No Problem	9
Sarila	1	Less Working days	39	Go away work	35
	2	Low wages	36	Hard Work	27
	3	Do More work	18	Long Hours	19
	4	No Problem	13	No Problem	11
Sumerpur	1	Less Working days	45	Go away work	37
	2	Low wages	32	Hard Work	32
	3	Do More work	18	Long Hours	19
	4	No Problem	5	No Problem	8

Block Name	Type of Problems in				
		Agriculture related work	Nos.	In other Works	Nos.
District Total	1	Less Working days	125	Go away work	108
	2	Low wages	92	Hard Work	77
	3	Do More work	36	Long Hours	59
	4	No Problem	26	No Problem	28

Table 75: Average Annual Savings of Women for self, if they have separate Income

Block Name	Separate Income		AverageAnnual Savings for self (Rs.)	
			Savings	No Savings
Command				
Gohand	Yes	1	2000	-
	No	59	NA	-
Sarila	Yes			-
	No	70	NA	-
Sumerpur	Yes	2	15000	-
	No	48	NA	-
District Total	Yes	3	10667	-
	No	177	NA	-
Non-Command				
Gohand	Yes	0	0	-
	No	40	NA	-
Sarila	Yes	0	0	-
	No	30	NA	-
Sumerpur	Yes	0	0	-
	No	50	NA	-
District Total	Yes	0	0	-
	No	120		-

Table 76: Share Family Expences from Self-Income: (Multiple Response) **Multiple Response**

Block Name	Item of Expences		Command		Non-Command	
			Number	%	Number	%
Gohand	1	Health	11	18.3	9	22.50
	2	Food	18	30.0	13	32.50
	3	Clothes	14	23.3	10	25.00
	4	Education	13	21.7	5	12.50
Sarila	1	Health	14	20.0	4	13.33
	2	Food	16	22.9	9	30.00
	3	Clothes	14	20.0	6	20.00
	4	Education	4	5.7	13	43.33
Sumerpur	1	Health	9	1.80	7	14.00
	2	Food	12	2.40	11	22.00
	3	Clothes	10	2.00	10	20.00
	4	Education	6	1.20	7	14.00
District Total	1	Health	34	18.89	20	16.67
	2	Food	46	25.56	33	27.50
	3	Clothes	38	21.11	26	21.67
	4	Education	23	12.78	25	20.83

Table 77: Average Annual Financial Benefits from SHG, if Member

Block Name	SHG Member	No.	%	Average Annual Benefit (Rs.)
Command				
Gohand	Yes	0	NA	NA
	No	60	100.00	NA
Sarila	Yes	0	NA	NA
	No	70	100.00	NA
Sumerpur	Yes	0	NA	NA
	No	50	100.00	NA
District Total	**Yes**	**0**	**NA**	**NA**
	No	**180**	**100.00**	**NA**
Non-Command				
Gohand	Yes	0	NA	NA

Block Name	SHG Member	No.	%	Average Annual Benefit (Rs.)
	No	40	100.00	NA
Sarila	Yes	0	NA	NA
	No	30	100.00	NA
Sumerpur	Yes	0	NA	NA
	No	50	100.00	NA
District Total	**Yes**	**0**	**NA**	**NA**
	No	**120**	**100.00**	**NA**

Table 78: Working in Any Community's Service Organization and Type of Activities

Block Name	Working in CSO	No.	%	Type of Activities
Command				
Gohand	Yes	0	0	-
	No	60	100.00	-
Sarila	Yes	0	0	-
	No	70	100.00	-
Sumerpur	Yes	0	0	-
	No	50	100.00	-
District Total	**Yes**	**0**	**0**	**-**
	No	**180**	**100.00**	**-**
Non-Command				
Gohand	Yes	0	0	-
	No	40	100.00	-
Sarila	Yes	0	0	-
	No	30	100.00	-
Sumerpur	Yes	0	0	-
	No	50	100.00	-
District Total	**Yes**	**0**	**0**	**-**
	No	**300**	**100.00**	**-**

Table 79: Women Get Reasonable Importance in Case they are Member of Panchayat or Water Users Association

Block Name	Membership	Yes	No	Get Importance			
				Yes	%	No	%
Command							
Gohand	Panchayat or Water Users Association	8	52	7	87.5	1	12.5
Sarila	Panchayat or Water Users Association	1	69	1	100.0	0	0.0
Sumerpur	Panchayat or Water Users Association	1	49	1	100.0	0	0.0
District Total	**Panchayat or Water Users Association**	**10**	**170**	**9**	**90.0**	**1**	**10.0**
Non-Command							
Gohand	Panchayat or Water Users Association	2	38	2	100.0	0	0.0
Sarila	Panchayat or Water Users Association	0	30	0	0.0	0	0.0
Sumerpur	Panchayat or Water Users Association	0	50	0	0.0	0	0.0
District Total	**Panchayat or Water Users Association**	**2**	**118**	**2**	**100.0**	**0**	**0**

Table 80: Social Problems that Affect Women in village

Block Name		Problems	Command				Non-Command			
			Effect on Women							
			Yes	%	No	%	Yes	%	No	%
Gohand	1	Voilence Against Women	11	18.3	49	81.7	14	35.0	26	65.0
	2	Alcoholic Husband	50	83.3	10	16.7	33	82.5	7	17.5
	3	Strict Behaviour of In-laws	56	93.3	4	6.7	35	87.5	5	12.5
	4	Low Status of Women in Family	60	100.0	0	0.0	40	100.0	0	0.0
	5	Insecure Environment	48	80.0	12	20.0	34	85.0	6	15.0
Sarila	1	Voilence Against Women	2	2.9	68	97.1	0	0.0	30	100.0
	2	Alcoholic Husband	66	94.3	4	5.7	29	96.7	1	3.3
	3	Strict Behaviour of In-laws	69	98.6	1	1.4	22	73.3	8	26.7
	4	Low Status of Women in Family	70	100.0	0	0.0	30	100.0	0	0.0
	5	Insecure Environment	58	82.9	12	17.1	26	86.7	4	13.3
Sumerpur	1	Voilence Against Women	0	0.0	50	100.0	7	14.0	43	86.0
	2	Alcoholic Husband	39	78.0	11	22.0	47	94.0	3	6.0
	3	Strict Behaviour of In-laws	38	76.0	12	24.0	43	86.0	7	14.0
	4	Low Status of Women in Family	50	100.0	0	0.0	50	100.0	0	0.0

Block Name	Problems		Command				Non-Command			
			Effect on Women							
			Yes	%	No	%	Yes	%	No	%
	5	Insecure Environment	44	88.0	6	12.0	44	88.0	6	12.0
District Total	**1**	**Voilence Against Women**	**13**	**7.2**	**167**	**92.8**	**21**	**17.5**	**99**	**82.5**
	2	**Alcoholic Husband**	**155**	**86.1**	**25**	**13.9**	**109**	**90.8**	**11**	**9.2**
	3	**Strict Behaviour of In-laws**	**163**	**90.6**	**17**	**9.4**	**100**	**83.3**	**20**	**16.7**
	4	**Low Status of Women in Family**	**180**	**100.0**	**0**	**0.0**	**120**	**100.0**	**0**	**0.0**
	5	**Insecure Environment**	**150**	**83.3**	**30**	**16.7**	**104**	**86.7**	**16**	**13.3**

Table 81: Voting in Elections

Block Name	Elections for:	Command				Non-Command			
		Voted				Voted			
		Yes	%	No	%	Yes	%	No	%
Gohand	Gram Panchayat / Vidhan Sabha / Lok Sabha	59	98.3	1	1.7	39	97.5	1	2.5
Sarila	Gram Panchayat / Vidhan Sabha / Lok Sabha	66	94.3	4	5.7	29	96.7	1	3.3
Sumerpur	Gram Panchayat / Vidhan Sabha / Lok Sabha	47	94.0	3	6.0	47	94.0	3	6.0
District Total	**Gram Panchayat / Vidhan Sabha / Lok Sabha**	**172**	**95.6**	**8**	**4.4**	**115**	**95.8**	**5**	**4.2**

Jalaun

Table 1: Castewise Landholding Size (in Percentage)

Block Name	Land Holding Size	General		OBC		SC		ST		Total
		No.	(%)	No.	(%)	No.	(%)	No.	(%)	
Command										
Jalaun	Landless	2	28.57	4	57.14	1	14.29	0	0.00	7
	Marginal	4	21.05	11	57.89	4	21.05	0	0.00	19
	Small	7	28.00	14	56.00	4	16.00	0	0.00	25
	Large	2	22.22	6	66.67	0	0.00	1	11.11	9
	Total	**15**	**25.00**	**35**	**58.33**	**9**	**15.00**	**1**	**1.67**	**60**
Madhogarh	Landless	1	12.50	0	0.00	7	87.50	0	0.00	8
	Marginal	10	34.48	10	34.48	9	31.03	0	0.00	29
	Small	5	33.33	8	53.33	1	6.67	1	6.67	15
	Large	6	75.00	0	0.00	2	25.00	0	0.00	8
	Total	**22**	**36.67**	**18**	**30.00**	**19**	**31.67**	**1**	**1.67**	**60**
Rampura	Landless	3	50.00	2	33.33	1	16.67	0	0.00	6
	Marginal	6	30.00	8	40.00	6	30.00	0	0.00	20
	Small	6	60.00	4	40.00	0	0.00	0	0.00	10
	Large	9	64.29	5	35.71	0	0.00	0	0.00	14
	Total	**24**	**48.00**	**19**	**38.00**	**7**	**14.00**	**0**	**0.00**	**50**
District Total	Landless	6	28.57	6	28.57	9	42.86	0	0.00	21
	Marginal	20	29.41	29	42.65	19	27.94	0	0.00	68
	Small	18	36.00	26	52.00	5	10.00	1	2.00	50
	Large	17	54.84	11	35.48	2	6.45	1	3.23	31
	Total	**61**	**35.88**	**72**	**42.35**	**35**	**20.59**	**2**	**1.18**	**170**
Non-Command										
Jalaun	Landless	1	33.33	0	0.00	1	33.33	1	33.33	3
	Marginal	2	13.33	6	40.00	7	46.67	0	0.00	15
	Small	3	25.00	3	25.00	6	50.00	0	0.00	12

	Large	4	40.00	4	40.00	2	20.00	0	0.00	10
	Total	**10**	**25.00**	**13**	**32.50**	**16**	**40.00**	**1**	**2.50**	**40**
Madhogarh	Landless	2	50.00	2	50.00	0	0.00	0	0.00	4
	Marginal	4	22.22	13	72.22	1	5.56	0	0.00	18
	Small	1	11.11	5	55.56	3	33.33	0	0.00	9
	Large	4	44.44	4	44.44	1	11.11	0	0.00	9
	Total	**11**	**27.50**	**24**	**60.00**	**5**	**12.50**	**0**	**0.00**	**40**
Rampura	Landless	2	28.57	2	28.57	2	28.57	1	14.29	7
	Marginal	6	37.50	9	56.25	1	6.25	0	0.00	16
	Small	5	31.25	8	50.00	2	12.50	1	6.25	16
	Large	5	45.45	6	54.55	0	0.00	0	0.00	11
	Total	**18**	**36.00**	**25**	**50.00**	**5**	**10.00**	**2**	**4.00**	**50**
District Total	Landless	5	35.71	4	28.57	3	21.43	2	14.29	14
	Marginal	12	24.49	28	57.14	9	18.37	0	0.00	49
	Small	9	24.32	16	43.24	11	29.73	1	2.70	37
	Large	13	43.33	14	46.67	3	10.00	0	0.00	30
	Total	**39**	**30.00**	**62**	**47.69**	**26**	**20.00**	**3**	**2.31**	**130**

(Definition : Marginal farmers upto 1 Ha., small farmers up to 2 Ha. and Large farmers above 2 Ha.)

Table 2: Type of Family-Man Headed, Women Headed & Joint or Single

Block Name	Type of family	Male		Female		Total
		No.	(%)	No.	(%)	
Comaand						
Jalaun	Joint	23	95.83	1	4.17	24
	Single	33	91.67	3	8.33	36
	Total	**56**	**93.33**	**4**	**6.67**	**60**
Madhogarh	Joint	17	100.00	0	0.00	17
	Single	38	88.37	5	11.63	43
	Total	**55**	**91.67**	**5**	**8.33**	**60**

Block Name	Type of family	Male		Female		Total
		No.	(%)	No.	(%)	
Rampura	Joint	23	100.00	0	0.00	23
	Single	23	85.19	4	14.81	27
	Total	**46**	**92.00**	**4**	**8.00**	**50**
Total	**Joint**	**63**	**98.44**	**1**	**1.56**	**64**
	Single	**94**	**88.68**	**12**	**11.32**	**106**
	Total	**157**	**92.35**	**13**	**7.65**	**170**
Non-Comaand						
Jalaun	Joint	18	100.00	0	0.00	18
	Single	17	77.27	5	22.73	22
	Total	**35**	**87.50**	**5**	**12.50**	**40**
Madhogarh	Joint	12	92.31	1	7.69	13
	Single	25	92.59	2	7.41	27
	Total	**37**	**92.50**	**3**	**7.50**	**40**
Rampura	Joint	11	91.67	1	8.33	12
	Single	31	81.58	7	18.42	38
	Total	**42**	**84.00**	**8**	**16.00**	**50**
Total	**Joint**	**41**	**95.35**	**2**	**4.65**	**43**
	Single	**73**	**83.91**	**14**	**16.09**	**87**
	Total	**114**	**87.69**	**16**	**12.31**	**130**

Table 3: Sex-wise Number of Family Members (above 7 Years and Number and percentage of Literates)

Name of Block	Persons (7 years & above)			Literate people			Literacy percentage		
	Male	Female	Total	Male	Female	Total	Male	Female	Total
Comaand									
Jalaun	172	152	324	149	108	257	86.63	71.05	79.32
Madhogarh	164	138	302	137	100	237	83.54	72.46	78.48
Rampura	164	151	315	138	121	259	84.15	80.13	82.22
Total	**500**	**441**	**941**	**424**	**329**	**753**	**84.80**	**74.60**	**80.02**
Non-Comaand									

Name of Block	Persons (7 years & above)			Literate people			Literacy percentage		
	Male	Female	Total	Male	Female	Total	Male	Female	Total
Jalaun	103	96	199	97	83	180	94.17	86.46	90.45
Madhogarh	106	95	201	83	59	142	78.30	62.11	70.65
Rampura	146	121	267	113	72	185	77.40	59.50	69.29
Total	**355**	**312**	**667**	**293**	**214**	**507**	**82.54**	**68.59**	**76.01**

Table 4: Living Conditions: Type of House, Toilet Facility and Electric Connection

Name of Block	Type of House	Toilet Facility (%)						Total	Electricity Connection (%)			
		No Toilet		Pit Toilet		Public Toilet			Yes		No	
		No.	(%)	No.	(%)	No.	(%)		No.	(%)	No.	(%)
Command												
Jalaun	Kuchha	19	82.61	3	13.04	1	4.35	23	11	47.83	12	52.17
	Pacca	5	33.33	9	60.00	1	6.67	15	8	53.33	7	46.67
	Kuchha/Pacca	10	47.62	11	52.38	0	0.00	21	13	61.90	8	38.10
	Chhappar	1	100.00	0	0.00	0	0.00	1	0	0.00	1	100.00
	Total	**35**	**58.33**	**23**	**38.33**	**2**	**3.33**	**60**	**32**	**53.33**	**28**	**46.67**
Madhogarh	Kuchha	24	88.89	3	11.11	0	0.00	27	12	44.44	15	55.56
	Pacca	8	42.11	11	57.89	0	0.00	19	10	52.63	9	47.37
	Kuchha/Pacca	8	57.14	6	42.86	0	0.00	14	10	71.43	4	28.57
	Chhappar	0	0.00	0	0.00	0	0.00	0	0	0.00	0	0.00
	Total	**40**	**66.67**	**20**	**33.33**	**0**	**0.00**	**60**	**32**	**53.33**	**28**	**46.67**
Rampura	Kuchha	18	94.74	1	5.26	0	0.00	19	16	84.21	3	15.79
	Pacca	14	63.64	8	36.36	0	0.00	22	20	90.91	2	9.09
	Kuchha/Pacca	9	100.00	0	0.00	0	0.00	9	8	88.89	1	11.11
	Chhappar	0	0.00	0	0.00	0	0.00	0	0	0.00	0	0.00
	Total	**41**	**82.00**	**9**	**18.00**	**0**	**0.00**	**50**	**44**	**88.00**	**6**	**12.00**
District Total	**Kuchha**	**61**	**88.41**	**7**	**10.14**	**1**	1.45	**69**	**39**	**56.52**	**30**	**43.48**
	Pacca	**27**	**48.21**	**28**	**50.00**	**1**	1.79	**56**	**38**	**67.86**	**18**	**32.14**
	Kuchha/Pacca	**27**	**61.36**	**17**	**38.64**	**0**	0.00	**44**	**31**	**70.45**	**13**	**29.55**
	Chhappar	**1**	**100.00**	**0**	**0.00**	**0**	0.00	**1**	**0**	**0.00**	**1**	**100.00**

Name of Block	Type of House	Toilet Facility (%)						Total	Electricity Connection (%)			
		No Toilet		Pit Toilet		Public Toilet			Yes		No	
		No.	(%)	No.	(%)	No.	(%)		No.	(%)	No.	(%)
	Total	**116**	**68.24**	**52**	**30.59**	**2**	**1.18**	**170**	**108**	**63.53**	**62**	**36.47**
Non-Command												
Jalaun	Kuchha	7	70.00	3	30.00	0	0.00	10	3	30.00	7	70.00
	Pacca	5	38.46	8	61.54	0	0.00	13	3	23.08	10	76.92
	Kuchha/Pacca	13	81.25	3	18.75	0	0.00	16	11	68.75	5	31.25
	Chhappar	1	100.00	0	0.00	0	0.00	1	0	0.00	1	100.00
	Total	**26**	**65.00**	**14**	**35.00**	**0**	**0.00**	**40**	**17**	**42.50**	**23**	**57.50**
Madhogarh	Kuchha	20	90.91	2	9.09	0	0.00	22	5	22.73	17	77.27
	Pacca	3	75.00	1	25.00	0	0.00	4	2	50.00	2	50.00
	Kuchha/Pacca	12	85.71	2	14.29	0	0.00	14	5	35.71	9	64.29
	Chhappar	0	0.00	0	0.00	0	0.00	0	0	0.00	0	0.00
	Total	**35**	**87.50**	**5**	**12.50**	**0**	**0.00**	**40**	**12**	**30.00**	**28**	**70.00**
Rampura	Kuchha	24	85.71	4	14.29	0	0.00	28	12	42.86	16	57.14
	Pacca	5	50.00	5	50.00	0	0.00	10	3	30.00	7	70.00
	Kuchha/Pacca	10	90.91	1	9.09	0	0.00	11	4	36.36	7	63.64
	Chhappar	1	100.00	0	0.00	0	0.00	1	0	0.00	1	100.00
	Total	**40**	**80.00**	**10**	**20.00**	**0**	**0.00**	**50**	**19**	**38.00**	**31**	**62.00**
District Total	**Kuchha**	**51**	**85.00**	**9**	**15.00**	**0**	0.00	**60**	**20**	**33.33**	**40**	**66.67**
	Pacca	**13**	**48.15**	**14**	**51.85**	**0**	0.00	**27**	**8**	**29.63**	**19**	**70.37**
	Kuchha/Pacca	**35**	**85.37**	**6**	**14.63**	**0**	0.00	**41**	**20**	**48.78**	**21**	**51.22**
	Chhappar	**2**	**100.00**	**0**	**0.00**	**0**	0.00	**2**	**0**	**0.00**	**2**	**100.00**
	Total	**101**	**77.69**	**29**	**22.31**	**0**	**0.00**	**130**	**48**	**36.92**	**82**	**63.08**

Table 5: Fuel Used for Cooking (in Percentage)

Block Name	fuel for Cooking												
	Firewood		Cow dung Cake		firewood/cow dung cake		firewood / LPG		Kerosene		LPG		Total
	No.	(%)	No.	(%)	No.	(%)	No.	(%)	No.	(%)	No.	(%)	
Command													
Jalaun	38	63.33	5	8.33	11	18.33	2	3.33	0	0.00	4	6.67	60
Madhogarh	43	71.67	4	6.67	4	6.67	5	8.33	2	3.33	2	3.33	60
Rampura	26	52.00	5	10.00	17	34.00	2	4.00	0	0.00	0	0.00	50
Total	**107**	**62.94**	**14**	**8.24**	**32**	**18.82**	**9**	**5.29**	**2**	**1.18**	**6**	**3.53**	**170**
Non-Command													
Jalaun	25	62.50	2	5.00	8	20.00	4	10.00	1	2.50	0	0.00	40
Madhogarh	27	67.50	7	17.50	5	12.50	1	2.50	0	0.00	0	0.00	40
Rampura	35	70.00	7	14.00	7	14.00	0	0.00	0	0.00	1	2.00	50
Total	**87**	**66.92**	**16**	**12.31**	**20**	**15.38**	**5**	**3.85**	**1**	**0.77**	**1**	**0.77**	**130**

Table 6: Source and Quality of Drinking Water (in Percentage)

Block Name	Source of Drinking Water (%)										Total	Quality of Drinking Water (%)					
	Government Handpump		Government Tap		Open well/ Pond		Private Handpamp		Private Tap			Clean		Unclean		Iron affected	
	No.	(%)	No.	(%)	No.	(%)	No.	(%)	No.	(%)		No.	(%)	No.	(%)	No.	(%)
Command																	
Jalaun	37	61.67	2	3.33	1	1.67	15	25.00	5	8.33	60	58	96.67	0	0.00	2	3.33
Madhogarh	43	71.67	0	0.00	1	1.67	14	23.33	2	3.33	60	60	100.00	0	0.00	0	0.00
Rampura	45	90.00	1	2.00	2	4.00	1	2.00	1	2.00	50	49	98.00	1	2.00	0	0.00
Total	**125**	**73.53**	**3**	**1.76**	**4**	**2.35**	**30**	**17.65**	**8**	**4.71**	**170**	**167**	**98.24**	**1**	**0.59**	**2**	**1.18**
Non-Command																	
Jalaun	27	67.50	0	0.00	2	5.00	11	27.50	0	0.00	40	40	100.00	0	0.00	0	0.00
Madhogarh	36	90.00	0	0.00	1	2.50	2	5.00	1	2.50	40	40	100.00	0	0.00	0	0.00
Rampura	38	76.00	3	6.00	0	0.00	8	16.00	1	2.00	50	49	98.00	1	2.00	0	0.00
Total	**101**	**77.69**	**3**	**2.31**	**3**	**2.31**	**21**	**16.15**	**2**	**1.54**	**130**	**129**	**99.23**	**1**	**0.77**	**0**	**0.00**

Table 7: Family Assets : Transport (%)

Block Name	Tractor		Bullock cart		Tempo		Car		Moped/Bike		Bicycle		Nill		Total Owning
	No.	(%)	No.	(%)	No.	(%)	No.	(%)	No.	(%)	No.	(%)	No.	(%)	
Command															
Jalaun	8	18.60	0	0.00	0	0.00	0	0.00	20	46.51	37	86.05	17	28.33	43
Madhogarh	5	16.67	1	3.33	0	0.00	1	3.33	12	40.00	24	80.00	30	50.00	30
Rampura	5	14.29	0	0.00	0	0.00	2	5.71	15	42.86	34	97.14	15	30.00	35
Total	**18**	**16.67**	**1**	**0.93**	**0**	**0.00**	**3**	**2.78**	**47**	**43.52**	**95**	**87.96**	**62**	**36.47**	**108**
Non-Command															
Jalaun	5	23.81	0	0.00	1	4.76	2	9.52	11	52.38	16	76.19	19	47.50	21
Madhogarh	1	5.56	0	0.00	0	0.00	0	0.00	4	22.22	18	100.00	22	55.00	18
Rampura	4	17.39	1	4.35	0	0.00	0	0.00	12	52.17	18	78.26	27	54.00	23
Total	**10**	**16.13**	**1**	**1.61**	**1**	**1.61**	**2**	**3.23**	**27**	**43.55**	**52**	**83.87**	**68**	**22.67**	**62**

Table 8: Family Assets : Agricultural Implements

Block Name	Tractor	Ferrying trolley	Woodn plow	Harrow	Thresher	Pump Set	Other	Nill	Total Owning
Command									
Jalaun	8	3	0	1	1	11	10	35	25
Madhogarh	5	2	0	3	3	5	6	48	12
Rampura	5	5	3	2	4	1	5	38	22
Total	**18**	**10**	**3**	**6**	**8**	**17**	**21**	**121**	**59**
Non-Command									
Jalaun	5	6	0	2	4	7	6	26	14
Madhogarh	1	3	2	1	0	3	2	32	8
Rampura	4	1	1	1	1	9	1	39	1
Total	**10**	**10**	**3**	**4**	**5**	**19**	**9**	**97**	**23**

Table 9: Family Assets: Ownership of Livestock

Block Name	Livestock	Command			Non-Command		
		No. of Families Owning	No. of Livestock	Average Livestock per Family	No. of Families Owning	No. of Livestock	Average Livestock per Family
Jalaun	Cow	34	63	1.9	25	40	1.6
	Buffalo	34	88	2.6	28	61	2.2
	Goat/Sheep	8	45	5.6	7	35	5.0
	Bullock	0	0	0.0	0	0	0.0
	Total owning Livestock	**48**	**196**	**4.1**	**33**	**136**	**4.1**
Madhogarh	Cow	24	46	1.9	24	56	2.3
	Buffalo	38	79	2.1	26	59	2.3
	Goat/Sheep	7	43	6.1	7	35	5.0
	Bullock	0	0	0.0	2	4	2.0
	Total owning Livestock	**48**	**168**	**3.5**	**34**	**154**	**4.5**
Rampura	Cow	23	40	1.7	22	36	1.6
	Buffalo	39	79	2.0	32	83	2.6
	Goat/Sheep	6	41	6.8	5	23	4.6
	Bullock	2	4	2.0	1	2	2.0
	Total owning Livestock	**47**	**164**	**3.5**	**41**	**144**	**3.5**
District Total	**Cow**	**81**	**149**	**1.8**	**71**	**132**	**1.9**
	Buffalo	**111**	**246**	**2.2**	**86**	**203**	**2.4**
	Goat/Sheep	**21**	**129**	**6.1**	**19**	**93**	**4.9**
	Bullock	**2**	**4**	**2.0**	**3**	**6**	**2.0**
	Total owning Livestock	**143**	**528**	**3.7**	**108**	**434**	**4.0**

Table 10 : Source-wise Average Gross Annual Income, Expenditure and Net Income per Family

Block Name	*Source*	Total Income (Rs. In Average)	Total Expenditure (Rs. In Average)	Net Income (Rs. In Average)	Total Income (Rs. In Average)	Total Expenditure (Rs. In Average)	Net Income (Rs. In Average)
		Command			**Non-Command**		
Jalaun	Agriculture	48566	23151	25415	49622	24281	25341
	Animal Husbandry	43573	18215	25357	42300	16900	25400
	Sevice	125833	34500	91333	102400	39000	63400
	Wage labor	41350	6200	35150	39583	8333	31250
	Other Business (shop / Home industry)	52429	19214	33214	48111	12000	36111
	Total Average	**62350**	**20256**	**42094**	**56403**	**20103**	**36300**
Madhogarh	Agriculture	38767	19106	19661	43528	21611	21917
	Animal Husbandry	48500	21000	27500	41143	17857	23286
	Sevice	158925	38842	120083	100300	33600	66700
	Wage labor	38565	6217	32348	42071	6107	35964
	Other Business (shop / Home industry)	84545	40636	43909	63625	22750	40875
	Total Average	**73860**	**25160**	**48700**	**58133**	**20385**	**37748**
Rampura	Agriculture	61524	29952	31571	46349	21791	24558
	Animal Husbandry	61500	23000	38500	59091	23455	35636
	Sevice	110000	32308	77692	102800	41000	61800
	Wage labor	51530	10650	40880	37176	4235	32941
	Other Business (shop / Home industry) / Home industry)	59056	18000	41056	47969	15406	32563
	Total Average	**68722**	**22782**	**45940**	**58677**	**21177**	**37500**
District Total Average	**Agriculture**	**48871**	**23695**	**25176**	**46517**	**22529**	**23988**
	Animal Husbandry	**49594**	**20282**	**29313**	**48607**	**19714**	**28893**
	Sevice	**132003**	**35261**	**96742**	**101450**	**36800**	**64650**
	Wage labor	**43565**	**7619**	**35946**	**39442**	**5988**	**33453**
	Other Business (shop / Home industry) / Home industry)	**63419**	**24186**	**39233**	**51803**	**16258**	**35545**
	Total Average	**67490**	**22209**	**45282**	**57564**	**20258**	**37306**

Table 11: Annual Average Expenditure on Education, Health, Consumption etc.

Block Name	Item of Expenditure	Command		Non-Command	
		No. of Families	Average Expenditure per family	No. of Families	Average Expenditure per family
Jalaun	Education	47	5023	28	5589
	Health	60	4819	40	4538
	Consumption Related	60	34900	40	33375
	Other	57	7123	38	8408
Madhogarh	Education	44	5750	26	5838
	Health	60	3523	40	3885
	Consumption Related	60	33268	40	33488
	Other	57	4763	40	4698
Rampura	Education	40	7886	33	4628
	Health	50	7170	50	3410
	Consumption Related	50	40936	50	31800
	Other	48	11150	48	2917
District Total	**Education**	**131**	**6142**	**87**	**5299**
	Health	**170**	**5053**	**130**	**3903**
	Consumption Related	**170**	**36099**	**130**	**32804**
	Other	**162**	**7486**	**126**	**5138**

Table 12 : Annual Savings: Number of Families who saved Money, Place deposited and Average Savings per family.

Block Name	Savings Deposited in						Total Average Saving		
	Bank		Post office		Others or yourself				
	No. of Families	Saving Amount	No. of Families	Saving Amount	No. of Families	Saving Amount	Saving Amount	No. of Families	Average Saving
Command									
Jalaun	3	5600	1	2000	6	9867	17467	10	1747
Madhogarh	6	8600	1	2300	7	11327	22227	14	1588
Rampura	7	12600	1	1800	1	2500	16900	9	1878
District Total	**16**	**26800**	**3**	**6100**	**14**	**23694**	**56594**	**33**	**1715**
Non-Command									
Jalaun	2	3200	0	0	3	4833	8033	5	1607
Madhogarh	2	2200	0	0	4	6373	8573	6	1429
Rampura	3	5300	1	2200	0	0	7500	4	1875

Block Name	Savings Deposited in						Total Average Saving		
	Bank		Post office		Others or yourself				
	No. of Families	Saving Amount	No. of Families	Saving Amount	No. of Families	Saving Amount	Saving Amount	No. of Families	Average Saving
District Total	**7**	**10700**	**1**	**2200**	**7**	**11206**	**24106**	**15**	**1607**

Table 13 : Number of Indebted Families, Average Loan and Average Outstanding per family.

Block Name	Command				Non-Command			
	Loan		Current Outstanding		Loan		Current Outstanding	
	Total No. of Indebted HH.	Average Loan	Total No. of Indebted HH.	Average Current Outstanding	Total No. of Indebted HH.	Average Loan	Total No. of Indebted HH.	Average Current Outstanding
Jalaun	15	49667	15	47000	21	66143	21	55000
Madhogarh	19	50789	19	50000	11	41636	11	39591
Rampura	7	62143	7	62143	12	37500	12	37500
District (Average)	**41**	**52317**	**41**	**50976**	**44**	**52205**	**44**	**46375**

Table 13 : Number of Indebted Families, Purpose wise, Sourcewise average Loan and Average Outstanding.

Name of Block	Source of Loan	Command						Non-Command					
		Bank		Money Lender		Relative/Friend		Bank		Money Lender		Relative/Friend	
		Average Loan Amount per Indebted H.H.	Average Current Outstanding	Average Loan Amount per Indebted H.H.	Average Current Outstanding	Average Loan Amount per Indebted H.H.	Average Current Outstanding	Average Loan Amount per Indebted H.H.	Average Current Outstanding	Average Loan Amount per Indebted H.H.	Average Current Outstanding	Average Loan Amount per Indebted H.H.	Average Current Outstanding
Jalaun	Consumption	20000	20000	0	0	0	0	20000	20000	0	0	0	0
	Health	0	0	0	0	0	0	0	0	0	0	0	0
	Education	45000	35000	0	0	0	0	0	0	0	0	0	0
	Production	57000	57000	0	0	0	0	61875	47500	0	0	0	0
	Marriage Related	25000	25000	40000	20000	0	0	94750	93750	0	0	0	0
	No. of Household indebted	**14**	**14**	**1**	**1**	**0**	**0**	**21**	**21**	**0**	**0**	**0**	**0**
	Total Loan	**705000**	**685000**	**40000**	**20000**	**0**	**0**	**1389000**	**1155000**	**0**	**0**	**0**	**0**
	Average Loan	**50357**	**48929**	**40000**	**20000**	**-**	**-**	**66143**	**55000**	**-**	**-**	**-**	**-**
Madhogarh	Consumption	0	0	12500	12500	0	0	0	0	25000	25000	0	0
	Health	0	0	4000	4000	0	0	0	0	0	0	0	0
	Education	0	0	0	0	0	0	0	0	0	0	0	0

Name of Block	Source of Loan	Command						Non-Command					
		Bank		Money Lender		Relative/Friend		Bank		Money Lender		Relative/Friend	
		Average Loan Amount per Indebted H.H.	Average Current Outstanding	Average Loan Amount per Indebted H.H.	Average Current Outstanding	Average Loan Amount per Indebted H.H.	Average Current Outstanding	Average Loan Amount per Indebted H.H.	Average Current Outstanding	Average Loan Amount per Indebted H.H.	Average Current Outstanding	Average Loan Amount per Indebted H.H.	Average Current Outstanding
	Production	58500	57563	0	0	0	0	45889	43389	20000	20000	0	0
	Marriage Related	0	0	0	0	0	0	0	0	0	0	0	0
	No. of Household indebted	**16**	**16**	**3**	**3**	**0**	**0**	**9**	**9**	**2**	**2**	**0**	**0**
	Total Loan	**936000**	**921000**	**29000**	**29000**	**0**	**0**	**413000**	**390500**	**45000**	**45000**	**0**	**0**
	Average Loan	**58500**	**57563**	**9667**	**9667**	**-**	**-**	**45889**	**43389**	**22500**	**22500**	**-**	**-**
Rampura	Consumption	0	0	25000	25000	0	0	0	0	15000	15000	0	0
	Health	0	0	0	0	0	0	0	0	0	0	0	0
	Education	0	0	0	0	0	0	0	0	0	0	0	0
	Production	68333	68333	0	0	0	0	39545	39545	0	0	0	0
	Marriage Related	0	0	0	0	0	0	0	0	0	0	0	0
	No. of Household indebted	**6**	**6**	**1**	**1**	**0**	**0**	**11**	**11**	**1**	**1**	**0**	**0**
	Total Loan	**410000**	**410000**	**25000**	**25000**	**0**	**0**	**435000**	**435000**	**15000**	**15000**	**0**	**0**
	Average Loan	**68333**	**68333**	**25000**	**25000**	**-**	**-**	**39545**	**39545**	**15000**	**15000**	**-**	**-**
District Total	**Consumption**	**20000**	**20000**	**16667**	**16667**	**0**	**0**	**20000**	**20000**	**20000**	**20000**	**0**	**0**
	Health	**0**	**0**	**4000**	**4000**	**0**	**0**	**0**	**0**	**0**	**0**	**0**	**0**
	Education	**45000**	**35000**	**0**	**0**	**0**	**0**	**0**	**0**	**0**	**0**	**0**	**0**
	Production	**59875**	**59406**	**0**	**0**	**0**	**0**	**51056**	**44042**	**20000**	**20000**	**0**	**0**
	Marriage Related	**25000**	**25000**	**40000**	**20000**	**0**	**0**	**94750**	**93750**	**0**	**0**	**0**	**0**
	No. of Household indebted	**36**	**36**	**5**	**5**	**0**	**0**	**41**	**41**	**3**	**3**	**0**	**0**
	Total Loan	**2051000**	**2051000**	**2051000**	**2051000**	**0**	**0**	**2237000**	**1980500**	**60000**	**60000**	**0**	**0**
	Average Loan	**56972**	**56972**	**410200**	**410200**	**-**	**-**	**54561**	**48305**	**20000**	**20000**	**-**	**-**

Table 14 : Condition of Poverty

Block Name	No money for treatment of illness	No money for daughters marriage	No money for school fees of children	No money for school fees / daughters marriage / treatment	Other	Total
Command						
Jalaun	15	35	8	0	2	60
Madhogarh	29	22	7	0	2	60
Rampura	17	28	4	0	1	50
Total	**61**	**85**	**19**	**0**	**5**	**170**
Non-Command						
Jalaun	10	25	4	0	1	40
Madhogarh	9	25	5	0	1	40
Rampura	10	31	4	1	4	50
Total	**29**	**81**	**13**	**1**	**6**	**130**

Table 15 : Family member engaged in Mining, Its adverse effect on Health and safety measures taken

Block Name	Member engaged in Mining			adverse effected on Helth				Safety Measures adopted					
	Yes	No	Total	Yes	(%)	No	(%)	Yes	(%)	Partial	(%)	No	(%)
Command													
Jalaun	0	60	60	0	0.00	0	0.00	0	0.00	0	0.00	0	0.00
Madhogarh	0	60	60	0	0.00	0	0.00	0	0.00	0	0.00	0	0.00
Rampura	0	50	50	0	0.00	0	0.00	0	0.00	0	0.00	0	0.00
District Total	**0**	**170**	**170**	**0**	**0.00**	**0**	**0.00**	**0**	**0.00**	**0**	**0.00**	**0**	**0.00**
Non-Command													
Jalaun	0	40	40	0	0.00	0	0.00	0	0.00	0	0.00	0	0.00
Madhogarh	0	40	40	0	0.00	0	0.00	0	0.00	0	0.00	0	0.00
Rampura	0	50	50	0	0.00	0	0.00	0	0.00	0	0.00	0	0.00
District Total	**0**	**130**	**130**	**0**	**0.00**	**0**	**0.00**	**0**	**0.00**	**0**	**0.00**	**0**	**0.00**

Table 16 : Migration Status and Whether Seasonal or Permanent Migration.

Block Name	Place of Migration	Permanent		Seasonal		Total	
		Male	Female	Male	Female	Male	Fmale
Command							
Jalaun	Workers migrated out of district but within the State	2	2	0	0	2	2
	Workers migrated Out of the State	1	1	2	0	3	1
	Total	**3**	**3**	**2**	**0**	**5**	**3**
Madhogarh	Workers migrated out of district but within the State	0	0	4	1	4	1
	Workers migrated Out of the State	3	0	1	0	4	0
	Total	**3**	**0**	**5**	**1**	**8**	**1**
Rampura	Workers migrated out of district but within the State	2	3	5	1	7	4
	Workers migrated Out of the State	2	1	4	0	6	1
	Total	**4**	**4**	**9**	**1**	**13**	**5**
District	Workers migrated out of district but within the State	4	5	9	2	13	7
	Workers migrated Out of the State	6	2	7	0	13	2
	Total	**10**	**7**	**16**	**2**	**26**	**9**
Non-Command							
Jalaun	Workers migrated out of district but within the State	4	0	4	2	8	2
	Workers migrated Out of the State	0	0	2	0	2	0
	Total	**4**	**0**	**6**	**2**	**10**	**2**
Madhogarh	Workers migrated out of district but within the State	1	0	2	1	3	1
	Workers migrated Out of the State	0	0	0	0	0	0
	Total	**1**	**0**	**2**	**1**	**3**	**1**
Rampura	Workers migrated out of district but within the State	0	0	2	0	2	0
	Workers migrated Out of the State	0	0	0	0	0	0
	Total	**0**	**0**	**2**	**0**	**2**	**0**
District	Workers migrated out of district but within the State	5	0	8	3	13	3
	Workers migrated Out of the State	0	0	2	0	2	0
	Total	**5**	**0**	**10**	**3**	**15**	**3**

Table 17 : Main Reason for Migration

Block Name	Place of Migration	Command					
		EMPLOYMENT		BUSINESS		Total	
		Male	Female	Male	Female	Male	Fmale
Jalaun	Workers migrated out of district but within the State	2	2	0	0	2	2
	Workers migrated Out of the State	3	1	0	0	3	1
	Total	**5**	**3**	**0**	**0**	**5**	**3**
Madhogarh	Workers migrated out of district but within the State	3	1	1	3	4	4
	Workers migrated Out of the State	4	0	0	1	4	1
	Total	**7**	**1**	**1**	**4**	**8**	**5**
Rampura	Workers migrated out of district but within the State	4	1	3	0	7	1
	Workers migrated Out of the State	4	0	2	0	6	0
	Total	**8**	**1**	**5**	**0**	**13**	**1**
District Total	Workers migrated out of district but within the State	9	4	4	3	13	7
	Workers migrated Out of the State	11	1	2	1	13	2
	Total	**20**	**5**	**6**	**4**	**26**	**9**
Non-Command							
Jalaun	Workers migrated out of district but within the State	8	2	0	0	8	2
	Workers migrated Out of the State	2	0	0	0	2	0
	Total	**10**	**2**	**0**	**0**	**10**	**2**
Madhogarh	Workers migrated out of district but within the State	0	0	3	1	3	1
	Workers migrated Out of the State	0	0	0	0	0	0
	Total	**0**	**0**	**3**	**1**	**3**	**1**
Rampura	Workers migrated out of district but within the State	1	0	1	0	2	0
	Workers migrated Out of the State	0	0	0	0	0	0
	Total	**1**	**0**	**1**	**0**	**2**	**0**
District Total	Workers migrated out of district but within the State	9	2	4	1	13	3
	Workers migrated Out of the State	2	0	0	0	2	0
	Total	**11**	**2**	**4**	**1**	**15**	**3**

Table 18 : Area Affected by Water Logging/Flood/Barren / Land /Drought and Duration (Months/Year)

Block Name	Reason	Command			Non-Command		
		Families Affected	Area Affected (Ha.)	Average Period (in months / year)	Families Affected	Area Affected (Ha.)	Average Period (in months / year)
Jalaun	Water logging/Flood	1	6.0	12	1	0.2	12
	Barren land	1	1.0	4	1	4.0	4
	Drought	3	3.3	6	1	1.0	4
Madhogarh	Water logging/Flood	0	0.0	0	0	0.0	0
	Barren	0	0.0	0	0	0.0	0
	Drought	1	0.5	4	11	13.8	6
Rampura	Water logging/Flood	0	0.0	0	1	1.0	12
	Barren	0	0.0	0	0	0.0	0
	Drought	10	18.2	5	6	6.8	5
District Total	Water logging/Flood	1	6	12	2	1.2	12
	Barren	1	1	4	1	4	4
	Drought	14	1.4	5	18	1.4	5
	Total	**16**	**8.36**	**7**	**21**	**6.56**	**7**

Table 19 : Depth of Ground Water

Block Name	Average of Water level (In Feet)	Average of Water level (In Feet)
Jalaun	More than 30 ft	More than 30 ft
Madhogarh	More than 30 ft	More than 30 ft
Rampura	More than 30 ft	More than 30 ft
District (Average)	**More than 30 ft**	**More than 30 ft**

Table 20 : Preferred Source of Irrigation in case Ground Water Lavel is Very Deep.

Block Name	Canal	Tubewell	Reservoir / Dam	No Response	Total
Command					
Jalaun	23	32	1	4	60
Madhogarh	22	30	2	6	60
Rampura	27	20		3	50
District Total	**72**	**82**	**3**	**13**	**170**
Non-Command					
Jalaun	9	28		3	40
Madhogarh	7	28	1	4	40

Block Name	Canal	Tubewell	Reservoir / Dam	No Response	Total
Rampura	20	25		5	50
District Total	**36**	**81**	**1**	**12**	**130**

Table 21 : Months During which Canal Water Level is High and when it is Dry

Block Name	High water Level (Months)	No Water in Canal (Months)	No. of Respondent	No Response/ Landless
Jalaun	November- February	March- May	53	47
Madhogarh	November- February	March- May	52	48
Rampur	November- February	March- May	44	56
District Total			**149**	**151**

Note: Non-Command Not Applicable

Table 22 : Period of Heavy Rains

Block Name	Command		Non- Command	
	Months	No. of Respondent/ Landless	Months	No. of Respondent/ Landless
Jalaun	July - September	60	July - September	40
Madhogarh	July - September	60	July - September	40
Rampur	July - September	50	July - September	50
District Total		**170**		**130**

Table 23 : Period when sufficient water for Irrigation is not available.

Block Name	Sufficient water not available between : Month/ Year	No. Respondent	
		Command	Non- Command
Jalaun	October- November	1	0
	November-December	0	17
	December- March	2	11
	January- March	19	8
	February- March	16	1
	March- may	15	0
Madhogarh	September -December	1	0
	November-December	10	0
	October- November	0	1
	December- March	6	13
	January- March	14	14
	February- March	18	7
	March- may	3	1

Block Name	Sufficient water not available between : Month/ Year	No. Respondent	
		Command	Non- Command
Rampur	September -December	10	3
	October- November	8	9
	December- March	2	22
	January- March	1	2
	February- March	22	7
	March- may	1	0

Table 24 : Crops Ever affected by Drought and Such occurances in the last 10 years

Block Name	Command (Number of time crop Affected in Last 10 Years)										
	1	2	3	4	5	6	7	8	9	10	Total
Jalaun	4	7	4	16	1	0	0	0	0	0	32
Madhogarh	1	16	11	4	2	1	0	0	0	0	35
Rampur	4	5	13	2	1	2	0	0	0	0	27
District Total	**9**	**28**	**28**	**22**	**4**	**3**	**0**	**0**	**0**	**0**	**94**

Block Name	Non- Command (Number of time crop Affected in Last 10 Years)										
	1	2	3	4	5	6	7	8	9	10	Total
Jalaun	0	3	7	12	3	1	0	0	0	0	26
Madhogarh	0	2	7	6	6	5	0	0	0	1	27
Rampur	0	3	12	10	5	0	0	0	0	1	31
District Total	**0**	**8**	**26**	**28**	**14**	**6**	**0**	**0**	**0**	**2**	**84**

Table 25 : Farmers Get Soil Fertility Tested & Number of Times farmers got soil Fertility Tested in Last 10 years

Block Name	Command								
	Farmers Get Soil Fertility Tested		No Response/ Landless	Number of Times farmers got soil Fertility Tested in Last 10 years					
	Yes	No		1	2	3	4	5	Total
Jalaun	2	51	7	1	1	0	0	0	2
Madhogarh	1	51	8	0	1	0	0	0	1
Rampur	0	44	6	0	0	0	0	0	0
District Total	**3**	**146**	**21**	**1**	**2**	**0**	**0**	**0**	**3**

Block Name	Non-Command		
	Farmers Get Soil	No Response/ Landless	Number of Times farmers got soil Fertility Tested in Last 10 years

Block Name	Command								
	Farmers Get Soil Fertility Tested		No Response/ Landless	Number of Times farmers got soil Fertility Tested in Last 10 years					
	Yes	No		1	2	3	4	5	Total
	Fertility Tested								
	Yes	No		1	2	3	4	5	Total
Jalaun	1	36	3	0	1	0	0	0	1
Madhogarh	1	35	4	0	1	0	0	0	1
Rampur	1	42	7	0	0	0	0	1	1
District Total	**3**	**113**	**14**	**0**	**2**	**0**	**0**	**1**	**3**

Table 26 : Reduction in Soil Fertility and Reasons

Block Name	Command						
	Reduction in Soil Fertility		No Response/ Landless	If Fertility Reduced, Reasons			
	Yes	No		Water Logging	High Water Level	Sodicity	Others
Jalaun	3	50	7	1	0	2	0
Madhogarh	4	48	8	0	0	4	0
Rampur	1	43	6	1	0	0	0
District Total	**8**	**141**	**21**	**2**	**0**	**6**	**0**

Block Name	Non-Command						
	Reduction in Soil Fertility		No Response/ Landless	If Fertility Reduced, Reasons			
	Yes	No		Water Logging	High Water Level	Sodicity	Others
Jalaun	3	34	3	0	2	1	0
Madhogarh	3	33	4	0	0	2	1
Rampur	9	34	7	1	0	4	4
District Total	**15**	**101**	**14**	**1**	**2**	**7**	**5**

Table 27 : Barrenness of Land and Period when First Noticed

Block Name	Command						
	Barrenness of Land		No Response/ Landless	Period			
	Yes	No		1 Year Before	3 Year Before	5 Year Before	Long Back
Jalaun	1	52	7	0	1	0	0
Madhogarh	0	52	8	0	0	0	0

Rampur	1	43	6	0	1	0	0
District Total	**2**	**147**	**21**	**0**	**2**	**0**	**0**

Block Name	Non-Command						
	Barrenness of Land		No Response/ Landless	Period			
	Yes	No		1 Year Before	3 Year Before	5 Year Before	Long Back
Jalaun	1	36	3	0	1	0	0
Madhogarh	0	36	4	0	0	0	0
Rampur	1	42	7	0	1	0	0
District Total	**2**	**114**	**14**	**0**	**2**	**0**	**0**

Table 28 : Main crops at Present, 5 years back and 10 years and their Production (Qtl./ Ha.)

Name of Block	Crops	Production (Qtl./ Ha.)					
		Command			Non-Command		
		Present Year	5 Years Before	10 Years Before	Present Year	5 Years Before	10 Years Before
Jalaun	Wheat	24.5	18.5	22.9	20.9	16.5	19.9
	Jwar/ Bajra	7.2	7.0	5.6	6.3	4.8	6.5
	Pulses	6.3	6.1	4.7	4.6	3.1	4.1
	Oilseeds	5.1	3.5	4.8	3.5	2.0	2.5
Madhogarh	Wheat	23.1	19.9	21.5	19.8	17.5	18.8
	Jwar/ Bajra	7.3	7.1	5.7	6.5	5.3	6.2
	Pulses	7.2	7.0	5.6	6.5	4.9	5.7
	Oilseeds	4.2	4.0	2.6	4.6	3.1	3.6
Rampur	Wheat	23.5	18.5	21.9	20.3	18.7	19.3
	Jwar/ Bajra	7.5	5.5	7.2	5.5	4.2	6.1
	Pulses	5.5	5.3	3.9	6.5	5.0	5.6
	Oilseeds	3.5	2.5	3.2	4.6	3.1	4.1
District (Average)	**Wheat**	**23.7**	**19.0**	**22.1**	**20.3**	**17.6**	**19.3**
	Jwar/ Bajra	**7.3**	**6.5**	**6.2**	**6.1**	**4.8**	**6.3**
	Pulses	**6.3**	**6.1**	**4.7**	**5.9**	**4.3**	**5.1**
	Oilseeds	**4.3**	**3.3**	**3.5**	**4.2**	**2.7**	**3.4**

Table 29: Reason if Production Increased/ Declined (Multiple Response)

Name of Block	Increase/ Decreased	Non-Command					
		Reasons 1	Nos.	Reasons 2	Nos.	Reasons 3	Nos.
Jalaun	Increase of Production	Use of HYV Seed	2	Shortage of Fertilizer	1	-	-
	Declined	Irrigation Problem	4	Lack of HYV Seed	2	Shortage of Fertilizer	1
Madhogarh	Increase of Production	Use of HYV Seed	2	Proper Fertilizers Use	1	Timely Irrigation	1
	Declined	Irrigation Problem	3	Poor Rain	2	Problem of wild animals	2
Rampur	Increase of Production	Timely Irrigation	2	Use of HYV Seed	1	-	-
	Declined	Irrigation Problem	3	Problem of wild animals	2	Shortage of Fertilizer	1

Name of Block	Increase/ Decreased	Command					
		Reasons 1	Nos.	Reasons 2	Nos.	Reasons 3	Nos.
Jalaun	Increase of Production	Proper Fertilizers Use	2	Use of HYV Seed	2	Timely Irrigation	1
	Declined	Irrigation Problem	5	Shortage of Fertilizer	3	Lack of HYV	1
Madhogarh	Increase of Production	Timely Irrigation	3	Proper Fertilizers Use	1	-	-
	Declined	Lack of HYV Seed	2	Shortage of Fertilizer	2	Problem of wild animals	1
Rampur	Increase of Production	Timely Irrigation	4	Use of HYV Seed	3	Proper Fertilizers Use	2
	Declined	Irrigation Problem	3	Shortage of Fertilizer	2	Problem of wild animals	1

Table 30 : Other crops or vegetable sown in between Rabi, Kharif and Zaid

Block Name	Command		Non-Command	
	Yes	No	Yes	No
Jalaun	0	53	0	37
Madhogarh	0	52	0	36
Rampur	0	44	0	43
District Total	**0**	**149**	**0**	**116**

Table 31 : Command & Non-command wise total sown area & area sown in Rabi, Kharif

Block Name	Village Position	Total Sown area (Ha.)	Sown Area in Rabi (%)	Sown Area in Kharif (%)
Jalaun	Command	152.42	58.51	41.49
	Non Command	141.39	64.50	35.50
Total		**293.81**	**61.39**	**38.61**
Madhogarh	Command	110.56	55.94	44.06
	Non Command	98.26	56.37	43.63
Total		**208.82**	**56.14**	**43.86**

Block Name	Village Position	Total Sown area (Ha.)	Sown Area in Rabi (%)	Sown Area in Kharif (%)
Rampur	Command	150.32	56.97	43.03
	Non Command	105.68	66.84	33.16
Total		**256.00**	**61.04**	**38.96**
District	Command	413.30	57.26	42.74
	Non Command	345.33	62.90	37.10
Total		**758.63**	**59.83**	**40.17**

Table 32 : Total Sown Area and total Irrigated Land

Block Name	Command			Non-Command		
	Sown Area (Ha.)	Area Irrigated		Sown Area (Ha.)	Area Irrigated	
		Ha.	%		Ha.	%
Jalaun	152.42	87.0	57.1	141.39	82.0	58.0
Madhogarh	110.56	53.5	48.4	98.26	40.7	41.5
Rampur	150.32	64.5	42.9	105.68	61.0	57.7
District Total	**413.3**	**205.1**	**49.5**	**345.3**	**183.7**	**52.4**

Table 33 : Area and Source of Irrigation (Multiple Response)

Block Name	Total Irrigated land (Ha.)	Command (Source of Irrigation)					
		Canal (%)	Reservoir/ Dam (%)	Private Tubewell/ Pumpset (%)	Govt. Tubewell (%)	Rainfed (%)	Pond/well & etc. (%)
Jalaun	87.0	68.8	1.15	27.32	0.00	70.06	0.00
Madhogarh	53.5	66.4	4.49	22.73	0.00	88.64	0.00
Rampur	64.5	60.0	0.00	39.40	0.00	88.31	0.00
District Total	**205.1**	**65.39**	**1.66**	**29.92**	**0.00**	**80.65**	**0.00**

Block Name	Total Irrigated land (Ha.)	Non-Command (Source of Irrigation)					
		Canal (%)	Reservoir/ Dam (%)	Private Tubewell/ Pumpset (%)	Govt. Tubewell (%)	Rainfed (%)	Pond/well & etc. (%)
Jalaun	82.0	0.00	0.00	79.99	0.00	65.55	0.00
Madhogarh	40.7	0.00	0.00	75.36	0.00	88.27	4.42
Rampur	61.0	0.00	0.00	97.51	0.00	70.01	0.00
District Total	**183.7**	**0.00**	**0.00**	**84.78**	**0.00**	**72.07**	**0.98**

Table 34 : Willingness to Pay Higher Water Tariff if Timely and adequate canal water is provided: (In %)

Block Name	Land holding Size	Yes (%)	No (%)	No Response (%)
Jalaun	Marginal	97.1	2.9	0.0
	Small	100.0	0.0	0.0
	Large	100.0	0.0	0.0
Total		**98.9**	**1.1**	**0.0**
Madhogarh	Marginal	100.0	0.0	0.0
	Small	100.0	0.0	0.0
	Large	100.0	0.0	0.0
Total		**100.0**	**0.0**	**0.0**
Rampur	Marginal	86.1	13.9	0.0
	Small	96.2	3.8	0.0
	Large	84.0	16.0	0.0
Total		**88.5**	**11.5**	**0.0**
District Total (%)		**95.8**	**4.2**	**0.0**

Note: Non-command-Not applicable

Table 35 : Position of Irrigation through / Reservoir/ Dam/ Canal

Block Name	Crops Name	Command						
		No. of Respondent	Total No. Watering Required	Total No. of Watering done	Total No. of Timely Watering	Total No. of Late Watering	Water not Received from above Source for No. of Watering	Total No. of Watering through Tubewell
Jalaun	Wheat	7	21	15	9	6	13	13
	Jwar/Bajra	0	0	0	0	0	0	0
	Pulses	0	0	0	0	0	0	0
	Oil Seeds	0	0	0	0	0	0	0
Madhogarh	Wheat	11	42	32	21	11	5	7
	Jwar/Bajra	0	0	0	0	0	0	0
	Pulses	0	0	0	0	0	0	0
	Oil Seeds	0	0	0	0	0	0	0
Rampur	Wheat	10	38	36	20	13	3	3
	Jwar/Bajra	0	0	0	0	0	0	0
	Pulses	0	0	0	0	0	0	0
	Oil Seeds	0	0	0	0	0	0	0
District	**Wheat**	**28**	**101**	**83**	**50**	**30**	**21**	**23**

Block Name	Crops Name	Command						
		No. of Respondent	Total No. Watering Required	Total No. of Watering done	Total No. of Timely Watering	Total No. of Late Watering	Water not Received from above Source for No. of Watering	Total No. of Watering through Tubewell
Total	**Jwar/Bajra**	**0**	**0**	**0**	**0**	**0**	**0**	**0**
	Pulses	**0**	**0**	**0**	**0**	**0**	**0**	**0**
	Oil Seeds	**0**	**0**	**0**	**0**	**0**	**0**	**0**

Block Name	Crops Name	Non-Command						
		No. of Respondent	Total No. Watering Required	Total No. of Watering done	Total No. of Timely Watering	Total No. of Late Watering	Water not Received from above Source for No. of Watering	Total No. of Watering through Tubewell
Jalaun	Wheat	14	47	35	15	20	6	6
	Jwar/Bajra	0	0	0	0	0	0	0
	Pulses	0	0	0	0	0	0	0
	Oil Seeds	0	0	0	0	0	0	0
Madhogarh	Wheat	5	18	13	8	5	0	0
	Jwar/Bajra	0	0	0	0	0	0	0
	Pulses	0	0	0	0	0	0	0
	Oil Seeds	0	0	0	0	0	0	0
Rampur	Wheat	5	16	14	5	9	6	6
	Jwar/Bajra	0	0	0	0	0	0	0
	Pulses	0	0	0	0	0	0	0
	Oil Seeds	0	0	0	0	0	0	0
District Total	**Wheat**	**24**	**81**	**62**	**28**	**34**	**12**	**12**
	Jwar/Bajra	**0**	**0**	**0**	**0**	**0**	**0**	**0**
	Pulses	**0**	**0**	**0**	**0**	**0**	**0**	**0**
	Oil Seeds	**0**	**0**	**0**	**0**	**0**	**0**	**0**

Table 36: Landholding size class wise production of Crops, Cost and Income per Ha. (in Rs.)

Land Holding Size	Crops Name	Command								
		Productivity (Qtl/Ha)	Total price of crop Production (Av. per Ha.)	Price of Seeds (Av. per Ha.)	Irrigation cost (Av. per Ha.)		Wage of Labour (Av. per Ha.)	Average Cost of Fertilizer (per Ha.)	Other expense (per Ha.)	Income (per Ha.)
					By Canal	By Tubewel				
Marginal	Wheat	23.38	23195	2615	132	2881	2539	2269	3468	9291
	Jwar/ Bajra	7.45	6391	468	0	0	1536	0	2361	2026
	Pulses	6.13	17017	2600	128	3000	2417	1552	3583	3737
	Oil seeds	4.78	14222	1429	128	0	2071	1300	3457	5837
Small	Wheat	24.12	24080	2534	137	3104	2636	2366	3940	9364
	Jwar/ Bajra	7.41	6420	490	0	0	1660	0	2293	1978
	Pulses	6.60	17175	2633	130	2833	2468	1519	3397	4196
	Oil seeds	4.22	12644	1363	128	3000	2050	1243	3225	1636
Large	Wheat	23.71	23452	2500	130	2795	2574	2305	3532	9615
	Jwar/ Bajra	7.11	5636	441	0	0	1361	0	2146	1687
	Pulses	6.30	17467	2633	129	2500	2403	1452	3547	4802
	Oil seeds	4.00	13000	1167	0	0	2067	1333	3333	5100
District (Average)	**Wheat**	**23.74**	**23576**	**2550**	**133**	**2927**	**2583**	**2313**	**3647**	**9423**
	Jwar/ Bajra	**7.32**	**6149**	**466**	**0**	**0**	**1519**	**0**	**2267**	**1897**
	Pulses	**6.34**	**17219**	**2622**	**129**	**2778**	**2429**	**1507**	**3509**	**4245**
	Oil seeds	**4.33**	**13289**	**1319**	**85**	**1000**	**2063**	**1292**	**3338**	**4191**

2.6X20

Land Holding Size	Crops Name	Non-Command								
		Productivity (Qtl/Ha)	Total price of crop Production (Av. per Ha.)	Price of Seeds (Av. per Ha.)	Irrigation cost (Av. per Ha.)		Wage of Labour (Av. per Ha.)	Average Cost of Fertilizer (per Ha.)	Other expense (per Ha.)	Income (per Ha.)
					By Canal	By Tubewel				
Marginal	Wheat	18.46	18052	2452	0	2956	2144	2060	3217	5224
	Jwar/ Bajra	5.90	4548	426	0	0	1167	0	2119	836
	Pulses	5.37	15300	2447	0	2417	1970	1525	3340	3602
	Oil seeds	4.50	13500	1250	0	0	2000	1250	3000	6000
Small	Wheat	18.62	18203	2427	0	2966	2386	2189	3411	4824
	Jwar/ Bajra	6.07	4790	413	0	0	1237	0	2097	1043
	Pulses	5.74	15597	2419	0	2793	2045	1441	3332	3566
	Oil seeds	4.00	12000	967	0	3000	1833	1500	3000	1700

		Command								
					Irrigation cost (Av. per Ha.)					
Large	Wheat	23.71	23452	2500	0	2795	2574	2305	3532	9746
	Jwar/ Bajra	6.38	4890	402	0	0	1190	0	2186	1112
	Pulses	5.67	15778	2581	0	2762	2073	1200	3167	3995
	Oil seeds	4.00	13000	1167	0	0	2067	1333	3333	5100
District (Average)	**Wheat**	**20.26**	**19902**	**2460**	**0**	**2905**	**2368**	**2185**	**3387**	**6598**
	Jwar/ Bajra	**6.12**	**4742**	**414**	**0**	**0**	**1198**	**0**	**2134**	**997**
	Pulses	**5.59**	**15558**	**2483**	**0**	**2657**	**2029**	**1389**	**3280**	**3721**
	Oil seeds	**4.17**	**12833**	**1128**	**0**	**1000**	**1967**	**1361**	**3111**	**4267**

Table : 37 Problems in Marketing of Crops Produce: (Multiple Responses)

Block Name	Produce Sold At	Command (Problems in Marketing)							
		Transport	Storage	Low Price	To Money lender for Repayment of loan	Long distance of Mandi	No Procurement Centre	Exploitation by Middle Men	Total
Jalaun	1. Procurement Centre	0	0	0	0	0	0	0	0
	2. Mandi	2	2	1	2	7	1	2	17
	3. Wholeseller/ Middle Man	2	3	6	4	0	0	4	19
	4. Local Market	0	1	7	5	0	0	2	15
	5.Other	0	0	0	0	0	0	0	0
Madhogarh	1. Procurement Centre	0	0	0	0	0	0	0	0
	2. Mandi	1	1	2	0	11	0	1	16
	3. Wholeseller/ Middle Man	1	1	2	2	1	0	3	10
	4. Local Market	1	2	6	1	1	2	4	17
	5.Other	0	0	0	0	0	0	0	0
Rampura	1. Procurement Centre	0	0	0	0	0	0	0	0
	2. Mandi	0	1	2	0	5	0	2	10
	3. Wholeseller/ Middle Man	0	0	1	1	1	0	1	4
	4. Local Market	0	0	5	6	5	7	4	27
	5.Other	0	0	0	0	0	0	0	0
District Total	**1. Procurement Centre**	**0**	**0**	**0**	**0**	**0**	**0**	**0**	**0**
	2. Mandi	**3**	**4**	**5**	**2**	**23**	**1**	**5**	**43**
	3. Wholeseller/ Middle Man	**3**	**4**	**9**	**7**	**2**	**0**	**8**	**33**

Block Name	Produce Sold At	Command (Problems in Marketing)							
		Transport	Storage	Low Price	To Money lender for Repayment of loan	Long distance of Mandi	No Procurement Centre	Exploitation by Middle Men	Total
	4. Local Market	**1**	**3**	**18**	**12**	**6**	**9**	**10**	**59**
	5.Other	**0**	**0**	**0**	**0**	**0**	**0**	**0**	**0**

Block Name	Produce Sold At	Non-Command (Problems in Marketing)							
		Transport	Storage	Low Price	To Money lender for Repayment of loan	Long distance of Mandi	No Procurement Centre	Exploitation by Middle Men	Total
Jalaun	1. Procurement Centre	0	0	0	0	0	0	0	0
	2. Mandi	2	2	1	1	7	0	2	15
	3. Wholeseller/ Middle Man	2	2	4	1	0	0	3	12
	4. Local Market	0	0	5	3	0	0	2	10
	5.Other	0	0	0	0	0	0	0	0
Madhogarh	1. Procurement Centre	0	0	0	0	0	0	0	0
	2. Mandi	0	1	1	0	7	0	0	9
	3. Wholeseller/ Middle Man	1	0	2	1	0	0	2	6
	4. Local Market	0	1	4	1	0	1	2	9
	5.Other	0	0	0	0	0	0	0	0
Rampura	1. Procurement Centre	0	0	0	0	0	0	0	0
	2. Mandi	0	0	2	0	4	0	2	8
	3. Wholeseller/ Middle Man	0	0	1	0	0	0	1	2
	4. Local Market	0	0	3	4	3	5	3	18
	5.Other	0	0	0	0	0	0	0	0
District Total	**1. Procurement Centre**	**1**	**0**	**0**	**1**	**0**	**0**	**0**	**2**
	2. Mandi	**3**	**0**	**15**	**8**	**9**	**17**	**21**	**73**
	3. Wholeseller/ Middle Man	**0**	**1**	**12**	**1**	**8**	**1**	**8**	**31**
	4. Local Market	**9**	**7**	**39**	**15**	**10**	**12**	**14**	**106**
	5.Other	**2**	**0**	**7**	**1**	**0**	**0**	**1**	**11**

Table 38: Impact of Canal/Dam/Reservoir on Productivity of Crops: (Multiple Response)

Block Name	Impact	No. of Farmers									
		Command					Non-Command				
		Nos. of Respondent	%	No Response	%	Total	Nos. of Respondent	%	No Response	%	Total
Jalaun	1. Productivity Improved	0	0.00	10	100.00	10	0	0.00	7	100.00	7
	2. New Crops	0	0.00	6	100.00	6	0	0.00	3	100.00	3
	3. Better Quality Produce	2	10.00	18	90.00	20	1	10.00	9	90.00	10
	4. No Sufficient Impact	5	18.52	22	81.48	27	3	17.65	14	82.35	17
Madhogarh	1. Productivity Improved	0	0.00	19	100.00	19	0	0.00	11	100.00	11
	2. New Crops	0	0.00	10	100.00	10	0	0.00	5	100.00	5
	3. Better Quality Produce	0	0.00	15	100.00	15	0	0.00	8	100.00	8
	4. No Sufficient Impact	0	0.00	22	100.00	22	0	0.00	11	100.00	11
Rampura	1. Productivity Improved	1	6.67	14	93.33	15	1	12.50	7	87.50	8
	2. New Crops	0	0.00	6	100.00	6	0	0.00	3	100.00	3
	3. Better Quality Produce	0	0.00	22	100.00	22	0	0.00	14	100.00	14
	4. No Sufficient Impact	0	0.00	15	100.00	15	0	0.00	16	100.00	16
District Total	**1. Productivity Improved**	**1**	**2.27**	**43**	**97.73**	**44**	**1**	**3.85**	**25**	**96.15**	**26**
	2. New Crops	**0**	**0.00**	**22**	**100.00**	**22**	**0**	**0.00**	**11**	**100.00**	**11**
	3. Better Quality Produce	**2**	**3.51**	**55**	**96.49**	**57**	**1**	**3.17**	**31**	**96.83**	**32**
	4. No Sufficient Impact	**5**	**7.81**	**59**	**92.19**	**64**	**3**	**6.82**	**41**	**93.18**	**44**

Table 39: Average Use of Fertilizer and Pesticide Per Hectare

Block Name	Fertilizer/Pesticide	Average (Kg/Lit per Ha.	
		Command	Non-Command
Jalaun	1. Chemical Fertilizer	252.0	243.00
	2. Bio-Fertilizer	943.0	893.00
	3. Chemical Pesticide	0.0	0.00
	4. Bio-Pesticide	0.0	0.0
Madhogarh	1. Chemical Fertilizer	243.0	226.27

Block Name	Fertilizer/Pesticide	Average (Kg/Lit per Ha.	
		Command	Non-Command
	2. Bio-Fertilizer	458.0	387.32
	3. Chemical Pesticide	0.0	0.00
	4. Bio-Pesticide	0.0	0.00
Rampura	1. Chemical Fertilizer	273.5	241.20
	2. Bio-Fertilizer	1206.0	1008.00
	3. Chemical Pesticide	0.0	0.00
	4. Bio-Pesticide	0.0	0.00
District Total	**1. Chemical Fertilizer**	**256.2**	**236.82**
	2. Bio-Fertilizer	**869.0**	**762.77**
	3. Chemical Pesticide	**0.0**	**0.00**
	4. Bio-Pesticide	**0.0**	**0.00**

Table 40 : Major Problems Related to Agriculture and Irrigation and Reasons: (Multiple Response)

Block Name	Command					
	Problems in Agriculture	Nos.	Probable Reasons	Problems in Irrigation	Nos.	Probable Reasons
Jalaun	1- Seeds Quality	31	Lack of HYV Seeds	1-Electricity	30	Power Failures
	2- Fertilizer Problem	27	Shortage of Fertilizer	2-Water Level	25	Water Level is Deep
	3- Wild Animals & Termite	33	Crop Waste	3- Water Supply	31	Untimely Water Supply
	4- Loss of Animals	30	Wild animal close to Forest	4- Irrigation Equipments	23	Lack of Irrigation Equipment
	5- Low Productivity	19	Loss of Soil Fertility	5- Irrigation Cost	16	Costly, due to Tubewell use.
Madhogarh	1- Seeds Quality	38	Lack of HYV Seeds	1-Electricity	42	Power Failures
	2- Fertilizer Problem	26	Shortage of Fertilizer	2-Water Level	37	Water Level is Deep
	3- Wild Animals & Termite	31	Crop Waste	3- Water Supply	30	Untimely Water Supply
	4- Loss of Animals	29	Wild animal close to Forest	4- Irrigation Equipments	29	Lack of Irrigation Equipment
	5- Low Productivity	14	Loss of Soil Fertility	5- Irrigation Cost	9	Costly, due to Tubewell use.
Rampura	1- Seeds Quality	65	Lack of HYV Seeds	1-Electricity	32	Power Failures
	2- Fertilizer Problem	35	Shortage of Fertilizer	2-Water Level	30	Water Level is Deep
	3- Wild Animals & Termite	24	Crop Waste	3- Water Supply	25	Untimely Water Supply
	4- Loss of Animals	37	Wild animal close to Forest	4- Irrigation Equipments	35	Lack of Irrigation Equipment

Block Name	Command					
	Problems in Agriculture	**Nos.**	**Probable Reasons**	**Problems in Irrigation**	**Nos.**	**Probable Reasons**
	5- Low Productivity	13	Loss of Soil Fertility	5- Irrigation Cost	15	Costly, due to Tubewell use.
District Total	**1- Seeds Quality**	**139**	**Lack of HYV Seeds**	**1-Electricity**	**122**	**Power Failures**
	2- Fertilizer Problem	**78**	**Shortage of Fertilizer**	**2-Water Level**	**103**	**Water Level is Deep**
	3- Wild Animals & Termite	**97**	**Crop Waste**	**3- Water Supply**	**96**	**Untimely Water Supply**
	4- Loss of Animals	**99**	**Wild animal close to Forest**	**4- Irrigation Equipments**	**86**	**Lack of Irrigation Equipment**
	5- Low Productivity	**29**	**Loss of Soil Fertility**	**5- Irrigation Cost**	**45**	**Costly, due to Tubewell use.**

Block Name	Non- Command					
	Problems in Agriculture	**Nos.**	**Probable Reasons**	**Problems in Irrigation**	**Nos.**	**Probable Reasons**
Jalaun	1- Seeds Quality	44	Lack of HYV Seeds	1-Electricity	34	Power Failures
	2- Fertilizer Problem	51	Shortage of Fertilizer	2-Water Level	37	Water Level is Deep
	3- Wild Animals & Termite	13	Crop Waste	3- Water Supply	24	Untimely Water Supply
	4- Loss of Animals	14	Wild animal close to Forest	4- Irrigation Equipments	17	Lack of Irrigation Equipment
	5- Low Productivity	35	Loss of Soil Fertility	5- Irrigation Cost	5	Costly, due to Tubewell use.
Madhogarh	1- Seeds Quality	36	Lack of HYV Seeds	1-Electricity	38	Power Failures
	2- Fertilizer Problem	39	Shortage of Fertilizer	2-Water Level	34	Water Level is Deep
	3- Wild Animals & Termite	23	Crop Waste	3- Water Supply	34	Untimely Water Supply
	4- Loss of Animals	21	Wild animal close to Forest	4- Irrigation Equipments	23	Lack of Irrigation Equipment
	5- Low Productivity	22	Loss of Soil Fertility	5- Irrigation Cost	15	Costly, due to Tubewell use.
Rampura	1- Seeds Quality	24	Lack of HYV Seeds	1-Electricity	41	Power Failures
	2- Fertilizer Problem	36	Shortage of Fertilizer	2-Water Level	32	Water Level is Deep
	3- Wild Animals & Termite	30	Crop Waste	3- Water Supply	25	Untimely Water Supply
	4- Loss of Animals	26	Wild animal close to Forest	4- Irrigation Equipments	21	Lack of Irrigation Equipment
	5- Low Productivity	23	Loss of Soil Fertility	5- Irrigation Cost	19	Costly, due to Tubewell use.
District Total	**1- Seeds Quality**	**94**	**Lack of HYV Seeds**	**1-Electricity**	**114**	**Power Failures**
	2- Fertilizer Problem	**126**	**Shortage of Fertilizer**	**2-Water Level**	**103**	**Water Level is Deep**
	3- Wild Animals & Termite	**72**	**Crop Waste**	**3- Water Supply**	**85**	**Untimely Water Supply**
	4- Loss of Animals	**56**	**Wild animal close to**	**4- Irrigation**	**54**	**Lack of Irrigation Equipment**

Block Name	Command					
	Problems in Agriculture	Nos.	Probable Reasons	Problems in Irrigation	Nos.	Probable Reasons
			Forest	Equipments		
	5- Low Productivity	80	Loss of Soil Fertility	5- Irrigation Cost	29	Costly, due to Tubewell use.

Table 41 : Discuss Among Farmers about Getting Canal Water

Block Name	Yes	%	No	%	Total
Jalaun	1	1.11	89	98.89	90
Madhogarh	1	1.14	87	98.86	88
Rampura	2	2.30	85	97.70	87
District Total	**4**	**1.33**	**261**	**87.00**	**265**

Table 42: Any Arrangement for Distribution of Canal Water

Block Name	Yes	%	No	%	Total
Jalaun	0	0.00	90	100.00	90
Madhogarh	1	1.14	87	98.86	88
Rampura	0	0.00	87	100.00	87
District Total	**1**	**0.33**	**264**	**88.00**	**265**

Table 43: Any Farmers Participation in Irrigation recording of Canal Water

Block Name	Yes	%	No	%	Total
Jalaun	0	0.00	90	100.00	90
Madhogarh	1	1.14	87	98.86	88
Rampura	0	0.00	87	100.00	87
District Total	**1**	**0.33**	**264**	**88.00**	**265**

Q. No. 25.4 to 25.8 Respondents had no Knowledge (Table 44, 45, 46 47 & 48)

Table 49 : Whether Canal is Repaired Annually or Season-wise.

Block Name	Annually or Seasonwise (No.)				
	Yes	%	No	%	Total
Jalaun	0	0.00	90	100.00	90
Madhogarh	0	0.00	88	100.00	88
Rampura	0	0.00	87	100.00	87
District Total	**0**	**0.00**	**265**	**88.33**	**265**

Q. No. 25.10 to 25.11 Respondents had no Knowledge (Table 50 & 51)

Table 50 : Five Imposed on farmers for illegal use of Canal water:

Block Name	Annually or Seasonwise (No.)				
	Yes	%	No	%	Total
Jalaun	0	0.00	90	100.00	90
Madhogarh	0	0.00	88	100.00	88
Rampura	0	0.00	87	100.00	87
District Total	**0**	**0.00**	**265**	**88.33**	**265**

Table 51 : Criminal Cases Filed for canal crime and number of cases:

Block Name	Annually or Seasonwise (No.)				
	Yes	%	No	%	Total
Jalaun	0	0.00	90	100.00	90
Madhogarh	0	0.00	88	100.00	88
Rampura	0	0.00	87	100.00	87
District Total	**0**	**0.00**	**265**	**88.33**	**265**

Table 52 : Working of NGOs in the Area and Families Benefitted

Block Name	NGO's working in the Area	Nos. of Responses			
		Command		Non-Command	
		(No.)	(%)	(No.)	(%)
Jalaun	Yes	0	0.0	0	0.0
	NO	60	100.0	40	100.0
	Total	**60**	**100.0**	**40**	**100.0**
Madhogarh	Yes	1	1.7	0	0.0
	NO	59	98.3	40	100.0
	Total	**60**	**100.0**	**40**	**100.0**
Rampura	Yes	1	2.0	0	0.0
	NO	49	98.0	40	100.0
	Total	**50**	**100.0**	**40**	**100.0**
District Total	Yes	2	1.2	0	0.0
	NO	168	98.8	120	100.0
	Total	**170**	**100.0**	**120**	**100.0**

Families Benefitted for working of NGOs.

Block Name	Families Benefitted							
	Command				Non-Command			
	Yes	(%)	No	(%)	Yes	(%)	No	(%)
Jalaun	0	0.0	0	0.0	0	0.0	0	0.0
Madhogarh	1	100.0	0	0.0	0	0.0	0	0.0
Rampura	1	100.0	0	0.0	0	0.0	0	0.0
District Total	**2**	**100.0**	**0**	**0.0**	**0**	**0.0**	**0**	**0.0**

Table 53 : Self Helf Groups working in the Area and their objectives

Block Name	YES/No	Command		Non-Command	
		No.	%	No.	%
Jalaun	Yes	1	1.67	1	2.50
	No	59	98.33	39	97.50
	Total	**60**	**100.00**	**40**	**100.00**
Madhogarh	Yes	0	0.00	1	2.50
	No	60	100.00	39	97.50
	Total	**60**	**100.00**	**40**	**100.00**
Rampur	Yes	1	2.00	1	2.00
	No	49	98.00	49	98.00
	Total	**50**	**100.00**	**50**	**100.00**
Total	Yes	2	1.18	3	2.31
	No	168	98.82	127	97.69
	Total	**170**	**130.77**	**130**	**76.47**

If Yes, Objectives

Block Name	If Yes	Objectives	No. of Responses	
			Command	Non-Command
Jalaun	2	Improvement in Animal Husbandry	1	0
		Help in Small Business	0	1
		Improve Agriculture	0	0
		Promote Education	0	0
		Develop Cottage Industry	0	0
Madhogarh	1	Improvement in Animal Husbandry	0	0
		Help in Small Business	1	0
		Improve Agriculture	0	0

Block Name	If Yes	Objectives	No. of Responses	
			Command	Non-Command
		Promote Education	0	0
		Develop Cottage Industry	0	0
Rampur	2	Improvement in Animal Husbandry	1	0
		Help in Small Business	0	1
		Improve Agriculture	0	0
		Promote Education	0	0
		Develop Cottage Industry	0	0
Total	**39**	**Improvement in Animal Husbandry**	**2**	**0**
		Help in Small Business	**1**	**2**
		Improve Agriculture	**0**	**0**
		Promote Education	**0**	**0**
		Develop Cottage Industry	**0**	**0**

Table 54: Family Members Associated with Self Helf Group and Whether Benefitted

Block Name	Family Benefitted from SHG											
	Command						Non- Command					
	Members Associated		Yes (No.)	Yes (%)	No (No.)	No (%)	Members Associated		Yes (No.)	Yes (%)	No (No.)	No (%)
Jalaun	Yes	1	1	100.0	0	0.0	Yes	0	0	0.00	0	0.00
	No	59					No	40				
Madhogarh	Yes	0	0	0.0	0	0.0	Yes	0	0	0.00	0	0.00
	No	60					No	40				
Rampura	Yes	0	0	0.0	0	0.0	Yes	0	0	0.00	0	0.00
	No	50					No	50				
Total	**Yes**	**1**	**1**	**100.0**	**0**	**0.0**	**Yes**	**0**	**0**	**0.00**	**0**	**0.00**
	No	**169**					**No**	**130**				

Table 55 : Kind of Benefitted Family Received from SHG

Block Name	Benefits	Command		Non-Command	
		(No.)	(%)	(No.)	(%)
Jalaun	1	0	0	0	0
	2	0	0	0	0
	3	0	0	0	0

Block Name	Benefits	Command		Non-Command	
		(No.)	(%)	(No.)	(%)
	4	0	0	0	0
Madhogarh	1	0	0	0	0
	2	0	0	0	0
	3	0	0	0	0
	4	0	0	0	0
Rampura	1	0	0	0	0
	2	0	0	0	0
	3	0	0	0	0
	4	0	0	0	0

Table 56: Maintain contacts with ID Officials and their Designation

Block Name	Yes/NO	(No.)	(%)	Designation	No.	Designation	No.
Command							
Jalaun	Yes	1	1.7	Seenchpal	1	--	--
	No	59	98.3	--	--	--	--
Madhogarh	Yes	2	3.3	Seenchpal	2	--	--
	No	58	96.7	--	--	--	--
Rampur	Yes	0	0.0	--	--	--	--
	No	50	100.0	--	--	--	--
District Total	**Yes**	**3**	**2.3**	**Seenchpal**	**3**	**--**	**--**
	No	**167**	**128.5**	**--**	**--**	**--**	**--**
Non-Command							
Jalaun	Yes	1	2.5	Seenchpal	1	--	--
	No	39	97.5	--	--	--	--
Madhogarh	Yes	1	2.5	Seenchpal	1	--	--
	No	39	97.5	--	--	--	--
Rampur	Yes	1	2.0	Seenchpal	1	--	--
	No	49	98.0	--	--	--	--
District Total	**Yes**	**3**	**1.8**	**Seenchpal**	**3**	**-**	**--**
	No	**127**	**74.7**	**--**	**--**	**--**	**--**

Table 57: Work for which contact ID Officials and Whether you feel satisfied with his behaviour.

Block Name	Nature of Work	Satisfaction			
		Yes	Partially	No	Total
Command					
Jalaun	Irrigation delayed	0	1	0	1
	Insufficient Water Supply	0	0	1	1
Madhogarh	Irrigation delayed	1	0	2	3
	Insufficient Water Supply	1	0	0	1
Rampura	Irrigation delayed	1	0	0	1
	Insufficient Water Supply	1	0	0	1
District Total	**Irrigation delayed**	**2**	**1**	**2**	**5**
	Insufficient Water Supply	**2**	**0**	**1**	**3**
Non-Command					
Jalaun	Irrigation delayed	1	0	0	1
	Insufficient Water Supply	0	0	1	1
Madhogarh	Irrigation delayed	1	0	0	1
	Insufficient Water Supply	0	0	0	0
Rampura	Irrigation delayed	1	0	0	1
	Insufficient Water Supply	0	0	1	1
District Total	**Irrigation delayed**	**3**	**0**	**0**	**3**
	Insufficient Water Supply	**0**	**0**	**2**	**2**

Table 58: Place where Garbage is thrown and Its effect: (Multiple Response)

Block Name	Place of Dump	Effect of household waste thrown:											
		Command						Non-Command					
		More Mosquitoes/Flies	Dirty Environment	Bad Smell	Prevallence of Malaria	Prevalance of Diarrhea	Total	More Mosquitoes/Flies	Dirty Environment	Bad Smell	Prevallence of Malaria	Prevalance of Diarrhea	Total
Jalaun	Near home	3	4	2	1	0	10	5	0	4	2	1	12
	On Dump Site	12	16	19	10	1	58	9	11	18	1	0	39
	On Pond	0	0	0	1	0	1	0	0	0	0	0	0
	On Water Logged Place	1	2	1	0	3	7	3	1	2	0	0	6
	In the Field	9	3	7	3	0	22	7	0	5	0	0	12
Madhogarh	Near home	7	3	0	2	1	13	4	2	3	0	0	9
	On Dump Site	20	19	12	2	0	53	18	3	12	4	0	37
	On Pond	2	1	0	1	1	5	0	0	0	0	0	0
	On Water Logged Place	1	0	0	1	0	2	0	0	0	0	0	0
	In the Field	3	3	2	5	2	15	14	5	6	0	0	25
Rampura	Near home	3	5	2	1	0	11	6	4	5	3	0	18
	On Dump Site	17	9	12	9	1	48	12	14	9	8	0	43
	On Pond	0	0	0	0	0	0	0	0	0	0	0	0
	On Water Logged Place	0	0	0	0	0	0	0	0	0	0	0	0

Block Name	Place of Dump	Effect of household waste thrown:											
		Command						Non-Command					
		More Mosquitoes/Flies	Dirty Environment	Bad Smell	Prevallence of Malaria	Prevalance of Diarrhea	Total	More Mosquitoes/Flies	Dirty Environment	Bad Smell	Prevallence of Malaria	Prevalance of Diarrhea	Total
	In the Field	5	7	3	0	0	15	3	3	2	0	0	8
District Total	**Near home**	**13**	**12**	**4**	**4**	**1**	**34**	**15**	**6**	**12**	**5**	**1**	**39**
	On Dump Site	**49**	**44**	**43**	**21**	**2**	**159**	**39**	**28**	**39**	**13**	**0**	**119**
	Pond	**2**	**1**	**0**	**2**	**1**	**6**	**0**	**0**	**0**	**0**	**0**	**0**
	On Water Logged Place	**2**	**2**	**1**	**1**	**3**	**9**	**3**	**1**	**2**	**0**	**0**	**6**
	In the Field	**17**	**13**	**12**	**8**	**2**	**52**	**24**	**8**	**13**	**0**	**0**	**45**

Table 59: Whether Garbage is used in Preparing Fertilizer?

Block Name	Response			
	Command		Non-Command	
	Yes	No	Yes	No
Jalaun	10	50	7	33
Madhogarh	19	41	14	26
Rampura	22	38	16	34
District Total	**51**	**129**	**37**	**93**

Table 60: Family's Monthly Expenses on Medical Treatment & Expenses on Treatment of Women

Block Name	No. of HHs	Av. Monthly Expneses on Family (Rs.)	No. of HHs.	Av. Monthly Expences on Women (Rs.)
Command				
Jalaun	60	398	60	231
Madhogarh	60	311	60	173
Rampura	50	452	50	229
Total	**170**	**387**	**170**	**211**
Non-Command				
Jalaun	40	388	40	228
Madhogarh	40	301	40	167
Rampura	50	431	50	216
Total	**130**	**373**	**130**	**204**
District Total	**300**	**380**	**300**	**207**

Table 61: Total Number of Family Members and Number of Members Suffered from Certain Diseases in Last Two Years.

Block Name	Family Members	Number	Number of Members who suffered from certain diseases		Family Members	Number	Number of Members who suffered from certain diseases	
			Number	%			Number	%
	Command				Non-Command			
Jalaun	Male	181	26	14.36	Male	152	14	9.21
	Female	158	30	18.99	Female	136	27	19.85
	Total	**339**	**56**	**16.52**	**Total**	**288**	**41**	**14.24**
Madhogarh	Male	173	19	10.98	Male	163	12	7.36
	Female	163	24	14.72	Female	129	19	14.73
	Total	**336**	**43**	**12.80**	**Total**	**292**	**31**	**10.62**
Rampura	Male	212	23	10.85	Male	171	14	8.19
	Female	198	29	14.65	Female	153	22	14.38
	Total	**410**	**52**	12.68	**Total**	**324**	**36**	11.11
District Total	Male	566	68	12.01	Male	486	40	8.23
	Female	519	83	15.99	Female	418	68	16.27
	Total	**1085**	**151**	**13.92**	**Total**	**904**	**108**	**11.95**

Table 62 : Disease-wise Number of Family Members who suffered (Multiple Responses)

Command	Command										Non-Command									
Desease	Block Name	Number of Members who suffered from certain diseases		Family Members Affected by this		% of those who suffered		Treatment place		Distance of Place of treatment (In KM.)	Number of Members who suffered from certain diseases		Family Members Affected by this		% of those who suffered		Treatment place		Distance of Place of treatment (In KM.)
		Male	Female	Male	Female	Male	Female	Govt. Hospital	Pvt. Physician		Male	Female	Male	Female	Male	Female	Govt. Hospital	Pvt. Physician	
Typhoid	Jalaun	26	30	5	4	19.23	13.33	5	7	9	14	27	3	9	21.43	33.33	8	22	9
	Madhogarh	19	24	2	1	10.53	4.17	4	3	9	12	19	5	7	41.67	36.84	11	5	9
	Rampura	23	29	3	5	13.04	17.24	2	3	9	14	22	2	2	14.29	9.09	2	6	9
	District Total	**68**	**83**	**10**	**10**	**14.71**	**12.05**	**11**	**13**	**9**	**40**	**68**	**10**	**18**	**25.00**	**26.47**	**21**	**33**	**9**
Cholera/ Diarrhoe	Jalaun	26	30	1	6	3.85	20.00	3	3	17	14	27	1	4	7.14	14.81	3	3	17
	Madhogarh	19	24	1	2	5.26	8.33	2	1	13	12	19	1	2	8.33	10.53	2	1	13

Command	Command										Non-Command									
Desease	**Block Name**	**Number of Members who suffered from certain diseases**		**Family Members Affected by this**		**% of those who suffered**		**Treatment place**		**Distance of Place of treatment (In KM.)**	**Number of Members who suffered from certain diseases**		**Family Members Affected by this**		**% of those who suffered**		**Treatment place**		**Distance of Place of treatment (In KM.)**
		Male	**Female**	**Male**	**Female**	**Male**	**Female**	**Govt. Hospital**	**Pvt. Physician**		**Male**	**Female**	**Male**	**Female**	**Male**	**Female**	**Govt. Hospital**	**Pvt. Physician**	
a	Rampura	23	29	3	4	13.04	13.79	6	9	7	14	22	1	7	7.14	31.82	6	9	7
	District Total	**68**	**83**	**5**	**12**	**7.35**	**14.46**	**11**	**13**	**12**	**40**	**68**	**3**	**13**	**7.50**	**19.12**	**11**	**13**	**12**
Dysentery	Jalaun	26	30	1	2	3.85	6.67	1	2	13	14	27	1	0	7.14	0.00	1	2	13
	Madhogarh	19	24	2	1	10.53	4.17	5	2	11	12	19	0	0	0.00	0.00	5	2	11
	Rampura	23	29	1	1	4.35	3.45	2	3	11	14	22	1	0	7.14	0.00	2	3	11
	District Total	**68**	**83**	**4**	**4**	**5.88**	**4.82**	**8**	**7**	**12**	**40**	**68**	**2**	**0**	**5.00**	**0.00**	**8**	**7**	**12**
Hepatitis	Jalaun	26	30	1	1	3.85	3.33	1	1	20	14	27	0	0	0.00	0.00	1	1	20
	Madhogarh	19	24	0	0	0.00	0.00	0	0	0	12	19	0	0	0.00	0.00	0	0	0
	Rampura	23	29	0	1	0.00	3.45	0	1	10	14	22	0	1	0.00	4.55	0	1	10
	District Total	**68**	**83**	**1**	**2**	**1.47**	**2.41**	**1**	**2**	**15**	**40**	**68**	**0**	**1**	**0.00**	**1.47**	**1**	**2**	**15**
Polio	Jalaun	26	30	0	0	0.00	0.00	0	0	0	14	27	0	0	0.00	0.00	0	0	0
	Madhogarh	19	24	0	0	0.00	0.00	0	0	0	12	19	0	0	0.00	0.00	0	0	0
	Rampura	23	29	0	0	0.00	0.00	0	0	0	14	22	0	0	0.00	0.00	0	0	0
	District Total	**68**	**83**	**0**	**0**	**0.00**	**0.00**	**0**	**0**	**0**	**40**	**68**	**0**	**0**	**0.00**	**0.00**	**0**	**0**	**0**
Jaundice	Jalaun	26	30	5	6	19.23	20.00	2	4	14	14	27	1	4	7.14	14.81	2	4	14
	Madhogarh	19	24	1	5	5.26	20.83	2	1	9	12	19	0	1	0.00	5.26	2	1	9
	Rampura	23	29	4	4	17.39	13.79	1	3	16	14	22	2	1	14.29	4.55	1	3	16
	District Total	**68**	**83**	**10**	**15**	**14.71**	**18.07**	**5**	**8**	**13**	**40**	**68**	**3**	**6**	**7.50**	**8.82**	**5**	**8**	**13**
Filaria	Jalaun	26	30	0	1	0.00	3.33	1	0	50	14	27	0	1	0.00	3.70	1	0	50
	Madhogarh	19	24	0	0	0.00	0.00	0	0	0	12	19	0	0	0.00	0.00	0	0	0
	Rampura	23	29	0	0	0.00	0.00	0	0	0	14	22	0	0	0.00	0.00	0	0	0
	District Total	**68**	**83**	**0**	**1**	**0.00**	**1.20**	**1**	**0**	**50**	**40**	**68**	**0**	**1**	**0.00**	**1.47**	**1**	**0**	**50**
Malaria	Jalaun	26	30	3	4	11.54	13.33	1	3	12	14	27	4	3	28.57	11.11	1	3	12
	Madhogarh	19	24	9	10	47.3	41.67	16	15	7	12	19	5	5	41.6	26.32	16	15	7

Command	Command										Non-Command									
Desease	**Block Name**	**Number of Members who suffered from certain diseases**		**Family Members Affected by this**		**% of those who suffered**		**Treatment place**		**Distance of Place of treatment (In KM.)**	**Number of Members who suffered from certain diseases**		**Family Members Affected by this**		**% of those who suffered**		**Treatment place**		**Distance of Place of treatment (In KM.)**
		Male	**Female**	**Male**	**Female**	**Male**	**Female**	**Govt. Hospital**	**Pvt. Physician**		**Male**	**Female**	**Male**	**Female**	**Male**	**Female**	**Govt. Hospital**	**Pvt. Physician**	
						7									7				
	Rampura	23	29	7	9	30.43	31.03	18	17	11	14	22	4	7	28.57	31.82	18	17	11
	District Total	**68**	**83**	**19**	**23**	**27.94**	**27.71**	**35**	**35**	**10**	**40**	**68**	**13**	**15**	**32.50**	**22.06**	**35**	**35**	**10**
Dengu	Jalaun	26	30	0	1	0.00	3.33	0	1	30	14	27	0	1	0.00	3.70	0	1	30
	Madhogarh	19	24	2	0	10.53	0.00	0	6	8	12	19	0	1	0.00	5.26	0	6	8
	Rampura	23	29	0	3	0.00	10.34	4	9	8	14	22	0	2	0.00	9.09	4	9	8
	District Total	**68**	**83**	**2**	**4**	**2.94**	**4.82**	**4**	**16**	**15**	**40**	**68**	**0**	**4**	**0.00**	**5.88**	**4**	**16**	**15**
Japanese encephalitis	Jalaun	26	30	0	0	0.00	0.00	0	0	0	14	27	0	0	0.00	0.00	0	0	0
	Madhogarh	19	24	0	0	0.00	0.00	0	0	0	12	19	0	0	0.00	0.00	0	0	0
	Rampura	23	29	0	0	0.00	0.00	0	0	0	14	22	0	0	0.00	0.00	0	0	0
	District Total	**68**	**83**	**0**	**0**	**0.00**	**0.00**	**0**	**0**	0	**40**	**68**	**0**	**0**	**0.00**	**0.00**	**0**	**0**	0
Flourisis	Jalaun	26	30	1	0	3.85	0.00	1	1	28	14	27	1	1	7.14	3.70	1	1	28
	Madhogarh	19	24	0	0	0.00	0.00	0	0	0	12	19	0	0	0.00	0.00	0	0	0
	Rampura	23	29	0	0	0.00	0.00	0	0	0	14	22	0	0	0.00	0.00	0	0	0
	District Total	**68**	**83**	**1**	**0**	**1.47**	**0.00**	**1**	**1**	**28**	**40**	**68**	**1**	**1**	**2.50**	**1.47**	**1**	**1**	**28**
Leprosy	Jalaun	26	30	0	0	0.00	0.00	0	0	0	14	27	0	0	0.00	0.00	0	0	0
	Madhogarh	19	24	0	0	0.00	0.00	0	0	0	12	19	0	0	0.00	0.00	0	0	0
	Rampura	23	29	0	0	0.00	0.00	0	0	0	14	22	0	0	0.00	0.00	0	0	0
	District Total	**68**	**83**	**0**	**0**	**0.00**	**0.00**	**0**	**0**	**0**	**40**	**68**	**0**	**0**	**0.00**	**0.00**	**0**	**0**	**0**
Smallpox	Jalaun	26	30	0	0	0.00	0.00	0	0	0	14	27	0	0	0.00	0.00	0	0	0
	Madhogarh	19	24	1	1	5.26	4.17	1	1	15	12	19	1	1	8.33	5.26	1	1	15
	Rampura	23	29	1	0	4.35	0.00	1	0	15	14	22	1	0	7.14	0.00	1	0	15
	District Total	**68**	**83**	**2**	**1**	**2.94**	**1.20**	**2**	**1**	**15**	**40**	**68**	**2**	**1**	**5.00**	**1.47**	**2**	**1**	**15**
Whoping Cough	Jalaun	26	30	4	2	15.38	6.67	21	15	12	14	27	0	2	0.00	7.41	21	15	12
	Madhogarh	19	24	0	2	0.00	8.33	0	0	0	12	19	0	0	0.00	0.00	0	0	0
	Rampura	23	29	1	0	4.35	0.00	0	1	15	14	22	1	0	7.14	0.00	0	1	15

Command	Command										Non-Command								
Desease	Block Name	Number of Members who suffered from certain diseases		Family Members Affected by this		% of those who suffered		Treatment place		Distance of Place of treatment (In KM.)	Number of Members who suffered from certain diseases		Family Members Affected by this		% of those who suffered		Treatment place		Distance of Place of treatment (In KM.)
		Male	Female	Male	Female	Male	Female	Govt. Hospital	Pvt. Physician		Male	Female	Male	Female	Male	Female	Govt. Hospital	Pvt. Physician	
	District Total	**68**	**83**	**5**	**4**	**7.35**	**4.82**	**21**	**16**	**13**	**40**	**68**	**1**	**2**	**2.50**	**2.94**	**21**	**16**	**13**
Chickenpox	Jalaun	26	30	1	0	3.85	0.00	0	0	0	14	27	0	0	0.00	0.00	0	0	0
	Madhogarh	19	24	0	0	0.00	0.00	0	0	0	12	19	0	0	0.00	0.00	0	0	0
	Rampura	23	29	0	0	0.00	0.00	1	0	15	14	22	1	0	7.14	0.00	1	0	15
	District Total	**68**	**83**	**1**	**0**	**1.47**	**0.00**	**1**	**0**	**15**	**40**	**68**	**1**	**0**	**2.50**	**0.00**	**1**	**0**	**15**
Asthama	Jalaun	26	30	2	1	7.69	3.33	0	2	10	14	27	0	1	0.00	3.70	0	2	10
	Madhogarh	19	24	0	1	0.00	4.17	2	1	9	12	19	0	1	0.00	5.26	2	1	9
	Rampura	23	29	1	0	4.35	0.00	0	0	0	14	22	0	0	0.00	0.00	0	0	0
	District Total	**68**	**83**	**3**	**2**	**4.41**	**2.41**	**2**	**3**	**9**	**40**	**68**	**0**	**2**	**0.00**	**2.94**	**2**	**3**	**9**
Worm disease	Jalaun	26	30	0	0	0.00	0.00	0	0	0	14	27	0	0	0.00	0.00	0	0	0
	Madhogarh	19	24	0	0	0.00	0.00	0	0	0	12	19	0	0	0.00	0.00	0	0	0
	Rampura	23	29	0	0	0.00	0.00	0	0	0	14	22	0	0	0.00	0.00	0	0	0
	District Total	**68**	**83**	**0**	**0**	**0.00**	**0.00**	**0**	**0**	**9**	**40**	**68**	**0**	**0**	**0.00**	**0.00**	**0**	**0**	**9**
Skin Disease	Jalaun	26	30	0	1	0.00	3.33	1	0	1	14	27	1	1	7.14	3.70	1	0	1
	Madhogarh	19	24	1	1	5.26	4.17	1	1	20	12	19	0	1	0.00	5.26	1	1	20
	Rampura	23	29	2	2	8.70	6.90	3	1	7	14	22	1	2	7.14	9.09	3	1	7
	District Total	**68**	**83**	**3**	**4**	**4.41**	**4.82**	**5**	**2**	**0**	**40**	**68**	**2**	**4**	**5.00**	**5.88**	**5**	**2**	**0**
Anemia	Jalaun	26	30	1	0	3.85	0.00	1	0	1	14	27	1	0	7.14	0.00	1	0	1
	Madhogarh	19	24	0	0	0.00	0.00	0	0	0	12	19	0	0	0.00	0.00	0	0	0
	Rampura	23	29	0	0	0.00	0.00	0	0	0	14	22	0	0	0.00	0.00	0	0	0
	District Total	**68**	**83**	**1**	**0**	**1.47**	**0.00**	**1**	**0**	**1**	**40**	**68**	**1**	**0**	**2.50**	**0.00**	**1**	**0**	**1**
T.B.	Jalaun	26	30	1	0	3.85	0.00	1	0	10	14	27	1	0	7.14	0.00	1	0	10
	Madhogarh	19	24	0	0	0.00	0.00	0	1	6	12	19	0	0	0.00	0.00	0	1	6
	Rampura	23	29	0	0	0.00	0.00	0	0	0	14	22	0	0	0.00	0.00	0	0	0
	District Total	**68**	**83**	**1**	**0**	**1.47**	**0.00**	**1**	**1**	**8**	**40**	**68**	**1**	**0**	**2.50**	**0.00**	**1**	**1**	**8**
Pneumonia	Jalaun	26	30	0	1	0.00	3.33	1	0	30	14	27	0	0	0.00	0.00	1	0	30
	Madhogarh	19	24	0	0	0.00	0.00	0	0	0	12	19	0	0	0.00	0.00	0	0	0
	Rampura	23	29	0	0	0.00	0.00	0	0	0	14	22	0	0	0.00	0.00	0	0	0

Command	Command										Non-Command									
Desease	Block Name	Number of Members who suffered from certain diseases		Family Members Affected by this		% of those who suffered		Treatment place		Distance of Place of treatment (In KM.)	Number of Members who suffered from certain diseases		Family Members Affected by this		% of those who suffered		Treatment place		Distance of Place of treatment (In KM.)
		Male	Female	Male	Female	Male	Female	Govt. Hospital	Pvt. Physician		Male	Female	Male	Female	Male	Female	Govt. Hospital	Pvt. Physician	
	District Total	68	83	0	1	0.00	1.20	1	0	30	40	68	0	0	0.00	0.00	1	0	30

Table 63: Family Benefitted from Government Programmes in the Area of Agriculture, Irrigation and Poverty

Programme Related to	Programme Description	Block Name	Families Benefitted Number	whether benefitted satisfactory			Families Benefitted Number	whether benefitted satisfactory		
				Yes	Partially	No		Yes	Partially	No
Command							Non-Command			
Agriculture	NA	NA	NA	NA	NA	NA	NA	NA	NA	NA
Irrigation	NA	NA	NA	NA	NA	NA	NA	NA	NA	NA
Poverty Alleviation	MNREGA	Jalaun	60	4	1	2	40	3	0	2
		Madhogarh	60	2	0	2	40	1	0	1
		Rampura	50	9	1	4	50	5	1	3
		District Total	**170**	**15**	**2**	**8**	**130**	**9**	**1**	**6**

Note :- NA - No Awareness / Not Applicable

Table 64: Occupationwise Average Annual Income Working of Women Respondents

Block Name	Occupation	Number	Average Income	Number	Average Income
		Command		Non-Command	
Jalaun	Labours	2	9000	2	8752
	Agriculture	3	6400	1	6100
	Housewife (Nil)	55	0	37	0
	Total	**60**	**5133**	**40**	**4951**
Madhogarh	Labours	6	6730	4	6352
	Agriculture	2	8500	0	0
	Housewife (Nil)	52	0	36	0
	Total	**60**	**5077**	**40**	**2117**
Rampura	Labours	5	7021	2	6852

	Agriculture	2	4500	0	0
	Housewife (Nil)	43	0	48	0
	Total	**50**	**3840**	**50**	**2284**
District Total	Labours	13	7584	8	7319
	Agriculture	7	6467	1	2033
	Housewife (Nil)	150	0	121	0
	Total	**170**	**4683.44**	**130**	**3117.33**

Table 65: Entry of Family land in Khatauni

Block Name	In whose Name	Command		Non-Command	
		Number of Families	Total Land Size (Ha).	Number of Families	Total Land Size (Ha).
Jalaun	Only Man	53	101.90	37	96.35
	Only Women	0	0.00	0	0.00
	Joint Name	0	0.00	0	0.00
	Total	**53**	**101.90**	**37**	**96.35**
Madhogarh	Only Man	52	67.30	36	70.17
	Only Women	0	0.00	0	0.00
	Joint Name	0	0.00	0	0.00
	Total	**52**	**67.30**	**36**	**70.17**
Rampura	Only Man	44	105.07	43	83.68
	Only Women	0	0.00	0	0.00
	Joint Name	0	0.00	0	0.00
	Total	**44**	**105.07**	**43**	**83.68**
Total	Only Man	149	274.27	116	250.20
	Only Women	0	0.00	0	0.00
	Joint Name	0	0.00	0	0.00
	Total	**149**	**274.27**	**116**	**250.20**

Table 66: Number of Children in 7-14 Age Group & Number of School Going

Block Name	Children	No. in 7-14 Age Group	Number of School Going	% of School Going	No. in 7-14 Age Group	Number of School Going	% of School Going
		Command			Non-Command		
Jalaun	Boys	43	38	88.37	39	32	82.05
	Girls	29	22	75.86	34	20	58.82
	Total	**72**	**60**	**83.33**	**73**	**52**	**71.23**
Madhogarh	Boys	49	41	83.67	43	38	88.37
	Girls	22	17	77.27	25	14	56.00
	Total	**71**	**58**	**81.69**	**68**	**52**	**76.47**
Rampura	Boys	64	55	85.94	51	43	84.31
	Girls	43	37	86.05	39	31	79.49
	Total	**107**	**92**	**85.98**	**90**	**74**	**82.22**
District Total	Boys	156	134	85.90	133	113	84.96
	Girls	94	76	80.85	98	65	66.33
	Total	**250**	**210**	**84.00**	**231**	**178**	**77.06**

Table 67: Average Annual Expenditure on Education of Boys & Girls

Block Name	Expenditure on:	Average Annual Expenditure (Rs.)	
		Command	Non-Command
Jalaun	Boys	2210	2186
	Girls	2243	2199
	Total	**2227**	**2193**
Madhogarh	Boys	1954	1896
	Girls	1997	1901
	Total	**1976**	**1899**
Rampura	Boys	2165	2093
	Girls	2343	2235
	Total	**2254**	**2164**
District Total	Boys	6329	6175

	Girls	6583	6335
	Total	**6456**	**6255**

Table 68: Problems in continuing Education of Girls

Name	Block Problems		Number	%	Number	%
			Command		Non-Command	
Jalaun	1	Poverty	9	15.00	7	17.50
	2	Lack of Schools	15	25.00	9	22.50
	3	Transportation Problem	2	3.33	2	5.00
	4	Early Marriage	5	8.33	0	0.00
	5	No Problem	0	0.00	1	2.50
Madhogarh	1	Poverty	7	11.67	6	15.00
	2	Lack of Schools	6	10.00	5	12.50
	3	Transportation Problem	2	3.33	1	2.50
	4	Early Marriage	6	10.00	2	5.00
	5	No Problem	5	8.33	3	7.50
Rampura	1	Poverty	12	24.00	11	22.00
	2	Lack of Schools	10	20.00	6	12.00
	3	Transportation Problem	9	18.00	5	10.00
	4	Early Marriage	5	10.00	2	4.00
	5	No Problem	7	14.00	5	10.00
District Total	**1**	**Poverty**	**28**	**16.47**	**24**	**18.46**
	2	**Lack of Schools**	**31**	**18.24**	**20**	**15.38**
	3	**Transportation Problem**	**13**	**7.65**	**8**	**6.15**
	4	**Early Marriage**	**16**	**9.41**	**4**	**3.08**
	5	**No Problem**	**12**	**7.06**	**9**	**6.92**

Table 69: Type of Agricultural Work Done by Women (Multiple Responses)

Block Name	Type of Work	Number	%	Number	%
		Command		Non-Command	

Jalaun	1	Harvesting	32	53.33	19	47.50
	2	Help in Irrigation	14	23.33	8	20.00
	3	Crop Storage	27	45.00	14	35.00
	4	Sowing	19	31.67	12	30.00
	5	Cultivation/Weeding	17	28.33	6	15.00
	6	Help in Insecticide spray	9	15.00	5	12.50
Madhogarh	1	Harvesting	32	53.33	18	45.00
	2	Help in Irrigation	36	60.00	17	42.50
	3	Crop Storage	27	45.00	15	37.50
	4	Sowing	32	53.33	19	47.50
	5	Cultivation/Weeding	16	26.67	8	20.00
	6	Help in Insecticide spray	12	20.00	5	12.50
Rampura	1	Harvesting	26	52.00	21	42.00
	2	Help in Irrigation	34	68.00	29	58.00
	3	Crop Storage	39	78.00	32	64.00
	4	Sowing	25	50.00	17	34.00
	5	Cultivation/Weeding	18	36.00	13	26.00
	6	Help in Insecticide spray	12	24.00	7	14.00
District Total	**1**	**Harvesting**	**90**	**52.94**	**58**	**44.62**
	2	**Help in Irrigation**	**84**	**49.41**	**54**	**41.54**
	3	**Crop Storage**	**93**	**54.71**	**61**	**46.92**
	4	**Sowing**	**76**	**44.71**	**48**	**36.92**
	5	**Cultivation/Weeding**	**51**	**30.00**	**27**	**20.77**
	6	**Help in Insecticide spray**	**33**	**19.41**	**17**	**13.08**

Table 70: Steps Taken by Women for Safe Storage of Foodgrains

Name Block	Steps		Number	%	Number	%
			Command		Non-Command	
Jalaun	1	Use of Hemp Bag	38	63.75	13	32.50

Name Block	Steps		Number	%	Number	%
			Command		Non-Command	
	2	Use of Neem Leaves	27	45.00	9	22.50
	3	Use of Medicines	41	67.50	13	32.50
	4	Home Made Storage Tank	9	15.00	8	20.00
Madhogarh	1	Use of Hemp Bag	39	65.00	13	32.50
	2	Use of Neem Leaves	46	76.25	15	37.50
	3	Use of Medicines	37	61.25	12	30.00
	4	Home Made Storage Tank	11	18.33	4	10.00
Rampura	1	Use of Hemp Bag	45	90.00	15	30.00
	2	Use of Neem Leaves	34	68.00	17	34.00
	3	Use of Medicines	22	44.00	12	24.00
	4	Home Made Storage Tank	12	24.00	7	14.00
District Total	**1**	**Use of Hemp Bag**	**122**	**71.91**	**41**	**31.54**
	2	**Use of Neem Leaves**	**107**	**62.79**	**41**	**31.54**
	3	**Use of Medicines**	**99**	**58.38**	**37**	**28.46**
	4	**Home Made Storage Tank**	**32**	**18.82**	**19**	**14.62**

Table 71: Who in the Family Looks-after Livestock (Multiple Response)

Block Name	Persons		Number	%	Number	%
			Command		Non-Command	
Jalaun	1	Men	4	6.7	2	5.0
	2	Women	3	5.0	1	2.5
	3	Both	53	88.3	37	92.5
Madhogarh	1	Men	5	8.3	3	7.5
	2	Women	1	1.7	2	5.0
	3	Both	54	90.0	35	87.5
Rampura	1	Men	4	8.0	3	6.0
	2	Women	1	2.0	1	2.0
	3	Both	45	90.0	46	92.0

District Total	**1**	**Men**	**13**	**7.6**	**8**	**6.2**
	2	**Women**	**5**	**2.9**	**4**	**3.1**
	3	**Both**	**152**	**89.4**	**118**	**90.8**

Table 72: Average Number of Hours perday Spent by Women in Household Activities

Block Name	Activities		Average no. of Hourse per day	
			Command	Non-Command
Jalaun	1	Cooking	1.41	1.40
	2	Care of Livestock	1.04	1.02
	3	Fetching Water	0.78	0.79
	4	Collecting Fuel wood	0.59	0.79
	5	Unpaid work on Own Farm	1.14	1.26
	6	Other Household Activities	1.34	1.46
Madhogarh	1	Cooking	1.28	1.92
	2	Care of Livestock	1.08	1.38
	3	Fetching Water	0.57	1.13
	4	Collecting Fuel wood	0.58	1.11
	5	Unpaid work on Own Farm	1.21	1.78
	6	Other Household Activities	1.37	2.05
Rampura	1	Cooking	1.30	1.34
	2	Care of Livestock	0.49	0.47
	3	Fetching Water	0.52	0.49
	4	Collecting Fuel wood	0.55	0.54
	5	Unpaid work on Own Farm	1.25	1.00
	6	Other Household Activities	1.38	1.22
District Total Average	**1**	**Cooking**	**1.33**	**1.55**
	2	**Care of Livestock**	**0.87**	**0.96**
	3	**Fetching Water**	**0.62**	**0.80**
	4	**Collecting Fuel wood**	**0.57**	**0.81**
	5	**Unpaid work on Own Farm**	**1.20**	**1.35**

Block Name	Activities		Average no. of Hourse per day	
			Command	Non-Command
	6	Other Household Activities	1.36	1.58

Table 73: Difference in Working Conditions of Men and Women Workers:

Block Name	Male/ Female	Per/day paid labour Agriculture (Av. Hours)	Rate of Daily Wages (Average Rs.)	No. of Working days / Year (Average	Perday paid labour in in other Activities (Av. Hours)	Rate of Daily Wages (Average Rs.)	No. of Working days/year (Average)	Per/day paid labour Agriculture (Av. Hours)	Rate of Daily Wages (Average Rs.)	No. of Working days / Year (Average	Perday paid labour in in other Activities (Av. Hours)	Rate of Daily Wages (Average Rs.)	No. of Working days/year (Average)
		Command						Non-Command					
Jalaun	Men	8	100	57	8	143	124	8	95	55	9	125	122
	Women	8	91	39	8	111	119	8	90	35	8	105	114
Madhogarh	Men	8	105	52	8	139	113	8	97	50	8	134	108
	Women	8	93	43	8	117	54	8	91	40	8	108	51
Rampura	Men	8	103	61	8	149	99	8	100	58	8	145	97
	Women	7	84	48	8	126	62	8	80	43	8	126	61
District Total	**Men**	**8**	**102**	**57**	**8**	**144**	**112**	**8**	**97**	**54**	**8**	**135**	**109**
	Women	**8**	**89**	**43**	**8**	**118**	**79**	**8**	**87**	**39**	**8**	**113**	**75**

Table 74: Problems of Women working as Paid Labour (Multiple Response)

Block Name	Type of Problems in								
	Command					Non-Command			
	Agriculture related work		Nos.	In other Works	Nos.		Nos.	In other Works	Nos.
Jalaun	1	Low Working days	28	Work at distance	24	Low Working days	33	Work at distance	35
	2	Low wages	20	Hard Work	14	Low wages	31	Hard Work	22
	3	Hard work	16	Long Hours	17	Hard work	23	Long Hours	26
	4	No Problem	10	No Problem	10	No Problem	5	No Problem	2
Madhogarh	1	Low Working days	29	Work at distance	27	Low Working days	36	Work at distance	34
	2	Low wages	21	Hard Work	21	Low wages	32	Hard Work	32
	3	Hard work	16	Long Hours	14	Hard work	25	Long Hours	21
	4	No Problem	11	No Problem	8	No Problem	4	No Problem	3
Rampura	1	Low Working days	26	Work at distance	27	Low Working days	39	Work at distance	32
	2	Low wages	24	Hard Work	23	Low wages	37	Hard Work	35
	3	Hard work	13	Long Hours	13	Hard work	20	Long Hours	19
	4	No Problem	8	No Problem	7	No Problem	5	No Problem	2
District Total	**1**	**Low Working days**	**83**	**Work at distance**	**78**	**Low Working days**	**108**	**Work at distance**	**101**
	2	**Low wages**	**65**	**Hard Work**	**58**	**Low wages**	**100**	**Hard Work**	**89**
	3	**Hard work**	**45**	**Long Hours**	**44**	**Hard work**	**68**	**Long Hours**	**66**
	4	**No Problem**	**29**	**No Problem**	**25**	**No Problem**	**14**	**No Problem**	**7**

Table 75: Average Annual Savings of Women for self, if they have separate Income

Block Name	Separate Income		AverageAnnual Savings for self (Rs.)		Separate Income		AverageAnnual Savings for self (Rs.)	
			Savings	No Savings			Savings	No Savings
	Command				Non-Command			
Jalaun	Yes	2	9000	-	Yes	1	2500	-
	No	58	NA	-	No	39	NA	-
Madhogarh	Yes	0	0	-	Yes	0	0	-
	No	60	NA	-	No	40	NA	-
Rampura	Yes	1	5000	-	Yes	0	0	-
	No	49	NA	-	No	50	NA	-
District Total	Yes	3	4667	-	Yes	1	833.3	-
	No	167	NA	-	No	129	NA	-

Table 76: Share Family Expences from Self-Income: (Multiple Response)

Block Name	Item of Expences		Number	%	Item of Expences		Number	%
		Command				Non-Command		
Jalaun	1	Health	2	3.33	1	Health	1	2.50
	2	Food	7	11.67	2	Food	2	5.00
	3	Clothes	6	10.00	3	Clothes	1	2.50
	4	Education	1	1.67	4	Education	0	0.00
Madhogarh	1	Health	5	8.33	1	Health	2	5.00
	2	Food	8	13.33	2	Food	4	10.00
	3	Clothes	7	11.67	3	Clothes	6	15.00
	4	Education	2	3.33	4	Education	1	2.50
Rampura	1	Health	5	10.00	1	Health	3	6.00
	2	Food	11	22.00	2	Food	8	16.00
	3	Clothes	9	18.00	3	Clothes	5	10.00
	4	Education	6	12.00	4	Education	3	6.00
District Total	1	Health	12	7.06	1	Health	6	4.62

	2	Food	26	15.29	2	Food	14	10.77
	3	Clothes	22	12.94	3	Clothes	12	9.23
	4	Education	9	5.29	4	Education	4	3.08

Table 77: Average Annual Financial Benefits from SHG, if Member:

Block Name	SHG Member	No.	%	Average Annual Benefit (Rs.)	SHG Member	No.	%	Average Annual Benefit (Rs.)
	Command				Non-Command			
Jalaun	Yes	0	0.00	NA	Yes	0	0.00	NA
	No	60	100.00	NA	No	40	100.00	NA
Madhogarh	Yes	1	1.67		Yes	0	0.00	
	No	59	98.33	NA	No	40	100.00	NA
Rampura	Yes	0	0.00		Yes	0	0.00	
	No	50	100.00	NA	No	50	100.00	NA
District Total	**Yes**	**1**	**0.33**		**Yes**	**0**	**0.00**	
	No	**169**	**56.33**	**NA**	**No**	**130**	**43.33**	**NA**

Table 78: Working in Any Community's Service Organization and Type of Activities

Block Name	Working in CSO	No.	%	Type of Activities	Working in CSO	No.	%	Type of Activities
	Command				Non-Command			
Jalaun	Yes	NA	NA	-	Yes	NA	NA	-
	No	60	100.00	-	No	40	100.00	-
Madhogarh	Yes	NA	NA	-	Yes	NA	NA	-
	No	60	100.00	-	No	40	100.00	-
Rampura	Yes	NA	NA	-	Yes	NA	NA	-
	No	50	100.00	-	No	50	100.00	-
District Total	**Yes**	**NA**	**NA**	**-**	**Yes**	**NA**	**NA**	**-**
	No	**170**	**100.00**	**-**	**No**	**130**	**100.00**	**-**

DATA NA

Table 79: Women Get Reasonable Importance in Case they are Member of Panchayat or Water Users Association

Block Name	Membership	Yes	No	Get Importance				Yes	No	Get Importance			
				Yes	%	No	%			Yes	%	No	%
		Command						Non-Command					
Jalaun	Panchayat or Water Users Association	1	59	NA	NA	1	100	0	40	NA	NA	NA	NA
Madhogarh	Panchayat or Water Users Association	6	54	3	50.0	3	50.0	4	36	2	50.0	2	50.0
Rampura	Panchayat or Water Users Association	1	49	NA	NA	1	100	0	50	NA	NA	NA	NA
District Total	**Panchayat or Water Users Association**	**8**	**162**	**3**	**37.5**	**5**	**62.5**	**4**	**126**	**2**	**50.0**	**2**	**50.00**

Table 80: Social Problems that Affect Women in village:

Block Name	Problems		Effect on Women				Effect on Women			
			Yes	%	No	%	Yes	%	No	%
			Command				Non-Command			
Jalaun	1	Voilence Against Women	12	20.0	48	80.0	7	17.5	33	82.5
	2	Alcoholic Husband	32	53.3	28	46.7	5	12.5	35	87.5
	3	Strict Behaviour of In-laws	9	15.0	51	85.0	6	15.0	34	85.0
	4	Low Status of Women in Family	5	8.3	55	91.7	2	5.0	38	95.0
	5	Insecure Environment	4	6.7	56	93.3	8	20.0	32	80.0
Madhogarh	1	Voilence Against Women	9	15.0	51	85.0	9	22.5	31	77.5
	2	Alcoholic Husband	10	16.7	50	83.3	3	7.5	37	92.5
	3	Strict Behaviour of In-laws	8	13.3	52	86.7	4	10.0	36	90.0
	4	Low Status of Women in	2	3.3	58	96.7	6	15.0	34	85.0

Block Name	Problems		Effect on Women				Effect on Women			
			Yes	%	No	%	Yes	%	No	%
			Command				Non-Command			
		Family								
	5	Insecure Environment	11	18.3	49	81.7	3	7.5	37	92.5
Rampura	1	Voilence Against Women	19	38.0	31	62.0	6	12.0	44	88.0
	2	Alcoholic Husband	11	22.0	39	78.0	5	10.0	45	90.0
	3	Strict Behaviour of In-laws	8	16.0	42	84.0	7	14.0	43	86.0
	4	Low Status of Women in Family	1	2.0	49	98.0	3	6.0	47	94.0
	5	Insecure Environment	7	14.0	43	86.0	6	12.0	44	88.0
District Total	**1**	**Voilence Against Women**	**40**	**23.5**	**130**	**76.5**	**22**	**16.9**	**108**	**83.1**
	2	**Alcoholic Husband**	**53**	**31.2**	**117**	**68.8**	**13**	**10.0**	**117**	**90.0**
	3	**Strict Behaviour of In-laws**	**25**	**14.7**	**145**	**85.3**	**17**	**13.1**	**113**	**86.9**
	4	**Low Status of Women in Family**	**8**	**4.7**	**162**	**95.3**	**11**	**8.5**	**119**	**91.5**
	5	**Insecure Environment**	**22**	**12.9**	**148**	**87.1**	**17**	**13.1**	**113**	**86.9**

Table 81: Voting in Elections:

Block Name	Elections for:	Voted							
		Command				Non-Command			
		Yes	%	No	%	Yes	%	No	%
Jalaun	Gram Panchayat / Vidhan Sabha / Lok Sabha	58	96.7	2	3.3	39	97.5	1	2.5
Madhogarh	Gram Panchayat / Vidhan Sabha / Lok Sabha	59	98.3	1	1.7	38	95.0	2	5.0
Rampura	Gram Panchayat / Vidhan Sabha / Lok Sabha	49	98.0	1	2.0	48	96.0	2	4.0
District Total	**Gram Panchayat / Vidhan Sabha / Lok Sabha**	**166**	**97.6**	**4**	**2.4**	**125**	**96.2**	**5**	**3.8**

Jhansi

Table 1 : Castewise Landholding Size (in Percentage)

Block Name	Land Holding Size	General		OBC		SC		ST		Total
		No.	(%)	No.	(%)	No.	(%)	No.	(%)	
		Command								
Babina	Landless	2	**50.00**	1	**25.00**	1	**25.00**	0	**0.00**	4
	Marginal	3	**20.00**	6	**40.00**	6	**40.00**	0	**0.00**	15
	Small	4	**30.77**	6	**46.15**	2	**15.38**	1	**7.69**	13
	Large	5	**62.50**	2	**25.00**	1	**12.50**	0	**0.00**	8
	Total	**14**	**35.00**	**15**	**37.50**	**10**	**25.00**	**1**	**2.50**	**40**
Bamor	Landless	2	**50.00**	1	**25.00**	1	**25.00**	0	**0.00**	4
	Marginal	3	**33.33**	4	**44.44**	2	**22.22**	0	**0.00**	9
	Small	1	**10.00**	5	**50.00**	4	**40.00**	0	**0.00**	10
	Large	8	**47.06**	8	**47.06**	1	**5.88**	0	**0.00**	17
	Total	**14**	**35.00**	**18**	**45.00**	**8**	**20.00**	**0**	**0.00**	**40**
Mauranipur	Landless	0	**0.00**	5	**83.33**	1	**16.67**	0	**0.00**	6
	Marginal	1	**5.00**	6	**30.00**	10	**50.00**	3	**15.00**	20
	Small	3	**15.00**	7	**35.00**	8	**40.00**	2	**10.00**	20
	Large	10	**71.43**	4	**28.57**	0	**0.00**	0	**0.00**	14
	Total	**14**	**23.33**	**22**	**36.67**	**19**	**31.67**	**5**	**8.33**	**60**
Total	Landless	4	28.57	7	50.00	3	21.43	0	0.00	14
	Marginal	7	15.91	16	36.36	18	40.91	3	6.82	44
	Small	8	18.60	18	41.86	14	32.56	3	6.98	43
	Large	23	58.97	14	35.90	2	5.13	0	0.00	39
	Total	**42**	**30.00**	**55**	**39.29**	**37**	**26.43**	**6**	**4.29**	**140**
	Non-Command									

Block Name	Land Holding Size	General		OBC		SC		ST		Total
		No.	(%)	No.	(%)	No.	(%)	No.	(%)	
Block Name	**Land Holding Size**	**General**		**OBC**		**SC**		**ST**		**Total**
		No.	**(%)**	**No.**	**(%)**	**No.**	**(%)**	**No.**	**(%)**	
Babina	Landless	2	**33.33**		**0.00**	4	**66.67**		**0.00**	6
	Marginal	3	**13.64**	9	**40.91**	7	**31.82**	3	**13.64**	22
	Small	1	**5.88**	11	**64.71**	4	**23.53**	1	**5.88**	17
	Large	3	**20.00**	9	**60.00**	2	**13.33**	1	**6.67**	15
	Total	**9**	**15.00**	**29**	**48.33**	**17**	**28.33**	**5**	**8.33**	**60**
Bamor	Landless	3	**50.00**	2	**33.33**	1	**16.67**		**0.00**	6
	Marginal	7	**41.18**	7	**41.18**	3	**17.65**		**0.00**	17
	Small	8	**40.00**	10	**50.00**	2	**10.00**		**0.00**	20
	Large	12	**70.59**	5	**29.41**		**0.00**		**0.00**	17
	Total	**30**	**50.00**	**24**	**40.00**	**6**	**10.00**	**0**	**0.00**	**60**
Mauranipur	Landless		**0.00**	1	**33.33**	1	**33.33**	1	**33.33**	3
	Marginal	1	**12.50**	2	**25.00**	5	**62.50**		**0.00**	8
	Small	2	**18.18**	4	**36.36**	4	**36.36**	1	**9.09**	11
	Large	3	**16.67**	12	**66.67**	2	**11.11**	1	**5.56**	18
	Total	**6**	**15.00**	**19**	**47.50**	**12**	**30.00**	**3**	**7.50**	**40**
Total	Landless	5	33.33	3	20.00	6	40.00	1	6.67	15
	Marginal	11	23.40	18	38.30	15	31.91	3	6.38	47
	Small	11	22.92	25	52.08	10	20.83	2	4.17	48
	Large	18	36.00	26	52.00	4	8.00	2	4.00	50
	Total	**45**	**28.13**	**72**	**45.00**	**35**	**21.88**	**8**	**5.00**	**160**

(Definition : Marginal farmers upto 1 Ha., small farmers up to 2 Ha. and Large farmers above 2 Ha.)

Table 2 : Type of Family-Man Headed, Women Headed & Joint or Single

Block Name	Type of	Male	Female	Total	Male	Female	Total

		No.	(%)	No.	(%)		No.	(%)	No.	(%)	
		Command					Non-Command				
Babina	Joint	22	**100.00**	0	**0.00**	22	19	**95.00**	1	**5.00**	20
	Single	15	**83.33**	3	**16.67**	18	35	**87.50**	5	**12.50**	40
	Total	**37**	**92.50**	**3**	**7.50**	**40**	**54**	**90.00**	**6**	**10.00**	**60**
Bamor	Joint	15	**100.00**	0	**0.00**	15	31	**93.94**	2	**6.06**	33
	Single	23	**92.00**	2	**8.00**	25	25	**92.59**	2	**7.41**	27
	Total	**38**	**95.00**	**2**	**5.00**	**40**	**56**	**93.33**	**4**	**6.67**	**60**
Mauranipur	Joint	27	**96.43**	1	**3.57**	28	16	**100.00**	0	**0.00**	16
	Single	25	**78.13**	7	**21.88**	32	21	**87.50**	3	**12.50**	24
	Total	**52**	**86.67**	**8**	**13.33**	**60**	**37**	**92.50**	**3**	**7.50**	**40**
District Total	Joint	64	98.46	1	1.54	65	66	95.65	3	4.35	69
	Single	63	84.00	12	16.00	75	81	89.01	10	10.99	91
	Total	**127**	**90.71**	**13**	**9.29**	**140**	**147**	**91.88**	**13**	**8.13**	**160**

Table 3 : Sex-wise Number of Family Members (above 7 Years and Number and percentage of Literates)

Name of Block	Persons (7 years & above)			Literate people			Literacy percentage		
	Male	Female	Total	Male	Female	Total	Male	Female	Total
	Command								
Babina	137	109	246	119	78	197	86.86	71.56	80.08
Bamor	131	101	232	117	75	192	89.31	74.26	82.76
Mauranipur	177	156	333	160	104	264	90.40	66.67	79.28
Total	**445**	**366**	**811**	**396**	**257**	**653**	**88.99**	**70.22**	**80.52**
	Non-Command								
Babina	210	149	359	168	106	274	80.00	71.14	76.32
Bamor	191	156	347	151	97	248	79.06	62.18	71.47
Mauranipur	118	118	236	109	81	190	92.37	68.64	80.51
Total	**519**	**423**	**942**	**428**	**284**	**712**	**82.47**	**67.14**	**75.58**

Table 4 : Living Conditions: Type of House, Toilet Facility and Electric Connection.

Name of Block	Type of House	Toilet Facility (%)				Total	Electricity Connection (%)			
		No Toilet		Pit Toilet			Yes		No	
		No.	(%)	No.	(%)		No.	(%)	No.	(%)
	Command									
Babina	Kuchha	8	88.89	1	11.11	9	7	77.78	2	22.22
	Pacca	17	77.27	5	22.73	22	17	77.27	5	22.73
	Kuchha/Pacca	9	100.00		0.00	9	7	77.78	2	22.22
	Chhappar		0.00		0.00	0		0.00		0.00
	Total	**34**	**85.00**	**6**	**15.00**	**40**	**31**	**77.50**	**9**	**22.50**
Bamor	Kuchha	9	90.00	1	10.00	10	4	40.00	6	60.00
	Pacca	2	28.57	5	71.43	7	5	71.43	2	28.57
	Kuchha/Pacca	11	47.83	12	52.17	23	17	73.91	6	26.09
	Chhappar		0.00		0.00	0		0.00		0.00
	Total	**22**	**55.00**	**18**	**45.00**	**40**	**26**	**65.00**	**14**	**35.00**
Mauranipur	Kuchha	33	89.19	4	10.81	37	18	48.65	19	51.35
	Pacca	5	62.50	3	37.50	8	4	50.00	4	50.00
	Kuchha/Pacca	11	73.33	4	26.67	15	13	86.67	2	13.33
	Chhappar		0.00		0.00	0		0.00		0.00
	Total	**49**	**81.67**	**11**	**18.33**	**60**	**35**	**58.33**	**25**	**41.67**
Total	Kuchha	50	89.29	6	10.71	56	29	51.79	27	48.21
	Pacca	24	64.86	13	35.14	37	26	70.27	11	29.73
	Kuchha/Pacca	31	65.96	16	34.04	47	37	78.72	10	21.28
	Chhappar	0	0.00	0	0.00	0	0	0.00	0	0.00
	Total	**105**	**75.00**	**35**	**25.00**	**140**	**92**	**65.71**	**48**	**34.29**
	Non-Command									
Babina	Kuchha	31	96.88	1	3.13	32	15	46.88	17	53.13
	Pacca	7	70.00	3	30.00	10	7	70.00	3	30.00
	Kuchha/Pacca	13	72.22	5	27.78	18	11	61.11	7	38.89
	Chhappar		0.00		0.00	0		0.00		0.00
	Total	**51**	**85.00**	**9**	**15.00**	**60**	**33**	**55.00**	**27**	**45.00**

Name of Block	Type of House	Toilet Facility (%)				Total	Electricity Connection (%)			
		No Toilet		Pit Toilet			Yes		No	
		No.	(%)	No.	(%)		No.	(%)	No.	(%)
	Command									
Bamor	Kuchha	28	96.55	1	3.45	29	22	75.86	7	24.14
	Pacca	10	83.33	2	16.67	12	11	91.67	1	8.33
	Kuchha/Pacca	15	78.95	4	21.05	19	13	68.42	6	31.58
	Chhappar		0.00		0.00	0		0.00		0.00
	Total	**53**	**88.33**	**7**	**11.67**	**60**	**46**	**76.67**	**14**	**23.33**
Mauranipur	Kuchha	16	94.12	1	5.88	17	10	58.82	7	41.18
	Pacca	8	72.73	3	27.27	11	8	72.73	3	27.27
	Kuchha/Pacca	11	91.67	1	8.33	12	6	50.00	6	50.00
	Chhappar		0.00		0.00	0		0.00		0.00
	Total	**35**	**87.50**	**5**	**12.50**	**40**	**24**	**60.00**	**16**	**40.00**
Total	Kuchha	75	96.15	3	3.85	78	47	60.26	31	39.74
	Pacca	25	75.76	8	24.24	33	26	78.79	7	21.21
	Kuchha/Pacca	39	79.59	10	20.41	49	30	61.22	19	38.78
	Chhappar	0	0.00	0	0.00	0	0	0.00	0	0.00
	Total	**139**	**86.88**	**21**	**13.13**	**160**	**103**	**64.38**	**57**	**35.63**

Table 5 : Fuel Used for Cooking (in Percentage)

Block Name	fuel for Cooking										
	Firewood		Cow dung Cake		firewood/cow dung cake		Kerosene		LPG		Total
	No.	(%)	No.	(%)	No.	(%)	No.	(%)	No.	(%)	
	Command										
Babina	3	6.98	6	13.95	30	69.77	1	2.33	3	6.98	43
Bamor	2	4.65	29	67.44	11	25.58	0	0.00	1	2.33	43
Mauranipur	1	1.61	18	29.03	43	69.35	0	0.00	0	0.00	62
Total	**6**	**4.05**	**53**	**35.81**	**84**	**56.76**	**1**	**0.68**	**4**	**2.70**	**148**
	Non-Command										
Babina	5	7.14	15	21.43	47	67.14	1	1.43	2	2.86	70
Bamor	9	14.75	8	13.11	43	70.49	0	0.00	1	1.64	61
Mauranipur	4	8.33	12	25.00	28	58.33	1	2.08	3	6.25	48
Total	**18**	**10.06**	**35**	**19.55**	**118**	**65.92**	**2**	**1.12**	**6**	**3.35**	**179**

Table 6 : Source and Quality of Drinking Water (in Percentage)

Block Name	Source of Drinking Water (%)												Total	Quality of Drinking Water (%)									
	Government Handpump		Government Tap		Open well/ Pond		Private Handpamp		Private Tap		Tubewell			Clean		Unclean		Salted water		Fluoride affected		Iron affected	
	No.	(%)	No.	(%)	No.	(%)	No.	(%)	No.	(%)	No.	(%)		No.	(%)	No.	(%)	No.	(%)	No.	(%)	No.	(%)
	Command																						
Babina	34	85.0	1	2.5	2	5.0	2	5.0	1	2.5		0.0	40	39	97.5	1	2.5	0	0.0	0	0.0	0	0.0
Bamor	37	92.5		0.0		0.0	2	5.0	1	2.5		0.0	40	39	97.5	1	2.5	0	0.0	0	0.0	0	0.0
Mauranipur	50	83.3	3	5.0	2	3.3	5	8.3		0.0		0.0	60	55	91.7	5	8.3	0	0.0	0	0.0	0	0.0
Total	**121**	**86.4**	**4.0**	**2.9**	**4.0**	**2.9**	**9.0**	**6.4**	**2.0**	**1.4**	**0.0**	**0.0**	**140.0**	**133.0**	**95.0**	**7.0**	**5.0**	**0.0**	**0.0**	**0.0**	**0.0**	**0.0**	**0.0**
	Non-Command																						
Block Name	Source of Drinking Water (%)												Total	Quality of Drinking Water (%)									
	Government Handpump		Government Tap		Open well/ Pond		Private Handpamp		Private Tap		Tubewell			Clean		Unclean		Salted water		Fluoride affected		Iron affected	
	No.	(%)	No.	(%)	No.	(%)	No.	(%)	No.	(%)	No.	(%)		No.	(%)	No.	(%)	No.	(%)	No.	(%)	No.	(%)
	Command																						
Babina	51	85.0		0.0	7	11.7	1	1.7	1	1.7		0.0	60	59	98.3	1	1.7	0	0.0	0	0.0	0	0.0
Bamor	55	91.7	1	1.7	3	5.0	1	1.7		0.0		0.0	60	56	93.3	4	6.7	0	0.0	0	0.0	0	0.0
Mauranipur	33	82.5	1	2.5		0.0	5	12.5	1	2.5		0.0	40	35	87.5	5	12.5	0	0.0	0	0.0	0	0.0
Total	**139**	**86.9**	**2.0**	**1.3**	**10.0**	**6.3**	**7.0**	**4.4**	**2.0**	**1.3**	**0.0**	**0.0**	**160.0**	**150.0**	**93.8**	**10.0**	**6.3**	**0.0**	**0.0**	**0.0**	**0.0**	**0.0**	**0.0**

Table 7 : Family Assets : Transport (%)

Block Name	Tractor		Bullock cart		Truck		Tempo		Car		Scooter		Moped/Bike		Bicycle		Nil		Total
	No.	(%)	No.	(%)	No.	(%)	No.	(%)	No.	(%)	No.	(%)	No.	(%)	No.	(%)	No.	(%)	

Block Name	Tractor		Bullock cart		Truck		Tempo		Car		Scooter		Moped/Bike		Bicycle		Nil		Total
	No.	(%)	No.	(%)	No.	(%)	No.	(%)	No.	(%)	No.	(%)	No.	(%)	No.	(%)	No.	(%)	
	Command																		
Babina	4	4.44	0	0.00	0	0.00	0	0.00	0	0.00	1	1.11	5	5.56	50	55.56	10	10.00	90
Bamor	1	1.14	3	3.41	0	0.00	0	0.00	1	1.14	0	0.00	1	1.14	45	51.14	12	12.00	88
Mauranipur	1	1.10	1	1.10	0	0.00	1	1.10	0	0.00	0	0.00	3	3.30	38	41.76	9	9.00	91
Total	**6**	**2.23**	**4**	**1.49**	**0**	**0.00**	**1**	**0.37**	**1**	**0.37**	**1**	**0.37**	**9**	**3.35**	**133**	**49.44**	**31**	**29.67**	**269**
	Non-Command																		
Babina	2	2.17	0	0.00	0	0.00	0	0.00	0	0.00	0	0.00	2	2.17	25	27.17	8	8.00	92
Bamor	1	1.11	1	1.11	0	0.00	0	0.00	1	1.11	1	1.11	4	4.44	18	20.00	10	10.00	90
Mauranipur	0	0.00	0	0.00	0	0.00	0	0.00	0	0.00	0	0.00	3	3.41	19	21.59	12	12.00	88
Total	**3**	**1.11**	**1**	**0.37**	**0**	**0.00**	**0**	**0.00**	**1**	**0.37**	**1**	**0.37**	**9**	**3.33**	**62**	**22.96**	**30**	**29.67**	**270**

Table 8 : Family Assets : Agricultural Implements

Block Name	Tractor	Ferrying trolley	Wood plow	Herrow	Thresher	Pump Set	Other	Nil	Total
	Command								
Babina	3	0	12	10	1	10	0	18	82
Bamor	1	1	36	15	0	6	0	1	99
Mauranipur	0	0	8	8	1	8	0	30	70
Total	**21**	**1**	**56**	**33**	**2**	**24**	**0**	**49**	**251**
	Non-Command								
Babina	1	0	12	9	1	5	0	10	90
Bamor	0	0	20	9	0	1	1	1	99
Mauranipur	1	1	2	4	0	5	0	20	80
Total	**21**	**1**	**34**	**22**	**1**	**11**	**1**	**31**	**269**

Table 9 : Family Assets: Ownership of Livestock

Block Name	Livestock	No. of Families Owning	No. of Livestock	Average Livestock per Family	No. of Families Owning	No. of Livestock	Average Livestock per Family

		Command			Non-Command		
Babina	Cow	24	55	2.3	44	97	2.2
	Buffalo	17	34	2.0	31	103	3.3
	Goat/Sheep	6	11	1.8	14	74	5.3
	Bullock	6	14	2.3	9	22	2.4
	Total owning Livestock	**33**	**114**	**3.5**	**52**	**296**	**5.7**
Bamor	Cow	30	48	1.6	43	87	2.0
	Buffalo	20	40	2.0	32	54	1.7
	Goat/Sheep	6	35	5.8	10	96	9.6
	Bullock	4	8	2.0	10	22	2.2
	Total owning Livestock	**35**	**131**	**3.7**	**52**	**259**	**5.0**
Mauranipur	Cow	38	70	1.8	27	51	1.9
	Buffalo	26	63	2.4	21	44	2.1
	Goat/Sheep	19	94	4.9	6	13	2.2
	Bullock	7	17	2.4	5	10	2.0
	Total owning Livestock	**53**	**244**	**4.6**	**35**	**118**	**3.4**
District Total	**Cow**	**92**	**173**	**1.9**	**114**	**235**	**2.1**
	Buffalo	**63**	**137**	**2.2**	**84**	**201**	**2.4**
	Goat/Sheep	**31**	**140**	**4.5**	**30**	**183**	**6.1**
	Bullock	**17**	**39**	**2.3**	**24**	**54**	**2.3**
	Total owning Livestock	**121**	**489**	**4.0**	**139**	**673**	**4.8**

Table 10 : Source-wise Average Gross Annual Income, Expenditure and Net Income per Family

Block Name	Source	Command			Non-Command		
		Total Income (Rs. In Average)	Total Expenditure (Rs. In Average)	Total Saving (Rs. In Average)	Total Income (Rs. In Average)	Total Expenditure (Rs. In Average)	Total Saving (Rs. In Average)
Babina	Agricultureculture	44917	20708	24208	50037	24130	25907
	Animal Husbandry	43000	17000	26000	49083	19167	29917
	Sevice	126222	20111	106111	86846	24615	62231
	Wage labor	29105	4474	24632	40261	5826	34435
	Other Business (shop / Home industry)	46818	18000	28818	57000	21167	35833
	Total Average	100900	85773	15128	106200	85615	22456
Bamor	Agriculture	51956	23789	28167	53306	23713	29593
	Animal Husbandry	36875	16125	20750	33333	12556	20778
	Sevice	112167	26333	85833	183273	24182	159091

Block Name	Source	Command			Non-Command		
		Total Income (Rs. In Average)	Total Expenditure (Rs. In Average)	Total Saving (Rs. In Average)	Total Income (Rs. In Average)	Total Expenditure (Rs. In Average)	Total Saving (Rs. In Average)
	Wage labor	41538	8923	32615	47000	6263	40737
	Other Business (shop / Home industry)	70533	21600	48933	60588	23076	37512
	Total Average	110910	92210	18700	123625	94180	29944
Mauranipur	Agriculture	57593	27444	30148	75757	36622	39135
	Animal Husbandry	47857	20429	27429	63000	17143	45857
	Sevice	79833	37500	42333	110000	16667	93333
	Wage labor	29161	4355	24806	32375	6656	25719
	Other Business (shop / Home industry) / Home industry)	82900	31000	51900	97143	23571	73571
	Total Average	102267	89067	14400	119300	92494	27494
District Total Average	**Agriculture**	**51488**	**23981**	**27508**	**59700**	**28155**	**31545**
	Animal Husbandry	**42577**	**17851**	**24726**	**48472**	**16288**	**32184**
	Sevice	**106074**	**27981**	**78093**	**126706**	**21821**	**104885**
	Wage labor	**33268**	**5917**	**27351**	**39879**	**6248**	**33630**
	Other Business (shop / Home industry) / Home industry)	**66751**	**23533**	**43217**	**71577**	**22605**	**48972**
	Total Average	**60032**	**19853**	**40179**	**69267**	**19024**	**50243**

Table 11 : Annual Average Expenditure on Education, Health, Consumption etc.

Block Name	Item of Expenditure	Command		Non Command	
		No. of Families	Average Expenditure per family	No. of Families	Average Expenditure per family
Babina	Education	34	7494	48	4802
	Health	39	4718	59	6186
	Consumption Related	40	34050	58	31722
	Other	40	8390	57	5851
Bamor	Education	33	6000	51	5396
	Health	40	4238	60	4385
	Consumption Related	40	37010	60	39615
	Other	40	6428	60	7530
Mauranipur	Education	41	5451	33	5795
	Health	60	3100	40	3518
	Consumption Related	60	35100	40	34400
	Other	59	5229	40	4883

Block Name	Item of Expenditure	Command		Non Command	
		No. of Families	Average Expenditure per family	No. of Families	Average Expenditure per family
District Total	Education	108	6315	132	5331
	Health	139	4018	159	4696
	Consumption Related	140	35387	158	35246
	Other	139	6682	157	6088

Table 12 : Annual Savings: Number of Families who saved Money, Place deposited and Average Savings per family.

Command									
Block Name	Savings Deposited in						Total Average Saving		
	Bank		Post office		Others or yourself				
	No. of Families	Saving Amount	No. of Families	Saving Amount	No. of Families	Saving Amount	Saving Amount	No. of Families	Average Saving
Babina	14	285000	8	75700	18	244400	605100	40	15128
Bamor	11	242300	8	113200	21	392500	748000	40	18700
Mauranipur	34	625000	1	5500	20	161500	792000	55	14400
Total	**59**	**1152300**	**17**	**194400**	**59**	**798400**	**2145100**	**135**	**15890**
Non Command									
Block Name	Savings Deposited in						Total Average Saving		
	Bank		Post office		Others or yourself				
	No. of Families	Saving Amount	No. of Families	Saving Amount	No. of Families	Saving Amount	Saving Amount	No. of Families	Average Saving
Babina	25	504600	10	468000	20	262500	1235100	55	22456
Bamor	17	984800	6	81500	36	700400	1766700	59	29944
Mauranipur	28	1035200			12	37060	1072260	40	26807
Total	**70**	**2524600**	**16**	**549500**	**68**	**999960**	**4074060**	**154**	**26455**

Table 14 : Condition of Poverty

Block Name	Command					Non-Command				
	No money for treatment of illness	No money for daughters marriage	No money for school fees of children	No Response	Total	No money for treatment of illness	No money for daughters marriage	No money for school fees of children	No Response	Total
Babina	6	14	20	0	40	14	13	32	1	60
Bamor	23	1	13	3	40	19		31	10	60
Mauranipur	37	15	8	0	60	15	16	9	0	40
District Total	**66**	**30**	**41**	**3**	**140**	**48**	**29**	**72**	**11**	**160**

Table 15 : Family member engaged in Mining, Its adverse effect on Health and safety measures taken

Command													
Block Name	Member engaged in Mining			Adverse effected on Health				Safety Measures adopted					
	Yes	No	Total	Yes	(%)	No	(%)	Yes	(%)	Partial	(%)	No	(%)
Babina	2	54	56	1	50.00	1	50.00	0	0.00	1	100.00	0	0.00
Bamor	1	75	76	1	0.00	0	0.00	1	0.00	0	0.00	0	0.00
Mauranipur	0	79	79	0	0.00	0	0.00	0	0.00	0	0.00	0	0.00
Total	**3**	**208**	**211**	**2**	**66.67**	**1**	**33.33**	**1**	**0.00**	**1**	**0.00**	**0**	**0.00**

Non-Command													
Block Name	Member engaged in Mining			Adverse effected on Health				Safety Measures adopted					
	Yes	No	Total	Yes	(%)	No	(%)	Yes	(%)	Partial	(%)	No	(%)
Babina	4	40	44	4	100.00	0	0.00	1	25.00	2	50.00	1	25.00
Bamor	0	24	24	0	0.00	0	0.00	0	0.00	0	0.00	0	0.00
Mauranipur	0	21	21	0	#DIV/0!	0	50.00	0	0.00	0	0.00	0	100.00
Total	**4**	**85**	**89**	**4**	**100.00**	**0**	**0.00**	**1**	**0.00**	**2**	**50.00**	**1**	**25.00**

Table 16 : Migration Status and Whether Seasonal or Permanent Migration.

Block Name	Command						
	Place of Migratori	Parmanent		Seasonal		Total	
		Male	Female	Male	Female	Male	Fmale
Babina	Workers migrated out of district but within the State	0	0	4	2	4	2
	Workers migrated Out of the State	0	0	0	0	0	0
	Total	**0**	**0**	**4**	**2**	**4**	**2**
Bamor	Workers migrated out of district but within the State	0	0	1	0	1	0
	Workers migrated Out of the State	0	0	0	1	0	1
	Total	**0**	**0**	**1**	**1**	**1**	**1**

Mauranipur	Workers migrated out of district but within the State	0	0	2	0	2	0
	Workers migrated Out of the State	2	0	1	0	3	0
	Total	**2**	**0**	**3**	**0**	**5**	**0**
Total	Workers migrated out of district but within the State	0	0	7	2	7	2
	Workers migrated Out of the State	2	0	1	1	3	1
	Total	**2**	**0**	**8**	**3**	**10**	**3**

Block Name	**Non-Command**						
	Place of Migratori	**Parmanent**		**Seasonal**		**Total**	
		Male	**Female**	**Male**	**Female**	**Male**	**Fmale**
Babina	Workers migrated out of district but within the State	2	1	9	2	11	3
	Workers migrated Out of the State	1	1	1	0	2	1
	Total	**3**	**2**	**10**	**2**	**13**	**4**
Bamor	Workers migrated out of district but within the State	0	0	1	1	1	1
	Workers migrated Out of the State	1	0	0	0	1	0
	Total	**1**	**0**	**1**	**1**	**2**	**1**
Mauranipur	Workers migrated out of district but within the State	0	0	2	0	2	0
	Workers migrated Out of the State	0	0	1	1	1	1
	Total	**0**	**0**	**3**	**1**	**3**	**1**
Total	Workers migrated out of district but within the State	2	1	12	3	14	4
	Workers migrated Out of the State	2	1	2	1	4	2
	Total	**4**	**2**	**14**	**4**	**18**	**6**

Table 17 : Main Reason for Migration

Block Name	**Command**						
	Place of Migratori	**Employment**		**Business**		**Total**	
		Male	**Female**	**Male**	**Female**	**Male**	**Fmale**
Babina	Workers migrated out of district but within the State	4	2	0	0	0	0
	Workers migrated Out of the State	0	0	0	0	0	0

	Total	**4**	**2**	**0**	**0**	**0**	**0**
Bamor	Workers migrated out of district but within the State	1	0	0	0	0	0
	Workers migrated Out of the State	0	1	0	0	0	0
	Total	**1**	**1**	**0**	**0**	**0**	**0**
Mauranipur	Workers migrated out of district but within the State	2	0	0	0	0	0
	Workers migrated Out of the State	3	0	0	0	0	0
	Total	**5**	**0**	**0**	**0**	**0**	**0**
Total	Workers migrated out of district but within the State	7	2	0	0	0	0
	Workers migrated Out of the State	3	1	0	0	0	0
	Total	**10**	**3**	**0**	**0**	**0**	**0**
Block Name	**Non Command**						
	Place of Migratori	**Employment**		**Business**		**Total**	
		Male	**Female**	**Male**	**Female**	**Male**	**Fmale**
Babina	Workers migrated out of district but within the State	11	3	0	0	0	0
	Workers migrated Out of the State	2	1	0	0	0	0
	Total	**13**	**4**	**0**	**0**	**0**	**0**
Bamor	Workers migrated out of district but within the State	1	1	0	0	0	0
	Workers migrated Out of the State	1	0	0	0	0	0
	Total	**2**	**1**	**0**	**0**	**0**	**0**
Mauranipur	Workers migrated out of district but within the State	2	0	0	0	0	0
	Workers migrated Out of the State	1	1	0	0	0	0
	Total	**3**	**1**	**0**	**0**	**0**	**0**
Total	Workers migrated out of district but within the State	14	4	0	0	0	0
	Workers migrated Out of the State	4	2	0	0	0	0
	Total	**18**	**6**	**0**	**0**	**0**	**0**

Table 18 : Area Affected by Water Logging/Flood/Barren / Land /Drought and Duration (Months/Year)

Block Name	**Land Affected by:**	**Families Affected**	**Area Affected (Ha.)**	**Average Period (in months / year)**	**Families Affected**	**Area Affected (Ha.)**	**Average Period (in months / year)**
		Command			**Non-Command**		
Babina	Water logging/Flood	0	0	0	0	0	0
	Barren Land	2	1	12	2	1	12
	Drought	4	5	7	3	2	5

Bamor	Water logging/Flood	0	0	0	0	0	0
	Barren Land	1	5	12	0	0	0
	Drought	8	18	7	7	8	6
Mauranipur	Water logging/Flood	0	0	0	0	0	0
	Barren Land	5	4	12	5	9	12
	Drought	7	4	6	9	12	6
District Total	Water logging/Flood	0	0	0	0	0	0
	Barren Land	8	10	12	7	10	8
	Drought	19	28	7	19	22	6
	Total	**27**	**37.65**	**6**	**26**	**32.28**	**5**

Table 19 : Depth of Ground Water

Block Name	Average of Water level (In Feet)	Average of Water level (In Feet)
	Command	Non-Command
Babina	More than 30 ft	More than 30 ft
Bamor	More than 30 ft	More than 30 ft
Mauranipur	More than 30 ft	More than 30 ft
District (Average)	**30**	**30**

Table 20 : Preferred Source of Irrigation in case Ground Water Level is Very Deep.

Block Name	Canal	Tubewell	Reservoir / Dam	No Response	Total
	Command				
Babina	28	8	2	2	38
Bamor	27	9		4	36
Mauranipur	25	29	1	5	55
Total	**80**	**46**	**3**	**11**	**140**
	Command				
Babina	22	35		3	57
Bamor	23	31	1	5	55

Block Name	Canal	Tubewell	Reservoir / Dam	No Response	Total
Mauranipur	7	27	3	3	37
Total	**52**	**93**	**4**	**11**	**160**

Table 21 : Months During which Canal Water Level is High and when it is Dry

Block Name	Command			
	High water Level (Months)	No Water in Canal (Months)	No. of Respondent	No Response/ Landless
Babina	November to December	May to June	36	64
Bamor	November to December	May to June	36	64
Mauranipur	November to December	May to June	54	46
Total			**126**	**174**

Table 22 : Period of Heavy Rains

Block Name	Command		Non- Command	
	Months	No. of Respondent/ Landless	Months	No. of Respondent/ Landless
Babina	July - August	40	July - August	60
Bamor	July - August	40	July - August	60
Mauranipur	July - August	60	July - August	40
District Total		**140**		**160**

Table 23 : Period when sufficient water for Irrigation is not available.

Block Name	Sufficient water not available between : Month/ Year	No. Respondent	
		Command	Non- Command
Babina	Janurary - February	15	25
	February - April	9	14
	March - June	5	8
	September - March	3	2
	October - June	1	1
	November - June	4	5

Block Name	Sufficient water not available between : Month/ Year	No. Respondent	
		Command	Non- Command
	December - April	2	3
Bamor	Janurary - February	8	12
	February - April	4	9
	March - June	0	2
	September - March	0	1
	October - June	11	15
	November - June	8	8
	December - April	9	12
Mauranipur	Janurary - February	14	8
	February - April	19	16
	March - June	16	12
	September - March	1	0
	October - June	2	0
	November - June	4	2
	December - April	4	2

Table 24 : Crops Ever affected by Drought and Such occurances in the last 10 years

Block Name	Command (Number of time crop Affected in Last 10 Years)										
	1	2	3	4	5	6	7	8	9	10	Total
Babina	0	4	17	8	5	0	0	1	0	0	35
Bamor	1	6	8	13	2	0	0	0	0	0	30
Mauranipur	0	2	15	15	5	4	1	0	0	0	42
District Total	**1**	**12**	**40**	**36**	**12**	**4**	**1**	**1**	**0**	**0**	**107**

Block Name	Non- Command (Number of time crop Affected in Last 10 Years)										
	1	2	3	4	5	6	7	8	9	10	Total
Babina	0	5	16	17	13	0	0	0	0	0	51
Bamor	0	11	19	15	2	0	0	0	0	0	47

Mauranipur	0	3	7	15	2	1	3	2	0	0	33
District Total	**0**	**19**	**42**	**47**	**17**	**1**	**3**	**2**	**0**	**0**	**131**

Table 25 : Farmers Get Soil Fertility Tested & Number of Times farmers got soil Fertility Tested in Last 10 years

Block Name	Command								
	Farmers Get Soil Fertility Tested		No Response/ Landless	Number of Times farmers got soil Fertility Tested in Last 10 years					
	Yes	No		1	2	3	4	5	Total
Babina	3	33	4	2	1	0	0	0	3
Bamor	3	33	4	1	2	0	0	0	3
Mauranipur	4	50	6	1	3	0	0	0	4
District Total	**10**	**116**	**14**	**4**	**6**	**0**	**0**	**0**	**10**

Block Name	Non-Command								
	Farmers Get Soil Fertility Tested		No Response/ Landless	Number of Times farmers got soil Fertility Tested in Last 10 years					
	Yes	No		1	2	3	4	5	Total
Babina	9	45	6	4	4	1	0	0	9
Bamor	2	52	6	0	1	0	1	0	2
Mauranipur	10	27	3	8	1	1	0	0	10
District Total	**21**	**124**	**15**	**12**	**6**	**2**	**1**	**0**	**21**

Table 26 : Reduction in Soil Fertility and Reasons

Block Name	Command		
	Reduction in	No Response/	If Fertility Reduced, Reasons

	Soil Fertility		Landless				
	Yes	No		Water Logging	High Water Level	Sodicity	Others
Babina	3	33	4	0	0	3	0
Bamor	13	23	4	0	2	11	0
Mauranipur	7	47	6	0	3	4	0
District Total	**23**	**103**	**14**	**0**	**5**	**18**	**0**

Block Name	Non-Command						
	Reduction in Soil Fertility		No Response/ Landless	If Fertility Reduced, Reasons			
	Yes	No		Water Logging	High Water Level	Sodicity	Others
Babina	11	43	6	2	2	7	0
Bamor	25	29	6	5	4	16	0
Mauranipur	12	25	3	1	1	10	0
District Total	**48**	**97**	**15**	**8**	**7**	**33**	**0**

Table 27 : Barrenness of Land and Period when First Noticed

Block Name	Command						
	Barrenness of Land		No Response/ Landless	Period			
	Yes	No		1 Year Before	3 Year Before	5 Year Before	Long Back
Babina	3	33	4	0	0	3	0
Bamor	1	35	4	0	0	1	0
Mauranipur	5	49	6	0	0	5	0
District Total	**9**	**117**	**14**	**0**	**0**	**9**	**0**

Block Name	Non-Command		
	Barrenness of Land	No Response/	Period

	Yes	No	Landless	1 Year Before	3 Year Before	5 Year Before	Long Back
Babina	3	51	6	0	0	3	0
Bamor	1	53	6	0	0	1	0
Mauranipur	6	31	3	0	0	6	0
District Total	**10**	**135**	**15**	**0**	**0**	**10**	**0**

Table 28 : Main crops at Present, 5 years back and 10 years and their Production (Qtl./ Ha.)

Name of Block	Crops	Production (Qtl./ Ha.)					
		Command			Non-Command		
		Present Year	5 Years Before	10 Years Before	Present Year	5 Years Before	10 Years Before
Babina	Wheat	22.6	17.3	20.9	21.6	15.1	20.8
	Jwar/ Bajra	8.2	6.6	7.2	7.2	5.7	6.4
	Pulses	7.1	5.5	6.1	5.8	4.2	5.0
	Oilseeds	5.8	4.2	4.8	5.2	3.6	4.4
Bamor	Wheat	22.9	16.5	21.9	20.1	15.7	19.3
	Jwar/ Bajra	6.4	4.8	5.4	8.0	6.4	7.1
	Pulses	6.2	4.6	5.2	6.2	4.6	5.4
	Oilseeds	5.8	4.2	4.8	4.8	3.3	4.0
Mauranipur	Wheat	22.1	17.5	19.6	19.2	16.5	18.4
	Jwar/ Bajra	6.9	5.3	5.9	7.6	6.0	6.8
	Pulses	5.5	4.1	4.9	5.6	4.0	4.8
	Oilseeds	4.5	2.9	3.5	5.3	3.7	4.5
District (Average)	**Wheat**	**22.5**	**17.1**	**20.8**	**20.3**	**15.8**	**19.5**
	Jwar/ Bajra	**7.2**	**5.6**	**6.2**	**7.6**	**6.0**	**6.8**
	Pulses	**6.3**	**4.7**	**5.4**	**5.9**	**4.3**	**5.0**
	Oilseeds	**5.4**	**3.8**	**4.4**	**5.1**	**3.5**	**4.3**

Table 29 : Reason if Production Increased/ Declined (Multiple Response)

Name of Block	Increase/ Decreased	Command					
		Reasons 1	Nos.	Reasons 2	Nos.	Reasons 3	Nos.
Babina	Increase of Production	Use of HYV Seed	2	Timely Irrigation	1	Proper Fertilizers Use	1
	Declined	Shortage of Fertilizer	3	Irrigation Problem	2	Poor Rain	1
Bamor	Increase of Production	Proper Fertilizers Use	2	Timely Irrigation	1	Use of HYV Seed	1
	Declined	Irrigation Problem	2	Poor Rain	1	Problem of wild animals	1
Mauranipur	Increase of Production	Use of HYV Seed	3	Proper Fertilizers Use	2	Timely Irrigation	1
	Declined	Shortage of Fertilizer	2	Problem of wild animals	1	Poor Rain	1

Name of Block	Increase/ Decreased	Command					
		Reasons 1	Nos.	Reasons 2	Nos.	Reasons 3	Nos.
Babina	Increase of Production	Proper Fertilizers Use	2	Use of HYV Seed	1	Proper Fertilizers Use	1
	Declined	Lack of HYV Seed	2	Irrigation Problem	2	Shortage of Fertilizer	1
Bamor	Increase of Production	Proper Fertilizers Use	1	Timely Irrigation	1	Lack of HYV Seed	1
	Declined	Poor Rain	2	Irrigation Problem	2	Problem of wild animals	1
Mauranipur	Increase of Production	Use of HYV Seed	3	Proper Fertilizers Use	2	Timely Irrigation	1
	Declined	Poor Rain	3	Shortage of Fertilizer	2	Irrigation Problem	1

Table 30 : Other crops or vegetable sown in between Rabi, Kharif and Zaid

Block Name	Command		Non-Command	
	Yes	No	Yes	No
Babina	0	36	0	54
Bamor	0	36	0	54
Mauranipur	0	54	0	37
District Total	**0**	**126**	**0**	**145**

Table 31 : Command & Non-command wise total sown area & area sown in Rabi, Kharif

Block Name	Village Position	Total Sown area (Ha.)	Sown Area in Rabi (%)	Sown Area in Kharif (%)
Babina	Command	101.1	61.44	48.07
	Non Command	148.0	61.52	43.36
Total		**249.1**	**61.49**	**45.27**
Bamor	Command	134.2	62.01	37.53
	Non Command	192.3	61.17	40.38
Total		**326.5**	**61.51**	**39.21**

Mauranipur	Command	155.1	55.07	44.21
	Non Command	116.9	59.50	37.82
Total		**271.9**	**56.97**	**41.46**
District	Command	390.4	59.10	42.91
	Non Command	457.1	60.86	40.69
Total		**847.5**	**60.05**	**41.71**

Table 32 : Total Sown Area and total Irrigated Land

Block Name	Command			Non-Command		
	Sown Area (Ha.)	Area Irrigated		Sown Area (Ha.)	Area Irrigated	
		Ha.	%		Ha.	%
Babina	101.1	57.0	56.4	148.0	63.6	43.0
Bamor	134.2	61.7	45.9	192.3	96.2	50.0
Mauranipur	155.1	74.3	47.9	116.9	42.6	36.5
District Total	**390.4**	**193.0**	**50.1**	**457.1**	**202.4**	**43.2**

Table 33 : Area and Source of Irrigation (Multiple Response)

Block Name	Total Irrigated land (Ha.)	Command (Source of Irrigation)					
		Canal (%)	Reservoir/ Dam (%)	Private Tubewell/ Pumpset (%)	Govt. Tubewell (%)	Rainfed (%)	Pond/well & etc. (%)
Babina	57.0	22.11	0.00	69.47	1.75	8.95	6.67
Bamor	61.7	11.49	0.00	23.89	0.00	85.93	18.90
Mauranipur	74.3	41.87	0.00	39.53	0.00	30.46	18.60
District Total	**193.0**	**26.33**	**0.00**	**36.98**	**0.52**	**47.07**	**15.17**

Block Name	Total Irrigated land (Ha.)	Non-Command (Source of Irrigation)					
		Canal (%)	Reservoir/ Dam (%)	Private Tubewell/ Pumpset (%)	Govt. Tubewell (%)	Rainfed (%)	Pond/well & etc. (%)

Babina	63.57	0.00	0.00	60.25	0.00	44.33	39.75
Bamor	96.18	0.00	0.00	70.16	0.00	24.22	29.84
Mauranipur	42.63	0.00	0.00	72.34	3.28	94.58	22.03
District Total	**202.4**	**0.00**	**0.00**	**67.51**	**0.69**	**45.36**	**31.31**

Table 34 : Willingness to Pay Higher Water Tariff if Timely and adequate canal water is provided: (In %)

Block Name	Land holding Size	Yes (%)	No (%)	No Response (%)
Babina	Marginal	38.6	0.0	61.4
	Small	45.8	0.0	54.2
	Large	36.4	0.0	63.6
Total		**40.0**	**0.0**	**60.0**
Bamor	Marginal	35.5	0.0	64.5
	Small	38.7	0.0	61.3
	Large	42.9	3.6	53.6
Total		**38.9**	**1.1**	**60.0**
Mauranipur	Marginal	68.6	0.0	31.4
	Small	64.3	0.0	35.7
	Large	42.9	0.0	57.1
Total		**59.3**	**0.0**	**40.7**
District Total		**46.1**	**0.4**	**53.5**

Note: Non-command-Not applicable

Table 35 : Position of Irrigation through / Reservoir/ Dam/ Canal

Block Name	Crops Name	Command						
		No. of Respondent	Total No. Watering Required	Total No. of Watering done	Total No. of Timely Watering	Total No. of Late Watering	Water not Received from above Source for No. of Watering	Total No. of Watering through Tubewell
Babina	Wheat	5	4	4	1	2	2	2
	Jwar/Bajra	0	0	0	0	0	0	0

	Pulses	3	1	1	1	1	0	0
	Oil Seeds	0	0	0	0	0	0	0
Bamor	Wheat	5	4	2	1	1	2	2
	Jwar/Bajra	0	0	0	0	0	0	0
	Pulses	0	0	0	0	0	0	0
	Oil Seeds	0	0	0	0	0	0	0
Mauranipur	Wheat	20	4	3	2	1	2	1
	Jwar/Bajra	0	0	0	0	0	0	0
	Pulses	14	1	1	1	0	0	0
	Oil Seeds	3	1	1	1	0	0	0
District Total	**Wheat**	**30**	**12**	**9**	**5**	**4**	**5**	**5**
	Jwar/Bajra	**0**	**0**	**0**	**0**	**0**	**0**	**0**
	Pulses	**17**	**2**	**2**	**2**	**1**	**0**	**0**
	Oil Seeds	**3**	**1**	**1**	**1**	**0**	**0**	**0**
			15	**12**	**77**			**42**

Block Name	**Crops Name**	**Non-Command**						
		No. of Respondent	**Total No. Watering Required**	**Total No. of Watering done**	**Total No. of Timely Watering**	**Total No. of Late Watering**	**Water not Received from above Source for No. of Watering**	**Total No. of Watering through Tubewell**
Babina	Wheat	0	0	0	0	0	0	0
	Jwar/Bajra	0	0	0	0	0	0	0
	Pulses	0	0	0	0	0	0	0
	Oil Seeds	0	0	0	0	0	0	0
Bamor	Wheat	0	0	0	0	0	0	0
	Jwar/Bajra	0	0	0	0	0	0	0
	Pulses	0	0	0	0	0	0	0
	Oil Seeds	0	0	0	0	0	0	0
Mauranipur	Wheat	0	0	0	0	0	0	0

	Jwar/Bajra	0	0	0	0	0	0	0
	Pulses	0	0	0	0	0	0	0
	Oil Seeds	0	0	0	0	0	0	0
District Total	**Wheat**	**0**	**0**	**0**	**0**	**0**	**0**	**0**
	Jwar/Bajra	**0**	**0**	**0**	**0**	**0**	**0**	**0**
	Pulses	**0**	**0**	**0**	**0**	**0**	**0**	**0**
	Oil Seeds	**0**	**0**	**0**	**0**	**0**	**0**	**0**

Table 36 : Landholding size class wise production of Crops, Cost and Income per Ha. (in Rs.)

Land Holding Size	Crops Name	Command								
		Productivity (Qtl/Ha)	Total price of crop Production (Av. per Ha.)	Price of Seeds (Av. per Ha.)	Irrigation cost (Av. per Ha.)		Wage of Labour (Av. per Ha.)	Average Cost of Fertilizer (per Ha.)	Other expense (per Ha.)	Income (per Ha.)
					By Canal	By Tubewel				
Marginal	Wheat	22.71	22274	2583	119	3779	2536	2345	3421	7491
	Jwar/ Bajra	7.16	5726	495	0	0	1922	792	2253	265
	Pulses	6.04	17454	2317	112	2667	2226	1250	2900	5983
	Oil seeds	4.60	13500	1140	64	1700	2340	1333	2660	4263
Small	Wheat	22.86	22536	2638	124	3659	2662	2442	3690	7320
	Jwar/ Bajra	7.41	5926	544	0	0	1823	589	2441	529
	Pulses	6.73	18577	2508	124	2250	2327	1063	3265	7040
	Oil seeds	5.70	14600	1670	128	3500	2340	1214	3140	2608
Large	Wheat	22.05	21718	2590	128	3650	2485	2327	3423	7116
	Jwar/ Bajra	7.00	5600	560	0	0	1807	800	2307	126
	Pulses	5.77	17277	2342	115	2175	2313	1507	2942	5883
	Oil seeds	6.13	15125	1638	112	2667	2438	1357	3125	3789
District (Average)	**Wheat**	**22.54**	**22176**	**2604**	**124**	**3696**	**2561**	**2371**	**3511**	**7309**
	Jwar/ Bajra	**7.19**	**5751**	**533**	**0**	**0**	**1851**	**727**	**2333**	**307**
	Pulses	**6.18**	**17770**	**2389**	**117**	**2364**	**2289**	**1273**	**3036**	**6302**
	Oil seeds	**5.48**	**14408**	**1483**	**101**	**2622**	**2373**	**1302**	**2975**	**3553**

Land Holding Size	Crops Name	Non-Command								
		Productivity (Qtl/Ha)	Total price of crop Production (Av. per Ha.)	Price of Seeds (Av. per Ha.)	Irrigation cost (Av. per Ha.)		Wage of Labour (Av. per Ha.)	Average Cost of Fertilizer (per Ha.)	Other expense (per Ha.)	Income (per Ha.)
					By Canal	By Tubewel				
Marginal	Wheat	19.40	19319	2481	0	3587	2347	2213	3313	5379
	Jwar/ Bajra	7.35	5882	497	0	0	1788	775	2219	604
	Pulses	5.95	16974	2295	0	2400	2184	1436	3421	5238
	Oil seeds	5.50	16500	1750	0	0	2100	1000	3500	8150

Small	Wheat	20.10	19938	2563	0	3582	2402	2346	3313	5732
	Jwar/ Bajra	8.00	6400	489	0	0	1943	814	2357	796
	Pulses	5.86	16264	2450	0	2286	2111	1071	3244	5101
	Oil seeds	4.33	14083	1000	0	2000	1967	1000	2650	5467
Large	Wheat	21.34	21080	2639	0	3986	2424	2337	3296	6398
	Jwar/ Bajra	7.36	5886	515	0	0	1954	633	2232	552
	Pulses	5.86	16794	2260	0	2333	2166	1146	3063	5827
	Oil seeds	5.50	16000	1250	0	2000	2013	929	2650	7159
District (Average)	**Wheat**	**20.28**	**20112**	**2561**	**0**	**3719**	**2391**	**2299**	**3307**	**5836**
	Jwar/ Bajra	**7.57**	**6056**	**500**	**0**	**0**	**1895**	**741**	**2269**	**651**
	Pulses	**5.89**	**16677**	**2335**	**0**	**2340**	**2154**	**1218**	**3243**	**5389**
	Oil seeds	**5.11**	**15528**	**1333**	**0**	**1333**	**2026**	**976**	**2933**	**6925**

Table : 37 Problems in Marketing of Crops Produce:(Multiple Responses)

Block Name	Produce Sold At	Problems in Marketing							Total
		Transport	Storage	Low Price	To Money lender for Repayment of loan	Long distance of Mandi	No Procurement Centre	Exploitation by Middle Men	
	Command								
Babina	1. Procurement Centre	0	0	0	0	0	6	0	6
	2. Mandi	2	0	3	2	13	0	0	20
	3. Wholeseller/ Middle Man	0	0	0	0	0	0	2	2
	4. Local Market	0	3	9	0	0	0	0	12
	5.Other	0	0	0	0	0	0	0	0
Bamor	1. Procurement Centre	0	0	0	0	0	5	0	5
	2. Mandi	0	0	5	0	21	0	0	26
	3. Wholeseller/ Middle Man	0	0	0	6	0	0	12	18
	4. Local Market	0	0	16	0	0	0	5	21
	5.Other	1	0	0	0	0	0	0	1
Mauranipur	1. Procurement Centre	0	0	0	0	0	15	0	15
	2. Mandi	0	0	19	8	15	0	0	42
	3. Wholeseller/ Middle Man	0	0	0	0	0	0	5	5
	4. Local Market	0	0	5	0	0	0	0	5

Block Name	Produce Sold At	Problems in Marketing							Total
		Transport	Storage	Low Price	To Money lender for Repayment of loan	Long distance of Mandi	No Procurement Centre	Exploitation by Middle Men	
	5.Other	0	0	0	0	0	0	0	0
Total	**1. Procurement Centre**	**0**	**0**	**0**	**0**	**0**	**26**	**0**	**26**
	2. Mandi	**2**	**0**	**27**	**10**	**49**	**0**	**0**	**88**
	3. Wholeseller/ Middle Man	**0**	**0**	**0**	**6**	**0**	**0**	**19**	**25**
	4. Local Market	**0**	**3**	**30**	**0**	**0**	**0**	**5**	**38**
	5.Other	**1**	**0**	**0**	**0**	**0**	**0**	**0**	**1**
	Command								
Babina	1. Procurement Centre	0	0	2	0	3	1	0	6
	2. Mandi	2	0	3	2	13	0	0	20
	3. Wholeseller/ Middle Man	0	0	0	0	0	0	15	15
	4. Local Market	0	0	35	8	19	0	0	62
	5.Other	0	0	0	0	0	0	0	0
Bamor	1. Procurement Centre	0	0	0	0	0	5	0	5
	2. Mandi	0	0	0	0	25	0	0	25
	3. Wholeseller/ Middle Man	0	0	18	0	0	0	5	23
	4. Local Market	0	4	5	0	0	0	0	9
	5.Other	0	0	0	0	0	0	0	0
Mauranipur	1. Procurement Centre	0	0	0	0	0	4	0	4
	2. Mandi	1	0	2	0	11	0	0	14
	3. Wholeseller/ Middle Man	0	0	0	0	0	0	1	1
	4. Local Market	0	2	6	0	0	0	0	8
	5.Other	0	0	0	0	0	0	0	0
Total	**1. Procurement Centre**	**0**	**0**	**2**	**0**	**3**	**10**	**0**	**15**
	2. Mandi	**3**	**0**	**5**	**2**	**49**	**0**	**0**	**59**
	3. Wholeseller/ Middle Man	**0**	**0**	**18**	**0**	**0**	**0**	**21**	**39**
	4. Local Market	**0**	**6**	**46**	**8**	**19**	**0**	**0**	**79**
	5.Other	**0**	**0**	**0**	**0**	**0**	**0**	**0**	**0**

Table 38 : Impact of Canal/Dam/Reservoir on Productivity of Crops: (Multiple Response)

Block Name	Impact	No. of Farmers				
		Yes (No.)	%	No (No.)	%	Total
Babina	1. Productivity Improved	15	0.00	0	0.00	15
	2. New Crops	0	0.00	0	0.00	0

Block Name	Impact	No. of Farmers				
		Yes (No.)	%	No (No.)	%	Total
	3. Better Quality Produce	26	100.00	0	0.00	26
	4. No Sufficient Impact	0	0.00	0	0.00	0
Bamor	1. Productivity Improved	26	100.00	0	0.00	26
	2. New Crops	0	0.00	0	0.00	0
	3. Better Quality Produce	18	100.00	0	0.00	18
	4. No Sufficient Impact	0	0.00	0	0.00	0
Mauranipur	1. Productivity Improved	38	100.00	0	0.00	38
	2. New Crops	0	0.00	0	0.00	0
	3. Better Quality Produce	25	100.00	0	0.00	25
	4. No Sufficient Impact	0	0.00	0	0.00	0
Total	**1. Productivity Improved**	**53**	**17.67**	**0**	**0.00**	**53**
	2. New Crops	**18**	**6.00**	**0**	**0.00**	**18**
	3. Better Quality Produce	**51**	**17.00**	**0**	**0.00**	**51**
	4. No Sufficient Impact	**38**	**12.67**	**0**	**0.00**	**38**

Note: Non-Command are not applicable for this table

Table 39: Average Use of Fertilizer and Pesticide Per Hectare

Block Name	Fertilizer/Pesticide	Average (Kg/Lit per Ha.	
		Command	Non-Command
Babina	1. Chemical Fertilizer	182	260
	2. Bio-Fertilizer	90	225
	3. Chemical Pesticide	0	0
	4. Bio-Pesticide	0	0
Bamor	1. Chemical Fertilizer	279	282
	2. Bio-Fertilizer	300	0
	3. Chemical Pesticide	0	0
	4. Bio-Pesticide	0	0
Mauranipur	1. Chemical Fertilizer	315	287
	2. Bio-Fertilizer	525	467

	3. Chemical Pesticide	0	0
	4. Bio-Pesticide	0	0
District Total	**1. Chemical Fertilizer**	**258.8**	**276.5**
	2. Bio-Fertilizer	**305.0**	**230.6**
	3. Chemical Pesticide	**0.0**	**0.0**
	4. Bio-Pesticide	**0.0**	**0.0**

Table 40 : Major Problems Related to Agriculture and Irrigation and Reasons: (Multiple Response)

Block Name	Problems in Agriculture	Nos.	Probable Reasons	Problems in Irrigation	Nos.	Probable Reasons
	Command					
Babina	1- Seeds Quality	38	Lack of HYV Seeds	1-Electricity	0	Power Failures
	2- Fertilizer Problem	35	Shortage of Fertilizer	2-Water Level	39	Water Level is Deep
	3- Wild Animals & Termite	0	Crop Waste	3- Water Supply	11	Untimely Water Supply
	4- Loss of Animals	0	Wild animal close to Forest	4- Irrigation Equipments	0	Lack of Irrigation Equipment
	5- Low Productivity	2	Loss of Soil Fertility	5- Irrigation Cost	0	Costly, due to Tubewell use.
Bamor	1- Seeds Quality	29	Lack of HYV Seeds	1-Electricity	0	Power Failures
	2- Fertilizer Problem	37	Shortage of Fertilizer	2-Water Level	19	Water Level is Deep
	3- Wild Animals & Termite	14	Crop Waste	3- Water Supply	38	Untimely Water Supply
	4- Loss of Animals	0	Wild animal close to Forest	4- Irrigation Equipments	3	Lack of Irrigation Equipment
	5- Low Productivity	3	Loss of Soil Fertility	5- Irrigation Cost	3	Costly, due to Tubewell use.
Mauranipur	1- Seeds Quality	35	Lack of HYV Seeds	1-Electricity	0	Power Failures
	2- Fertilizer Problem	56	Shortage of Fertilizer	2-Water Level	56	Water Level is Deep
	3- Wild Animals & Termite	2	Crop Waste	3- Water Supply	29	Untimely Water Supply
	4- Loss of Animals	0	Wild animal close to Forest	4- Irrigation Equipments	0	Lack of Irrigation Equipment
	5- Low Productivity	5	Loss of Soil Fertility	5- Irrigation Cost	2	Costly, due to Tubewell use.
Total	**1- Seeds Quality**	**102**	**Lack of HYV Seeds**	**1-Electricity**	**0**	**Power Failures**
	2- Fertilizer Problem	**128**	**Shortage of Fertilizer**	**2-Water Level**	**114**	**Water Level is Deep**
	3- Wild Animals & Termite	**16**	**Crop Waste**	**3- Water Supply**	**78**	**Untimely Water Supply**
	4- Loss of Animals	**0**	**Wild animal close to Forest**	**4- Irrigation Equipments**	**3**	**Lack of Irrigation Equipment**
	5- Low Productivity	**10**	**Loss of Soil Fertility**	**5- Irrigation Cost**	**5**	**Costly, due to Tubewell use.**
	Non-Command					
Babina	1- Seeds Quality	55	Lack of HYV Seeds	1-Electricity	0	Power Failures
	2- Fertilizer Problem	49	Shortage of Fertilizer	2-Water Level	55	Water Level is Deep
	3- Wild Animals & Termite	0	Crop Waste	3- Water Supply	37	Untimely Water Supply

Block Name	Problems in Agriculture	Nos.	Probable Reasons	Problems in Irrigation	Nos.	Probable Reasons
	4- Loss of Animals	0	Wild animal close to Forest	4- Irrigation Equipments	6	Lack of Irrigation Equipment
	5- Low Productivity	2	Loss of Soil Fertility	5- Irrigation Cost	0	Costly, due to Tubewell use.
Bamor	1- Seeds Quality	36	Lack of HYV Seeds	1-Electricity	0	Power Failures
	2- Fertilizer Problem	45	Shortage of Fertilizer	2-Water Level	16	Water Level is Deep
	3- Wild Animals & Termite	22	Crop Waste	3- Water Supply	58	Untimely Water Supply
	4- Loss of Animals	0	Wild animal close to Forest	4- Irrigation Equipments	0	Lack of Irrigation Equipment
	5- Low Productivity	1	Loss of Soil Fertility	5- Irrigation Cost	12	Costly, due to Tubewell use.
Mauranipur	1- Seeds Quality	37	Lack of HYV Seeds	1-Electricity	15	Power Failures
	2- Fertilizer Problem	35	Shortage of Fertilizer	2-Water Level	32	Water Level is Deep
	3- Wild Animals & Termite	2	Crop Waste	3- Water Supply	38	Untimely Water Supply
	4- Loss of Animals	0	Wild animal close to Forest	4- Irrigation Equipments	0	Lack of Irrigation Equipment
	5- Low Productivity	6	Loss of Soil Fertility	5- Irrigation Cost	2	Costly, due to Tubewell use.
Total	**1- Seeds Quality**	**128**	**Lack of HYV Seeds**	**1-Electricity**	**15**	**Power Failures**
	2- Fertilizer Problem	**129**	**Shortage of Fertilizer**	**2-Water Level**	**103**	**Water Level is Deep**
	3- Wild Animals & Termite	**24**	**Crop Waste**	**3- Water Supply**	**133**	**Untimely Water Supply**
	4- Loss of Animals	**0**	**Wild animal close to Forest**	**4- Irrigation Equipments**	**6**	**Lack of Irrigation Equipment**
	5- Low Productivity	**9**	**Loss of Soil Fertility**	**5- Irrigation Cost**	**14**	**Costly, due to Tubewell use.**

Table 41 : Discuss Among Farmers about Getting Canal Water

Block Name	Yes	%	No	%	Total
Babina	9	9.47	86	90.53	95
Bamor	0	0.00	91	100.00	91
Mauranipur	2	2.70	72	97.30	74
District Total	**11**	**3.67**	**249**	**83.00**	**260**

Table 42: Any Arrangement for Distribution of Canal Water

Block Name	Yes	%	No	%	Total
Babina	0	0.00	62	100.00	62
Bamor	0	0.00	78	100.00	78
Mauranipur	0	0.00	64	100.00	64
District Total	**0**	**0.00**	**204**	**68.00**	**204**

Table 43: Any Farmers Participation in Irrigation recording of Canal Water

Block Name	Yes	%	No	%	Total
Babina	2	3.23	60	96.77	62
Bamor	0	0.00	77	100.00	77
Mauranipur	0	0.00	64	100.00	64
District Total	**2**	**0.67**	**201**	**67.00**	**203**

Q. No. 25.4 to 25.8 Respondents had no Knowledge (Table 44, 45, 46 47 & 48)

Table 49 : Whether Canal is Repaired Annually or Season-wise.

Block Name	Annually or Seasonwise (No.)				
	Yes	%	No	%	Total
Babina	0	0.00	47	57.32	82
Bamor	0	0.00	50	60.24	83
Mauranipur	0	0.00	65	80.25	81
District Total	**0**	**0.00**	**162**	**54.00**	**246**

Q. No. 25.10 to 25.11 Respondents had no Knowledge (Table 50 & 51)

Table 52 : Working of NGOs in the Area and Families Benefitted

Block Name	NGO's working in the Area	Responses			
		(No.)	(%)	(No.)	(%)
		Command		Non-Command	
Babina	Yes	4	10.00	7	11.67
	NO	36	90.00	53	88.33
	Total	**40**	**100**	**60**	**100**
Bamor	Yes	0	0.00	1	1.67
	NO	40	100.00	59	98.33
	Total	**40**	**100**	**60**	**100**

Mauranipur	Yes	10	16.67	1	2.50
	NO	50	83.33	39	97.50
	Total	**60**	**100**	**40**	**100**
District Total	Yes	14	10.00	9	5.63
	NO	126	90.00	151	94.38
	Total	**140**	**100**	**160**	**100**

Families Benefitted for working of NGOs.

Block Name	Families Benefitted							
	Yes	(%)	No	(%)	Yes	(%)	No	(%)
	Command				Non-Command			
Babina	0	0.00	36	0.00	2	0.00	57	0.00
Bamor	0	0.00	39	100.00	1	1.67	59	98.33
Mauranipur	2	4.44	43	95.56		0.00	27	100.00
District Total	**2**	**1.67**	**118**	**98.33**	**3**	**2.05**	**143**	**97.95**

Table 53 : Self Helf Groups working in the Area and their objectives

Block Name	YES/No	No.	%
	Command		
Babina	Yes	2	5.00
	No	38	95.00
	Total	**40**	**100.00**
Bamor	Yes	1	2.50
	No	39	97.50
	Total	**40**	**100.00**
Mauranipur	Yes	11	18.33
	No	49	81.67
	Total	**60**	**100.00**
Total	Yes	14	10.00
	No	126	90.00
	Total	**140**	**100.00**

Block Name	If Yes	Objectives	
		Objectives	No. of Responses
			Command
Babina	2	Improvement in Animal Husbandry	2
		Help in Small Business	0
		Improve Agriculture	0
		Promote Education	0
		Develop Cottage Industry	0
Bamor	1	Improvement in Animal Husbandry	1
		Help in Small Business	0
		Improve Agriculture	0
		Promote Education	0
		Develop Cottage Industry	0
Mauranipur	11	Improvement in Animal Husbandry	11
		Help in Small Business	0
		Improve Agriculture	0
		Promote Education	0
		Develop Cottage Industry	**0**
Total	**14**	**Improvement in Animal Husbandry**	**14**
		Help in Small Business	**0**
		Improve Agriculture	**0**
		Promote Education	**0**
		Develop Cottage Industry	**0**

Table 54: Family Members Associated with Self Helf Group and Whether Benefitted

Block Name	Members Associated		Family Benefitted from SHG			
			Yes		No	
			(No.)	(%)	(No.)	(%)
			Command			
Babina	Yes	1	1	100	0	0.00
	No	28	0	0	0	100.00
Bamor	Yes	0	0	0	0	100.00
	No	39	0	0	0	100.00
Mauranipur	Yes	2	2	100	0	0.00

	No	40	0	0	0	100.00
District Total	**Yes**	**3**	**3**		**0**	**0.00**
	No	**107**	**0**	**0.00**	**0**	**100.00**
Non-Command						
Babina	Yes	3	2	66.67	1	33.33
	No	56		0	0	100.00
Bamor	Yes	0	0	0	0	100.00
	No	57	0	0	0	100.00
Mauranipur	Yes	0	0	0	0	100.00
	No	27	0	0	0	100.00
District Total	**Yes**	**3**	**2**		**1**	**0.00**
	No	**140**	**0**	**0.00**	**0**	**100.00**

Table 55 : Kind of Benefitted Family Received from SHG

Block Name	Benefits	(No.)	(%)
	Command		
Babina	Income	1	2.5
	0	0	0
	0	0	0
	0	0	0
Bamor	0	0	0
	0	0	0
	0	0	0
	0	0	0
Mauranipur	Income	2	3.3
	0	0	0
	0	0	0
	0	0	0
	Non-Command		
Babina	Income	1	1.7
	0	0	0
	0	0	0
	0	0	0
Bamor	0	0	0

Block Name	Benefits	(No.)	(%)
	0	0	0
	0	0	0
	0	0	0
Mauranipur	0	0	0
	0	0	0
	0	0	0
	0	0	0

Table 56: Maintain contacts with ID Officials and their Designation

Block Name	Yes/NO	(No.)	(%)	Desgn.	No.	Desgn.	No.
Babina	Yes	1	1.0	Seenchpal	1	--	--
	No	97	97.0	--	--	--	--
Bamor	Yes	0	0.0	Seenchpal	--	--	--
	No	99	99.0	--	--	--	--
Mauranipur	Yes	4	4.0	Seenchpal	3	Jilledar	1
	No	89	89.0	--	--	--	--
District Total	**Yes**	**5**	**1.7**	**Seenchpal**	**4**	**Jilledar**	**1**
	No	**285**	**95.0**	**-**	**-**	**--**	**--**

Note: Non-Command are not applicable for this table

Table 57: Work for which contact ID Officials and Whether you feel satisfied with his behaviour.

Block Name	Nature of Work	Satisfaction			
		Yes	Partially	No	Total
Babina	Irrigation delayed	0	0	0	0
	Insufficient Water Supply	0	1	0	1
Bamor	Irrigation delayed	0	1	0	1
	Insufficient Water Supply	0	0	1	1
Mauranipur	Irrigation delayed	1	2	0	3
	Insufficient Water Supply	0	1	0	1
District Total	**Irrigation delayed**	**1**	**3**	**0**	**4**
	Insufficient Water Supply	**0**	**2**	**1**	**3**

Note: Non-Command are not applicable for this table

Table 58: Place where Garbage is thrown and Its effect: (Multiple Response)

Block Name	Place of Dump	Command						Non-Command					
		Effect of Garbage thrown:					Total No. of Respondents	Effect of Garbage thrown:					Total No. of Respondents
		More Mosquitoes/ Flies	Dirty Places	Bad Smell	Prevallence of Malaria	Prevalance of Diorrhea		More Mosquitoes/Flies	Dirty Places	Bad Smell	Prevallence of Malaria	Prevalance of Diorrhea	
Babina	Near home	2	3	4	1	0	10	2	1	3	0	0	6
	On Dump Site	4	5	10	3	0	22	2	15	25	3	0	45
	Pond	1	0	2	0	0	3	1	0	1	0	0	2
	On Water Logged Place	0	0	1	0	0	1	0	0	1	0	0	1
	In the Field	0	2	2	0	0	4	0	1	3	0	0	4
Bamor	Near home	1	0	5	1	0	7	8	12	5	1	0	26
	On Dump Site	3	5	16	4	0	28	2	5	7	2	0	16
	Pond	0	1	1	0	0	2	0	5	4	0	0	9
	On Water Logged Place	0	0	0	0	0	0	0	0	0	0	0	0
	In the Field	1	1	0	0	0	2	5	3	0	0	0	8
Mauranipur	Near home	1	2	5	0	0	8	3	2	8	2	0	15
	On Dump Site	3	13	26	2	1	45	3	1	4	0	0	8
	Pond	0	0	0	1	0	1	0	0	0	2	0	2
	On Water Logged Place	0	0	0	0	0	0	0	0	0	0	0	0
	In the Field	0	0	1	1	0	2	0	6	9	0	0	15
Total	**Near home**	**4**	**5**	**14**	**2**	**0**	**25**	**13**	**15**	**16**	**3**	**0**	**47**
	On Dump Site	**10**	**23**	**52**	**9**	**1**	**95**	**7**	**21**	**36**	**5**	**0**	**69**
	Pond	**1**	**1**	**3**	**1**	**0**	**6**	**1**	**5**	**5**	**2**	**0**	**13**
	On Water Logged Place	**0**	**0**	**1**	**0**	**0**	**1**	**0**	**0**	**1**	**0**	**0**	**1**
	In the Field	**0**	**3**	**3**	**1**	**0**	**8**	**0**	**10**	**12**	**0**	**0**	**27**

Table 59: Whether Garbage is used in Preparing Fertilizer?

Block Name	Response		Response	
	Yes	No	Yes	No
	Command		Non-Command	
Babina	22	18	29	31
Bamor	6	34	12	47
Mauranipur	14	46	6	34
District Total	**42**	**98**	**47**	**112**

Table 60: Family's Monthly Expenses on Medical Treatment & Expenses on Treatment of Women

Block Name	No. of HHs	Av. Monthly Expneses on Family (Rs.)	No. of Respondent HHs.	Av. Monthly Expences on Women (Rs.)
	Command			
Babina	40	454	39	273
Bamor	40	410	39	214
Mauranipur	60	317	60	150
Total	**140**	**394**	**138**	**212**
	Non-Command			
Babina	60	408	60	199
Bamor	60	396	60	187
Mauranipur	40	296	40	162
Total	**160**	**367**	**160**	**183**

Table 61: Total Number of Family Members and Number of Members Suffered from Certain Diseases in Last Two Years.

Block Name	Family Members	Number	Number of Members who suffered from certain diseases	
			Number	%
	Command			
Babina	Male	150	23	15.33
	Female	123	24	19.51
	Total	**273**	**47**	**17.22**
Bamor	Male	152	32	21.05
	Female	129	36	27.91
	Total	**281**	**68**	**24.20**
Mauranipur	Male	205	33	16.10
	Female	182	46	25.27
	Total	**387**	**79**	**20.41**
Total	Male	507	88	17.36
	Female	434	106	24.42
	Total	**941**	**194**	**20.62**
	Non-Command			
Babina	Male	240	42	17.50

Block Name	Family Members	Number	Number of Members who suffered from certain diseases	
			Number	%
	Female	175	38	21.71
	Total	**415**	**80**	**19.28**
Bamor	Male	217	28	12.90
	Female	179	36	20.11
	Total	**396**	**64**	**16.16**
Mauranipur	Male	140	14	10.00
	Female	136	18	13.24
	Total	**276**	**32**	**11.59**
Total	Male	597	84	14.07
	Female	490	92	18.78
	Total	**1087**	**176**	**16.19**

Table 62 : Disease-wise Number of Family Members who suffered (Multiple Responses)

Desease	Block Name	Number of Members who suffered from certain diseases		Family Members Affected by this		% of those who suffered		Treatment place		Distance of Place of treatment (In KM.)	Number of Members who suffered from certain diseases		Family Members Affected by this		% of those who suffered		Treatment place		Distance of Place of treatment (In KM.)
		Male	Female	Male	Female	Male	Female	Govt. Hospital	Pvt. Physician		Male	Female	Male	Female	Male	Female	Govt. Hospital	Pvt. Physician	
		Command									Non-Command								
Typhoid	Babina	23	24	6	4	26	17	3	3	8	42	38	5	6	12	16	4	1	5
	Bamor	32	36	1	1	3	3	1	2	5	28	36	5	8	18	22	5	4	8
	Mauranipur	33	46	7	7	21	15	2	10	13	14	18	1	3	7	17	2	0	20
	Total	**88**	**106**	**14**	**12**	**16**	**11**	**6**	**15**	**26**	**84**	**92**	**11**	**17**	**13**	**18**	**11**	**5**	**33**
Cholera/ Diarrhoea	Babina	23	24	1	1	4	4	0	2	9	42	38	13	11	31	29	7	3	9
	Bamor	32	36	9	14	28	39	8	6	7	28	36	0	1	0	3	0	1	10
	Mauranipur	33	46	8	9	24	20	6	4	10	14	18	5	6	36	33	2	5	9
	Total	**88**	**106**	**18**	**24**	**20**	**23**	**14**	**12**	**26**	**84**	**92**	**18**	**18**	**21**	**20**	**9**	**9**	**28**
Dysentery	Babina	23	24	1	1	4	4	1	0	10	42	38	1	2	2	5	2	0	18
	Bamor	32	36	1	1	3	3	1	1	9	28	36	2	2	7	6	2	1	11
	Mauranipur	33	46	0	4	0	9	4	2	10	14	18	0	0	0	0	0	0	0
	Total	**88**	**106**	**2**	**6**	**2**	**6**	**6**	**3**	**29**	**84**	**92**	**3**	**4**	**4**	**4**	**4**	**1**	**29**
Hepatitis	Babina	23	24	0	0	0	0	0	0	0	42	38	0	0	0	0	0	0	0
	Bamor	32	36	0	0	0	0	0	0	0	28	36	0	0	0	0	0	0	0
	Mauranipur	33	46	0	0	0	0	0	0	0	14	18	0	0	0	0	0	0	0
	Total	**88**	**106**	**0**	**0**	**0**	**0**	**0**	**0**	**0**	**84**	**92**	**0**	**0**	**0**	**0**	**0**	**0**	**0**
Polio	Babina	23	24	0	0	0	0	0	0	0	42	38	0	0	0	0	0	0	0
	Bamor	32	36	0	0	0	0	0	0	0	28	36	0	0	0	0	0	0	0
	Mauranipur	33	46	0	0	0	0	0	0	0	14	18	0	0	0	0	0	0	0
	Total	**88**	**106**	**0**	**0**	**0**	**0**	**0**	**0**	**0**	**84**	**92**	**0**	**0**	**0**	**0**	**0**	**0**	**0**
Jaundice	Babina	23	24	2	1	9	4	2	0	8	42	38	1	0	2	0	0	1	15
	Bamor	32	36	0	0	0	0	0	0	0	28	36	0	0	0	0	0	0	0
	Mauranipur	33	46	0	0	0	0	0	0	0	14	18	0	0	0	0	0	0	0
	Total	**88**	**106**	**2**	**1**	**2**	**1**	**2**	**0**	**8**	**84**	**92**	**1**	**0**	**1**	**0**	**0**	**1**	**15**
Filaria	Babina	23	24	0	0	0	0	0	0	0	42	38	0	0	0	0	0	0	0
	Bamor	32	36	0	0	0	0	0	0	0	28	36	0	0	0	0	0	0	0
	Mauranipur	33	46	0	0	0	0	0	0	0	14	18	0	0	0	0	0	0	0
	Total	**88**	**106**	**0**	**0**	**0**	**0**	**0**	**0**	**0**	**84**	**92**	**0**	**0**	**0**	**0**	**0**	**0**	**0**
Malaria	Babina	23	24	5	9	22	38	7	3	9	42	38	8	9	19	24	6	5	14
	Bamor	32	36	11	12	34	33	6	6	9	28	36	8	15	29	42	5	5	10

Desease	Block Name	Number of Members who suffered from certain diseases		Family Members Affected by this		% of those who suffered		Treatment place		Distance of Place of treatment (In KM.)	Number of Members who suffered from certain diseases		Family Members Affected by this		% of those who suffered		Treatment place		Distance of Place of treatment (In KM.)
		Male	Female	Male	Female	Male	Female	Govt. Hospital	Pvt. Physician		Male	Female	Male	Female	Male	Female	Govt. Hospital	Pvt. Physician	
		Command									Non-Command								
	Mauranipur	33	46	9	13	27	28	7	8	11	14	18	5	6	36	33	4	0	7
	Total	**88**	**106**	**25**	**34**	**28**	**32**	**20**	**17**	**29**	**84**	**92**	**21**	**30**	**25**	**33**	**15**	**10**	**32**
Dengu	Babina	23	24	1	1	4	4	1	0	6	42	38	1	1	2	3	0	1	8
	Bamor	32	36	2	0	6	0	1	1	13	28	36	0	0	0	0	0	0	10
	Mauranipur	33	46	1	4	3	9	2	2	10	14	18	1	0	7	0	0	1	8
	Total	**88**	**106**	**4**	**5**	**5**	**5**	**4**	**3**	**29**	**84**	**92**	**2**	**1**	**2**	**1**	**0**	**2**	**26**
Japanese encephalitis	Babina	23	24	0	0	0	0	0	0	0	42	38	0	0	0	0	0	0	0
	Bamor	32	36	0	0	0	0	0	0	0	28	36	0	0	0	0	0	0	0
	Mauranipur	33	46	0	0	0	0	0	0	0	14	18	0	0	0	0	0	0	0
	Total	**88**	**106**	**0**	**0**	**0**	**0**	**0**	**0**	**0**	**84**	**92**	**0**	**0**	**0**	**0**	**0**	**0**	**0**
Flourisis	Babina	23	24	0	0	0	0	0	0	0	42	38	0	0	0	0	0	0	0
	Bamor	32	36	0	0	0	0	0	0	0	28	36	0	0	0	0	0	0	0
	Mauranipur	33	46	0	0	0	0	0	0	0	14	18	0	0	0	0	0	0	0
	Total	**88**	**106**	**0**	**0**	**0**	**0**	**0**	**0**	**0**	**84**	**92**	**0**	**0**	**0**	**0**	**0**	**0**	**0**
Leprosy	Babina	23	24	0	0	0	0	0	0	0	42	38	1	0	2	0	0	0	0
	Bamor	32	36	0	0	0	0	0	0	0	28	36	0	0	0	0	0	0	0
	Mauranipur	33	46	0	0	0	0	0	0	0	14	18	0	0	0	0	0	0	0
	Total	**88**	**106**	**0**	**0**	**0**	**0**	**0**	**0**	**0**	**84**	**92**	**1**	**0**	**1**	**0**	**0**	**0**	**0**
Smallpox	Babina	23	24	0	0	0	0	0	0	0	42	38	0	0	0	0	0	0	0
	Bamor	32	36	0	0	0	0	0	0	0	28	36	0	0	0	0	0	0	0
	Mauranipur	33	46	0	0	0	0	0	0	0	14	18	0	0	0	0	0	0	0
	Total	**88**	**106**	**0**	**0**	**0**	**0**	**0**	**0**	**0**	**84**	**92**	**0**	**0**	**0**	**0**	**0**	**0**	**0**
Whoping Cough	Babina	23	24	3	6	13	25	3	4	3	42	38	8	7	19	18	6	2	10
	Bamor	32	36	2	1	6	3	0	1	15	28	36	10	8	36	22	5	3	7
	Mauranipur	33	46	5	5	15	11	5	6	8	14	18	2	3	14	17	2	1	21
	Total	**88**	**106**	**10**	**12**	**11**	**11**	**8**	**11**	**25**	**84**	**92**	**20**	**18**	**24**	**20**	**13**	**6**	**38**
Chickenpox	Babina	23	24	0	0	0	0	0	0	0	42	38	0	0	0	0	0	0	0
	Bamor	32	36	0	0	0	0	0	0	0	28	36	0	0	0	0	0	0	0
	Mauranipur	33	46	0	0	0	0	0	0	0	14	18	0	0	0	0	0	0	0
	Total	**88**	**106**	**0**	**0**	**0**	**0**	**0**	**0**	**0**	**84**	**92**	**0**	**0**	**0**	**0**	**0**	**0**	**0**
Asthama	Babina	23	24	3	1	13	4	1	3	19	42	38	4	1	10	3	3	0	22

Desease	Block Name	Number of Members who suffered from certain diseases		Family Members Affected by this		% of those who suffered		Treatment place		Distance of Place of treatment (In KM.)	Number of Members who suffered from certain diseases		Family Members Affected by this		% of those who suffered		Treatment place		Distance of Place of treatment (In KM.)
		Male	Female	Male	Female	Male	Female	Govt. Hospital	Pvt. Physician		Male	Female	Male	Female	Male	Female	Govt. Hospital	Pvt. Physician	
		Command									Non-Command								
	Bamor	32	36	4	4	13	11	2	2	7	28	36	0	1	0	3	0	1	10
	Mauranipur	33	46	1	1	3	2	1	0	12	14	18	0	0	0	0	0	0	0
	Total	**88**	**106**	**8**	**6**	**9**	**6**	**4**	**5**	**38**	**84**	**92**	**4**	**2**	**5**	**2**	**3**	**1**	**32**
Worm disease	Babina	23	24	0	0	0	0	0	0	0	42	38	0	0	0	0	0	0	0
	Bamor	32	36	0	0	0	0	0	0	0	28	36	0	0	0	0	0	0	0
	Mauranipur	33	46	0	1	0	2	0	1	14	14	18	0	0	0	0	0	0	0
	Total	**88**	**106**	**0**	**1**	**0**	**1**	**0**	**1**	**14**	**84**	**92**	**0**	**0**	**0**	**0**	**0**	**0**	**0**
Skin Disease	Babina	23	24	0	0	0	0	0	0	0	42	38	0	1	0	3	1	0	5
	Bamor	32	36	1	3	3	8	0	0	0	28	36	1	0	4	0	1	0	15
	Mauranipur	33	46	2	1	6	2	0	0	0	14	18	0	0	0	0	0	0	0
	Total	**88**	**106**	**3**	**4**	**3**	**4**	**0**	**0**	**0**	**84**	**92**	**1**	**1**	**1**	**1**	**2**	**0**	**20**
Anemia	Babina	23	24	0	0	0	0	0	0	0	42	38	0	0	0	0	0	0	0
	Bamor	32	36	0	0	0	0	0	0	0	28	36	0	0	0	0	0	0	0
	Mauranipur	33	46	0	0	0	0	0	0	0	14	18	0	0	0	0	0	0	0
	Total	**88**	**106**	**0**	**0**	**0**	**0**	**0**	**0**	**0**	**84**	**92**	**0**	**0**	**0**	**0**	**0**	**0**	**0**
T.B.	Babina	23	24	0	0	0	0	0	0	0	42	38	0	0	0	0	0	0	0
	Bamor	32	36	1	0	3	0	1	0	15	28	36	1	0	4	0	1	1	80
	Mauranipur	33	46	0	0	0	0	0	0	0	14	18	0	0	0	0	0	0	0
	Total	**88**	**106**	**1**	**0**	**1**	**0**	**1**	**0**	**15**	**84**	**92**	**1**	**0**	**1**	**0**	**1**	**1**	**80**
Pneumonia	Babina	23	24	1	0	4	0	0	1	2	42	38	0	0	0	0	0	0	0
	Bamor	32	36	0	0	0	0	0	0	0	28	36	1	1	4	3	0	1	15
	Mauranipur	33	46	0	1	0	2	0	1	21	14	18	0	0	0	0	0	0	0
	Total	**88**	**106**	**1**	**1**	**1**	**1**	**0**	**2**	**23**	**84**	**92**	**1**	**1**	**1**	**1**	**0**	**1**	**15**

Table 63: Family Benefitted from Government Programmes in the Area of Agriculture, Irrigation and Poverty Alleviation:

Programme Related to	Programme Description	Block Name	Families Benefitted Number	whether benefitted satisfactory		
				Yes	Partially	No
	Command					

Programme Related to	Programme Description	Block Name	Families Benefitted Number	whether benefitted satisfactory		
				Yes	Partially	No
Agriculture	Samtal	Mouranipur	1	0	1	0
Poverty Alleviation	NA	NA	NA	NA	NA	NA
Irrigation	Bundelkhand Package	Babina	0	0	0	0
		Bamor	0	0	0	0
		Mauranipur	1	0	1	0
		Total	**1**	**0**	**1**	**0**
	Non-Command					
Agriculture	NA	NA	NA	NA	NA	NA
Poverty Alleviation	NA	NA	NA	NA	NA	NA
Irrigation	**MNREGA**	Babina	NA	NA	NA	NA
		Bamor	NA	NA	NA	NA
		Mauranipur	NA	NA	NA	NA
		Total	**0**	**0**	**0**	**0**

Note :- NA - No Awareness / Not Applicable

Table 64: Occupationwise Average Annual Income Working of Women Respondents

Block Name	Occupation	Number	Average Income	Number	Average Income
		Command		Non-Command	
Babina	Labours	7	10142.85714	7	10857.14286
	Service	0	0.00	1	0.00
	Others	1	0.00	1	0.00
	Housewife (Nil)	32	0.00	51	0.00
	Total	**40**	**10142.85714**	**60**	**10857.14286**
Bamor	Labours	1	9000	2	9500
	Service	0	0.00	0	0.00
	Others	1	6000	4	5000
	Housewife (Nil)	38	6000	54	4000
	Total	**40**	**21000**	**60**	**18500**
Mauranipur	Labours	8	8812.5	4	6700
	Service	0	0.00	0	0.00

	Others	10	9000	10	10000
	Housewife (Nil)	42	6750	26	0.00
	Total	**60**	**24562.5**	**40**	**16700**
District Total	Labours	16	9318.45	13	9019.05
	Service	0	0.00	1	0.00
	Others	12	5000.00	15	5000.00
	Housewife (Nil)	112	4250.00	131	1333.33
	Total	**140**	**18568.45**	**160**	**15352.38**

Table 65: Entry of Family land in Khatauni

Block Name	In whose Name	Number of Families	Total Land Size (Ha).	Number of Families	Total Land Size (Ha).
		Command		Non-Command	
Babina	Only Man	40	68.29	60	98.35
	Only Women	0	0	0	0
	Joint Name	0	0	0	0
	Total	**40**	**68.29**	**60**	**98.35**
Bamor	Only Man	40	107.55	60	127.37
	Only Women	0	0	0	0
	Joint Name	0	0	0	0
	Total	**40**	**107.55**	**60**	**127.37**
Mauranipur	Only Man	60	111.11	40	103.99
	Only Women	0	0	0	0
	Joint Name	0	0	0	0
	Total	**60**	**111.11**	**40**	**103.99**
District Total	Only Man	140	286.95	160	329.71
	Only Women	0	0.00	0	0.00
	Joint Name	0	0.00	0	0.00

Block Name	In whose Name	Number of Families	Total Land Size (Ha).	Number of Families	Total Land Size (Ha).
		Command		Non-Command	
	District Total	**140**	**286.95**	**160**	**329.71**

Table 66: Number of Children in 7-14 Age Group & Number of School Going

Block Name	Children	No. in 7-14 Age Group	Number of School Going	% of School Going	No. in 7-14 Age Group	Number of School Going	% of School Going
		Command			Non-Command		
Babina	Boys	40	39	97.50	60	57	95.00
	Girls	31	30	96.77	37	26	70.27
	Total	**71**	**69**	**97.18**	**97**	**83**	**85.57**
Bamor	Boys	44	39	88.64	58	58	100.00
	Girls	31	29	93.55	55	55	100.00
	Total	**75**	**68**	**90.67**	**113**	**113**	**100.00**
Mauranipur	Boys	45	44	97.78	35	34	97.14
	Girls	39	36	92.31	34	33	97.06
	Total	**84**	**80**	**95.24**	**69**	**67**	**97.10**
District Total	Boys	129	122	94.57	153	149	97.39
	Girls	101	95	94.06	126	114	90.48
	Total	**230**	**217**	**94.35**	**279**	**263**	**94.27**

Table 67: Average Annual Expenditure on Education of Boys & Girls

Block Name	Expenditure on:	Average Annual Expenditure (Rs.)	
		Command	Non-Command
Birdha	Boys	4384	3380
	Girls	5123	4908
	Total	**4753**	**4144**
Mandwari	Boys	3803	3784
	Girls	2864	3533
	Total	**3333**	**3658**
Talbehat	Boys	3497	3511
	Girls	3619	3370
	Total	**3558**	**3440**
District Total	Boys	11684	10674

Block Name	Expenditure on:	Average Annual Expenditure (Rs.)	
		Command	Non-Command
	Girls	11606	11810
	Total	**11645**	**11242**

Table 68: Problems in continuing Education of Girls (Multiple Responses)

Block Name	Problems		Number	%	Number	%
			Command		Non-Command	
Babina	1	Poverty	12	30.00	29	48.33
	2	Lack of Schools	15	37.50	13	21.67
	3	Transportation Problem	7	17.50	14	23.33
	4	Early Marriage	0	0.00	4	6.67
	5	No Problem	2	5.00	0	0.00
Bamor	1	Poverty	19	47.50	35	58.33
	2	Lack of Schools	11	27.50	16	26.67
	3	Transportation Problem	8	20.00	8	13.33
	4	Early Marriage	2	5.00	0	0.00
	5	No Problem	1	2.50	1	1.67
Mauranipur	1	Poverty	25	41.67	18	45.00
	2	Lack of Schools	17	28.33	11	27.50
	3	Transportation Problem	14	23.33	9	22.50
	4	Early Marriage	0	0.00	2	5.00
	5	No Problem	4	6.67	0	0.00
District Total	**1**	**Poverty**	**56**	**40.00**	**82**	**51.25**
	2	**Lack of Schools**	**43**	**30.71**	**40**	**25.00**
	3	**Transportation Problem**	**29**	**20.71**	**31**	**19.38**
	4	**Early Marriage**	**2**	**1.43**	**6**	**3.75**
	5	**No Problem**	**7**	**5.00**	**1**	**0.63**

Table 69: Type of Agricultural Work Done by Women (Multiple Responses)

Block Name	Type of Work		Number	%	Number	%
			Command		Non-Command	
Babina	1	Harvesting	16	40.00	16	26.67
	2	Help in Irrigation	1	2.50	0	0.00
	3	Crop Storage	14	35.00	29	48.33

Block Name	Type of Work		Number	%	Number	%
			Command		Non-Command	
	4	Sowing	1	2.50	0	0.00
	5	Cultivation/Weeding	8	20.00	15	25.00
	6	Help in Insecticide spray	0	0.00	0	0.00
Bamor	1	Harvesting	12	30.00	19	31.67
	2	Help in Irrigation	0	0.00	0	0.00
	3	Crop Storage	18	45.00	22	36.67
	4	Sowing	0	0.00	0	0.00
	5	Cultivation/Weeding	10	25.00	19	31.67
	6	Help in Insecticide spray	0	0.00	0	0.00
Mauranipur	1	Harvesting	16	26.67	14	35.00
	2	Help in Irrigation	2	3.33	0	0.00
	3	Crop Storage	29	48.33	16	40.00
	4	Sowing	0	0.00	5	12.50
	5	Cultivation/Weeding	13	21.67	5	12.50
	6	Help in Insecticide spray	0	0.00	0	0.00
District Total	**1**	**Harvesting**	**44**	**14.67**	**49**	**16.33**
	2	**Help in Irrigation**	**3**	**1.00**	**0**	**0.00**
	3	**Crop Storage**	**61**	**20.33**	**67**	**22.33**
	4	**Sowing**	**1**	**0.33**	**5**	**1.67**
	5	**Cultivation/Weeding**	**31**	**10.33**	**39**	**13.00**
	6	**Help in Insecticide spray**	**0**	**0.00**	**0**	**0.00**

Table 70: Steps Taken by Women for Safe Storage of Foodgrains (Multiple Responses)

Block Name	Steps		Command		Non-Command	
			Number	%	Number	%
Babina	1	Use of Hemp Bag	15	37.50	37	61.67
	2	Use of Neem Leaves	16	40.00	19	31.67
	3	Use of Medicines	6	15.00	11	18.33
	4	Home Made Storage Tank	25	62.50	49	81.67
Bamor	1	Use of Hemp Bag	10	25.00	40	66.67
	2	Use of Neem Leaves	15	37.50	25	41.67
	3	Use of Medicines	2	5.00	6	10.00

	4	Home Made Storage Tank	35	87.50	34	56.67
Mauranipur	1	Use of Hemp Bag	30	50.00	14	35.00
	2	Use of Neem Leaves	16	26.67	18	45.00
	3	Use of Medicines	4	6.67	3	7.50
	4	Home Made Storage Tank	34	56.67	18	45.00
Total	**1**	**Use of Hemp Bag**	**55**	**39.29**	**91**	**56.88**
	2	**Use of Neem Leaves**	**47**	**33.57**	**62**	**38.75**
	3	**Use of Medicines**	**12**	**8.57**	**20**	**12.50**
	4	**Home Made Storage Tank**	**94**	**67.14**	**101**	**63.13**

Table 71: Who in the Family Looks-after Livestock (Multiple Responses)

Block Name	Persons		Number	%	Number	%
			Command		Non-Command	
Babina	1	Men	3	7.5	2	3.3
	2	Women	4	10.0	4	6.7
	3	Both	33	82.5	54	90.0
Bamor	1	Men	2	5.0	0	0.0
	2	Women	4	10.0	7	11.7
	3	Both	34	85.0	53	88.3
Mauranipur	1	Men	2	3.3	4	10.0
	2	Women	4	6.7	3	7.5
	3	Both	54	90.0	33	82.5
District Total	**1**	**Men**	**7**	**5.0**	**6**	**3.8**
	2	**Women**	**12**	**8.6**	**14**	**8.8**
	3	**Both**	**121**	**86.4**	**140**	**87.5**

Table 72: Average Number of Hours perday Spent by Women in Household Activities

Block Name	Activities		Average no. of Hours per day	Average no. of Hours per day
			Command	Non-Command
Babina	1	Cooking	1.9	1.9

Block Name	Activities		Average no. of Hours per day	Average no. of Hours per day
			Command	Non-Command
	2	Care of Livestock	1.4	1.1
	3	Fetching Water	0.9	0.8
	4	Collecting Fuel wood	0.8	0.9
	5	Unpaid work on Own Farm	2.1	1.4
	6	Other Household Activities	2.5	1.8
		Total Hours	**9.5**	**8.0**
Bamor	1	Cooking	1.3	1.4
	2	Care of Livestock	1.0	1.2
	3	Fetching Water	0.8	0.9
	4	Collecting Fuel wood	0.8	0.9
	5	Unpaid work on Own Farm	1.7	1.9
	6	Other Household Activities	2.0	2.1
		Total Hours	**7.7**	**8.3**
Mauranipur	1	Cooking	1.6	1.8
	2	Care of Livestock	1.0	0.9
	3	Fetching Water	0.9	0.9
	4	Collecting Fuel wood	0.9	0.9
	5	Unpaid work on Own Farm	2.2	2.4
	6	Other Household Activities	1.8	1.8
		Total Hours	**8.37**	**8.73**
District Total	**1**	**Cooking**	**1.61**	**1.68**
	2	**Care of Livestock**	**1.12**	**1.06**
	3	**Fetching Water**	**0.86**	**0.87**
	4	**Collecting Fuel wood**	**0.86**	**0.92**
	5	**Unpaid work on Own Farm**	**1.97**	**1.91**
	6	**Other Household Activities**	**2.12**	**1.91**
		Total Hours	**8.53**	**8.35**

Table 73: Difference in Working Conditions of Men and Women Workers:

Block Name	Male/ Female	Per/day paid labour Agriculture (Av. Hours)	Rate of Daily Wages (Average Rs.)	No. of Working days / Year (Average	Perday paid labour in in other Activities (Av. Hours)	Rate of Daily Wages (Average Rs.)	No. of Working days/year (Average)
	Command						
Babina	Men	8	88	46	8	127	139
	Women	7	87	50	8	108	70
Bamor	Men	8	110	46	8	153	140
	Women	8	94	50	8	126	66
Mauranipur	Men	7	102	54	8	120	108
	Women	7	92	50	8	112	58
Total	**Men**	**8**	**100**	**49**	**8**	**133**	**129**
	Women	**7**	**91**	**50**	**8**	**115**	**65**
	Non-Command						
Babina	Men	8	98	57	8	153	112
	Women	8	88	52	8	123	74
Bamor	Men	8	106	56	8	138	129
	Women	7	98	65	8	116	81
Mauranipur	Men	8	103	61	8	121	118
	Women	6	82	33	8	116	47
Total	**Men**	**8**	**102**	**58**	**8**	**137**	**120**
	Women	**7**	**89**	**50**	**8**	**119**	**67**

Table 74: Problems of Women working as Paid Labour (Multiple Responses)

Block Name	Type of Problems in				Type of Problems in			
	Agriculture related work	Nos.	In other Works	Nos.	Agriculture related work	Nos.	In other Works	Nos.
	Command				**Non-Command**			
Babina	Low Working days	7	Work at distance	35	Low Working days	34	Work at distance	15
	Low wages	8	Hard Work	13	Low wages	11	Hard Work	2
	Hard work	5	Long Hours	0	Hard work	4	Long Hours	0
	No Problem	14	No Problem	5	No Problem	9	No Problem	38
Bamor	Low Working days	19	Work at distance	43	Low Working days	28	Work at distance	11

Block Name	Type of Problems in				Type of Problems in			
	Agriculture related work	Nos.	In other Works	Nos.	Agriculture related work	Nos.	In other Works	Nos.
	Command				Non-Command			
	Low wages	18	Hard Work	12	Low wages	21	Hard Work	0
	Hard work	4	Long Hours	3	Hard work	7	Long Hours	0
	No Problem	0	No Problem	2	No Problem	2	No Problem	46
Mauranipur	Low Working days	17	Work at distance	23	Low Working days	22	Work at distance	15
	Low wages	8	Hard Work	16	Low wages	14	Hard Work	5
	Hard work	5	Long Hours	0	Hard work	2	Long Hours	0
	No Problem	5	No Problem	1	No Problem	2	No Problem	25
Total	**Low Working days**	**25**	**Work at distance**	**101**	**Low Working days**	**84**	**Work at distance**	**41**
	Low wages	**8**	**Hard Work**	**41**	**Low wages**	**46**	**Hard Work**	**7**
	Hard work	**4**	**Long Hours**	**3**	**Hard work**	**13**	**Long Hours**	**0**
	No Problem	**0**	**No Problem**	**8**	**No Problem**	**13**	**No Problem**	**109**

Table 75: Average Annual Savings of Women for self, if they have separate Income

Block Name	Separate Income		AverageAnnual Savings for self (Rs.)	
			Savings	No Savings
	Command			
Babina	Yes	4	200	-
	No	9	NA	-
Bamor	Yes	0	0	-
	No	18	NA	-
Mauranipur	Yes	1	6000	-
	No	0	NA	-
District Total	Yes	5	6200	-
	No	27	NA	-
	Non-Command			
Babina	Yes	0	0	-
	No	30	NA	-
Bamor	Yes	1	500	-
	No	22	NA	-

Mauranipur	Yes	0	0	-
	No	12	NA	-
District Total	Yes	1	500	-
	No	64	NA	-

Table 76: Share Family Expences from Self-Income: (Multiple Responses)

Block Name	Item of Expences		Number	%	Number	%
			Command		Non-Command	
Babina	1	Health	6	15.00	5	8.33
	2	Food	16	40.00	23	38.33
	3	Clothes	9	22.50	19	31.67
	4	Education	4	10.00	3	5.00
Bamor	1	Health	8	20.00	2	3.33
	2	Food	19	47.50	36	60.00
	3	Clothes	14	35.00	25	41.67
	4	Education	7	17.50	6	10.00
Mauranipur	1	Health	11	18.33	8	20.00
	2	Food	28	46.67	17	42.50
	3	Clothes	22	36.67	13	32.50
	4	Education	7	11.67	2	5.00
District Total	**1**	**Health**	**25**	**17.86**	**15**	**9.38**
	2	**Food**	**63**	**45.00**	**76**	**47.50**
	3	**Clothes**	**45**	**32.14**	**57**	**35.63**
	4	**Education**	**18**	**12.86**	**11**	**6.88**

Table 77: Average Annual Financial Benefits from SHG, if Member:

Block Name	SHG Member	No.	%	Average Annual Benefit (Rs.)
	Command			
Babina	Yes	2	5.00	NA
	No	38	95.00	NA
Bamor	Yes	1	2.50	NA
	No	39	97.50	NA
Mauranipur	Yes	5	8.33	7000

	No	55	91.67	NA
District Total	**Yes**	**8**	**5.71**	**1000.00**
	No	**132**	**94.29**	**NA**
	Command			
Babina	Yes	2	3.33	NA
	No	58	96.67	NA
Bamor	Yes	1	1.67	1000
	No	59	98.33	NA
Mauranipur	Yes	0	0.00	NA
	No	40	100.00	NA
District Total	**Yes**	**3**	**1.88**	**1000.00**
	No	**157**	**98.13**	**NA**

Table 78: Working in Any Community's Service Organization and Type of Activities

Block Name	Working in CSO	No.	%	Type of Activities
	Command			
Babina	Yes	0	NA	-
	No	40	100.00	-
Bamor	Yes	0	NA	-
	No	40	100.00	-
Mauranipur	Yes	1	1	Sewing
	No	59	99.00	-
District Total	**Yes**	**1**	**0.7**	**-**
	No	**139**	**99.3**	**-**
	Non-Command			
Babina	Yes	0	0	-
	No	58	97	-
Bamor	Yes	1	2	Sewing
	No	59	98	-
Mauranipur	Yes	0	0	-
	No	40	100.00	-
District Total	**Yes**	**1**	**0.6**	**-**

Block Name	Working in CSO	No.	%	Type of Activities
	No	157	98.1	-

Table 79: Women Get Reasonable Importance in Case they are Member of Panchayat or Water Users Association

Block Name	Membership	Yes	No	Get Importance			
				Yes	%	No	%
	Command						
Babina	Panchayat or Water Users Association	0	39	NA	NA	NA	NA
Bamor	Panchayat or Water Users Association	0	40	NA	NA	NA	NA
Mauranipur	Panchayat or Water Users Association	0	60	1	100.0	0	0.00
District Total	**Panchayat or Water Users Association**	**0**	**139**	**1**	**99.0**	**0**	**0**
Non-Command							
Babina	Panchayat or Water Users Association	0	59	NA	NA	NA	NA
Bamor	Panchayat or Water Users Association	0	59	NA	NA	NA	NA
Mauranipur	Panchayat or Water Users Association	0	40	NA	NA	NA	NA
District Total	**Panchayat or Water Users Association**	**0**	**158**	**0**	**0.0**	**0**	**0**

Table 80: Social Problems that Affect Women in village:

Block Name	Problems		Effect on Women			
			Yes	%	No	%
Command						
Babina	1	Voilence Against Women	15	37.50	24	60.00
	2	Alcoholic Husband	20	50.00	19	47.50
	3	Strict Behaviour of In-laws	18	45.00	21	52.50
	4	Low Status of Women in Family	17	42.50	18	45.00
	5	Insecure Environment	12	30.00	27	67.50
Bamor	1	Voilence Against Women	5	12.50	35	87.50
	2	Alcoholic Husband	6	15.00	34	85.00
	3	Strict Behaviour of In-laws	4	10.00	36	90.00
	4	Low Status of Women in Family	16	40.00	24	60.00
	5	Insecure Environment	21	52.50	19	47.50
Mauranipur	1	Voilence Against Women	18	30.00	41	68.33

Block Name	Problems		Effect on Women			
			Yes	%	No	%
	2	Alcoholic Husband	21	35.00	39	65.00
	3	Strict Behaviour of In-laws	23	38.33	37	61.67
	4	Low Status of Women in Family	0	0.00	0	0.00
	5	Insecure Environment	0	0.00	56	93.33
District Total	**1**	**Voilence Against Women**	**38**	**12.67**	**100**	**71.43**
	2	**Alcoholic Husband**	**47**	**15.67**	**92**	**65.71**
	3	**Strict Behaviour of In-laws**	**45**	**15.00**	**94**	**67.14**
	4	**Low Status of Women in Family**	**33**	**11.00**	**42**	**30.00**
	5	**Insecure Environment**	**33**	**11.00**	**102**	**72.86**
Non-Command						
Babina	1	Voilence Against Women	22	36.67	36	60.00
	2	Alcoholic Husband	24	40.00	35	58.33
	3	Strict Behaviour of In-laws	20	33.33	38	63.33
	4	Low Status of Women in Family	20	33.33	38	63.33
	5	Insecure Environment	35	58.33	23	38.33
Bamor	1	Voilence Against Women	10	16.67	50	83.33
	2	Alcoholic Husband	15	25.00	45	75.00
	3	Strict Behaviour of In-laws	12	20.00	48	80.00
	4	Low Status of Women in Family	23	38.33	37	61.67
	5	Insecure Environment	28	46.67	32	53.33
Mauranipur	1	Voilence Against Women	13	32.50	27	67.50
	2	Alcoholic Husband	13	32.50	27	67.50
	3	Strict Behaviour of In-laws	16	40.00	24	60.00
	4	Low Status of Women in Family	0	0.00	0	0.00
	5	Insecure Environment	5	12.50	35	87.50
District Total	**1**	**Voilence Against Women**	**45**	**15.00**	**113**	**70.63**
	2	**Alcoholic Husband**	**52**	**17.33**	**107**	**66.88**
	3	**Strict Behaviour of In-laws**	**48**	**16.00**	**110**	**68.75**
	4	**Low Status of Women in Family**	**43**	**14.33**	**75**	**46.88**
	5	**Insecure Environment**	**68**	**22.67**	**90**	**56.25**

Table 81: Voting in Elections:

Block Name	Elections for:	Voted							
		Command				Non-Command			
		Yes	%	No	%	Yes	%	No	%
Babina	Gram Panchayat / Vidhan Sabha / Lok Sabha	36	90.0	2	5.0	55	91.7	4	6.7
Bamor	Gram Panchayat / Vidhan Sabha / Lok Sabha	40	100.0	0	0.0	53	88.3	5	8.3
Mauranipur	Gram Panchayat / Vidhan Sabha / Lok Sabha	55	91.7	3	5.0	40	100.0	0	0.0
District Total	**Gram Panchayat / Vidhan Sabha / Lok Sabha**	**131**	**93.6**	**5**	**3.6**	**148**	**92.5**	**9**	**5.6**

Lalitpur

Table 1 : Castewise Landholding Size (in Percentage)

Block Name	Land Holding Size	General		OBC		SC		ST		Total
		No.	(%)	No.	(%)	No.	(%)	No.	(%)	
Command										
Birdha	Landless	0	0.00	2	50.00	1	25.00	1	25.00	4

Block Name	Land Holding Size	General		OBC		SC		ST		Total
		No.	(%)	No.	(%)	No.	(%)	No.	(%)	
	Marginal	2	15.38	7	53.85	4	30.77	0	0.00	13
	Small	6	31.58	11	57.89	2	10.53	0	0.00	19
	Large	5	35.71	6	42.86	2	14.29	1	7.14	14
	Total	**13**	**26.00**	**26**	**52.00**	**9**	**18.00**	**2**	**4.00**	**50**
Mandwari	Landless	0	0.00	2	50.00	1	25.00	1	25.00	4
	Marginal	0	0.00	5	71.43	2	28.57	0	0.00	7
	Small	1	10.00	7	70.00	2	20.00	0	0.00	10
	Large	4	44.44	4	44.44	1	11.11	0	0.00	9
	Total	**5**	**16.67**	**18**	**60.00**	**6**	**20.00**	**1**	**3.33**	**30**
Talbehat	Landless	1	25.00	1	25.00	2	50.00	0	0.00	4
	Marginal	1	11.11	5	55.56	3	33.33	0	0.00	9
	Small	1	11.11	7	77.78	1	11.11	0	0.00	9
	Large	2	25.00	2	25.00	4	50.00	0	0.00	8
	Total	**5**	**16.67**	**15**	**50.00**	**10**	**33.33**	**0**	**0.00**	**30**
District Total	Landless	1	8.33	5	41.67	4	33.33	2	16.67	12
	Marginal	3	10.34	17	58.62	9	31.03	0	0.00	29
	Small	8	21.05	25	65.79	5	13.16	0	0.00	38
	Large	11	35.48	12	38.71	7	22.58	1	3.23	31
	Total	**23**	**20.91**	**59**	**53.64**	**25**	**22.73**	**3**	**2.73**	**110**
	Non-Command									
Birdha	Landless	1	20.00	1	20.00	3	60.00	0	0.00	5
	Marginal	4	33.33	4	33.33	4	33.33	0	0.00	12
	Small	2	14.29	8	57.14	4	28.57	0	0.00	14
	Large	6	31.58	11	57.89	2	10.53	0	0.00	19
	Total	**13**	**26.00**	**24**	**48.00**	**13**	**26.00**	**0**	**0.00**	**50**
Mandwari	Landless	0	0.00	6	75.00	2	25.00	0	0.00	8
	Marginal	4	23.53	9	52.94	4	23.53	0	0.00	17

Block Name	Land Holding Size	General		OBC		SC		ST		Total
		No.	(%)	No.	(%)	No.	(%)	No.	(%)	
	Small	7	23.33	14	46.67	9	30.00	0	0.00	30
	Large	3	20.00	10	66.67	2	13.33	0	0.00	15
	Total	**14**	**20.00**	**39**	**55.71**	**17**	**24.29**	**0**	**0.00**	**70**
Talbehat	Landless	0	0.00	3	33.33	6	66.67	0	0.00	9
	Marginal	3	12.50	13	54.17	7	29.17	1	4.17	24
	Small	4	20.00	9	45.00	7	35.00	0	0.00	20
	Large	5	29.41	11	64.71	1	5.88	0	0.00	17
	Total	**12**	**17.14**	**36**	**51.43**	**21**	**30.00**	**1**	**1.43**	**70**
District Total	Landless	1	4.55	10	45.45	11	50.00	0	0.00	22
	Marginal	11	20.75	26	49.06	15	28.30	1	1.89	53
	Small	13	20.31	31	48.44	20	31.25	0	0.00	64
	Large	14	27.45	32	62.75	5	9.80	0	0.00	51
	Total	**39**	**20.53**	**99**	**52.11**	**51**	**26.84**	**1**	**0.53**	**190**

(Definition : Marginal farmers upto 1 Ha., small farmers up to 2 Ha. and Large farmers above 2 Ha.)

Table 2 : Type of Family-Man Headed, Women Headed & Joint or Single

Block Name	Type of family	Male		Female		Total	Male		Female		Total
		No.	(%)	No.	(%)		No.	(%)	No.	(%)	
		Command					Non-Command				
Birdha	Joint	13	43.33	2	1.13	15	8	88.89	1	11.11	9
	Single	32	45.71	3	1.58	35	39	95.12	2	4.88	41
	Total	**45**	**45.00**	**5**	**2.66**	**50**	**47**	**94.00**	**3**	**6.00**	**50**
Mandwari	Joint	16	94.12	1	5.88	17	30	93.75	2	6.25	32
	Single	13	100.00		0.00	13	36	94.74	2	5.26	38
	Total	**29**	**96.67**	**1**	**3.33**	**30**	**66**	**94.29**	**4**	**5.71**	**70**
Talbehat	Joint	14	100.00	0	0.00	14	26	89.66	3	10.34	29
	Single	16	100.00	0	0.00	16	39	95.12	2	4.88	41

	Total	**30**	**100.00**	**0**	**0.00**	**30**	**65**	**92.86**	**5**	**7.14**	**70**
District Total	Joint	43	93.48	3	6.52	46	64	91.43	6	8.57	70
	Single	61	95.31	3	4.69	64	114	95.00	6	5.00	120
	Total	**104**	**94.55**	**6**	**5.45**	**110**	**178**	**93.68**	**12**	**6.32**	**190**

Table 3 : Sex-wise Number of Family Members (above 7 Years and Number and percentage of Literates)

Name of Block	Persons (7 years & above)			Literate people			Literacy percentage		
	Male	Female	Total	Male	Female	Total	Male	Female	Total
	Command								
Birdha	175	164	339	143	126	269	81.71	76.83	79.35
Mandwari	99	85	184	79	53	132	79.80	62.35	71.74
Talbehat	101	78	179	87	58	145	86.14	74.36	81.01
Total	**375**	**327**	**702**	**309**	**237**	**546**	**82.40**	**72.48**	**77.78**
	Non-Command								
Birdha	168	136	304	154	116	270	91.67	85.29	88.82
Mandwari	222	231	453	182	162	344	81.98	70.13	75.94
Talbehat	221	168	389	163	99	262	73.76	58.93	67.35
Total	**611**	**535**	**1146**	**499**	**377**	**876**	**81.67**	**70.47**	**76.44**

Table 4 : Living Conditions: Type of House, Toilet Facility Within House and Electric Connection.

Name of Block	Type of House	Toilet Facility (%)				Total	Electricity Connection (%)			
		No Toilet		Pit Toilet			Yes		No	
		No.	(%)	No.	(%)		No.	(%)	No.	(%)
Command										
Birdha	Kuchha	20	86.96	3	13.04	23	12	52.17	11	47.83
	Pacca	4	36.36	7	63.64	11	10	90.91	1	9.09
	Kuchha/Pacca	14	87.50	2	12.50	16	13	81.25	3	18.75
	Chhappar	0	0.00	0	0.00	0	0	0.00	0	0.00
	Total	**38**	**76.00**	**12**	**24.00**	**50**	**35**	**70.00**	**15**	**30.00**
Mandwari	Kuchha	13	92.86	1	7.14	14	4	28.57	10	71.43

Name of Block	Type of House	Toilet Facility (%)				Total	Electricity Connection (%)			
		No Toilet		Pit Toilet			Yes		No	
		No.	(%)	No.	(%)		No.	(%)	No.	(%)
	Pacca	7	77.78	2	22.22	9	7	77.78	2	22.22
	Kuchha/Pacca	6	85.71	1	14.29	7	5	71.43	2	28.57
	Chhappar	0	0.00	0	0.00	0	0	0.00	0	0.00
	Total	**26**	**86.67**	**4**	**13.33**	**30**	**16**	**53.33**	**14**	**46.67**
Talbehat	Kuchha	7	77.78	2	22.22	9	3	33.33	6	66.67
	Pacca	10	90.91	1	9.09	11	10	90.91	1	9.09
	Kuchha/Pacca	9	90.00	1	10.00	10	4	40.00	6	60.00
	Chhappar	0	0.00	0	0.00	0	0	0.00	0	0.00
	Total	**26**	**86.67**	**4**	**13.33**	**30**	**17**	**56.67**	**13**	**43.33**
Total	Kuchha	40	86.96	6	13.04	46	19	41.30	27	58.70
	Pacca	21	67.74	10	32.26	31	27	87.10	4	12.90
	Kuchha/Pacca	29	87.88	4	12.12	33	22	66.67	11	33.33
	Chhappar	0	0.00	0	0.00	0	0	0.00	0	0.00
	Total	**90**	**81.82**	**20**	**18.18**	**110**	**68**	**61.82**	**42**	**38.18**
Non-Command										
Birdha	Kuchha	21	95.45	1	4.55	22	16	72.73	6	27.27
	Pacca	6	42.86	8	57.14	14	14	100.00	0	0.00
	Kuchha/Pacca	12	85.71	2	14.29	14	12	85.71	2	14.29
	Chhappar	0	0.00	0	0.00	0	0	0.00	0	0.00
	Total	**39**	**78.00**	**11**	**22.00**	**50**	**42**	**84.00**	**8**	**16.00**
Mandwari	Kuchha	36	92.31	3	7.69	39	22	56.41	17	43.59
	Pacca	6	33.33	12	66.67	18	10	55.56	8	44.44
	Kuchha/Pacca	9	69.23	4	30.77	13	8	61.54	5	38.46
	Chhappar	0	0.00	0	0.00	0	0	0.00	0	0.00
	Total	**51**	**72.86**	**19**	**27.14**	**70**	**40**	**57.14**	**30**	**42.86**
Talbehat	Kuchha	29	96.67	1	3.33	30	14	46.67	16	53.33
	Pacca	11	73.33	4	26.67	15	10	66.67	5	33.33

Name of Block	Type of House	Toilet Facility (%)				Total	Electricity Connection (%)			
		No Toilet		Pit Toilet			Yes		No	
		No.	(%)	No.	(%)		No.	(%)	No.	(%)
	Kuchha/Pacca	23	100.00	0	0.00	23	15	65.22	8	34.78
	Chhappar	2	0.00	0	0.00	2	0	0.00	2	100.00
	Total	**65**	**92.86**	**5**	**7.14**	**70**	**39**	**55.71**	**31**	**44.29**
Total	Kuchha	86	94.51	5	5.49	91	52	57.14	39	42.86
	Pacca	23	48.94	24	51.06	47	34	72.34	13	27.66
	Kuchha/Pacca	44	88.00	6	12.00	50	35	70.00	15	30.00
	Chhappar	2	0.00	0	0.00	2	0	0.00	2	100.00
	Total	**155**	**81.58**	**35**	**18.42**	**190**	**121**	**63.68**	**69**	**36.32**

Table 5 : Fuel Used for Cooking (in Percentage)

Block Name	fuel for Cooking										
	Firewood		Cow dung Cake		firewood/cow dung cake		Kerosene		LPG		Total
	No.	(%)	No.	(%)	No.	(%)	No.	(%)	No.	(%)	
	Command										
Birdha	5	10.00	7	14.00	35	70.00	1	2.00	2	4.00	50
Mandwari	1	3.33	2	6.67	25	83.33	1	3.33	1	3.33	30
Talbehat	3	10.00	3	10.00	23	76.67	0	0.00	1	3.33	30
Total	**9**	**8.18**	**12**	**10.91**	**83**	**75.45**	**2**	**1.82**	**4**	**3.64**	**110**
	Non-Command										
Birdha	4	8.00	16	32.00	27	54.00	0	0.00	3	6.00	50
Mandwari	2	2.86	21	30.00	40	57.14	0	0.00	7	10.00	70
Talbehat	5	7.14	27	38.57	35	50.00	1	1.43	2	2.86	70
Total	**11**	**5.79**	**64**	**33.68**	**102**	**53.68**	**1**	**0.53**	**12**	**6.32**	**190**

Table 6 : Source and Quality of Drinking Water (in Percentage)

Block Name	Source of Drinking Water (%)												Total	Quality of Drinking Water (%)									
	Government Handpump		Government Tap		Open well/ Pond		Private Handpamp		Private Tap		Tubewell			Clean		Unclean		Salted water		Fluoride affected		Iron affected	
	No.	(%)	No.	(%)	No.	(%)	No.	(%)	No.	(%)	No.	(%)		No.	(%)	No.	(%)	No.	(%)	No.	(%)	No.	(%)
	Command																						
Birdha	36	72.0	1	2.0	4	8.0	8	16.0	1	2.0	0	0.0	50	49	98.0	0	0.0		0.0	0	0.0	1	2.0
Mandwari	26	86.7		0.0		0.0	4	13.3		0.0	0	0.0	30	28	93.3	2	6.7		0.0	0	0.0	0	0.0
Talbehat	23	76.7	2	6.7	2	6.7	1	3.3	2	6.7	0	0.0	30	29	96.7	1	3.3		0.0	0	0.0	0	0.0
Total	**85**	**77.3**	**3**	**2.7**	**6**	**5.5**	**13**	**11.8**	**3**	**2.7**	**0**	**0.0**	**110**	**106**	**96.4**	**3**	**2.7**	**0**	**0.0**	**0**	**0.0**	**1**	**0.9**
	Non-Command																						
Birdha	36	72.0	9	18.0	0	0.0	3	6.0	2	4.0	0	0.0	50	49	98.0		0.0	0	0.0	0	0.0	1	2.0
Mandwari	54	77.1	2	2.9	2	2.9	9	12.9	3	4.3	0	0.0	70	63	90.0	7	10.0	0	0.0	0	0.0	0	0.0
Talbehat	62	88.6	0	0.0	3	4.3	4	5.7	1	1.4	0	0.0	70	68	97.1	2	2.9	0	0.0	0	0.0	0	0.0
Total	**152**	**80.0**	**11**	**5.8**	**5**	**2.6**	**16**	**8.4**	**6**	**3.2**	**0**	**0.0**	**190**	**180**	**94.7**	**9**	**4.7**	**0**	**0.0**	**0**	**0.0**	**1**	**0.5**

Table 7 : Family Assets : Transport (%) (Multiple Responses)

Block Name	Tractor		Bullock cart		Tempo		Car		Moped/Bike		Bicycle		Nil		Total Owning
	No.	(%)	No.	(%)	No.	(%)	No.	(%)	No.	(%)	No.	(%)	No.	(%)	
	Command														
Birdha	3	6.00	1	2.00	0	0.00	0	0.00	17	34.00	22	44.00	7	14.00	43
Mandwari	4	13.33	0	0.00	0	0.00	1	3.33	15	50.00	9	30.00	1	3.33	29
Talbehat	2	6.67	3	10.00	0	0.00	1	3.33	14	46.67	8	26.67	2	6.67	28
Total	**9**	**8.18**	**4**	**3.64**	**0**	**0.00**	**2**	**1.82**	**46**	**41.82**	**39**	**35.45**	**10**	**9.09**	**100**
	Non-Command														
Birdha	3	6.00	1	2.00	0	0.00	1	2.00	5	10.00	32	64.00	8	16.00	42
Mandwari	2	2.86	0	0.00	1	1.43	0	0.00	28	40.00	35	50.00	4	5.71	66
Talbehat	2	2.86	1	1.43	0	0.00	0	0.00	22	31.43	40	57.14	5	7.14	65
Total	**7**	**3.68**	**2**	**1.05**	**1**	**0.53**	**1**	**0.53**	**55**	**28.95**	**107**	**56.32**	**17**	**8.95**	**173**

Table 8 : Family Assets : Agricultural Implements (Multiple Responses)

Block Name	Tractor	Ferrying trolley	Wood plow	Herrow	Thresher	Pump Set	Other	Nil	Total Owning
	Command								
Birdha	3	5	6	6	1	6	1	37	13
Mandwari	4	3	7	5	2	4	0	14	16
Talbehat	2	4	9	3	2	2	1	15	15
District Total	**9**	**12**	**22**	**14**	**5**	**12**	**2**	**66**	**44**
	Non-Command								
Birdha	3	5	6	3	3	9	2	34	16
Mandwari	2	7	14	4	2	12	7	36	34
Talbehat	2	8	13	2	2	13	6	35	35
District Total	**7**	**20**	**33**	**9**	**7**	**34**	**15**	**105**	**85**

Table 9 : Family Assets: Ownership of Livestock

Block Name	Livestock	No. of Families Owning	No. of Livestock	Average Livestock per Family	No. of Families Owning	No. of Livestock	Average Livestock per Family
		Command			**Non-Command**		
Birdha	Cow	35	83	2.4	30	55	1.8
	Buffalo	20	60	3.0	21	40	1.9
	Goat/Sheep	4	30	7.5	6	40	6.7
	Bullock	3	15	5.0	5	8	1.6
	No. of families owning Livestock	**42**	**188**	**4.5**	**44**	**143**	**3.3**
Mandwari	Cow	24	75	3.1	25	40	1.6
	Buffalo	20	50	2.5	32	83	2.6
	Goat/Sheep	2	12	6.0	7	36	5.1
	Bullock	8	20	2.5	3	5	1.7
	No. of families owning Livestock	**27**	**157**	**5.8**	**59**	**164**	**2.8**
Talbehat	Cow	20	100	5.0	50	60	1.2
	Buffalo	21	110	5.2	15	30	2.0

Block Name	Livestock	No. of Families Owning	No. of Livestock	Average Livestock per Family	No. of Families Owning	No. of Livestock	Average Livestock per Family
		Command			Non-Command		
	Goat/Sheep	9	59	6.6	7	40	5.7
	Bullock	7	15	2.1	10	15	1.5
	No. of families owning Livestock	**26**	**284**	**10.9**	**65**	**145**	**2.2**
District Total	**Cow**	**79**	**258**	**3.3**	**105**	**155**	**1.5**
	Buffalo	**61**	**220**	**3.6**	**68**	**153**	**2.3**
	Goat/Sheep	**15**	**101**	**6.7**	**20**	**116**	**5.8**
	Bullock	**18**	**50**	**2.8**	**18**	**28**	**1.6**
	No. of families owning Livestock	**95**	**629**	**6.6**	**168**	**452**	**2.7**

Table 10 : Source-wise Average Gross Annual Income, Expenditure and Net Income per Family

Block Name	Source	Command			Non-Command		
		Gross Income (Rs. In Average)	Expenditure (Rs. In Average)	Net Income (Rs. In Average)	Gross Income (Rs. In Average)	Expenditure (Rs. In Average)	Net Income (Rs. In Average)
Birdha	Agriculture	68783	28435	40348	58111	26000	32111
	Animal Husbandry	52250	18500	33750	43000	15000	28000
	Sevice	156500	24200	132300	112727	21636	91091
	Wage labor	54783	5978	48804	41826	7543	34283
	Other Business (shop / Home industry)	78400	25200	53200	98125	20875	77250
	Total Average	**75075**	**21651**	**53425**	**62186**	**19572**	**42613**
Mandwari	Agriculture	90423	43654	46769	61935	29806	32129
	Animal Husbandry	33000	13000	20000	32667	15333	17334
	Sevice	131143	17643	113500	121636	30818	90818
	Wage labor	31176	7112	24065	34441	5397	29044
	Other Business (shop / Home industry)	64500	31833	32667	77400	35500	41900
	Total Average	**71328**	**26810**	**44518**	**60515**	**23072**	**37443**
Talbehat	Agriculture	57038	27077	29962	49721	23738	25984
	Animal Husbandry	40700	16000	24700	31524	11810	19714
	Sevice	82143	30286	51857	96700	26000	70700
	Wage labor	36083	3875	32208	42038	7077	34962

Block Name	Source	Command			Non-Command		
		Gross Income (Rs. In Average)	Expenditure (Rs. In Average)	Net Income (Rs. In Average)	Gross Income (Rs. In Average)	Expenditure (Rs. In Average)	Net Income (Rs. In Average)
	Other Business (shop / Home industry) / Home industry)	77000	34286	42714	50667	20278	30389
	Total Average	**55435**	**21976**	**33460**	**49713**	**18529**	**31184**
District Total Average	**Agriculture**	**71408**	**32112**	**39296**	**56476**	**26583**	**29893**
	Animal Husbandry	**41105**	**15737**	**25368**	**36543**	**15609**	**20934**
	Sevice	**127417**	**24063**	**103354**	**109953**	**26147**	**83806**
	Wage labor	**42750**	**5863**	**36887**	**38867**	**6518**	**32349**
	Other Business (shop / Home industry) / Home industry)	**74348**	**29696**	**44652**	**68639**	**24639**	**44000**
	Total Average	**68380**	**23201**	**45179**	**56895**	**20439**	**36456**

Table 11 : Annual Average Expenditure on Education, Health, Consumption etc.

Block Name	Item of Expenditure	Command		Non Command	
		No. of Families	Average Expenditure per family	No. of Families	Average Expenditure per family
Birdha	Education	43	4,568	30	4,167
	Health	50	4,851	50	3,180
	Consumption Related	50	32,288	50	27,763
	Other	49	6,458	49	3,177
Mandwari	Education	27	4,867	60	3,622
	Health	30	3,480	70	3,182
	Consumption Related	30	26,892	70	24,964
	Other	29	3,877	70	3,692
Talbehat	Education	22	3,118	58	3,008
	Health	30	3,604	70	3,173
	Consumption Related	30	21,910	70	21,037
	Other	30	2,198	69	2,099
District Total	**Education**	**92**	**4309**	**148**	**3492**
	Health	**110**	**4137**	**190**	**3178**

Block Name	Item of Expenditure	Command		Non Command	
		No. of Families	Average Expenditure per family	No. of Families	Average Expenditure per family
	Consumption Related	110	27986	190	24254
	Other	108	4582	188	2973

Table 12 : Annual Savings: Number of Families who saved Money, Place deposited and Average Savings per family.

Command									
Block Name	Savings Deposited in						Total Average Saving		
	Bank		Post office		Others or yourself				
	No. of Families	Saving Amount (Rs.)	No. of Families	Saving Amount (Rs.)	No. of Families	Saving Amount (Rs.)	Saving Amount (Rs.)	No. of Families	Average Saving (Rs.)
Birdha	9	21822	14	20948	19	17231	60001	42	1429
Mandwari	7	29220	2	6800	23	11382	47402	32	1472
Talbehat	8	31214	9	11580	26	16960	59754	43	1396
District Total	**24**	**82256**	**25**	**39328**	**68**	**45573**	**167157**	**117**	**1429**
Non Command									
Block Name	Savings Deposited in						Total Average Saving		
	Bank		Post office		Others or yourself				
	No. of Families	Saving Amount (Rs.)	No. of Families	Saving Amount (Rs.)	No. of Families	Saving Amount (Rs.)	Saving Amount (Rs.)	No. of Families	Average Saving (Rs.)
Birdha	6	13215	9	13965	13	11488	38667	28	1381
Mandwari	5	16814	1	3867	16	4121	24801	22	1138
Talbehat	6	16809	6	7720	17	11307	35836	29	1227
District Total	**17**	**46837**	**16**	**25552**	**46**	**26915**	**99304**	**79**	**1257**

Table 13 : Number of Indebted Families, Average Loan and Average Outstanding per family.

Block Name	Command	Non-Command

	Loan		Current Outstanding		Loan		Current Outstanding	
	Total No. of Indebted HH.	Average Loan	Total No. of Indebted HH.	Average Current Outstanding	Total No. of Indebted HH.	Average Loan	Total No. of Indebted HH.	Average Current Outstanding
Birdha	21	109381	21	105000	13	142692	13	77154
Mandwari	12	102083	12	99583	20	131250	20	121250
Talbehat	11	73182	11	64091	23	54870	23	48478
District (Average)	**44**	**98341**	**44**	**93295**	**56**	**102536**	**56**	**81125**

Table 13 : Number of Indebted Families, Purpose wise, Sourcewise average Loan and Average Outstanding.

Name of Block	Purpose of Loan	Command						Non-Command					
		Bank		Money Lender		Relative/Friend		Bank		Money Lender		Relative/Friend	
		Average Loan Amount per Indebted H.H.	Average Current Outstanding	Average Loan Amount per Indebted H.H.	Average Current Outstanding	Average Loan Amount per Indebted H.H.	Average Current Outstanding	Average Loan Amount per Indebted H.H.	Average Current Outstanding	Average Loan Amount per Indebted H.H.	Average Current Outstanding	Average Loan Amount per Indebted H.H.	Average Current Outstanding
Birdha	Consumption												
	Health	100000	10000	27000	27000								
	Education												
	Production	132333	132200					152500	81500			25000	25000
	Marriage Related	75000	75000	20000	20000	15000	15000						
	No. of Household indebted	**18**	**18**	**2**	**2**	**1**	**1**	**12**	**12**	**0**	**0**	**1**	**1**
	Total Loan	**2235000**	**2143000**	**47000**	**47000**	**15000**	**15000**	**1830000**	**978000**	**0**	**0**	**25000**	**25000**
	Average Loan	**124167**	**119056**	**23500**	**23500**	**15000**	**15000**	**152500**	**81500**	**0**	**0**	**25000**	**25000**
Mandwari	Consumption					10000	10000						
	Health					50000	20000						
	Education												
	Production	116500	116500					131250	121250				
	Marriage Related												
	No. of Household indebted	**10**	**10**	**0**	**0**	**2**	**2**	**20**	**20**	**0**	**0**	**0**	**0**
	Total Loan	**1165000**	**1165000**	**0**	**0**	**60000**	**30000**	**2625000**	**2425000**	**0**	**0**	**0**	**0**

Name of Block	Purpose of Loan	Command						Non-Command					
		Bank		Money Lender		Relative/Friend		Bank		Money Lender		Relative/Friend	
		Average Loan Amount per Indebted H.H.	Average Current Outstanding	Average Loan Amount per Indebted H.H.	Average Current Outstanding	Average Loan Amount per Indebted H.H.	Average Current Outstanding	Average Loan Amount per Indebted H.H.	Average Current Outstanding	Average Loan Amount per Indebted H.H.	Average Current Outstanding	Average Loan Amount per Indebted H.H.	Average Current Outstanding
	Average Loan	**116500**	**116500**			**30000**	**15000**	**131250**	**121250**				
Talbehat	Consumption			15000	15000	10000	10000						
	Health									30000	30000	40000	40000
	Education												
	Production	86667	75556					56762	49762				
	Marriage Related												
	No. of Household indebted	**9**	**9**	**1**	**1**	**1**	**1**	**21**	**21**	**1**	**1**	**1**	**1**
	Total Loan	**780000**	**680000**	**15000**	**15000**	**10000**	**10000**	**1192000**	**1045000**	**30000**	**30000**	**40000**	**40000**
	Average Loan	**86667**	**75556**	**15000**	**15000**	**10000**	**10000**	**56762**	**49762**	**30000**	**30000**	**40000**	**40000**
District Total	**Consumption**			15000	15000	10000	10000						
	Health	100000	10000	27000	27000	50000	20000			30000	30000	40000	40000
	Education												
	Production	115588	112588					106547	83925			25000	25000
	Marriage Related	75000	75000	20000	20000	15000	15000						
	No. of Household indebted	**37**	**37**	**3**	**3**	**4**	**4**	**53**	**53**	**1**	**1**	**2**	**2**
	Total Loan	**4180000**	**3988000**	**62000**	**62000**	**85000**	**55000**	**5647000**	**4448000**	**30000**	**30000**	**65000**	**65000**
	Average Loan	**112973**	**107784**	**20667**	**20667**	**21250**	**13750**	**106547**	**83925**	**30000**	**30000**	**32500**	**32500**

Table 14 : Condition of Poverty

Block Name	Command					Non-Command				
	No money for treatment of illness	No money for daughters marriage	No money for school fees of children	No Response	Total	No money for treatment of illness	No money for daughters marriage	No money for school fees of children	No Response	Total
Birdha	22	19	9	0	50	24	19	7	0	50
Mandwari	16	8	6	0	30	37	24	9	0	70
Talbehat	19	7	4	0	30	35	27	8	0	70
District Total	**57**	**34**	**19**	**0**	**110**	**96**	**70**	**24**	**0**	**190**

Table 15 : Family member engaged in Mining, Its adverse effect on Health and safety measures taken

Command													
Block Name	Member engaged in Mining			Adverse effected on Health				Safety Measures adopted					
	Yes	No	Total	Yes	(%)	No	(%)	Yes	(%)	Partial	(%)	No	(%)
Birdha	0	50	50	0	0.00	0	0.00	0	0.00	0	0.00	0	0.00
Mandwari	0	30	30	0	0.00	0	0.00	0	0.00	0	0.00	0	0.00
Talbehat	0	30	30	0	0.00	0	0.00	0	0.00	0	0.00	0	0.00
District Total	**0**	**110**	**110**	**0**	**0.00**	**0**	**0.00**	**0**	**0.00**	**0**	**0.00**	**0**	**0.00**
Non-Command													
Block Name	**Member engaged in Mining**			**Adverse effected on Health**				**Safety Measures adopted**					
	Yes	**No**	**Total**	**Yes**	**(%)**	**No**	**(%)**	**Yes**	**(%)**	**Partial**	**(%)**	**No**	**(%)**
Birdha	2	48	50	2	100.00	0	0.00	0	0.00	1	50.00	1	50.00
Mandwari	0	70	70	0	0.00	0	0.00	0	0.00	0	0.00	0	0.00
Talbehat	2	68	70	1	50.00	1	50.00	0	0.00	0	0.00	1	100.00
District Total	**4**	**186**	**190**	**3**	**75.00**	**1**	**25.00**	**0**	**0.00**	**1**	**33.33**	**2**	**66.67**

Table 16 : Migration Status and Whether Seasonal or Permanent Migration.

Block Name	Command						
	Place of Migration	Parmanent		Seasonal		Total	
		Male	Female	Male	Female	Male	Fmale
Birdha	Workers migrated out of district but within the State	0	0	1	0	1	0
	Workers migrated Out of the State	1	0	1	0	2	0
	Total	**1**	**0**	**2**	**0**	**3**	**0**
Mandwari	Workers migrated out of district but within the State	2	0	3	1	5	1
	Workers migrated Out of the State	1	0	2	0	3	0
	Total	**3**	**0**	**5**	**1**	**8**	**1**
Talbehat	Workers migrated out of district but within the State	2	0	4	2	6	2
	Workers migrated Out of the State	3	0	1	1	4	1
	Total	**5**	**0**	**5**	**3**	**10**	**3**
District Total	Workers migrated out of district but within the State	4	0	8	3	12	3
	Workers migrated Out of the State	5	0	4	1	9	1
	Total	**9**	**0**	**12**	**4**	**21**	**4**
Block Name	**Non-Command**						

Block Name	Command						
	Place of Migration	Parmanent		Seasonal		Total	
		Male	Female	Male	Female	Male	Fmale
	Place of Migration	Parmanent		Seasonal		Total	
		Male	Female	Male	Female	Male	Fmale
Birdha	Workers migrated out of district but within the State	0	0	2	0	2	0
	Workers migrated Out of the State	0	0	1	0	1	0
	Total	**0**	**0**	**3**	**0**	**3**	**0**
Mandwari	Workers migrated out of district but within the State	2	0	2	0	4	0
	Workers migrated Out of the State	1	0	2	0	3	0
	Total	**3**	**0**	**4**	**0**	**7**	**0**
Talbehat	Workers migrated out of district but within the State	0	0	3	1	3	1
	Workers migrated Out of the State	1	0	1	0	2	0
	Total	**1**	**0**	**4**	**1**	**5**	**1**
District Total	Workers migrated out of district but within the State	2	0	7	1	9	1
	Workers migrated Out of the State	2	0	4	0	6	0
	Total	**4**	**0**	**11**	**1**	**15**	**1**

Table 17 : Main Reason for Migration

Block Name	Command						
	Place of Migratori	Employment		Business		Total	
		Male	Female	Male	Female	Male	Fmale
Birdha	Workers migrated out of district but within the State	0	0	1	0	1	0
	Workers migrated Out of the State	1	0	1	0	2	0
	Total	**1**	**0**	**2**	**0**	**3**	**0**
Mandwari	Workers migrated out of district but within the State	1	0	4	1	5	1
	Workers migrated Out of the State	1	0	2	0	3	0
	Total	**2**	**0**	**6**	**1**	**8**	**1**
Talbehat	Workers migrated out of district but within the State	1	0	5	2	6	2
	Workers migrated Out of the State	2	0	2	1	4	1
	Total	**3**	**0**	**7**	**3**	**10**	**3**
District Total	Workers migrated out of district but within the State	2	0	10	3	12	3
	Workers migrated Out of the State	4	0	5	1	9	1
	Total	**6**	**0**	**15**	**4**	**21**	**4**

Block Name	Non Command						
	Place of Migratori	Employment		Business		Total	
		Male	Female	Male	Female	Male	Fmale
Birdha	Workers migrated out of district but within the State	0	0	2	0	2	0
	Workers migrated Out of the State	0	0	1	0	1	0
	Total	**0**	**0**	**3**	**0**	**3**	**0**

Mandwari	Workers migrated out of district but within the State	1	0	3	0	4	0
	Workers migrated Out of the State	1	0	2	0	3	0
	Total	**2**	**0**	**5**	**0**	**7**	**0**
Talbehat	Workers migrated out of district but within the State	0	0	3	1	3	1
	Workers migrated Out of the State	1	0	1	0	2	0
	Total	**1**	**0**	**4**	**1**	**5**	**1**
District Total	Workers migrated out of district but within the State	1	0	8	1	9	1
	Workers migrated Out of the State	2	0	4	0	6	0
	Total	**3**	**0**	**12**	**1**	**15**	**1**

Table 18 : Area Affected by Water Logging/Flood/Barren Land /Drought and Duration (Months/Year)

Block Name	Land Affected by:	Command			Non-Command		
		Families Affected	Area Affected (Ha.)	Average Period (in months / year)	Families Affected	Area Affected (Ha.)	Average Period (in months / year)
Birdha	Water logging/Flood	1	0.4	3	0	0	0
	Barren Land	0	0	0	1	2.4	12
	Drought	8	10.2	6	11	15.1	5
Mandwari	Water logging/Flood	0	0	0	0	0.0	0
	Barren Land	0	0	0	4	7.2	11
	Drought	2	1.5	7	7	4.8	7
Talbehat	Water logging/Flood	0	0	0	1	2.0	5
	Barren Land	2	1.8	12	0	0.0	0
	Drought	2	0.9	6	10	10.4	5
District Total	Water logging/Flood	1	0.4	3	1	2.0	5
	Barren Land	2	1.8	12	5	9.6	12
	Drought	12	12.6	6	28	30.3	6
	Total	**15**	**14.8**	**-**	**34**	**41.9**	**-**

Table 19 : Depth of Ground Water

Block Name	Average of Water level (In Feet)	
	Command	Non-Command
Birdha	More than 30 ft	More than 30 ft
Mandwari	More than 30 ft	More than 30 ft
Talbehat	More than 30 ft	More than 30 ft
District (Average)	**More than 30 ft**	**More than 30 ft**

Table 20 : Preferred Source of Irrigation in case Ground Water Lavel is Very Deep.

Block Name	Canal	Tubewell	Reservoir / Dam	No Response	Total
Command					
Birdha	27	23	0	0	50
Mandwari	17	13	0	0	30
Talbehat	8	22	0	0	30
District Total	**52**	**58**	**0**	**0**	**110**
Non-Command					
Birdha	32	17	0	1	50
Mandwari	44	25	1	0	70
Talbehat	17	51	2	0	70
District Total	**93**	**93**	**3**	**1**	**190**

Table 21 : Months During which Canal Water Level is High and when it is Dry

Block Name	High water Level (Months)	No Water in Canal (Months)	No. of Respondent	No Response/ Landless
Birdha	November to December	March to June	46	54
Mandwari	November to December	March to June	26	74
Talbehat	November to December	March to June	26	74
District Total			**98**	**202**

Note: Non-Command Not Applicable

Table 22 : Period of Heavy Rains

Block Name	Command		Non- Command	
	Months	No. of Respondent	Months	No. of Respondent
Birdha	July - August	50	July - August	50
Mandwari	July - August	30	July - August	70
Talbehat	July - August	30	July - August	70
District Total		**110**		**190**

Table 23 : Period when sufficient water for Irrigation is not available.

Block Name	Sufficient water not available between : Month/ Year	No. Respondent	
		Command	Non- Command
Birdha	Janurary - February	7	19
	February - April	15	9
	March - June	2	1
	September - March	5	0
	October - June	3	1
	November - June	9	11
	December - April	5	4
Mandwari	Janurary - February	7	6
	February - April	5	13
	March - June	4	32
	September - March	0	0
	October - June	5	2
	November - June	1	2
	December - April	4	8
Talbehat	Janurary - February	7	7
	February - April	12	27
	March - June	3	8
	September - March	0	1
	October - June	2	7
	November - June	0	1

	December - April	2	11

Table 24 : Crops Ever affected by Drought and Such occurances in the last 10 years

Block Name	Command (Number of time crop Affected in Last 10 Years)										
	1	2	3	4	5	6	7	8	9	10	Total
Birdha	0	2	20	21	0	1	0	0	0	0	44
Mandwari	0	3	6	9	5	2	0	0	0	0	25
Talbehat	2	3	3	5	3	1	0	0	0	0	17
District Total	**2**	**8**	**29**	**35**	**8**	**4**	**0**	**0**	**0**	**0**	**86**

Block Name	Non- Command (Number of time crop Affected in Last 10 Years)										
	1	2	3	4	5	6	7	8	9	10	Total
Birdha	0	11	18	10	4	0	0	0	0	0	43
Mandwari	0	2	13	9	5	2	3	0	0	0	34
Talbehat	4	7	16	16	8	2	1	2	0	0	56
District Total	**4**	**20**	**47**	**35**	**17**	**4**	**4**	**2**	**0**	**0**	**133**

Table 25 : Farmers Get Soil Fertility Tested & Number of Times farmers got soil Fertility Tested in Last 10 years

Block Name	Command								
	Farmers Get Soil Fertility Tested		No Response/ Landless	Number of Times farmers got soil Fertility Tested in Last 10 years					
	Yes	No		1	2	3	4	5	Total
Birdha	2	44	4	1	1	0	0	0	2
Mandwari	1	25	4	1	0	0	0	0	1
Talbehat	1	25	4	0	0	1	0	0	1
District Total	**4**	**94**	**12**	**2**	**1**	**1**	**0**	**0**	**4**

Block Name	Non-Command

	Farmers Get Soil Fertility Tested		No Response/ Landless	Number of Times farmers got soil Fertility Tested in Last 10 years					
	Yes	No		1	2	3	4	5	Total
Birdha	17	28	5	12	5	0	0	0	17
Mandwari	2	60	8	0	1	0	1	0	2
Talbehat	6	55	9	0	3	2	1	0	6
District Total	**25**	**143**	**22**	**12**	**9**	**2**	**2**	**0**	**25**

Table 26 : Reduction in Soil Fertility and Reasons

Block Name	Command						
	Reduction in Soil Fertility		No Response/ Landless	If Fertility Reduced, Reasons			
	Yes	No		Water Logging	High Water Level	Sodicity	Others
Birdha	3	43	4	0	1	2	3
Mandwari	5	21	4	1	0	4	5
Talbehat	4	22	4	1	1	2	4
District Total	**12**	**86**	**12**	**2**	**2**	**8**	**12**

Block Name	Non-Command						
	Reduction in Soil Fertility		No Response/ Landless	If Fertility Reduced, Reasons			
	Yes	No		Water Logging	High Water	Sodicity	Others

					Level		
Birdha	12	33	5	0	0	12	12
Mandwari	12	50	8	2	3	7	12
Talbehat	11	50	9	1	1	9	11
District Total	**35**	**133**	**22**	**3**	**4**	**28**	**35**

Table 27 : Barrenness of Land and Period when First Noticed

Block Name	Command						
	Barrenness of Land		No Response/ Landless	Period			
	Yes	No		1 Year Before	3 Year Before	5 Year Before	Long Back
Birdha	1	45	4	0	0	0	1
Mandwari	0	26	4	0	0	0	0
Talbehat	2	24	4	0	0	0	2
District Total	**3**	**95**	**12**	**0**	**0**	**0**	**3**

Block Name	Non-Command						
	Barrenness of Land		No Response/ Landless	Period			
	Yes	No		1 Year Before	3 Year Before	5 Year Before	Long Back
Birdha	1	44	5	0	0	0	1
Mandwari	6	56	8	0	0	0	6
Talbehat	0	61	9	0	0	0	0
District Total	**7**	**161**	**22**	**0**	**0**	**0**	**7**

Table 28 : Main crops at Present, 5 years back and 10 years and their Production (Qtl./ Ha.)

Name of Block	Crops	Production (Qtl./ Ha.)					
		Command			Non-Command		
		Present Year	5 Years Before	10 Years	Present	5 Years Before	10 Years

		(Qtl./Ha)	(Qtl./Ha)	Before (Qtl./Ha)	Year (Qtl./Ha)	(Qtl./Ha)	Before (Qtl./Ha)
Birdha	Wheat	26.9	21.9	18.1	20.5	18.5	16.9
	Jwar	8.1	8.9	6.4	8.0	8.3	6.7
	Pulses	6.6	5.8	6.2	6.4	7.8	6.5
	Oil seeds	5.0	4.6	5.9	5.0	5.6	6.9
Mandwari	Wheat	24.5	20.9	16.1	20.9	17.5	15.8
	Jwar	6.0	8.9	6.4	6.3	7.7	6.9
	Pulses	7.5	6.1	5.9	6.1	7.8	6.5
	Oil seeds	5.3	4.7	5.1	4.2	5.6	6.9
Talbehat	Wheat	23.3	19.1	17.8	21.4	19.5	16.9
	Jwar	6.2	5.2	6.4	6.5	6.1	6.3
	Pulses	6.1	6.8	5.9	6.2	6.3	5.5
	Oil seeds	4.5	4.9	6.1	4.0	5.3	6.1
District (Average)	**Wheat**	**24.9**	**20.7**	**17.3**	**20.9**	**18.5**	**16.5**
	Jwar	**6.8**	**7.6**	**6.4**	**6.9**	**7.4**	**6.6**
	Pulses	**6.7**	**6.2**	**6.0**	**6.2**	**7.3**	**6.2**
	Oil seeds	**4.9**	**4.7**	**5.7**	**4.4**	**5.5**	**6.6**

Table 29 : Reason if Production Increased/ Declined (Multiple Response)

Name of Block	Increase/ Decreased	Command					
		Reasons 1	Nos.	Reasons 2	Nos.	Reasons 3	Nos.
Birdha	Increase of Production	Use of HYV Seed	5	Proper Fertilizers Use	3	Timely Irrigation	2
	Declined	Irrigation Problem	9	Problem of wild animals	3	Poor Rain	1
Mandwari	Increase of Production	Use of HYV Seed	4	Proper Fertilizers Use	4	Timely Irrigation	2
	Declined	Irrigation Problem	4	Poor Rain	1	Shortage of Fertilizer	1
Talbehat	Increase of Production	Timely Irrigation	5	Proper Fertilizers Use	1	Use of HYV Seed	1
	Declined	Problem of wild animals	6	Shortage of Fertilizer	3	Irrigation Problem	2

Name of Block	Increase/ Decreased	Non-Command					
		Reasons 1	Nos.	Reasons 2	Nos.	Reasons 3	Nos.
Birdha	Increase of Production	Use of HYV Seed	7	Proper Fertilizers Use	4	Timely Irrigation	2
	Declined	Irrigation Problem	4	Problem of wild animals	4	Shortage of Fertilizer	3
Mandwari	Increase of Production	Use of HYV Seed	5	Proper Fertilizers Use	2	Timely Irrigation	4
	Declined	Poor Rain	8	Shortage of Fertilizer	3	Irrigation Problem	1
Talbehat	Increase of Production	Use of HYV Seed	7	Proper Fertilizers Use	5	Timely Irrigation	3
	Declined	Irrigation Problem	9	Problem of wild animals	2	Shortage of Fertilizer	1

Table 30 : Other crops or vegetable sown in between Rabi, Kharif and Zaid

Block Name	Command		Non-Command	
	Yes	No	Yes	No
Birdha	2	44	0	45
Mandwari	1	25	1	61
Talbehat	0	26	0	61
District Total	**3**	**95**	**1**	**167**

Table 31 : Command & Non-command wise total sown area & Present area sown in Rabi, Kharif

Block Name	Village Position	Total Sown area (Ha.)	Sown Area in Rabi (%)	Sown Area in Kharif (%)
Birdha	Command	211.5	89.7	50.3
	Non Command	196.9	93.7	47.3
Total		**408.4**	**91.6**	**48.9**
Mandwari	Command	105.2	95.8	54.2
	Non Command	210.2	98.2	42.8

Block Name	Village Position	Total Sown area (Ha.)	Sown Area in Rabi (%)	Sown Area in Kharif (%)
Total		**315.4**	**97.4**	**46.6**
Talbehat	Command	72.1	92.7	41.3
	Non Command	172.6	91.9	39.1
Total		**244.7**	**92.1**	**39.8**
District	Command	388.8	91.9	49.7
	Non Command	579.6	94.8	43.2
Total		**968.4**	**93.6**	**45.8**

Table 32 : Total Sown Area and total Irrigated Land

Block Name	Command			Non-Command		
	Sown Area (Ha.)	Area Irrigated		Sown Area (Ha.)	Area Irrigated	
		Ha.	%		Ha.	%
Birdha	211.5	76.9	36.4	196.9	94.0	47.7
Mandwari	105.2	55.3	52.5	210.2	120.1	57.2
Talbehat	72.1	34.8	48.3	172.6	77.7	45.0
District Total	**388.8**	**167.0**	**45.7**	**579.6**	**291.8**	**50.0**

Table 33 : Area and Source of Irrigation (Multiple Response)

Block Name	Total Irrigated land (Ha.)	Command (Source of Irrigation)					
		Canal (%)	Reservoir/ Dam (%)	Private Tubewell/ Pumpset (%)	Govt. Tubewell (%)	Rainfed (%)	Pond/well & etc. (%)
Birdha	76.9	54.49	0.00	19.76	0.00	39.92	49.54
Mandwari	55.3	30.18	3.62	57.87	1.81	19.47	6.51
Talbehat	34.8	64.48	0.00	43.90	0.00	43.10	8.84
District Total	**167.0**	**48.53**	**1.20**	**37.41**	**0.60**	**33.81**	**26.81**

Block Name	Total	Non-Command (Source of Irrigation)

	Irrigated land (Ha.)	Canal (%)	Reservoir/ Dam (%)	Private Tubewell/ Pumpset (%)	Govt. Tubewell (%)	Rainfed (%)	Pond/well & etc. (%)
Birdha	94.0	0.00	8.72	9.15	1.06	28.60	99.66
Mandwari	120.1	0.00	0.00	71.35	0.83	9.61	12.36
Talbehat	77.7	0.00	0.00	79.27	0.00	35.15	10.43
District Total	**291.8**	**0.00**	**2.81**	**53.43**	**0.69**	**22.53**	**39.97**

Table 34 : Willingness to Pay Higher Water Tariff if Timely and adequate canal water is provided: (In %)

Block Name	Land holding Size	Yes (%)	No (%)	No Response (%)
Birdha	Marginal	13.0	0.0	87.0
	Small	20.0	0.0	80.0
	Large	14.0	1.0	85.0
Total		**15.7**	**0.3**	**84.0**
Mandwari	Marginal	9.0	0.0	91.0
	Small	16.0	0.0	84.0
	Large	10.0	1.0	89.0
Total		**11.7**	**0.3**	**88.0**
Talbehat	Marginal	9.0	0.0	91.0
	Small	13.0	0.0	87.0
	Large	8.0	0.0	92.0
Total		**10.0**	**0.0**	**90.0**
District Total (%)		**12.4**	**0.2**	**87.3**

Note: Non-command-Not applicable

Table 35 : Position of Irrigation through / Reservoir/ Dam/ Canal

Block Name	Crops Name	Command				
		No. of Respondent	Total No. Watering Required	Total No. of Watering done	Total No. of Timely Watering	Total No. of Late Watering
Birdha	Wheat	18	72	54	19	35
	Jwar/Bajra	0	0	0	0	0
	Pulses	17	17	15	0	15
	Oil Seeds	0	0	0	0	0
Mandwari	Wheat	15	60	53	33	20
	Jwar/Bajra	13	13	12	11	1
	Pulses	0	0	0	0	0
	Oil Seeds	0	0	0	0	0
Talbehat	Wheat	15	60	46	28	18
	Jwar/Bajra	7	7	7	5	2
	Pulses	0	0	0	0	0
	Oil Seeds	0	0	0	0	0
District Total	**Wheat**	**48**	**192**	**153**	**80**	**73**
	Jwar/Bajra	**20**	**20**	**19**	**16**	**3**
	Pulses	**17**	**17**	**15**	**0**	**15**
	Oil Seeds	**0**	**0**	**0**	**0**	**0**

Block Name	Crops Name	Non-Command				
		No. of Respondent	Total No. Watering Required	Total No. of Watering done	Total No. of Timely Watering	Total No. of Late Watering
Birdha	Wheat	11	15	14	9	5
	Jwar/Bajra	0	0	0	0	0
	Pulses	4	8	6	4	2
	Oil Seeds	0	0	0	0	0

Mandwari	Wheat	11	40	38	20	18
	Jwar/Bajra	0	0	0	0	0
	Pulses	7	7	7	7	0
	Oil Seeds	0	0	0	0	0
Talbehat	Wheat	8	26	19	7	12
	Jwar/Bajra	0	0	0	0	0
	Pulses	6	10	6	3	3
	Oil Seeds	0	0	0	0	0
District Total	**Wheat**	**30**	**81**	**71**	**36**	**35**
	Jwar/Bajra	**0**	**0**	**0**	**0**	**0**
	Pulses	**17**	**25**	**19**	**14**	**5**
	Oil Seeds	**0**	**0**	**0**	**0**	**0**

Table 36: Landholding size class wise production of Crops, Cost and Income per Ha. (in Rs.)

Land Holding Size	Crops Name	Command								
		Productivity (Qtl/Ha)	Total price of crop Production (Av. per Ha.)	Price of Seeds (Av. per Ha.)	Irrigation cost (Av. per Ha.)		Wage of Labour (Av. per Ha.)	Average Cost of Fertilizer (per Ha.)	Other expense (per Ha.)	Income (per Ha.)
					By Canal	By Tubewel				
Marginal	Wheat	23.70	23515	2609	122	3271	2561	2573	3455	8925
	Jwar	6.27	4845	450	0	0	1200	0	2060	1135
	Pulses	6.54	18750	2219	128	1900	2454	1582	3273	7194
	Oil seeds	9.00	31500	1500	0	3000	3000	1500	3000	19500
Small	Wheat	25.61	25092	2634	125	3140	2578	2503	3511	10601
	Jwar	6.50	5179	459	0	0	1370	0	2196	1155
	Pulses	6.94	19906	2377	115	1717	2303	1168	3238	8988
	Oil seeds	4.60	17200	1340	77	0	1800	625	2400	10958
Large	Wheat	26.96	26500	2708	128	2992	2615	2585	3573	11899
	Jwar	6.50	5107	529	0	0	1421	0	2057	1100
	Pulses	6.64	19460	2264	115	2250	2396	1473	3244	7718
	Oil seeds	5.00	17286	1300	70	0	2071	917	2714	10213
District (Average)	**Wheat**	**25.32**	**25036**	**2650**	**125**	**3135**	**2585**	**2553**	**3513**	**10475**
	Jwar	**6.45**	**5044**	**479**	**0**	**0**	**1330**	**0**	**2104**	**1130**
	Pulses	**6.72**	**19372**	**2287**	**119**	**1956**	**2384**	**1408**	**3252**	**7967**
	Oil seeds	**5.15**	**21995**	**1380**	**49**	**1000**	**2290**	**1014**	**2705**	**13557**

Land Holding Size	Crops Name	Non-Command								
		Productivity (Qtl/Ha)	Total price of crop Production (Av. per Ha.)	Price of Seeds (Av. per Ha.)	Irrigation cost (Av. per Ha.)		Wage of Labour (Av. per Ha.)	Average Cost of Fertilizer (per Ha.)	Other expense (per Ha.)	Income (per Ha.)
					By Canal	By Tubewel				
Marginal	Wheat	20.27	19794	2500	0	3353	2433	2197	3384	5927
	Jwar	6.59	5236	419	0	0	1433	0	1928	1455
	Pulses	6.00	16482	2424	0	2792	2203	1355	3441	4268
	Oil seeds	4.00	16000	1500	0	0	1500	0	2500	10500
Small	Wheat	21.16	20766	2610	0	3413	2513	2389	3435	6407
	Jwar	6.85	5390	443	0	0	1358	0	2296	1292
	Pulses	6.05	16377	2489	0	2435	2130	1191	3191	4941
	Oil seeds	4.00	16000	1500	0	0	2000	0	2500	10000
Large	Wheat	21.77	21581	2635	0	3741	2651	2445	3419	6691
	Jwar	7.09	5731	402	0	0	1344	0	2172	1814
	Pulses	6.63	18195	2244	0	2363	2295	1265	3246	6782
	Oil seeds	4.40	16600	1080	0	2500	2000	0	2400	8620
District (Average)	**Wheat**	**20.98**	**20714**	**2582**	**0**	**3502**	**2532**	**2344**	**3413**	**6341**
	Jwar	**6.83**	**5452**	**421**	**0**	**0**	**1378**	**0**	**2132**	**1520**
	Pulses	**6.22**	**17018**	**2386**	**0**	**2530**	**2209**	**1270**	**3293**	**5330**
	Oil seeds	**4.29**	**16200**	**1360**	**0**	**833**	**1833**	**0**	**2467**	**9707**

Table 37: Problems in Marketing of Crops Produce

Block Name	Produce Sold At	Command (Problems in Marketing)							
		Transport	Storage	Low Price	To Money lender for Repayment of loan	Long distance of Mandi	No Procurement Centre	Exploitation by Middle Men	Total
Birdha	1. Procurement Centre	0	0	0	0	0	0	0	0
	2. Mandi	6	0	2	5	7	1	2	23
	3. Wholeseller/ Middle Man	8	0	11	2	6	2	4	33
	4. Local Market	0	2	6	5	2	1	0	16
	5.Other	0	0	0	0	0	0	0	0
Mandwari	1. Procurement Centre	1	0	0	0	0	2	0	3
	2. Mandi	2	1	4	5	3	8	5	28
	3. Wholeseller/ Middle Man	2	0	0	0	0	0	3	5
	4. Local Market	6	4	9	4	1	4	0	28
	5.Other	0	0	0	0	0	0	0	0
Talbehat	1. Procurement Centre	0	0	0	0	0	1	0	1
	2. Mandi	1	0	3	2	2	6	5	19
	3. Wholeseller/ Middle Man	0	1	6	0	0	1	6	14
	4. Local Market	5	3	2	8	1	2	7	28
	5.Other	0	0	0	0	0	0	0	0
District Total	**1. Procurement Centre**	**1**	**0**	**0**	**0**	**0**	**3**	**0**	**4**
	2. Mandi	**9**	**1**	**9**	**12**	**12**	**15**	**12**	**70**
	3. Wholeseller/ Middle Man	**10**	**1**	**17**	**2**	**6**	**3**	**13**	**52**
	4. Local Market	**11**	**9**	**17**	**17**	**4**	**7**	**7**	**72**
	5.Other	**0**	**0**	**0**	**0**	**0**	**0**	**0**	**0**

Non-Command (Problems in Marketing)

Table 38: Impact of Canal/Dam/Reservoir on Productivity of Crops: (Multiple Response)

Block Name	Impact	No. of Farmers									
		Command					Non-Command				
		Yes	%	No	%	Total	Yes	%	No	%	Total
Birdha	1. Productivity Improved	1	6.67	14	93.33	15	0	0.00	6	100.00	6
	2. New Crops	0	0.00	5	100.00	5	0	0.00	2	100.00	2
	3. Better Quality Produce	0	0.00	2	100.00	2	0	0.00	1	100.00	1
	4. No Sufficient Impact	0	0.00	24	100.00	24	1	2.86	35	97.22	36

Block Name	Impact	No. of Farmers									
		Command					Non-Command				
		Yes	%	No	%	Total	Yes	%	No	%	Total
Mandwari	1. Productivity Improved	1	12.50	7	87.50	8	0	0.00	4	100.00	4
	2. New Crops	0	0.00	1	100.00	1	0	0.00	1	100.00	1
	3. Better Quality Produce	0	0.00	5	100.00	5	0	0.00	4	100.00	4
	4. No Sufficient Impact	3	17.65	14	82.35	17	1	1.92	52	98.11	53
Talbehat	1. Productivity Improved	0	0.00	4	100.00	4	0	0.00	2	100.00	2
	2. New Crops	1	50.00	1	50.00	2	0	0.00	1	100.00	1
	3. Better Quality Produce	0	0.00	1	100.00	1	0	0.00	7	100.00	7
	4. No Sufficient Impact	1	5.26	18	94.74	19	2	4.08	49	96.08	51
District Total	**1. Productivity Improved**	**2**	**7.41**	**25**	**92.59**	**27**	**0**	**0.00**	**12**	**100.00**	**12**
	2. New Crops	**1**	**12.50**	**7**	**87.50**	**8**	**0**	**0.00**	**4**	**100.00**	**4**
	3. Better Quality Produce	**0**	**0.00**	**8**	**100.00**	**8**	**0**	**0.00**	**12**	**100.00**	**12**
	4. No Sufficient Impact	**4**	**6.67**	**56**	**93.33**	**60**	**4**	**2.86**	**136**	**97.14**	**140**

Table 39: Average Use of Fertilizer and Pesticide Per Hectare

Block Name	Fertilizer/Pesticide	Average (Kg/Ltr.) per Ha.	
		Command	Non-Command
Birdha	1. Chemical Fertilizer	297.0	264.0
	2. Bio-Fertilizer	347.8	295.0
	3. Chemical Pesticide	3.3	2.9
	4. Bio-Pesticide	0.0	0.0
Mandwari	1. Chemical Fertilizer	283.8	280.8
	2. Bio-Fertilizer	376.9	389.5
	3. Chemical Pesticide	46.2	15.3
	4. Bio-Pesticide	2.9	3.4
Talbehat	1. Chemical Fertilizer	267.7	249.2
	2. Bio-Fertilizer	295.0	319.0
	3. Chemical Pesticide	3.1	2.8
	4. Bio-Pesticide	0.0	0.0

District Total	**1. Chemical Fertilizer**	**282.8**	**264.7**
	2. Bio-Fertilizer	**339.9**	**334.5**
	3. Chemical Pesticide	**17.5**	**7.0**
	4. Bio-Pesticide	**1.0**	**1.1**

Table 40: Major Problems Related to Agriculture and Irrigation and Reasons: (Multiple Response)

Block Name	Command					
	Problems in Agriculture	**Nos.**	**Probable Reasons**	**Problems in Irrigation**	**Nos.**	**Probable Reasons**
Birdha	1- Seeds Quality	38	Lack of HYV Seeds	1-Electricity	46	Power Failures
	2- Fertilizer Problem	29	Shortage of Fertilizer	2-Water Level	39	Deep Ground Water level
	3- Stray Animals	40	Anna Pratha	3- Water Supply	40	Untimely Water Supply
	4- Loss of Animals	32	Wild animal close to Forest Attack	4- Irrigation Equipments	28	Lack of Irrigation Equipment
	5- Low Productivity	19	Loss of Soil Fertility	5- Irrigation Cost	26	Costly, due to Tubewell use.
Mandwari	1- Seeds Quality	26	Lack of HYV Seeds	1-Electricity	26	Power Failures
	2- Fertilizer Problem	19	Shortage of Fertilizer	2-Water Level	21	Deep Ground Water level
	3- Stray Animals	25	Anna Pratha	3- Water Supply	20	Untimely Water Supply
	4- Loss of Animals	22	Wild animal close to Forest Attack	4- Irrigation Equipments	26	Lack of Irrigation Equipment
	5- Low Productivity	17	Loss of Soil Fertility	5- Irrigation Cost	26	Costly, due to Tubewell use.
Talbehat	1- Seeds Quality	25	Lack of HYV Seeds	1-Electricity	23	Power Failures
	2- Fertilizer Problem	22	Shortage of Fertilizer	2-Water Level	22	Deep Ground Water level
	3- Stray Animals	24	Anna Pratha	3- Water Supply	24	Untimely Water Supply
	4- Loss of Animals	19	Wild animal close to Forest Attack	4- Irrigation Equipments	24	Lack of Irrigation Equipment
	5- Low Productivity	16	Loss of Soil Fertility	5- Irrigation Cost	23	Costly, due to Tubewell use.
District Total	**1- Seeds Quality**	**89**	**Lack of HYV Seeds**	**1-Electricity**	**95**	**Power Failures**
	2- Fertilizer Problem	**70**	**Shortage of Fertilizer**	**2-Water Level**	**82**	**Deep Ground Water level**
	3- Stray Animals	**89**	**Anna Pratha**	**3- Water Supply**	**84**	**Untimely Water Supply**
	4- Loss of Animals	**73**	**Wild animal close to Forest Attack**	**4- Irrigation Equipments**	**78**	**Lack of Irrigation Equipment**
	5- Low Productivity	**52**	**Loss of Soil Fertility**	**5- Irrigation Cost**	**75**	**Costly, due to Tubewell use.**

Block Name	Non- Command					
	Problems in Agriculture	Nos.	Probable Reasons	Problems in Irrigation	Nos.	Probable Reasons
Birdha	1- Seeds Quality	42	Lack of HYV Seeds	1-Electricity	36	Power Failures
	2- Fertilizer Problem	28	Shortage of Fertilizer	2-Water Level	29	Deep Ground Water level
	3- Stray Animals	31	Anna Pratha	3- Water Supply	30	Untimely Water Supply
	4- Loss of Animals	23	Wild animal close to Forest Attack	4- Irrigation Equipments	27	Lack of Irrigation Equipment
	5- Low Productivity	33	Loss of Soil Fertility	5- Irrigation Cost	32	Costly, due to Tubewell use.
Mandwari	1- Seeds Quality	56	Lack of HYV Seeds	1-Electricity	50	Power Failures
	2- Fertilizer Problem	59	Shortage of Fertilizer	2-Water Level	51	Deep Ground Water level
	3- Stray Animals	49	Anna Pratha	3- Water Supply	44	Untimely Water Supply
	4- Loss of Animals	51	Wild animal close to Forest Attack	4- Irrigation Equipments	49	Lack of Irrigation Equipment
	5- Low Productivity	32	Loss of Soil Fertility	5- Irrigation Cost	30	Costly, due to Tubewell use.
Talbehat	1- Seeds Quality	61	Lack of HYV Seeds	1-Electricity	52	Power Failures
	2- Fertilizer Problem	60	Shortage of Fertilizer	2-Water Level	49	Deep Ground Water level
	3- Stray Animals	56	Anna Pratha	3- Water Supply	50	Untimely Water Supply
	4- Loss of Animals	61	Wild animal close to Forest Attack	4- Irrigation Equipments	44	Lack of Irrigation Equipment
	5- Low Productivity	46	Loss of Soil Fertility	5- Irrigation Cost	46	Costly, due to Tubewell use.
District Total	**1- Seeds Quality**	**159**	**Lack of HYV Seeds**	**1-Electricity**	**138**	**Power Failures**
	2- Fertilizer Problem	**147**	**Shortage of Fertilizer**	**2-Water Level**	**129**	**Deep Ground Water level**
	3- Stray Animals	**136**	**Anna Pratha**	**3- Water Supply**	**124**	**Untimely Water Supply**
	4- Loss of Animals	**135**	**Wild animal close to Forest Attack**	**4- Irrigation Equipments**	**120**	**Lack of Irrigation Equipment**
	5- Low Productivity	**111**	**Loss of Soil Fertility**	**5- Irrigation Cost**	**108**	**Costly, due to Tubewell use.**

Table 41 : Discuss Among Farmers about Getting Canal Water

Block Name	Yes	%	No	%	Total
Birdha	0	0.00	46	100.00	46
Mandwari	0	0.00	26	100.00	26
Talbehat	2	7.69	24	92.31	26
District Total	**2**	**2.04**	**96**	**97.96**	**98**

Table 42: Any Arrangement for Distribution of Canal Water

Block Name	Yes	%	No	%	Total
Birdha	0	0.00	46	100.00	46
Mandwari	0	0.00	26	100.00	26
Talbehat	0	0.00	26	100.00	26
District Total	**0**	**0.00**	**98**	**100.00**	**98**

25.2

Table 43: Farmers Participation in Irrigation recording of Canal Water

Block Name	Yes	%	No	%	Total
Birdha	0	0.00	46	100.00	46
Mandwari	0	0.00	26	100.00	26
Talbehat	0	0.00	26	100.00	26
District Total	**0**	**0.00**	**98**	**100.00**	**98**

25.3

Q. No. 25.4 to 25.8 Respondents had no Knowledge
(Table 44, 45, 46 47 & 48)

Table 49 : Whether Canal is Repaired Annually or Season-wise.

Block Name	Annually or Seasonwise (No.)				
	Yes	%	No	%	Total
Birdha	0	0.00	46	100.00	46
Mandwari	0	0.00	26	100.00	26
Talbehat	0	0.00	26	100.00	26
District Total	**0**	**0.00**	**98**	**100.00**	**98**

25.9

Q. No. 25.10 to 25.11 Respondents had no Knowledge (Table 50 & 51)
Note: Non- Command Not Applicable

Table 52: Working of NGOs in the Area and Families Benefitted

Block Name	NGO's working in the Area	Nos. of Responses			
		Command		Non-Command	
		(No.)	(%)	(No.)	(%)
Birdha	Yes	0	0.00	0	0.00
	NO	50	100.00	50	100.00
	Total	**50**	**100**	**50**	**100**
Mandwari	Yes	0	0.00	1	1.43
	NO	30	100.00	69	98.57
	Total	**30**	**100**	**70**	**100**
Talbehat	Yes	0	0.00	5	7.14
	NO	30	100.00	65	92.86
	Total	**30**	**100**	**70**	**100**
District Total	Yes	0	0.00	6	3.16
	NO	110	100.00	184	96.84
	Total	**110**	**100**	**190**	**100**

Families Benefitted for working of NGOs.

Block Name	Families Benefitted							
	Command				Non-Command			
	Yes	(%)	No	(%)	Yes	(%)	No	(%)
Birdha	0	0.00	0	0.00	0	0.00	0	0.00
Mandwari	0	0.00	0	0.00	1	100.00	0	0.00
Talbehat	0	0.00	0	0.00	4	66.67	2	33.33
District Total	**0**	**0.00**	**0**	**0.00**	**5**	**71.43**	**2**	**28.57**

Table 53: Self Helf Groups working in the Area and their objectives

Block Name	YES/No	Command		Non-Command	
		No.	%	No.	%
Birdha	Yes	1	2.00	1	2.00
	No	49	98.00	49	98.00
	Total	**50**	**100.00**	**50**	**100.00**

Block Name	YES/No	Command		Non-Command	
		No.	%	No.	%
Mandwari	Yes	2	6.67	0	0.00
	No	28	93.33	70	100.00
	Total	**30**	**100.00**	**70**	**100.00**
Talbehat	Yes	2	6.67	3	4.29
	No	28	93.33	67	95.71
	Total	**30**	**100.00**	**70**	**100.00**
District Total	Yes	5	4.55	4	2.11
	No	105	95.45	186	97.89
	Total	**110**	**100.00**	**190**	**100.00**

If Yes, Objectives

Block Name	If Yes	Objectives	No. of Responses	
			Command	Non-Command
Birdha	2	Improvement in Animal Husbandry	1	0
		Help in Small Business	0	1
		Improve Agriculture	0	0
		Promote Education	0	0
		Develop Cottage Industry	0	0
Mandwari	2	Improvement in Animal Husbandry	2	0
		Help in Small Business	0	0
		Improve Agriculture	0	0
		Promote Education	0	0
		Develop Cottage Industry	0	0
Talbehat	5	Improvement in Animal Husbandry	1	3
		Help in Small Business	1	0
		Improve Agriculture	0	0
		Promote Education	0	0
		Develop Cottage Industry	0	0
District Total	**9**	**Improvement in Animal Husbandry**	**4**	**3**
		Help in Small Business	**1**	**1**
		Improve Agriculture	**0**	**0**

Block Name	If Yes	Objectives	No. of Responses	
			Command	Non-Command
		Promote Education	**0**	**0**
		Develop Cottage Industry	**0**	**0**

Table 54: Family Members Associated with Self Helf Group and Whether Benefitted

Block Name	Family Benefitted from SHG											
	Command						Non- Command					
	Members Associated		Yes (No.)	Yes (%)	No (No.)	No (%)	Members Associated		Yes (No.)	Yes (%)	No (No.)	No (%)
Birdha	Yes	0	0	0.0	0	0.0	Yes	0	0	0.0	0	0.0
	No	50					No	50				
Mandwari	Yes	0	0	0.0	0	0.0	Yes	0	0	0.0	0	0.0
	No	30					No	70				
Talbehat	Yes	0	0	0.0	0	0.0	Yes	0	0	0.0	0	0.0
	No	30					No	70				
Total	**Yes**	**0**	**0**	**0.0**	**0**	**0.0**	**Yes**	**0**	**0**	**0.0**	**0**	**0.0**
	No	**110**					**No**	**190**				

Table 55: Kind of Benefitted Family Received from SHG

Block Name	Benefits	(No.)	(%)
Birdha	0	0	0
	0	0	0
	0	0	0
	0	0	0
Mandwari	0	0	0
	0	0	0
	0	0	0
	0	0	0
Talbehat	0	0	0
	0	0	0
	0	0	0
	0	0	0

Table 56: Maintain contacts with ID Officials and their Designation

Block Name	Yes/NO	(No.)	(%)	Designation	No.
Command					
Birdha	Yes	1	2.5	Seenchpal	1
	No	45	112.5	--	--
Mandwari	Yes	1	2.5	Seenchpal	1
	No	25	62.5	--	--
Talbehat	Yes	0	0.0	--	--
	No	26	52.0	--	--
Total	**Yes**	**2**	**1.5**	**Seenchpal**	**2**
	No	**96**	**73.8**	**--**	**--**
Non-Command					
Birdha	Yes	0	0.0	--	--
	No	45	75.0	--	--
Mandwari	Yes	0	0.0	--	--
	No	62	103.3	--	--
Talbehat	Yes	4	8.0	Seenchpal	4
	No	57	114.0	--	--
Total	**Yes**	**4**	**2.4**	**Seenchpal**	**4**
	No	**164**	**96.5**	**--**	**--**

Table 57: Work for which contact ID Officials and Whether you feel satisfied with his behaviour

Block Name	Nature of Work	Satisfaction			
		Yes	Partially	No	Total
Command					
Birdha	Insufficient Water Supply	0	1	0	1
Mandwari	Insufficient Water Supply	0	1	0	1
Talbehat	Insufficient Water Supply	0	0	0	0
District Total	**Insufficient Water Supply**	**0**	**2**	**0**	**2**
Non-Command					

Birdha	Insufficient Water Supply	0	0	0	0
Mandwari	Insufficient Water Supply	0	0	0	0
Talbehat	Insufficient Water Supply	1	2	1	4
District Total	**Insufficient Water Supply**	**1**	**2**	**1**	**4**

Table 58: Place where Garbage is thrown and Its effect: (Multiple Response)

Block Name	Place of Dump	Effect of household waste thrown:											
		Command						Non-Command					
		More Mosquitoes/Flies	Dirty Environment	Bad Smell	Prevalence of Malaria	Prevalence of Diarrhea	Total	More Mosquitoes/Flies	Dirty Environment	Bad Smell	Prevalence of Malaria	Prevalence of Diarrhea	Total
Bertha	Near home	3	4	2	1	0	10	4	1	3	1	2	11
	On Dump Site	13	18	12	4	1	48	24	10	8	5	1	48
	On Pond	0	0	0	1	0	1	3	0	0	0	0	3
	On Water Logged Place	1	1	0	0	1	3	0	0	0	0	0	0
	In the Field	5	3	2	3	0	13	1	0	5	0	0	6
Mandwari	Near home	7	3	0	2	1	13	2	3	1	0	0	6
	On Dump Site	8	17	4	0	0	29	18	3	22	14	0	57
	On Pond	1	2	1	0	2	6	0	0	0	0	0	0
	On Water Logged Place	1	2	1	2	0	6	0	0	0	0	0	0
	In the Field	4	2	5	2	1	14	14	5	17	10	0	46
Talbehat	Near home	2	4	2	2	1	11	6	2	5	3	0	16
	On Dump Site	11	7	5	1	1	25	24	22	11	8	0	65
	On Pond	1	0	1	0	0	2	0	18	0	0	0	18
	On Water Logged Place	0	0	0	0	0	0	0	0	0	0	0	0
	In the Field	3	1	1	0	0	5	9	3	2	0	0	14
District Total	**Near home**	**12**	**11**	**4**	**5**	**2**	**34**	**12**	**6**	**9**	**4**	**2**	**33**
	On Dump Site	**32**	**42**	**21**	**5**	**2**	**102**	**66**	**35**	**41**	**27**	**1**	**170**
	Pond	**2**	**2**	**2**	**1**	**2**	**9**	**3**	**18**	**0**	**0**	**0**	**21**
	On Water Logged Place	**2**	**3**	**1**	**2**	**1**	**9**	**0**	**0**	**0**	**0**	**0**	**0**
	In the Field	**12**	**6**	**8**	**5**	**1**	**32**	**24**	**8**	**24**	**10**	**0**	**66**

Table 59: Whether Garbage is used in Preparing Fertilizer

Block Name	Response			
	Command		Non-Command	
	Yes	No	Yes	No
Birdha	21	29	16	34
Mandwari	12	18	12	58

Block Name	Response			
	Command		Non-Command	
	Yes	No	Yes	No
Talbehat	9	21	40	30
District Total	**42**	**68**	**68**	**122**

Table 60: Family's Monthly Expenses on Medical Treatment & Expenses on Treatment of Women

Block Name	No. of HHs	Av. Monthly Expneses on Family (Rs.)	No. of Respondent HHs.	Av. Monthly Expences on Women (Rs.)
Command				
Birdha	50	545	50	264
Mandwari	30	365	30	200
Talbehat	30	408	30	207
Total	**110**	**459**	**110**	**231**
Non-Command				
Birdha	50	341	50	158
Mandwari	70	256	70	143
Talbehat	70	426	70	237
Total	**190**	**341**	**190**	**181**

Table 61: Total Number of Family Members and Number of Members Suffered from Certain Diseases in Last Two Years

Block Name	Family Members	Number	Number of Members who suffered from certain diseases	
			Number	%
Command				
Birdha	Male	209	16	7.66
	Female	199	16	8.04
	Total	**408**	**32**	**7.84**
Mandwari	Male	114	15	13.16
	Female	101	15	14.85
	Total	**215**	**30**	**13.95**
Talbehat	Male	117	23	19.66
	Female	99	26	26.26

	Total	**216**	**49**	**22.69**
Total	Male	440	54	12.27
	Female	399	57	14.29
	Total	**839**	**111**	**14.88**
Non-Command				
Birdha	Male	199	37	18.59
	Female	175	30	17.14
	Total	**374**	**67**	**17.91**
Mandwari	Male	252	25	9.92
	Female	264	35	13.26
	Total	**516**	**60**	**11.63**
Talbehat	Male	252	29	11.51
	Female	212	30	14.15
	Total	**464**	**59**	**12.72**
Total	Male	703	91	12.94
	Female	651	95	14.59
	Total	**1354**	**186**	**14.88**

Table 62: Disease-wise Number of Family Members who suffered (Multiple Responses)

Desease	Block Name	Number of Members who suffered from certain diseases		Family Members Affected by this		% of those who suffered		Treatment place		Distance of Place of treatment (In KM.)
		Male	Female	Male	Female	Male	Female	Govt. Hospital	Pvt. Physician	
Command										
Typhoid	Birdha	16	16	3	2	18.75	12.50	1	4	16
	Mandwari	15	15	7	5	46.67	33.33	5	7	8
	Talbehat	23	26	3	1	13.04	3.85	1	3	22
	District Total	**54**	**57**	**13**	8	**24.07**	**14.04**	**7**	**14**	**15**
Cholera/ Diarrhoea	Birdha	16	16	0	2	0.00	12.50	0	2	8
	Mandwari	15	15	4	5	26.67	33.33	3	6	11
	Talbehat	23	26	0	0	0.00	0.00	0	0	0
	District Total	**54**	**57**	**4**	**7**	**7.41**	**12.28**	**3**	**8**	**9**

Dysentery	Birdha	16	16	0	0	0.00	0.00	0	0	0
	Mandwari	15	15	1	1	6.67	6.67	0	2	7
	Talbehat	23	26	1	0	4.35	0.00	0	1	16
	District Total	**54**	**57**	**2**	**1**	**3.70**	**1.75**	**0**	**3**	**12**
Hepatitis	Birdha	16	16	0	1	0.00	6.25	0	1	12
	Mandwari	15	15	0	0	0.00	0.00	0	0	0
	Talbehat	23	26	0	0	0.00	0.00	0	0	0
	District Total	**54**	**57**	**0**	**1**	**0.00**	**1.75**	**0**	**1**	**12**
Polio	Birdha	16	16	0	0	0.00	0.00	0	0	0
	Mandwari	15	15	0	0	0.00	0.00	0	0	0
	Talbehat	23	26	0	0	0.00	0.00	0	0	0
	District Total	**54**	**57**	**0**	**0**	**0.00**	**0.00**	**0**	**0**	**0**
Jaundice	Birdha	16	16	0	1	0.00	6.25	0	1	20
	Mandwari	15	15	0	0	0.00	0.00	0	0	0
	Talbehat	23	26	0	0	0.00	0.00	0	0	0
	District Total	**54**	**57**	**0**	**1**	**0.00**	**1.75**	**0**	**1**	**20**
Filaria	Birdha	16	16	0	0	0.00	0.00	0	0	0
	Mandwari	15	15	0	0	0.00	0.00	0	0	0
	Talbehat	23	26	0	0	0.00	0.00	0	0	0
	District Total	**54**	**57**	**0**	**0**	**0.00**	**0.00**	**0**	**0**	**0**
Malaria	Birdha	16	16	1	2	6.25	12.50	1	2	5
	Mandwari	15	15	1	2	6.67	13.33	0	3	7
	Talbehat	23	26	9	15	39.13	57.69	9	15	9
	District Total	**54**	**57**	**11**	**19**	**20.37**	**33.33**	**10**	**20**	**7**
Dengu	Birdha	16	16	0	0	0.00	0.00	0	0	0
	Mandwari	15	15	0	0	0.00	0.00	0	0	0
	Talbehat	23	26	3	1	13.04	3.85	1	3	12
	District Total	**54**	**57**	**3**	**1**	**5.56**	**1.75**	**1**	**3**	**12**
Japanese encephalitis	Birdha	16	16	0	0	0.00	0.00	0	0	0
	Mandwari	15	15	0	0	0.00	0.00	0	0	0
	Talbehat	23	26	0	0	0.00	0.00	0	0	0

	District Total	**54**	**57**	**0**	**0**	**0.00**	**0.00**	**0**	**0**	**0**
Flourisis	Birdha	16	16	0	0	0.00	0.00	0	0	0
	Mandwari	15	15	0	0	0.00	0.00	0	0	0
	Talbehat	23	26	0	0	0.00	0.00	0	0	0
	District Total	**54**	**57**	**0**	**0**	**0.00**	**0.00**	**0**	**0**	**0**
Leprosy	Birdha	16	16	0	0	0.00	0.00	0	0	0
	Mandwari	15	15	0	0	0.00	0.00	0	0	0
	Talbehat	23	26	0	0	0.00	0.00	0	0	0
	District Total	**54**	**57**	**0**	**0**	**0.00**	**0.00**	**0**	**0**	**0**
Smallpox	Birdha	16	16	0	0	0.00	0.00	0	0	0
	Mandwari	15	15	0	0	0.00	0.00	0	0	0
	Talbehat	23	26	0	0	0.00	0.00	0	0	0
	District Total	**54**	**57**	**0**	**0**	**0.00**	**0.00**	**0**	**0**	**0**
Whoping Cough	Birdha	16	16	6	2	37.50	12.50	5	3	11
	Mandwari	15	15	0	0	0.00	0.00	0	0	0
	Talbehat	23	26	1	2	4.35	7.69	1	2	14
	District Total	**54**	**57**	**7**	**4**	**12.96**	**7.02**	**6**	**5**	**12**
Chickenpox	Birdha	16	16	1	0	6.25	0.00	1	0	6
	Mandwari	15	15	1	1	6.67	6.67	0	2	3
	Talbehat	23	26	0	0	0.00	0.00	0	0	0
	District Total	**54**	**57**	**2**	**1**	**3.70**	**1.75**	**1**	**2**	**5**
Asthama	Birdha	16	16	1	1	6.25	6.25	1	1	30
	Mandwari	15	15	0	0	0.00	0.00	0	0	0
	Talbehat	23	26	0	0	0.00	0.00	0	0	0
	District Total	**54**	**57**	**1**	**1**	**1.85**	**1.75**	**1**	**1**	**30**
Worm disease	Birdha	16	16	0	0	0.00	0.00	0	0	0
	Mandwari	15	15	0	0	0.00	0.00	0	0	0
	Talbehat	23	26	0	0	0.00	0.00	0	0	0
	District Total	**54**	**57**	**0**	**0**	**0.00**	**0.00**	**0**	**0**	**0**
Skin Disease	Birdha	16	16	4	4	25.00	25.00	3	5	5
	Mandwari	15	15	1	1	6.67	6.67	1	1	5

	Talbehat	23	26	6	6	26.09	23.08	8	4	5
	District Total	**54**	**57**	**11**	**11**	**20.37**	**19.30**	**12**	**10**	**5**
Anemia	Birdha	16	16	0	0	0.00	0.00	0	0	0
	Mandwari	15	15	0	0	0.00	0.00	0	0	0
	Talbehat	23	26	0	1	0.00	3.85	1	0	20
	District Total	**54**	**57**	**0**	**1**	**0.00**	**1.75**	**1**	**0**	**20**
T.B.	Birdha	16	16	0	1	0.00	6.25	1	0	23
	Mandwari	15	15	0	0	0.00	0.00	0	0	0
	Talbehat	23	26	0	0	0.00	0.00	0	0	0
	District Total	**54**	**57**	**0**	**1**	**0.00**	**1.75**	**1**	**0**	**23**
Pneumonia	Birdha	16	16	0	0	0.00	0.00	0	0	0
	Mandwari	15	15	0	0	0.00	0.00	0	0	0
	Talbehat	23	26	0	0	0.00	0.00	0	0	0
	District Total	**54**	**57**	**0**	**0**	**0.00**	**0.00**	**0**	**0**	**0**
Non-Command										
Typhoid	Birdha	37	30	7	5	18.92	16.67	8	4	9
	Mandwari	25	35	3	6	12.00	17.14	3	6	18
	Talbehat	29	30	6	8	20.69	26.67	9	5	8
	District Total	**91**	**95**	**16**	**19**	**17.58**	**20.00**	**20**	**15**	**11**
Cholera/ Diarrhoea	Birdha	37	30	2	3	5.41	10.00	1	4	14
	Mandwari	25	35	0	0	0.00	0.00	0	0	0
	Talbehat	29	30	0	0	0.00	0.00	0	0	0
	District Total	**91**	**95**	**2**	**3**	**2.20**	**3.16**	**1**	**4**	**14**
Dysentery	Birdha	37	30	0	0	0.00	0.00	0	0	0
	Mandwari	25	35	1	2	4.00	5.71	1	2	11
	Talbehat	29	30	0	0	0.00	0.00	0	0	0
	District Total	**91**	**95**	**1**	**2**	**1.10**	**2.11**	**1**	**2**	**11**
Hepatitis	Birdha	37	30	0	0	0.00	0.00	0	0	0
	Mandwari	25	35	0	0	0.00	0.00	0	0	0
	Talbehat	29	30	0	0	0.00	0.00	0	0	0
	District Total	**91**	**95**	**0**	**0**	**0.00**	**0.00**	**0**	**0**	**0**

Polio	Birdha	37	30	0	0	0.00	0.00	0	0	0
	Mandwari	25	35	0	0	0.00	0.00	0	0	0
	Talbehat	29	30	0	0	0.00	0.00	0	0	0
	District Total	**91**	**95**	**0**	**0**	**0.00**	**0.00**	**0**	**0**	**0**
Jaundice	Birdha	37	30	3	2	8.11	6.67	3	2	10
	Mandwari	25	35	0	0	0.00	0.00	0	0	0
	Talbehat	29	30	4	4	13.79	13.33	5	3	9
	District Total	**91**	**95**	**7**	**6**	**7.69**	**6.32**	**8**	**5**	**9**
Filaria	Birdha	37	30	0	0	0.00	0.00	0	0	0
	Mandwari	25	35	0	0	0.00	0.00	0	0	0
	Talbehat	29	30	1	0	3.45	0.00	1	0	6
	District Total	**91**	**95**	**1**	**0**	**1.10**	**0.00**	**1**	**0**	**6**
Malaria	Birdha	37	30	3	1	8.11	3.33	2	2	16
	Mandwari	25	35	3	8	12.00	22.86	5	6	13
	Talbehat	29	30	10	11	34.48	36.67	14	7	13
	District Total	**91**	**95**	**16**	**20**	**17.58**	**21.05**	**21**	**15**	**14**
Dengu	Birdha	37	30	1	1	2.70	3.33	1	1	20
	Mandwari	25	35	0	1	0.00	2.86	0	1	25
	Talbehat	29	30	1	0	3.45	0.00	1	0	3
	District Total	**91**	**95**	**2**	**2**	**2.20**	**2.11**	**2**	**2**	**16**
Japanese encephalitis	Birdha	37	30	0	0	0.00	0.00	0	0	0
	Mandwari	25	35	0	0	0.00	0.00	0	0	0
	Talbehat	29	30	0	0	0.00	0.00	0	0	0
	District Total	**91**	**95**	**0**	**0**	**0.00**	**0.00**	**0**	**0**	**0**
Flourisis	Birdha	37	30	0	0	0.00	0.00	0	0	0
	Mandwari	25	35	1	0	4.00	0.00	1	0	10
	Talbehat	29	30	0	0	0.00	0.00	0	0	0
	District Total	**91**	**95**	**1**	**0**	**1.10**	**0.00**	**1**	**0**	**10**
Leprosy	Birdha	37	30	1	0	2.70	0.00	0	1	15
	Mandwari	25	35	0	0	0.00	0.00	0	0	0
	Talbehat	29	30	1	1	3.45	3.33	2	0	25

	District Total	**91**	**95**	**2**	**1**	**2.20**	**1.05**	**2**	**1**	**20**
Smallpox	Birdha	37	30	0	0	0.00	0.00	0	0	0
	Mandwari	25	35	0	0	0.00	0.00	0	0	0
	Talbehat	29	30	0	0	0.00	0.00	0	0	0
	District Total	**91**	**95**	**0**	**0**	**0.00**	**0.00**	**0**	**0**	**0**
Whoping Cough	Birdha	37	30	6	6	16.22	20.00	5	7	28
	Mandwari	25	35	5	9	20.00	25.71	5	9	17
	Talbehat	29	30	0	0	0.00	0.00	0	0	0
	District Total	**91**	**95**	**11**	**15**	**12.09**	**15.79**	**10**	**16**	**22**
Chickenpox	Birdha	37	30	0	0	0.00	0.00	0	0	0
	Mandwari	25	35	2	0	8.00	0.00	2	0	4
	Talbehat	29	30	0	0	0.00	0.00	0	0	0
	District Total	**91**	**95**	**2**	**0**	**2.20**	**0.00**	**2**	**0**	**4**
Asthama	Birdha	37	30	0	0	0.00	0.00	0	0	0
	Mandwari	25	35	0	1	0.00	2.86	0	1	10
	Talbehat	29	30	0	0	0.00	0.00	0	0	0
	District Total	**91**	**95**	**0**	**1**	**0.00**	**1.05**	**0**	**1**	**10**
Worm disease	Birdha	37	30	0	0	0.00	0.00	0	0	0
	Mandwari	25	35	1	0	4.00	0.00	0	1	25
	Talbehat	29	30	0	0	0.00	0.00	0	0	0
	District Total	**91**	**95**	**1**	**0**	**1.10**	**0.00**	**0**	**1**	**25**
Skin Disease	Birdha	37	30	14	12	37.84	40.00	16	10	7
	Mandwari	25	35	3	3	12.00	8.57	5	1	5
	Talbehat	29	30	6	6	20.69	20.00	7	5	5
	District Total	**91**	**95**	**23**	**21**	**25.27**	**22.11**	**28**	**16**	**6**
Anemia	Birdha	37	30	0	0	0.00	0.00	0	0	0
	Mandwari	25	35	0	0	0.00	0.00	0	0	0
	Talbehat	29	30	0	0	0.00	0.00	0	0	0
	District Total	**91**	**95**	**0**	**0**	**0.00**	**0.00**	**0**	**0**	**0**
T.B.	Birdha	37	30	0	0	0.00	0.00	0	0	0
	Mandwari	25	35	2	4	8.00	11.43	1	5	16

	Talbehat	29	30	0	0	0.00	0.00	0	0	0
	District Total	**91**	**95**	**2**	**4**	**2.20**	**4.21**	**1**	**5**	**16**
Pneumonia	Birdha	37	30	0	0	0.00	0.00	0	0	0
	Mandwari	25	35	4	1	16.00	2.86	5	0	5
	Talbehat	29	30	0	0	0.00	0.00	0	0	0
	District Total	**91**	**95**	**4**	**1**	**4.40**	**1.05**	**5**	**0**	**5**

Table 63: Family Benefitted from Government Programmes in the Area of Agriculture, Irrigation and Poverty Alleviation

Programme Related to	Programme Description	Block Name	Families Benefitted Number	whether benefitted satisfactory		
				Yes	Partially	No
Command						
Agriculture	NA	NA	NA	NA	NA	NA
Irrigation	NA	NA	NA	NA	NA	NA
Poverty Alleviation	**MNREGA**	Birdha	48	2	6	40
		Mandwari	18	2	4	12
		Talbehat	14	1	4	9
		Total	**80**	**5**	**14**	**61**
Non-Command						
Agriculture	NA	NA	NA	NA	NA	NA
Irrigation	NA	NA	NA	NA	NA	NA
Poverty Alleviation	**MNREGA**	Birdha	49	12	7	30
		Mandwari	52	3	17	32
		Talbehat	30	3	6	21
		Total	**131**	**18**	**30**	**83**

Note :- **NA - No Awareness / Not Applicable**

Table 64: Occupationwise Average Annual Income of Working Women Respondents

Block Name	Occupation	Command		Non-Command	
		Number	Average Income	Number	Average Income
Birdha	Agriculture	3	40625	2	42000
	Labours	4	8600	9	9444
	Service	0	0	1	45000
	Housewife (Nil)	43	0	38	
	Total	**50**	**22325**	**50**	**17833**
Mandwari	Agriculture	1	21275		
	Labours	7	9286	11	10273
	Service	1	48000	0	
	Housewife (Nil)	21	0	59	
	Total	**30**	**14919**	**70**	**10273**
Talbehat	Agriculture	0	0	1	25250
	Labours	3	7667	3	9800
	Service	0	0		
	Housewife (Nil)	27	0	66	
	Total	**30**	**7667**	**70**	**13663**
Total	Agriculture	4	35788	3	36417
	Labours	14	8743	23	9887
	Service	1	48000	1	45000
	Housewife (Nil)	91	0	163	0
	Total	**110**	**16503**	**190**	**14135**

Table 65: Entry of Family land in Khatauni

Block Name	In whose Name	Command		Non-Command	
		Number of Families	Total Land Size (Ha).	Number of Families	Total Land Size (Ha).
Birdha	Only Man	43	105	43	124
	Only Women	3	13	2	15
	Joint Name	0	0	0	0
	Total	**46**	**118.21**	**45**	**138.38**
Mandwari	Only Man	25	66	62	144
	Only Women	1	2	0	0

Block Name	In whose Name	Command		Non-Command	
		Number of Families	Total Land Size (Ha).	Number of Families	Total Land Size (Ha).
	Joint Name	0	0	0	0
	Total	**26**	**67.48**	**62**	**143.65**
Talbehat	Only Man	26	53	60	117
	Only Women	0	0	1	3
	Joint Name	0	0	0	0
	Total	**26**	**52.56**	**61**	**120.45**
Total	Only Man	94	223.33	165	384.68
	Only Women	4	14.92	3	17.80
	Joint Name	0	0.00	0	0.00
	District Total	**98**	**238.25**	**168**	**402.48**

Table 66: Number of Children in 7-14 Age Group & Number of School Going

Block Name	Children	No. in 7-14 Age Group	Number of School Going	% of School Going
Command				
Birdha	Boys	51	51	100.00
	Girls	43	37	86.05
	Total	**94**	**88**	**93.62**
Mandwari	Boys	30	30	100.00
	Girls	22	9	40.91
	Total	**52**	**39**	**75.00**
Talbehat	Boys	33	33	100.00
	Girls	29	16	55.17
	Total	**62**	**49**	**79.03**
District Total	Boys	114	114	100.00
	Girls	94	62	65.96
	Total	**208**	**176**	**84.62**
Non-Command				
Birdha	Boys	41	41	100.00
	Girls	29	20	68.97

	Total	**70**	**61**	**87.14**
Mandwari	Boys	75	75	100.00
	Girls	59	44	74.58
	Total	**134**	**119**	**88.81**
Talbehat	Boys	61	61	100.00
	Girls	35	24	68.57
	Total	**96**	**85**	**88.54**
Total	Boys	177	177	100.00
	Girls	123	88	71.54
	Total	**300**	**265**	**88.33**

Table 67: Average Annual Expenditure on Education of Boys & Girls

Block Name	Expenditure on:	Average Annual Expenditure (Rs.)	
		Command	Non-Command
Birdha	Boys	2982	2451
	Girls	2453	1724
	Total	**2740**	**2150**
Mandwari	Boys	3183	2380
	Girls	2977	3273
	Total	**3096**	**2773**
Talbehat	Boys	3591	3028
	Girls	1847	3186
	Total	**2954**	**3085**
Total	Boys	3211	2620
	Girls	2454	2883
	Total	**2890**	**2728**

Table 68: Problems in continuing Education of Girls

Block Name	Problems		Command		Non-Command	
			Number	%	Number	%
Birdha	1	Poverty	0	0.00	1	3.57
	2	Lack of Schools	6	22.22	5	17.86
	3	Transportation Problem	5	18.52	5	17.86

Block Name	Problems		Command		Non-Command	
			Number	%	Number	%
	4	Early Marriage	0	0.00	17	60.71
	5	No Specific Reason	16	59.26	0	0.00
Mandwari	1	Poverty	6	28.57	7	13.46
	2	Lack of Schools	1	4.76	13	25.00
	3	Transportation Problem	13	61.90	31	59.62
	4	Early Marriage	0	0.00	0	0.00
	5	No Specific Reason	1	4.76	1	1.92
Talbehat	1	Poverty	5	20.83	3	10.34
	2	Lack of Schools	4	16.67	3	10.34
	3	Transportation Problem	13	54.17	17	58.62
	4	Early Marriage	0	0.00	3	10.34
	5	No Specific Reason	2	8.33	3	10.34
Total	**1**	**Poverty**	**11**	**15.28**	**11**	**10.09**
	2	**Lack of Schools**	**11**	**15.28**	**21**	**19.27**
	3	**Transportation Problem**	**31**	**43.06**	**53**	**48.62**
	4	**Early Marriage**	**0**	**0.00**	**20**	**18.35**
	5	**No Specific Reason**	**19**	**26.39**	**4**	**3.67**

Table 69: Type of Agricultural Work Done by Women (Multiple Responses)

Block Name	Type of Work		Command		Non-Command	
			Number	%	Number	%
Birdha	1	Harvesting	1	2.00	0	0.00
	2	Help in Irrigation	3	6.00	6	12.00
	3	Crop Storage	26	52.00	11	22.00
	4	Sowing	8	16.00	11	22.00
	5	Cultivation/Weeding	49	98.00	42	84.00
Mandwari	1	Harvesting	13	43.33	14	20.00
	2	Help in Irrigation	1	3.33	3	4.29
	3	Crop Storage	9	30.00	11	15.71
	4	Sowing	17	56.67	18	25.71
	5	Cultivation/Weeding	20	66.67	49	70.00
Talbehat	1	Harvesting	2	6.67	3	4.29

Block Name	Type of Work		Command		Non-Command	
			Number	%	Number	%
	2	Help in Irrigation	2	6.67	2	2.86
	3	Crop Storage	1	3.33	4	5.71
	4	Sowing	14	46.67	39	55.71
	5	Cultivation/Weeding	20	66.67	54	77.14
Total	**1**	**Harvesting**	**16**	**14.55**	**17**	**8.95**
	2	**Help in Irrigation**	**6**	**5.45**	**11**	**5.79**
	3	**Crop Storage**	**36**	**32.73**	**26**	**13.68**
	4	**Sowing**	**39**	**35.45**	**68**	**35.79**
	5	**Cultivation/Weeding**	**89**	**80.91**	**145**	**76.32**

Table 70: Steps Taken by Women for Safe Storage of Foodgrains

Multiple Response

Block Name	Steps		Command		Non-Command	
			Number	%	Number	%
Birdha	1	Use of Hemp Bag	37	74.00	41	82.00
	2	Use of Neem Leaves	35	70.00	39	78.00
	3	Use of Medicines	25	50.00	28	56.00
	4	Home Made Storage Tank	21	42.00	23	46.00
Mandwari	1	Use of Hemp Bag	21	70.00	55	78.57
	2	Use of Neem Leaves	12	40.00	35	50.00
	3	Use of Medicines	9	30.00	32	45.71
	4	Home Made Storage Tank	18	60.00	51	72.86
Talbehat	1	Use of Hemp Bag	15	50.00	48	68.57
	2	Use of Neem Leaves	13	43.33	34	48.57
	3	Use of Medicines	16	53.33	33	47.14
	4	Home Made Storage Tank	23	76.67	59	84.29
Total	**1**	**Use of Hemp Bag**	**73**	**24.33**	**144**	**48.00**

	2	**Use of Neem Leaves**	**60**	**20.00**	**108**	**36.00**
	3	**Use of Medicines**	**50**	**16.67**	**93**	**31.00**
	4	**Home Made Storage Tank**	**62**	**20.67**	**133**	**44.33**

Table 71: Who in the Family Looks-after Livestock (Multiple Response)

Block Name	Persons		Command		Non-Command	
			Number	%	Number	%
Birdha	1	Men	0	0.0	1	2.3
	2	Women	3	7.1	4	9.1
	3	Both	39	92.9	39	88.6
Mandwari	1	Men	0	0.0	3	5.1
	2	Women	1	3.7	4	6.8
	3	Both	26	96.3	52	88.1
Talbehat	1	Men	0	0.0	2	3.1
	2	Women	1	3.8	1	1.5
	3	Both	25	96.2	62	95.4
Total	**1**	**Men**	**0**	**0.0**	**6**	**3.6**
	2	**Women**	**5**	**5.3**	**9**	**5.4**
	3	**Both**	**90**	**94.7**	**153**	**91.1**

Table 72: Average Number of Hours perday Spent by Women in Household Activities

Block Name	Activities		Average no. of Hours per day	
			Command	Non-Command
Birdha	1	Cooking	2:11	2:04
	2	Care of Livestock	0:51	0:39
	3	Fetching Water	0:55	2:13
	4	Collecting Fuel wood	0:59	0:55
	5	Unpaid work on Own Farm	1:04	0:58
	6	Other Household Activities	2:01	1:15
		Total Hours	**8:01**	**8:04**
Mandwari	1	Cooking	1:47	1:31
	2	Care of Livestock	1:12	1:04
	3	Fetching Water	0:52	0:57

Block Name	Activities		Average no. of Hours per day	
			Command	Non-Command
	4	Collecting Fuel wood	0:55	0:55
	5	Unpaid work on Own Farm	2:02	2:37
	6	Other Household Activities	1:53	2:04
		Total Hours	**8:41**	**9:08**
Talbehat	1	Cooking	2:00	1:50
	2	Care of Livestock	1:07	1:07
	3	Fetching Water	0:58	0:52
	4	Collecting Fuel wood	1:10	0:55
	5	Unpaid work on Own Farm	2:22	1:36
	6	Other Household Activities	2:06	1:49
		Total Hours	**9:43**	**8:09**
Total	**1**	**Cooking**	**2:01**	**1:46**
	2	**Care of Livestock**	**1:00**	**0:58**
	3	**Fetching Water**	**0:55**	**1:16**
	4	**Collecting Fuel wood**	**1:00**	**0:55**
	5	**Unpaid work on Own Farm**	**1:38**	**1:51**
	6	**Other Household Activities**	**2:00**	**1:45**
		Total Hours	**8:33**	**8:31**

Table 73: Difference in Working Conditions of Men and Women Workers

Block Name	Male/ Female	Per/day paid labour Agriculture (Av. Hours)	Rate of Daily Wages (Average Rs.)	No. of Working days / Year (Average	Perday paid labour in in other Activities (Av. Hours)	Rate of Daily Wages (Average Rs.)	No. of Working days/year (Average)
Command							
Birdha	Men	8	113	66	8	151	95
	Women	8	101	60	8	120	69
Mandwari	Men	7	107	42	8	122	88
	Women	7	102	32	8	115	60
Talbehat	Men	8	97	40	8	132	122
	Women	7	80	87	8	115	63

Total	**Men**	**8**	**106**	**49**	**8**	**135**	**102**
	Women	**7**	**94**	**60**	**8**	**116**	**64**
Non-Command							
Birdha	Men	8	103	53	8	140	147
	Women	7	86	48	8	109	69
Mandwari	Men	8	98	60	8	121	122
	Women	7	80	40	8	120	49
Talbehat	Men	8	92	52	8	135	115
	Women	8	73	46	8	117	73
Total	**Men**	**8**	**97**	**55**	**8**	**132**	**128**
	Women	**7**	**80**	**45**	**8**	**115**	**63**

Table 74: Problems of Women working as Paid Labour

Block Name	**Type of Problems in**				
	Agriculture related work		**Nos.**	**In other Works**	**Nos.**
Command					
Birdha	1	Less Working days	3	work at distance	2
	2	Low wages	5	Hard Work	1
	3	Hard work	2	Long Hours	0
	4	No Problem	3	No Problem	3
Mandwari	1	Less Working days	3	work at distance	2
	2	Low wages	4	Hard Work	0
	3	Hard work	2	Long Hours	0
	4	No Problem	0	No Problem	0
Talbehat	1	Less Working days	4	work at distance	3
	2	Low wages	1	Hard Work	1
	3	Hard work	0	Long Hours	1
	4	No Problem	1	No Problem	0
Total	1	Less Working days	10	work at distance	7
	2	Low wages	10	Hard Work	2
	3	Hard work	4	Long Hours	1
	4	No Problem	4	No Problem	3
Non-Command					

Birdha	1	Less Working days	4	work at distance	3
	2	Low wages	6	Hard Work	2
	3	Hard work	3	Long Hours	0
	4	No Problem	5	No Problem	4
Mandwari	1	Less Working days	6	work at distance	5
	2	Low wages	6	Hard Work	0
	3	Hard work	1	Long Hours	0
	4	No Problem	0	No Problem	0
Talbehat	1	Less Working days	5	work at distance	2
	2	Low wages	3	Hard Work	3
	3	Hard work	0	Long Hours	1
	4	No Problem	4	No Problem	1
Total	1	Less Working days	15	work at distance	10
	2	Low wages	15	Hard Work	5
	3	Hard work	4	Long Hours	1
	4	No Problem	9	No Problem	5

Table 75: Average Annual Savings of Women for self, if they have separate Income

Block Name	Separate Income		AverageAnnual Savings for self (Rs.)	
			Savings	No Savings
Command				
Birdha	Yes	5	3890	-
	No	2	NA	-
Mandwari	Yes	4	2976	-
	No	5	NA	-
Talbehat	Yes	3	2891	-
	No	0	NA	-
Total	Yes	12	1063	-
	No	7	NA	-
Non-Command				
Birdha	Yes	6	1263	-
	No	6	NA	-

Mandwari	Yes	2	1948	-
	No	9	NA	-
Talbehat	Yes	2	1732	-
	No	2	NA	-
Total	Yes	10	4943	-
	No	17	NA	-

Table 76: Share Family Expences from Self-Income: (Multiple Response)

Block Name	Item of Expences		Number	%
Command				
Birdha	1	Health	5	71.43
	2	Food	2	28.57
	3	Clothes	2	28.57
	4	Education	4	57.14
Mandwari	1	Health	7	77.78
	2	Food	4	44.44
	3	Clothes	0	0.00
	4	Education	6	66.67
Talbehat	1	Health	2	66.67
	2	Food	2	66.67
	3	Clothes	2	66.67
	4	Education	3	100.00
Total	1	Health	14	73.68
	2	Food	8	42.11
	3	Clothes	4	21.05
	4	Education	13	68.42
Non-Command				
Birdha	1	Health	10	83.33
	2	Food	7	58.33
	3	Clothes	4	33.33
	4	Education	8	66.67
Mandwari	1	Health	8	72.73
	2	Food	3	27.27

	3	Clothes	5	45.45
	4	Education	9	81.82
Talbehat	1	Health	2	50.00
	2	Food	1	25.00
	3	Clothes	2	50.00
	4	Education	3	75.00
Total	1	Health	20	74.07
	2	Food	11	40.74
	3	Clothes	11	40.74
	4	Education	20	74.07

Table 77: Average Annual Financial Benefits from SHG, if Member

Block Name	SHG Member	No.	%	Average Annual Benefit (Rs.)
Command				
Birdha	Yes	0	NA	NA
	No	50	100.00	NA
Mandwari	Yes	0	0.00	NA
	No	30	100.00	NA
Talbehat	Yes	1	3.33	1000.00
	No	29	96.67	NA
Total	**Yes**	**1**	**0.91**	**1000.00**
	No	**109**	**99.09**	**NA**
Non-Command				
Birdha	Yes	0	NA	NA
	No	50	100.00	NA
Mandwari	Yes	0	0.00	NA
	No	70	100.00	NA
Talbehat	Yes	0	0.00	0.00
	No	70	100.00	NA
Total	**Yes**	**0**	**0.00**	**0.00**
	No	**190**	**100.00**	**NA**

Table 78: Working in Any Community's Service Organization and Type of Activities

Block Name	Working in CSO	No.	%	Type of Activities
Command				
Birdha	Yes	0	0.0	-
	No	50	100.0	-
Mandwari	Yes	0	0.0	-
	No	30	100.0	-
Talbehat	Yes	1	3.3	Sewing
	No	29	96.7	-
Total	**Yes**	**1**	**0.9**	**-**
	No	**109**	**99.1**	**-**
Non-Command				
Birdha	Yes	0	0.0	-
	No	50	100.0	-
Mandwari	Yes	0	0.0	-
	No	70	100.0	-
Talbehat	Yes	0	0.0	-
	No	70	100.0	-
Total	**Yes**	0	0.0	**-**
	No	**190**	**100.0**	**-**

Table 79: Women Get Reasonable Importance in Case they are Member of Panchayat or Water Users Association

Block Name	Membership	Yes	No	Get Importance			
				Yes	%	No	%
Command							
Birdha	Panchayat or Water Users Association	0	50	NA	NA	NA	NA
Mandwari	Panchayat or Water Users Association	0	30	NA	NA	NA	NA
Talbehat	Panchayat or Water Users Association	0	30	NA	NA	NA	NA
Total	**Panchayat or Water Users Association**	**0**	**110**	**NA**	**NA**	**NA**	**NA**
Non-Command							
Birdha	Panchayat or Water Users Association	0	50	NA	NA	NA	NA
Mandwari	Panchayat or Water Users Association	1	69	0	0.0	1	100.00
Talbehat	Panchayat or Water Users Association	1	69	1	100.0	0	0.00
Total	**Panchayat or Water Users Association**	**2**	**188**	**1**	**100.00**	**1**	**100.00**

Table 80: Social Problems that Affect Women in village

Block Name	Problems		Effect on Women			
			Yes	%	No	%
Command						
Birdha	1	Voilence Against Women	9	18.0	41	82.0
	2	Alcoholic Husband	7	14.0	43	86.0
	3	Strict Behaviour of In-laws	8	16.0	42	84.0
	4	Low Status of Women in Family	49	98.0	1	2.0
	5	Insecure Environment	5	10.0	45	90.0
Mandwari	1	Voilence Against Women	6	20.0	24	80.0
	2	Alcoholic Husband	5	16.7	25	83.3
	3	Strict Behaviour of In-laws	7	23.3	23	76.7
	4	Low Status of Women in Family	23	76.7	7	23.3
	5	Insecure Environment	7	23.3	23	76.7
Talbehat	1	Voilence Against Women	3	10.0	27	90.0
	2	Alcoholic Husband	6	20.0	24	80.0
	3	Strict Behaviour of In-laws	5	16.7	25	83.3
	4	Low Status of Women in Family	29	96.7	1	3.3
	5	Insecure Environment	6	20.0	24	80.0
Total	**1**	**Voilence Against Women**	**18**	**16.4**	**92**	**83.6**
	2	**Alcoholic Husband**	**18**	**16.4**	**92**	**83.6**
	3	**Strict Behaviour of In-laws**	**20**	**18.2**	**90**	**81.8**
	4	**Low Status of Women in Family**	**101**	**91.8**	**9**	**8.2**
	5	**Insecure Environment**	**18**	**16.4**	**92**	**83.6**
Non-Command						
Birdha	1	Voilence Against Women	31	62.0	19	38.0
	2	Alcoholic Husband	28	56.0	22	44.0
	3	Strict Behaviour of In-laws	30	60.0	20	40.0
	4	Low Status of Women in Family	50	100.0	0	0.0
	5	Insecure Environment	16	32.0	34	68.0
Mandwari	1	Voilence Against Women	11	15.7	59	84.3
	2	Alcoholic Husband	12	17.1	58	82.9
	3	Strict Behaviour of In-laws	9	12.9	61	87.1
	4	Low Status of Women in Family	68	97.1	2	2.9

	5	Insecure Environment	10	14.3	60	85.7
Talbehat	1	Voilence Against Women	15	21.4	55	78.6
	2	Alcoholic Husband	27	38.6	43	61.4
	3	Strict Behaviour of In-laws	15	21.4	55	78.6
	4	Low Status of Women in Family	57	81.4	13	18.6
	5	Insecure Environment	26	37.1	44	62.9
Total	**1**	**Voilence Against Women**	**57**	**30.0**	**133**	**70.0**
	2	**Alcoholic Husband**	**67**	**35.3**	**123**	**64.7**
	3	**Strict Behaviour of In-laws**	**54**	**28.4**	**136**	**71.6**
	4	**Low Status of Women in Family**	**175**	**92.1**	**15**	**7.9**
	5	**Insecure Environment**	**52**	**27.4**	**138**	**72.6**

Table 81: Voting in Elections

Block Name	Elections for:	Voted			
		Yes	%	No	%
Command					
Birdha	Gram Panchayat / Vidhan Sabha / Lok Sabha	48	96.0	2	4.0
Mandwari	Gram Panchayat / Vidhan Sabha / Lok Sabha	29	96.7	1	3.3
Talbehat	Gram Panchayat / Vidhan Sabha / Lok Sabha	27	90.0	3	10.0
Total	**Gram Panchayat / Vidhan Sabha / Lok Sabha**	**104**	**94.5**	**6**	**5.5**
Non-Command					
Birdha	Gram Panchayat / Vidhan Sabha / Lok Sabha	49	98.0	1	2.0
Mandwari	Gram Panchayat / Vidhan Sabha / Lok Sabha	66	94.3	4	5.7
Talbehat	Gram Panchayat / Vidhan Sabha / Lok Sabha	66	94.3	4	5.7
Total	**Gram Panchayat / Vidhan Sabha / Lok Sabha**	**181**	**95.3**	**9**	**4.7**

Mahoba

Table 1 : Castewise Landholding Size (in Percentage)

Block Name	Land Holding Size	General		OBC		SC		ST		Total
		No.	(%)	No.	(%)	No.	(%)	No.	(%)	
Command										
Charkhari	Landless	2	25.00	5	62.50	0	0.00	1	12.50	8
	Marginal	3	14.29	10	47.62	4	19.05	4	19.05	21
	Small	6	85.71	1	14.29	0	0.00	0	0.00	7
	Large	6	42.86	6	42.86	2	14.29	0	0.00	14
	Total	**17**	**34.00**	**22**	**44.00**	**6**	**12.00**	**5**	**10.00**	**50**
Kabrai	Landless	2	28.57	4	57.14	1	14.29	0	0.00	7
	Marginal	3	15.79	3	15.79	6	31.58	7	36.84	19
	Small	4	28.57	5	35.71	2	14.29	3	21.43	14
	Large	3	30.00	5	50.00	0	0.00	2	20.00	10
	Total	**12**	**24.00**	**17**	**34.00**	**9**	**18.00**	**12**	**24.00**	**50**
Panwari	Landless	1	9.09	3	27.27	5	45.45	2	18.18	11
	Marginal	3	14.29	10	47.62	8	38.10	0	0.00	21
	Small	3	21.43	8	57.14	2	14.29	1	7.14	14
	Large	4	28.57	9	64.29	1	7.14	0	0.00	14
	Total	**11**	**18.33**	**30**	**50.00**	**16**	**26.67**	**3**	**5.00**	**60**
Total	Landless	5	19.23	12	46.15	6	23.08	3	11.54	26
	Marginal	9	14.75	23	37.70	18	29.51	11	18.03	61
	Small	13	37.14	14	40.00	4	11.43	4	11.43	35
	Large	13	34.21	20	52.63	3	7.89	2	5.26	38

Block Name	Land Holding Size	General		OBC		SC		ST		Total
		No.	(%)	No.	(%)	No.	(%)	No.	(%)	
	Total	**40**	**25.00**	**69**	**43.13**	**31**	**19.38**	**20**	**12.50**	**160**
Non-Command										
Charkhari	Landless	0	0.00	5	55.56	4	44.44	0	0.00	9
	Marginal	5	21.74	11	47.83	7	30.43	0	0.00	23
	Small	2	33.33	3	50.00	1	16.67	0	0.00	6
	Large	7	58.33	4	33.33	0	0.00	1	8.33	12
	Total	**14**	**28.00**	**23**	**46.00**	**12**	**24.00**	**1**	**2.00**	**50**
Kabrai	Landless	2	28.57	1	14.29	4	57.14	0	0.00	7
	Marginal	6	31.58	4	21.05	9	47.37	0	0.00	19
	Small	3	25.00	5	41.67	0	0.00	4	33.33	12
	Large	6	50.00	5	41.67	1	8.33	0	0.00	12
	Total	**17**	**34.00**	**15**	**30.00**	**14**	**28.00**	**4**	**8.00**	**50**
Panwari	Landless	0	0.00	2	28.57	5	71.43	0	0.00	7
	Marginal	1	6.67	6	40.00	7	46.67	1	6.67	15
	Small	1	14.29	3	42.86	3	42.86	0	0.00	7
	Large	4	36.36	7	63.64	0	0.00	0	0.00	11
	Total	**6**	**15.00**	**18**	**45.00**	**15**	**37.50**	**1**	**2.50**	**40**
Total	Landless	2	8.70	8	34.78	13	56.52	0	0.00	23
	Marginal	12	21.05	21	36.84	23	40.35	1	1.75	57
	Small	6	24.00	11	44.00	4	16.00	4	16.00	25
	Large	17	48.57	16	45.71	1	2.86	1	2.86	35
	Total	**37**	**26.43**	**56**	**40.00**	**41**	**29.29**	**6**	**4.29**	**140**

(Definition : Marginal farmers upto 1 Ha., small farmers up to 2 Ha. and Large farmers above 2 Ha.)

Table 2 : Type of Family-Man Headed, Women Headed & Joint or Single

Block Name	Type of family	Male		Female		Total
		No.	(%)	No.	(%)	
Command						
Charkhari	Joint	20	95.24	1	4.76	21
	Single	28	96.55	1	3.45	29
	Total	**48**	**96.00**	**2**	**4.00**	**50**
Kabrai	Joint	17	85.00	3	15.00	20
	Single	28	93.33	2	6.67	30
	Total	**45**	**90.00**	**5**	**10.00**	**50**
Panwari	Joint	13	86.67	2	13.33	15
	Single	42	93.33	3	6.67	45
	Total	**55**	**91.67**	**5**	**8.33**	**60**
Total	Joint	50	89.29	6	10.71	56
	Single	98	94.23	6	5.77	104
	Total	**148**	**92.50**	**12**	**7.50**	**160**
Non-Command						
Charkhari	Joint	20	100.00	0	0.00	20
	Single	26	86.67	4	13.33	30
	Total	**46**	**92.00**	**4**	**8.00**	**50**
Kabrai	Joint	7	77.78	2	22.22	9
	Single	36	87.80	5	12.20	41
	Total	**43**	**86.00**	**7**	**14.00**	**50**
Panwari	Joint	18	94.74	1	5.26	19
	Single	20	95.24	1	4.76	21
	Total	**38**	**95.00**	**2**	**5.00**	**40**

Block Name	Type of family	Male		Female		Total
		No.	(%)	No.	(%)	
Total	Joint	45	93.75	3	6.25	48
	Single	82	89.13	10	10.87	92
	Total	**127**	**90.71**	**13**	**9.29**	**140**

Table 3 : Sex-wise Number of Family Members (above 7 Years and Number and percentage of Literates)

Name of Block	Persons (7 years & above)			Literate people			Literacy percentage		
	Male	Female	Total	Male	Female	Total	Male	Female	Total
Command									
Charkhari	150	116	266	110	74	184	73.33	63.79	69.17
Kabrai	160	133	293	115	71	186	71.88	53.38	63.48
Panwari	155	133	288	120	86	206	77.42	64.66	71.53
Total	**465**	**382**	**847**	**345**	**231**	**576**	**74.19**	**60.47**	**68.00**
Non-Command									
Charkhari	142	106	248	109	70	363	76.76	66.04	146.37
Kabrai	146	101	247	114	59	359	78.08	58.42	145.34
Panwari	122	116	238	99	84	389	81.15	72.41	163.45
Total	**410**	**323**	**733**	**322**	**213**	**1111**	**78.54**	**65.94**	**151.57**

Table 4 : Living Conditions: Type of House, Toilet Facility and Electric Connection.

Name of Block	Type of House	Toilet Facility (%)						Total	Electricity Connection (%)			
		No Toilet		Pit Toilet		Public Toilet			Yes		No	
		No.	(%)	No.	(%)	No.	(%)		No.	(%)	No.	(%)
Command												
Charkhari	Kuchha	29	72.50	11	27.50	0	0.00	40	32	80.00	8	20.00
	Pacca	0	0.00	4	100.00	0	0.00	4	4	100.00	0	0.00
	Kuchha/Pacca	5	83.33	1	16.67	0	0.00	6	3	50.00	3	50.00
	Chhappar	0	0.00	0	0.00	0	0.00	0	0	0.00	0	0.00
	Total	**34**	**68.00**	**16**	**32.00**	**0**	**0.00**	**50**	**39**	**78.00**	**11**	**22.00**
Kabrai	Kuchha	17	77.27	5	22.73	0	0.00	22	8	36.36	14	63.64
	Pacca	3	50.00	3	50.00	0	0.00	6	2	33.33	4	66.67
	Kuchha/Pacca	10	66.67	2	13.33	3	0.00	15	8	53.33	7	46.67
	Chhappar	4	57.14	3	42.86	0	0.00	7	5	71.43	2	28.57
	Total	**34**	**68.00**	**13**	**26.00**	**3**	**6.00**	**50**	**23**	**46.00**	**27**	**54.00**
Panwari	Kuchha	34	89.47	4	10.53	0	0.00	38	19	50.00	19	50.00
	Pacca	6	66.67	3	33.33	0	0.00	9	4	44.44	5	55.56
	Kuchha/Pacca	8	61.54	5	38.46	0	0.00	13	11	84.62	2	15.38
	Chhappar	0	0.00	0	0.00	0	0.00	0	0	0.00	0	0.00
	Total	**48**	**80.00**	**12**	**20.00**	**0**	**0.00**	**60**	**34**	**56.67**	**26**	**43.33**
Total	**Kuchha**	**80**	**80.00**	**20**	**20.00**	**0**	**0.00**	**100**	**59**	**59.00**	**41**	**41.00**
	Pacca	**9**	**47.37**	**10**	**52.63**	**0**	**0.00**	**19**	**10**	**52.63**	**9**	**47.37**
	Kuchha/Pacca	**23**	**67.65**	**8**	**23.53**	**3**	**8.82**	**34**	**22**	**64.71**	**12**	**35.29**
	Chhappar	**4**	**57.14**	**3**	**42.86**	**0**	**0.00**	**7**	**5**	**71.43**	**2**	**28.57**
	Total	**116**	**72.50**	**41**	**25.63**	**3**	**1.88**	**160**	**96**	**60.00**	**64**	**40.00**
Non-Command												
Charkhari	Kuchha	28	82.35	6	17.65	0	0.00	34	22	64.71	12	35.29

Name of Block	Type of House	Toilet Facility (%)						Total	Electricity Connection (%)			
		No Toilet		Pit Toilet		Public Toilet			Yes		No	
		No.	(%)	No.	(%)	No.	(%)		No.	(%)	No.	(%)
	Pacca	5	71.43	2	28.57	0	0.00	7	4	57.14	3	42.86
	Kuchha/Pacca	7	77.78	2	22.22	0	0.00	9	4	44.44	5	55.56
	Chhappar	0	0.00	0	0.00	0	0.00	0	0	0.00	0	0.00
	Total	**40**	**80.00**	**10**	**20.00**	**0**	**0.00**	**50**	**30**	**60.00**	**20**	**40.00**
Kabrai	Kuchha	23	76.67	7	23.33	0	0.00	30	6	20.00	24	80.00
	Pacca	3	50.00	3	50.00	0	0.00	6	5	83.33	1	16.67
	Kuchha/Pacca	7	53.85	6	46.15	0	0.00	13	8	61.54	5	38.46
	Chhappar	1	100.00	0	0.00	0	0.00	1	0	0.00	1	100.00
	Total	**34**	**68.00**	**16**	**32.00**	**0**	**0.00**	**50**	**19**	**38.00**	**31**	**62.00**
Panwari	Kuchha	23	88.46	3	11.54	0	0.00	26	17	65.38	9	34.62
	Pacca	3	50.00	3	50.00	0	0.00	6	5	83.33	1	16.67
	Kuchha/Pacca	6	100.00	0	0.00	0	0.00	6	4	66.67	2	33.33
	Chhappar	2	100.00	0	0.00	0	0.00	2	2	100.00	0	0.00
	Total	**34**	**85.00**	**6**	**15.00**	**0**	**0.00**	**40**	**28**	**70.00**	**12**	**30.00**
Total	**Kuchha**	**74**	**82.22**	**16**	**17.78**	**0**	**0.00**	**90**	**45**	**50.00**	**45**	**50.00**
	Pacca	**11**	**57.89**	**8**	**42.11**	**0**	**0.00**	**19**	**14**	**73.68**	**5**	**26.32**
	Kuchha/Pacca	**20**	**71.43**	**8**	**28.57**	**0**	**0.00**	**28**	**16**	**57.14**	**12**	**42.86**
	Chhappar	**3**	**100.00**	**0**	**0.00**	**0**	**0.00**	**3**	**2**	**66.67**	**1**	**33.33**
	Total	**108**	**77.14**	**32**	**22.86**	**0**	**0.00**	**140**	**77**	**55.00**	**63**	**45.00**

Table 5 : Fuel Used for Cooking (in Percentage)

Block Name	Fuel for Cooking

	Firewood		Cow dung Cake		firewood/cow dung cake		Kerosene		LPG		Total
	No.	(%)	No.	(%)	No.	(%)	No.	(%)	No.	(%)	
Command											
Charkhari	40	80.00	2	4.00	5	10.00	2	4.00	1	2.00	50
Kabrai	30	60.00	0	0.00	13	26.00	4	8.00	3	6.00	50
Panwari	41	68.33	2	3.33	14	23.33	0	0.00	3	5.00	60
District Total	**111**	**69.38**	**4**	**2.50**	**32**	**20.00**	**6**	**3.75**	**7**	**4.38**	**160**
Non-Command											
Charkhari	39	78.00	2	4.00	9	18.00	0	0.00	0	0.00	50
Kabrai	39	78.00	1	2.00	7	14.00	1	2.00	2	4.00	50
Panwari	25	62.50	3	7.50	11	27.50	0	0.00	1	2.50	40
District Total	**103**	**73.57**	**6**	**4.29**	**27**	**19.29**	**1**	**0.71**	**3**	**2.14**	**140**

Table 6 : Source and Quality of Drinking Water (in Percentage)

Block Name	Source of Drinking Water (%)					Total	Quality of Drinking Water (%)			
	Government Handpamp	Government Tap	Open well/ Pond	Private Handpamp	Private Tap		Clean	Unclean	Salted water	Fluoride affected

	No.	(%)	No.	(%)	No.	(%)	No.	(%)	No.	(%)		No.	(%)	No.	(%)	No.	(%)	No.	(%)
Command																			
Charkhari	46	92.0		0.0	1	2.0	2	4.0	1	2.0	50	46	92.0	3	6.0	1	2.0		0.0
Kabrai	37	74.0	2	4.0		0.0	6	12.0	5	10.0	50	46	92.0	3	6.0		0.0	1	2.0
Panwari	46	76.7		0.0	7	11.7	5	8.3	2	3.3	60	56	93.3	4	6.7		0.0		0.0
Total	**129**	**80.6**	**2**	**1.3**	**8**	**5.0**	**13**	**8.1**	**8.0**	**5.0**	**160**	**148.0**	**92.5**	**10**	**6.3**	**1**	**0.6**	**1**	**0.6**
Non-Command																			
Charkhari	42	84.0		0.0	6	12.0	1	2.0	1	2.0	50	49	98.0		0.0	1	2.0		0.0
Kabrai	43	86.0		0.0	3	6.0	1	2.0	3	6.0	50	43	86.0	5	10.0		0.0	2	4.0
Panwari	34	85.0		0.0		0.0	4	10.0	2	5.0	40	40	100.0		0.0		0.0		0.0
Total	**119**	**85.0**	**0**	**0.0**	**9**	**6.4**	**6**	**4.3**	**6.0**	**4.3**	**140**	**132.0**	**94.3**	**5**	**3.6**	**1**	**0.7**	**2**	**1.4**

Table 7 : Family Assets : Transport (%) (Multiple Responses)

Block Name	Tractor		Bullock cart		Tempo		Car		Moped/Bike		Bicycle		Nil		Total Owning
	No.	(%)	No.	(%)	No.	(%)	No.	(%)	No.	(%)	No.	(%)	No.	(%)	
Command															
Charkhari	6	19.35	1	3.23	0	0.00	2	6.45	16	51.61	28	90.32	19	38.00	31
Kabrai	5	17.86	5	17.86	2	7.14	1	3.57	6	21.43	25	89.29	22	44.00	28
Panwari	6	15.79	1	2.63	0	0.00	1	2.63	12	31.58	35	92.11	22	36.67	38

Block Name	Tractor		Bullock cart		Tempo		Car		Moped/Bike		Bicycle		Nil		Total Owning
	No.	(%)	No.	(%)	No.	(%)	No.	(%)	No.	(%)	No.	(%)	No.	(%)	
District Total	**17**	**17.53**	**7**	**7.22**	**2**	**2.06**	**4**	**4.12**	**34**	**35.05**	**88**	**90.72**	**63**	**39.38**	**97**
Non-Command															
Charkhari	2	6.25	4	12.50	0	0.00	0	0.00	7	21.88	29	90.63	18	36.00	32
Kabrai	5	14.71	1	2.94	0	0.00	3	8.82	13	38.24	27	79.41	16	32.00	34
Panwari	3	9.68	0	0.00	1	3.23	0	0.00	9	29.03	32	103.23	9	22.50	31
District Total	**10**	**10.31**	**5**	**5.15**	**1**	**1.03**	**3**	**3.09**	**29**	**29.90**	**88**	**90.72**	**43**	**30.71**	**97**

Table 8 : Family Assets : Agricultural Implements (Multiple Responses)

Block Name	Tractor	Ferrying trolley	Wood plow	Herrow	Thresher	Pump Set	Nil	Total Owning
Command								
Charkhari	6	5	7	3	4	9	33	17
Kabrai	5	6	8	2	4	6	35	15
Panwari	6	7	5	3	3	6	46	14
Total	**17**	**18**	**20**	**8**	**11**	**21**	**114**	**46**
Non-Command								
Charkhari	2	0	5	0	1	1	43	7

Kabrai	5	4	3	2	2	6	40	10
Panwari	3	4	6	3	5	10	26	14
Total	**10**	**8**	**14**	**5**	**8**	**17**	**109**	**31**

Table 9 : Family Assets: Ownership of Livestock

Block Name	Livestock	Command			Non-Command		
		No. of Families Owning	No. of Livestock	Average Livestock per Family	No. of Families Owning	No. of Livestock	Average Livestock per Family
Charkhari	Cow	30	52	2	29	49	2
	Buffalo	27	55	2	16	49	3
	Goat/Sheep	11	35	3	3	13	4
	Bullock	6	17	3	3	8	3
	Total owning Livestock	**44**	**159**	**4**	**32**	**119**	**4**
Kabrai	Cow	22	48	2	30	61	2
	Buffalo	17	50	3	14	44	3
	Goat/Sheep	9	48	5	10	44	4
	Bullock	5	10	2	7	14	2
	Total owning Livestock	**29**	**156**	**5**	**38**	**163**	**4**
Panwari	Cow	32	46	1	21	36	2
	Buffalo	38	95	3	16	47	3
	Goat/Sheep	8	37	5	8	26	3
	Bullock	6	11	2	5	9	2
	Total owning Livestock	**49**	**189**	**4**	**31**	**118**	**4**
Total	**Cow**	**84**	**146**	**2**	**80**	**146**	**2**
	Buffalo	**82**	**200**	**2**	**46**	**140**	**3**
	Goat/Sheep	**28**	**120**	**4**	**21**	**83**	**4**
	Bullock	**17**	**38**	**2**	**15**	**31**	**2**
	Total owning Livestock	**122**	**504**	**4**	**101**	**400**	**4**

Table 10 : Source-wise Average Gross Annual Income, Expenditure and Net Income per Family

Block Name	*Source*	Total Income (Rs. In Average)	Total Expenditure (Rs. In Average)	Total Saving (Rs. In Average)	Total Income (Rs. In Average)	Total Expenditure (Rs. In Average)	Total Saving (Rs. In Average)
		Command			**Non-Command**		
Charkhari	Agriculture	75153	27736	47417	56041	21778	34264
	Animal Husbandry	28567	14300	14267	59500	20700	38800
	Sevice	116909	30455	86455	137250	23875	113375
	Wage labor	40862	6093	34769	70515	9833	60682
	Other Business (shop / Home industry)	54333	12200	42133	53000	17286	35714
	Total Average	**63165**	**18157**	**45008**	**75261**	**18694**	**56567**
Kabrai	Agriculture	64593	27291	37302	59476	21357	38119
	Animal Husbandry	67111	24778	42333	54500	19333	35167
	Sevice	102556	25778	76778	117000	36000	81000
	Wage labor	62440	11080	51360	50926	9815	41111
	Other Business (shop / Home industry)	60400	25200	35200	69500	11800	57700
	Total Average	**71420**	**22825**	**48595**	**70280**	**19661**	**50619**
Panwari	Agriculture	59286	30449	28837	73412	29324	44088
	Animal Husbandry	66250	31250	35000	56444	18333	38111
	Sevice	84800	29400	61556	131857	18286	113571
	Wage labor	39484	5613	33871	54059	9588	44471
	Other Business (shop / Home industry) / Home industry)	57778	15889	41889	52500	15875	36625
	Total Average	**61519**	**22520**	**40230**	**73654**	**18281**	**55373**

Block Name	*Source*	Total Income (Rs. In Average)	Total Expenditure (Rs. In Average)	Total Saving (Rs. In Average)	Total Income (Rs. In Average)	Total Expenditure (Rs. In Average)	Total Saving (Rs. In Average)
		Command			Non-Command		
District Total Average	Agriculture	37301	58163	25326	38503	57200	19520
	Animal Husbandry	58163	25326	32837	57200	19520	37680
	Sevice	101900	28700	75724	131000	24368	106632
	Wage labor	46706	7385	39321	60013	9773	50240
	Other Business (shop / Home industry) / Home industry)	57029	17000	40029	59440	14640	44800
	Total Average	60220	27315	42648	69231	25100	51774

Table 11 : Annual Average Expenditure on Education, Health, Consumption etc.

Block Name	Item of Expenditure	Command		Non-Command	
		No. of Families	Average Expenditure per family	No. of Families	Average Expenditure per family
Charkhari	Education	39	6971	46	6216
	Health	50	3936	50	6524
	Consumption Related	50	31900	50	39381
	Other	50	5794	50	6822
Kabrai	Education	40	6128	43	8188
	Health	48	4721	49	4367

Block Name	Item of Expenditure	Command		Non-Command	
		No. of Families	Average Expenditure per family	No. of Families	Average Expenditure per family
	Consumption Related	50	31466	50	26440
	Other	45	5007	49	6345
Panwari	Education	46	5739	35	8594
	Health	59	4042	40	6250
	Consumption Related	60	30990	40	41078
	Other	59	4861	39	7141
District Total	**Education**	**125**	**6248**	**124**	**7571**
	Health	**157**	**4216**	**139**	**5685**
	Consumption Related	**160**	**31423**	**140**	**35244**
	Other	**154**	**5206**	**138**	**6743**

Table 12 : Annual Savings: Number of Families who saved Money, Place deposited and Average Savings per family.

Block Name	Savings Deposited in						Total Average Saving		
	Bank		Post office		Others or yourself				
	No. of Families	Saving Amount	No. of Families	Saving Amount	No. of Families	Saving Amount	Saving Amount	No. of Families	Average Saving
Command									
Charkhari	10	25500	1	1600	7	16338	43438	18	2413
Kabrai	8	17000	1	1550	5	14318	32868	14	2348
Panwari	9	14700	1	1900	6	14278	30878	16	1930
Total	**27**	**57200**	**3**	**5050**	**18**	**44934**	**107184**	**48**	**2233**

Block Name	Savings Deposited in						Total Average Saving		
	Bank		Post office		Others or yourself				
	No. of Families	Saving Amount	No. of Families	Saving Amount	No. of Families	Saving Amount	Saving Amount	No. of Families	Average Saving
Non-Command									
Charkhari	6	11500	0	0	4	5150	16650	10	1665
Kabrai	5	9800	1	2000	3	5600	17400	9	1933
Panwari	7	15200	0	0	6	7400	22600	13	1738
Total	**18**	**36500**	**1**	**2000**	**13**	**18150**	**56650**	**32**	**1770**

Table 13 : Number of Indebted Families, Average Loan and Average Outstanding per family.

Block Name	Command				Non-Command			
	Loan		Current Outstanding		Loan		Current Outstanding	
	Total No. of Indebted HH.	Average Loan	Total No. of Indebted HH.	Average Current Outstanding	Total No. of Indebted HH.	Average Loan	Total No. of Indebted HH.	Average Current Outstanding
Charkhari	25	57524	25	45660	18	77556	18	77222
Kabrai	14	58214	14	56786	7	81143	7	58571
Panwari	19	70632	19	64800	16	42625	16	40813
District Total (Average)	**58**	**61984**	**58**	**54616**	**41**	**64537**	**41**	**59829**

Table 13 : Number of Indebted Families, Purpose wise, Sourcewise average Loan and Average Outstanding.

Name of Block	Source of Loan	Command						Non-Command					
		Bank		Money Lender		Relative/Friend		Bank		Money Lender		Relative/Friend	
		Average Loan Amount per Indebted H.H.	Average Current Outstanding	Average Loan Amount per Indebted H.H.	Average Current Outstanding	Average Loan Amount per Indebted H.H.	Average Current Outstanding	Average Loan Amount per Indebted H.H.	Average Current Outstanding	Average Loan Amount per Indebted H.H.	Average Current Outstanding	Average Loan Amount per Indebted H.H.	Average Current Outstanding
Charkhari	Consumption	56000	50000	14900	14900	3500	3500	40000	40000	21500	20000	7500	7500
	Health	-	-	-	-	-	-	-	-	-	-	-	-
	Education	-	-	-	-	-	-	-	-	-	-	-	-
	Production	86471	66071	20000	15000	-	-	133333	133333	-	-	-	-
	Marriage Related	35000	35000	-	-	-	-	27500	27500	-	-	-	-

Name of Block	Source of Loan	Command						Non-Command					
		Bank		Money Lender		Relative/Friend		Bank		Money Lender		Relative/Friend	
		Average Loan Amount per Indebted H.H.	Average Current Outstanding	Average Loan Amount per Indebted H.H.	Average Current Outstanding	Average Loan Amount per Indebted H.H.	Average Current Outstanding	Average Loan Amount per Indebted H.H.	Average Current Outstanding	Average Loan Amount per Indebted H.H.	Average Current Outstanding	Average Loan Amount per Indebted H.H.	Average Current Outstanding
	No. of Household indebted	**17**	**17**	**6**	**6**	**2**	**2**	**12**	**12**	**4**	**4**	**2**	**2**
	Total Loan	**1336600**	**1045000**	**94500**	**89500**	**7000**	**7000**	**1295000**	**1295000**	**86000**	**80000**	**15000**	**15000**
	Average Loan	**78624**	**61471**	**15750**	**14917**	**3500**	**3500**	**107917**	**107917**	**21500**	**20000**	**7500**	**7500**
Kabrai	Consumption	-	-	27500	20000	30000	25000	150000	5000	-	-	-	-
	Health	-	-	-	-	5000	5000	-	-	-	-	-	-
	Education	-	-	-	-	-	-	-	-	-	-	-	-
	Production	89286	89286	15000	15000	-	-	97000	93750	-	-	15000	15000
	Marriage Related	80000	80000	-	-	-	-	-	-	-	-	-	-
	No. of Household indebted	**8**	**8**	**3**	**3**	**3**	**3**	**5**	**5**	**0**	**0**	**2**	**2**
	Total Loan	**705000**	**705000**	**70000**	**55000**	**40000**	**35000**	**538000**	**380000**	**0**	**0**	**30000**	**30000**
	Average Loan	**88125**	**88125**	**23333**	**18333**	**13333**	**11667**	**107600**	**76000**	**#DIV/0!**	**#DIV/0!**	**15000**	**15000**
Panwari	Consumption	20000	14000	28750	27550	-	-	-	-	25800	20600	35000	35000
	Health	-	-	-	-	-	-	-	-	-	-	-	-
	Education	-	-	-	-	-	-	-	-	-	-	-	-
	Production	88818	79727	-	-	-	-	88250	87500	40000	40000	-	-
	Marriage Related	110000	110000	-	-	10000	10000	-	-	40000	40000	7500	7500
	No. of Household indebted	**14**	**14**	**4**	**4**	**1**	**1**	**4**	**4**	**7**	**7**	**5**	**5**
	Total Loan	**1217000**	**1111000**	**115000**	**110200**	**10000**	**10000**	**353000**	**350000**	**209000**	**183000**	**120000**	**120000**

Name of Block	Source of Loan	Command						Non-Command					
		Bank		Money Lender		Relative/Friend		Bank		Money Lender		Relative/Friend	
		Average Loan Amount per Indebted H.H.	Average Current Outstanding	Average Loan Amount per Indebted H.H.	Average Current Outstanding	Average Loan Amount per Indebted H.H.	Average Current Outstanding	Average Loan Amount per Indebted H.H.	Average Current Outstanding	Average Loan Amount per Indebted H.H.	Average Current Outstanding	Average Loan Amount per Indebted H.H.	Average Current Outstanding
	Average Loan	86929	79357	28750	27550	10000	10000	88250	87500	29857	26143	24000	24000
District Total	Consumption	38000	32000	22227	20427	12333	10667	95000	22500	23889	20333	24000	24000
	Health	-	-	-	-	5000	5000	-	-	-	-	-	-
	Education	-	-	-	-	-	-	-	-	-	-	-	-
	Production	87894	75844	17500	15000	-	-	114176	113235	40000	40000	15000	15000
	Marriage Related	74000	74000	-	-	10000	10000	27500	27500	40000	40000	7500	7500
	No. of Household indebted	39	39	13	13	6	6	21	21	11	11	9	9
	Total Loan	3258600	2861000	279500	254700	57000	52000	2186000	2025000	295000	263000	165000	165000
	Average Loan	83554	73359	21500	19592	9500	8667	104095	96429	26818	23909	18333	18333

Table 14 : Condition of Poverty

Block Name	No money for treatment of illness	No money for daughters marriage	No money for school fees of children	No Response	Total
Command					
Charkhari	3	1	10	36	50
Kabrai	1	0	6	43	50

Panwari	5	3	1	51	60
Total	**9**	**4**	**17**	**130**	**160**
Non-Command					
Charkhari	1	3	0	46	50
Kabrai	1	1	0	48	50
Panwari	1	1	0	38	40
Total	**3**	**5**	**0**	**132**	**140**

Table 15 : Family member engaged in Mining, Its adverse effect on Health and safety measures taken

Block Name	**Member engaged in Mining**			**adverse effected on Health**				**Safety Measures adopted**					
	Yes	**No**	**Total**	**Yes**	**(%)**	**No**	**(%)**	**Yes**	**(%)**	**Partial**	**(%)**	**No**	**(%)**
Command													
Charkhari	2	48	50	0	0.00	2	100.00	0	0.00	0	0.00	0	0.00
Kabrai	0	50	50	0	0.00	0	0.00	0	0.00	0	0.00	0	0.00
Panwari	4	56	60	1	25.00	3	75.00	0	0.00	1	100.00	0	0.00
Total	**6**	**154**	**160**	**1**	**16.67**	**5**	**83.33**	**0**	**0.00**	**1**	**100.00**	**0**	**0.00**
Non-Command													
Charkhari	2	48	50	1	50.00	1	50.00	0	0.00	1	100.00	0	0.00
Kabrai	4	46	50	3	75.00	1	25.00	2	66.67	0	0.00	1	33.33
Panwari	2	38	40	0	0.00	2	100.00	0	0.00	0	0.00	0	0.00

Total	**8**	**132**	**140**	**4**	**50.00**	**4**	**50.00**	**2**	**50.00**	**1**	**25.00**	**1**	**25.00**

Table 16 : Migration Status and Whether Seasonal or Permanent Migration.

Block Name	Place of Migration	Permanent		Seasonal		Total	
		Male	Female	Male	Female	Male	Fmale
Command							
Charkhari	Workers migrated out of district but within the State	3	0	0	0	3	0
	Workers migrated Out of the State	2	0	4	0	6	0
	Total	**5**	**0**	**4**	**0**	**9**	**0**
Kabrai	Workers migrated out of district but within the State	0	0	8	6	8	6
	Workers migrated Out of the State	1	0	6	6	7	6
	Total	**1**	**0**	**14**	**12**	**15**	**12**
Panwari	Workers migrated out of district but within the State	0	0	4	2	4	2
	Workers migrated Out of the State	5	0	0	0	5	0
	Total	**5**	**0**	**4**	**2**	**9**	**2**
Total	Workers migrated out of district but within the State	3	0	12	8	15	8
	Workers migrated Out of the State	8	0	10	6	18	6
	Total	**11**	**0**	**22**	**14**	**33**	**14**
Non-Command							
Charkhari	Workers migrated out of district but within the State	0	0	3	1	3	1
	Workers migrated Out of the State	1	0	4	0	5	0
	Total	**1**	**0**	**7**	**1**	**8**	**1**
Kabrai	Workers migrated out of district but within the State	1	0	0	0	1	0
	Workers migrated Out of the State	4	2	1	0	5	2
	Total	**5**	**2**	**1**	**0**	**6**	**2**
Panwari	Workers migrated out of district but within the State	0	0	5	0	5	0
	Workers migrated Out of the State	3	0	3	2	6	2

	Total	**3**	**0**	**8**	**0**	**11**	**2**
Total	Workers migrated out of district but within the State	1	0	8	1	9	1
	Workers migrated Out of the State	8	2	8	2	16	4
	Total	**9**	**2**	**16**	**1**	**25**	**5**

Table 17 : Main Reason for Migration

Block Name	Place of Migration	Employment		Wage		Total	
		Male	Female	Male	Female	Male	Fmale
Command							
Charkhari	Workers migrated out of district but within the State	3		0		3	0
	Workers migrated Out of the State	3		3		6	0
	Total	**6**	**0**	**3**	**0**	**9**	**0**
Kabrai	Workers migrated out of district but within the State	6	3	2	3	8	6
	Workers migrated Out of the State	3	2	4	4	7	6
	Total	**9**	**5**	**6**	**7**	**15**	**12**
Panwari	Workers migrated out of district but within the State	4	2			4	2
	Workers migrated Out of the State	5	0			5	0
	Total	**9**	**2**	**0**	**0**	**9**	**2**
Total	Workers migrated out of district but within the State	13	5	2	3	15	8
	Workers migrated Out of the State	11	2	7	4	18	6
	Total	**24**	**7**	**9**	**7**	**33**	**14**
Non-Command							
Charkhari	Workers migrated out of district but within the State			3	1	3	1
	Workers migrated Out of the State			5	0	5	0
	Total	**0**	**0**	**8**	**1**	**8**	**1**
Kabrai	Workers migrated out of district but within the State	1	0			1	0
	Workers migrated Out of the State	5	2			5	2

	Total	**6**	**2**	**0**	**0**	**6**	**2**
Panwari	Workers migrated out of district but within the State	5	2			5	2
	Workers migrated Out of the State	6	0			6	0
	Total	**11**	**2**	**0**	**0**	**11**	**2**
Total	Workers migrated out of district but within the State	6	2	3	1	9	3
	Workers migrated Out of the State	11	2	5	0	16	2
	Total	**17**	**4**	**8**	**1**	**25**	**5**

Table 18 : Area Affected by Water Logging/Flood/Barren / Land /Drought and Duration (Months/Year)

Block Name	Land Affected by:	Families Affected	Area Affected (Ha.)	Average Period (in months / year)	Families Affected	Area Affected (Ha.)	Average Period (in months / year)
Command					**Non-Command**		
Charkhari	Water logging/Flood	1	0.5	2	-	-	-
	Barren Land	1	3.0	12	-	-	-
	Drought	5	19.3	6	11	20.9	4
Kabrai	Water logging/Flood	-	-	-	-	-	-
	Barren Land	3	3.8	12	2	2.6	12
	Drought	2	1.8	3	7	16.6	4
Panwari	Water logging/Flood	-	-	-	-	-	-
	Barren Land	1	0.8	12	2	1.4	12
	Drought	6	3.9	3.5	16	22.5	4
Total	Water logging/Flood	1	0.48	2	0	0	-
	Barren Land	5	7.6	12	4	3.96	12
	Drought	13	24.95	4	34	60.01	4
	Total	**26**	**37.69**	**6**	**56**	**87.86**	**8**

Table 19 : Depth of Ground Water

Block Name	Command	Non-Command
	Average of Water level (In Feet)	**Average of Water level (In Feet)**
Charkhari	More than 30 ft	More than 30 ft
Kabrai	More than 30 ft	More than 30 ft
Panwari	More than 30 ft	More than 30 ft
District (Average)	**More than 30 ft**	**More than 30 ft**

Table 20 : Preferred Source of Irrigation in case Ground Water Lavel is Very Deep.

Block Name	Canal	Tubewell	Reservoir / Dam	Total
Command				
Charkhari	13	34	3	50
Kabrai	15	32	3	50
Panwari	37	23		60
Total	**65**	**89**	**6**	**160**
Non-Command				
Charkhari	16	31	3	50
Kabrai	13	35	2	50
Panwari	5	32	3	40
Total	**34**	**98**	**8**	**140**

Table 21 : Months During which Canal Water Level is High and when it is Dry

Block Name	High water Level (Months)	No Water in Canal (Months)	No. of Respondent	No Response/ Landless
Charkhari	November to January	March to June	50	50
Kabrai	November to January	March to June	50	50
Panwari	November to January	March to June	60	40
District Total			**160**	**140**

Note: Non-Command Not Applicable

Table 22 : Period of Heavy Rains

Block Name	Command		Non- Command	
	Months	No. of Respondent/ Landless	Months	No. of Respondent/ Landless
Charkhari	July - August & September	50	July - August & September	50
Kabrai	July - August & September	50	July - August & September	50
Panwari	July - August & September	60	July - August & September	40
District Total		**160**		**140**

Table 23 : Period when sufficient water for Irrigation is not available.

Block Name	Sufficient water not available between : Month/ Year	No. Respondent	
		Command	Non- Command
Charkhari	Oct- June	1	11
	November -March	3	3
	December-June	4	0
	January- June	5	19
	February-March	15	3
	March- June	12	5
	May - June	2	0
Kabrai	Oct-June	6	14
	November -March	5	1
	December-June	2	0
	January- June	7	12
	February-March	6	8
	March- June	15	7
	May - June	2	1

Block Name	Sufficient water not available between : Month/ Year	No. Respondent	
		Command	Non- Command
Panwari	Oct-June	0	11
	November -March	2	3
	December-June	2	0
	January- June	3	2
	February-March	5	7
	March- June	27	9
	May - June	10	1

Table 24 : Crops Ever affected by Drought and Such occurances in the last 10 years

Block Name	Command (Number of time crop Affected in Last 10 Years)										
	1	2	3	4	5	6	7	8	9	10	Total
Charkhari	0	1	4	3	10	4	4	1	0	0	27
Kabrai	1	7	9	2	10	2	4	0	0	0	35
Panwari	3	13	8	1	3	1	1	2	0	0	32
District Total	**4**	**21**	**21**	**6**	**23**	**7**	**9**	**3**	**0**	**0**	**94**

Block Name	Non- Command (Number of time crop Affected in Last 10 Years)										
	1	2	3	4	5	6	7	8	9	10	Total
Charkhari	0	9	7	12	4	2	1	1	0	0	36
Kabrai	1	7	9	6	3	1	0	3	2	0	32
Panwari	0	5	9	4	11	0	1	1	0	0	31
District Total	**1**	**21**	**25**	**22**	**18**	**3**	**2**	**5**	**2**	**0**	**99**

Table 25 : Farmers Get Soil Fertility Tested & Number of Times farmers got soil Fertility Tested in Last 10 years

Block Name	Command								
	Farmers Get Soil Fertility Tested		No Response/ Landless	Number of Times farmers got soil Fertility Tested in Last 10 years					
	Yes	No		1	2	3	4	5	Total
Charkhari	3	39	8	3	0	0	0	0	3
Kabrai	1	42	7	1	0	0	0	0	1
Panwari	4	45	11	3	1	0	0	0	4
District Total	**8**	**126**	**26**	**7**	**1**	**0**	**0**	**0**	**8**

Block Name	Non-Command								
	Farmers Get Soil Fertility Tested		No Response/ Landless	Number of Times farmers got soil Fertility Tested in Last 10 years					
	Yes	No		1	2	3	4	5	Total
Charkhari	4	37	9	3	1	0	0	0	4
Kabrai	2	41	7	1	1	0	0	0	2
Panwari	4	29	7	1	3	0	0	0	4
District Total	**10**	**107**	**23**	**5**	**5**	**0**	**0**	**0**	**10**

Table 26 : Reduction in Soil Fertility and Reasons

Block Name	Command		
	Reduction in Soil Fertility	No Response/ Landless	If Fertility Reduced, Reasons

	Yes	No		Water Logging	High Water Level	Sodicity	Others (Lack of zinc Potash in soil)
Charkhari	18	24	8	1			17
Kabrai	10	33	7			1	9
Panwari	7	42	11				7
District Total	**35**	**99**	**26**	**1**	**0**	**1**	**33**

Block Name	Non-Command						
	Reduction in Soil Fertility		No Response/ Landless	If Fertility Reduced, Reasons			
	Yes	No		Water Logging	High Water Level	Sodicity	Others (Lack of zinc Potash in soil)
Charkhari	19	22	9		1		18
Kabrai	21	22	7		1	1	19
Panwari	21	12	7		2		19
District Total	**61**	**56**	**23**	**0**	**4**	**1**	**56**

Table 27 : Barrenness of Land and Period when First Noticed

Block Name	Command						
	Barrenness of Land		No Response/ Landless	Period			
	Yes	No		1 Year Before	3 Year Before	5 Year Before	Long Back
Charkhari	8	34	8	0	0	8	0
Kabrai	3	40	7	0	0	3	0
Panwari	3	46	11	0	0	3	0
District Total	**14**	**120**	**26**	**0**	**0**	**14**	**0**

Block Name	Non-Command						
	Barrenness of Land		No Response/ Landless	Period			
	Yes	No		1 Year Before	3 Year Before	5 Year Before	Long Back
Charkhari	1	40	9	0	0	1	0
Kabrai	3	40	7	0	0	3	0
Panwari	1	32	7	0	0	1	0
District Total	**5**	**112**	**23**	**0**	**0**	**5**	**0**

Table 28 : Main crops at Present, 5 years back and 10 years and their Production (Qtl./ Ha.)

Name of Block	Crops	Production (Qtl./ Ha.)					
		Command			Non-Command		
		Present Year	5 Years Before	10 Years Before	Present Year	5 Years Before	10 Years Before
Charkhari	Wheat	22.9	19.7	21.2	20.2	16.1	19.4
	Jwar/ Bajra	7.5	6.2	6.6	6.2	4.6	5.4
	Pulses	6.5	5.2	5.6	5.2	4.2	4.8
	Oilseeds	4.8	3.5	4.5	3.5	2.4	3.2
Kabrai	Wheat	23.2	19.5	20.5	19.7	17.5	18.9
	Jwar/ Bajra	7.2	5.9	6.3	5.9	4.8	5.1
	Pulses	7.9	6.6	7.0	6.6	5.5	5.8
	Oilseeds	4.6	3.1	4.3	3.1	1.9	3.6
Panwari	Wheat	23.9	18.3	22.1	19.5	16.5	18.7
	Jwar/ Bajra	6.9	5.6	6.0	5.6	5.5	4.8
	Pulses	7.1	5.3	5.2	5.3	3.9	5.5
	Oilseeds	5.1	3.5	4.5	3.5	2.9	3.9

District (Average)	**Wheat**	**23.3**	**19.2**	**21.3**	**19.8**	**16.7**	**19.0**
	Jwar/ Bajra	**7.2**	**5.9**	**6.3**	**5.9**	**5.0**	**5.1**
	Pulses	**7.2**	**5.7**	**6.0**	**5.7**	**4.5**	**5.4**
	Oilseeds	**4.8**	**3.4**	**4.4**	**3.4**	**2.4**	**3.6**

Table 29 : Reason if Production Increased/ Declined (Multiple Response)

Name of Block	Increase/ Decreased	Command					
		Reasons 1	Nos.	Reasons 2	Nos.	Reasons 3	Nos.
Charkhari	Increase of Production	Proper Fertilizers Use	3	Use of HYV Seed	2	Timely Irrigation	1
	Declined	Irrigation Problem	9	Problem of wild animals	3	Poor Rain	2
Kabrai	Increase of Production	Timely Irrigation	4	Use of HYV Seed	3	Proper Fertilizers Use	2
	Declined	Irrigation Problem	5	Poor Rain	1	Shortage of Fertilizer	1
Panwari	Increase of Production	Timely Irrigation	6	Proper Fertilizers Use	1	Use of HYV Seed	1
	Declined	Irrigation Problem	5	Shortage of Fertilizer	3	Problem of wild animals	2

Name of Block	Increase/ Decreased	Non-Command					
		Reasons 1	Nos.	Reasons 2	Nos.	Reasons 3	Nos.
Charkhari	Increase of Production	Use of HYV Seed	5	Proper Fertilizers Use	3	Timely Irrigation	2
	Declined	Irrigation Problem	3	Poor Rain	2	Problem of wild animals	1
Kabrai	Increase of Production	Use of HYV Seed	4	Proper Fertilizers Use	2	Timely Irrigation	2
	Declined	Poor Rain	5	Shortage of Fertilizer	3	Irrigation Problem	1
Panwari	Increase of Production	Proper Fertilizers Use	4	Use of HYV Seed	4	Timely Irrigation	2

	Declined	Irrigation Problem	7	Problem of wild animals	3	Shortage of Fertilizer	1

Table 30 : Other crops or vegetable sown in between Rabi, Kharif and Zaid

Block Name	Command		Non-Command	
	Yes	No	Yes	No
Charkhari	0	42	0	41
Kabrai	0	43	0	43
Panwari	0	49	0	33
District Total	**0**	**134**	**0**	**117**

Table 31 : Command & Non-command wise total sown area & area sown in Rabi, Kharif

Block Name	Village Position	Total Sown area (Ha.)	Sown Area in Rabi (%)	Sown Area in Kharif (%)
Charkhari	Command	121.74	60.10	39.90
	Non Command	113.12	59.15	40.85
Total		**234.86**	**59.64**	**40.36**
Kabrai	Command	142.42	66.96	33.04
	Non Command	161.25	55.51	44.49
Total		**303.67**	**60.88**	**39.12**
Panwari	Command	143.22	54.57	45.43
	Non Command	150.48	54.25	45.75
Total		**293.7**	**54.41**	**45.59**
District	Command	407.38	60.55	39.45
	Non Command	424.85	56.03	43.97
Total		**832.23**	**58.24**	**41.76**

Table 32 : Total Sown Area and total Irrigated Land

Block Name	Command			Non-Command		
	Sown Area (Ha.)	Area Irrigated		Sown Area (Ha.)	Area Irrigated	
		Ha.	%		Ha.	%
Charkhari	121.7	30.24	24.8	113.1	34.82	30.8
Kabrai	142.4	76.82	53.9	161.3	30.2	18.7
Panwari	143.2	56.6	39.5	150.5	43.97	29.2
District Total	**407.4**	**163.7**	**39.4**	**424.9**	**109.0**	**26.2**

Table 33 : Area and Source of Irrigation (Multiple Response)

Block Name	Total	Command (Source of Irrigation)

	Irrigated land (Ha.)	Canal (%)	Reservoir/ Dam (%)	Private Tubewell/ Pumpset (%)	Govt. Tubewell (%)	Rainfed (%)	Pond/well & etc. (%)
Charkhari	30.24	13.36	0.00	80.29	0.00	7.54	7.54
Kabrai	76.82	92.91	2.60	40.71	0.00	4.27	4.27
Panwari	56.6	75.58	1.41	23.00	0.00	7.56	7.56
District Total	**163.7**	**72.22**	**1.71**	**41.90**	**0.00**	**3.23**	**3.23**

Block Name	Total Irrigated land (Ha.)	Non-Command (Source of Irrigation)					
		Canal (%)	Reservoir/ Dam (%)	Private Tubewell/ Pumpset (%)	Govt. Tubewell (%)	Rainfed (%)	Pond/well & etc. (%)
Charkhari	34.82	0.00	0.00	69.39	0.00	20.91	20.91
Kabrai	30.2	0.00	0.00	80.79	0.00	27.42	27.42
Panwari	43.97	0.00	0.00	16.33	0.00	21.11	21.11
District Total	**109.0**	**0.00**	**0.00**	**51.14**	**0.00**	**9.43**	**9.43**

Table 34 : Willingness to Pay Higher Water Tariff if Timely and adequate canal water is provided: (In %)

Block Name	Land holding Size	Yes (%)	No (%)	No Response (%)
Charkhari	Marginal	36.4	18.2	45.5
	Small	30.8	30.8	38.5
	Large	23.1	30.8	46.2
Total		**31.3**	**24.1**	**44.6**
Kabrai	Marginal	34.2	18.4	47.4
	Small	50.0	7.7	42.3
	Large	31.8	18.2	50.0
Total		**38.4**	**15.1**	**46.5**

Panwari	Marginal	38.9	19.4	41.7
	Small	42.9	33.3	23.8
	Large	40.0	24.0	36.0
Total		**40.2**	**24.4**	**35.4**
District Total (%)		**36.7**	**21.1**	**42.2**

Note: Non-command-Not applicable

Table 35 : Position of Irrigation through / Reservoir/ Dam/ Canal

Block Name	Crops Name	Command						
		No. of Respondent	Total No. Watering Required	Total No. of Watering done	Total No. of Timely Watering	Total No. of Late Watering	Water not Received from above Source for No. of Watering	Total No. of Watering through Tubewell
Charkhari	Wheat	43	43	36	16	18	9	9
	Jwar/Bajra	0	0	0	0	0	0	0
	Pulses	2	12	12	9	3	0	0
	Oil Seeds	0	0	0	0	0	0	0
Kabrai	Wheat	26	104	70	33	37	37	25
	Jwar/Bajra	0	0	0	0	0	0	0
	Pulses	12	12	12	10	2	1	1
	Oil Seeds	1	1	1	1	0	0	1
Panwari	Wheat	45	182	138	84	48	48	33
	Jwar/Bajra	0	0	0	0	0	0	0
	Pulses	24	27	24	22	2	0	0
	Oil Seeds	8	8	8	7	1	0	5
District	**Wheat**	**114**	**329**	**244**	**133**	**103**	**94**	**67**

Total	**Jwar/Bajra**	**0**	**0**	**0**	**0**	**0**	**0**	**0**
	Pulses	**38**	**51**	**48**	**41**	**7**	**1**	**1**
	Oil Seeds	**9**	**9**	**9**	**8**	**1**	**0**	**6**

Block Name	**Crops Name**	**Non-Command**						
		No. of Respondent	**Total No. Watering Required**	**Total No. of Watering done**	**Total No. of Timely Watering**	**Total No. of Late Watering**	**Water not Received from above Source for No. of Watering**	**Total No. of Watering through Tubewell**
Charkhari	Wheat	3	12	6	3	3	6	6
	Jwar/Bajra	0	0	0	0	0	0	0
	Pulses	0	0	0	0	0	0	0
	Oil Seeds	0	0	0	0	0	0	0
Kabrai	Wheat	0	0	0	0	0	0	0
	Jwar/Bajra	0	0	0	0	0	0	0
	Pulses	0	0	0	0	0	0	0
	Oil Seeds	0	0	0	0	0	0	0
Panwari	Wheat	0	0	0	0	0	0	0
	Jwar/Bajra	0	0	0	0	0	0	0
	Pulses	0	0	0	0	0	0	0
	Oil Seeds	0	0	0	0	0	0	0
District Total	**Wheat**	**3**	**12**	**6**	**3**	**3**	**6**	**6**
	Jwar/Bajra	**0**	**0**	**0**	**0**	**0**	**0**	**0**
	Pulses	**0**	**0**	**0**	**0**	**0**	**0**	**0**
	Oil Seeds	**0**	**0**	**0**	**0**	**0**	**0**	**0**

Table 36 : Landholding size class wise production of Crops, Cost and Income per Ha. (in Rs.)

Land Holding Size	Crops Name	Command								
		Productivity (Qtl/Ha)	Total price of crop Production (Av. per Ha.)	Price of Seeds (Av. per Ha.)	Irrigation cost (Av. per Ha.)		Wage of Labour (Av. per Ha.)	Average Cost of Fertilizer (per Ha.)	Other expense (per Ha.)	Income (per Ha.)
					By Canal	By Tubewel				
Marginal	Wheat	21.5	20845	2630	144	3989	1934	2662	3534	5952
	Jwar/ Bajra	7.2	5595	632	0	0	1181	500	2389	894
	Pulses	7.1	19512	2497	128	1800	1971	893	3266	8957
	Oil seeds	5.5	15250	1500	0	0	2600	1300	2500	7350
Small	Wheat	24.4	23784	2767	128	3677	2565	2735	3448	8463
	Jwar/ Bajra	7.2	5919	672	0	0	1523	493	2104	1126
	Pulses	7.1	20593	2642	128	2000	2215	1282	3265	9060
	Oil seeds	3.0	15000	2000	0	0	3000	1800	2000	6200
Large	Wheat	23.9	23461	2718	128	3714	2655	2853	3585	7808
	Jwar/ Bajra	7.3	6220	783	0	0	1721	500	2025	1190
	Pulses	7.3	20421	2541	128	1610	2294	1207	3196	9445
	Oil seeds	6.0	20000	800	0	0	1700	1500	2800	13200
District (Average)	**Wheat**	**23.3**	**22697**	**2705**	**133**	**3793**	**2385**	**2750**	**3522**	**7408**
	Jwar/ Bajra	**7.2**	**5911**	**696**	**0**	**0**	**1475**	**498**	**2173**	**1070**
	Pulses	**7.2**	**20175**	**2560**	**128**	**1803**	**2160**	**1127**	**3243**	**9154**
	Oil seeds	**4.8**	**16750**	**1433**	**0**	**0**	**2433**	**1533**	**2433**	**8917**

Land Holding Size	Crops Name	Non-Command							
		Productivity (Qtl/Ha)	Total price of crop	Price of Seeds	Irrigation cost (Av. per Ha.)	Wage of	Average Cost of	Other expense	Income (per

			Production (Av. per Ha.)	(Av. per Ha.)	By Canal	By Tubewel	Labour (Av. per Ha.)	Fertilizer (per Ha.)	(per Ha.)	Ha.)
Marginal	Wheat	20.9	20326	2422	0	3607	2498	2401	3006	6392
	Jwar/ Bajra	7.0	5738	533	0	0	1299	533	1946	1427
	Pulses	7.3	21435	1983	0	1650	2743	1233	2696	11131
	Oil seeds	4.5	13250	875	0	0	2075	1325	1550	7425
Small	Wheat	19.2	19163	2547	0	3497	2505	2519	3560	4536
	Jwar/ Bajra	6.7	5130	437	0	0	1209	500	1812	1172
	Pulses	6.7	16318	2395	0	1918	2164	1083	3486	5271
	Oil seeds	0.0	0	0	0	0	0	0	0	0
Large	Wheat	19.4	19242	2515	0	4246	2644	2603	3245	3989
	Jwar/ Bajra	6.7	5419	502	0	0	1533	544	2019	820
	Pulses	6.5	18045	2236	0	1782	2486	1571	3055	6915
	Oil seeds	0.0	0	0	0	0	0	0	0	0
District (Average)	**Wheat**	**19.8**	**19577**	**2495**	**0**	**3783**	**2549**	**2508**	**3270**	**4972**
	Jwar/ Bajra	**6.8**	**5429**	**491**	**0**	**0**	**1347**	**526**	**1926**	**1140**
	Pulses	**6.8**	**18599**	**2205**	**0**	**1783**	**2464**	**1296**	**3079**	**7772**
	Oil seeds	**4.5**	**13250**	**875**	**0**	**0**	**2075**	**1325**	**1550**	**7425**

Table : 37 Problems in Marketing of Crops Produce: (Multiple Response)

Block Name	Produce Sold At	Command (Problems in Marketing)							
		Transport	Storage	Low Price	To Money lender for Repayment of loan	Long distance of Mandi	No Procurement Centre	Exploitation by Middle Men	Total
Charkhari	1. Procurement Centre	0	0	0	0	0	0	0	0
	2. Mandi	2	2	10	0	16	11	5	46
	3. Wholeseller/ Middle Man	1	0	9	0	2	2	0	14
	4. Local Market	6	1	22	3	4	4	3	43
	5.Other	0	0	0	0	0	0	0	0
Kabrai	1. Procurement Centre	0	0	0	0	0	0	0	0
	2. Mandi	3	0	6	2	9	10	2	32
	3. Wholeseller/ Middle Man	1	1	4	2	0	4	0	12
	4. Local Market	1	2	14	2	2	3	1	25
	5.Other	0	0	0	0	0	0	0	0
Panwari	1. Procurement Centre	1	0	0	0	0	0	1	2
	2. Mandi	9	3	20	2	8	2	9	53
	3. Wholeseller/ Middle Man	1	1	8	0	0	3	3	16
	4. Local Market	3	2	24	2	2	8	9	50
	5.Other	0	0	0	0	0	0	0	0
District Total	**1. Procurement Centre**	**1**	**0**	**0**	**0**	**0**	**0**	**1**	**2**
	2. Mandi	**14**	**5**	**36**	**4**	**33**	**23**	**16**	**131**
	3. Wholeseller/ Middle Man	**3**	**2**	**21**	**2**	**2**	**9**	**3**	**42**
	4. Local Market	**10**	**5**	**60**	**7**	**8**	**15**	**13**	**118**
	5.Other	**0**	**0**	**0**	**0**	**0**	**0**	**0**	**0**

Block Name	Produce Sold At	Command (Problems in Marketing)							
		Transport	Storage	Low Price	To Money lender for Repayment of loan	Long distance of Mandi	No Procurement Centre	Exploitation by Middle Men	Total
Charkhari	1. Procurement Centre	0	0	0	0	0	0	0	0
	2. Mandi	1	1	7	0	7	3	2	21
	3. Wholeseller/ Middle Man	1	0	2	0	1	1	0	5
	4. Local Market	4	1	12	2	3	2	3	27
	5.Other	0	0	0	0	0	0	0	0
Kabrai	1. Procurement Centre	0	0	0	0	0	0	0	0
	2. Mandi	2	0	4	1	5	7	1	20
	3. Wholeseller/ Middle Man	0	1	3	2	0	2	0	8
	4. Local Market	1	1	9	1	1	2	1	16
	5.Other	0	0	0	0	0	0	0	0
Panwari	1. Procurement Centre	0	0	0	0	0	0	1	1
	2. Mandi	7	2	8	2	2	7	2	30
	3. Wholeseller/ Middle Man	1	1	8	0	0	3	3	16
	4. Local Market	2	1	7	1	1	4	3	19
	5.Other	0	0	0	0	0	0	0	0
District Total	**1. Procurement Centre**	**1**	**0**	**0**	**1**	**0**	**0**	**0**	**2**
	2. Mandi	**3**	**0**	**15**	**8**	**9**	**17**	**21**	**73**
	3. Wholeseller/ Middle Man	**0**	**1**	**12**	**1**	**8**	**1**	**8**	**31**
	4. Local Market	**9**	**7**	**39**	**15**	**10**	**12**	**14**	**106**
	5.Other	**2**	**0**	**7**	**1**	**0**	**0**	**1**	**11**

Table 38 : Impact of Canal/Dam/Reservoir on Productivity of Crops: (Multiple Response)

Block Name	Impact	No. of Farmers									
		Command					Non-Command				
		Nos. of Respondent	%	No Response	%	Total	Nos. of Respondent	%	No Response	%	Total
Charkhari	1. Productivity Improved	2	0.00	9	81.82	11	1	0.00	7	87.50	8
	2. New Crops	0	0.00	7	100.00	7	0	0.00	4	100.00	4
	3. Better Quality Produce	0	0.00	6	100.00	6	1	25.00	3	75.00	4
	4. No Sufficient Impact	1	7.69	12	92.31	13	3	17.65	14	82.35	17
Kabrai	1. Productivity Improved	0	0.00	18	100.00	18	0	0.00	11	100.00	11
	2. New Crops	0	0.00	9	100.00	9	0	0.00	5	100.00	5
	3. Better Quality Produce	0	0.00	10	100.00	10	0	0.00	5	100.00	5
	4. No Sufficient Impact	5	18.52	22	81.48	27	3	25.00	9	75.00	12
Panwari	1. Productivity Improved	6	30.00	14	70.00	20	2	22.22	7	77.78	9
	2. New Crops	0	0.00	6	100.00	6	0	0.00	3	100.00	3
	3. Better Quality Produce	0	0.00	22	100.00	22	0	0.00	14	100.00	14
	4. No Sufficient Impact	5	26.32	14	73.68	19	3	15.79	16	84.21	19
District Total	**1. Productivity Improved**	**8**	**16.33**	**41**	**83.67**	**49**	**3**	**10.71**	**25**	**89.29**	**28**
	2. New Crops	**0**	**0.00**	**22**	**100.00**	**22**	**0**	**0.00**	**12**	**100.00**	**12**
	3. Better Quality Produce	**0**	**0.00**	**38**	**100.00**	**38**	**1**	**4.35**	**22**	**95.65**	**23**
	4. No Sufficient Impact	**11**	**18.64**	**48**	**81.36**	**59**	**9**	**18.75**	**39**	**81.25**	**48**

Table 39: Average Use of Fertilizer and Pesticide Per Hectare

Block Name	Fertilizer/Pesticide	Average (Kg/Lit per Ha.	
		Command	Non-Command

Charkhari	1. Chemical Fertilizer	231.6	229.00
	2. Bio-Fertilizer	104.4	101.60
	3. Chemical Pesticide	0.0	0.00
	4. Bio-Pesticide	0.0	0.00
Kabrai	1. Chemical Fertilizer	236.8	225.32
	2. Bio-Fertilizer	34.5	0.00
	3. Chemical Pesticide	0.0	0.00
	4. Bio-Pesticide	0.0	0.00
Panwari	1. Chemical Fertilizer	248.0	239.39
	2. Bio-Fertilizer	91.0	0.00
	3. Chemical Pesticide	0.0	0.00
	4. Bio-Pesticide	0.0	0.00
District Total	**1. Chemical Fertilizer**	**238.8**	**231.24**
	2. Bio-Fertilizer	**76.6**	**33.87**
	3. Chemical Pesticide	**0.0**	**0.00**
	4. Bio-Pesticide	**0.0**	**0.00**

Table 40 : Major Problems Related to Agriculture and Irrigation and Reasons: (Multiple Response)

Block Name	Command					
	Problems in Agriculture	**Nos.**	**Probable Reasons**	**Problems in Irrigation**	**Nos.**	**Probable Reasons**
Charkhari	1- Fertilizer Problem	32	Lack of HYV Seeds	1-Water Level is Deep	29	Lack of Rain
	2- Seeds Quality	30	Shortage of Fertilizer	2-Electricity	27	Power Failures
	3- Wild Animals & Termite	29	Crop Waste	3- Water Supply	24	Untimely Water Supply
	4- Agri implement	22	Required agri implement	4- Irrigation Equipments	19	Lack of Irrigation Equipment
	5- Low Productivity	26	Lack of new Agri Technology	5- Irrigation Cost	24	Costly, due to Tubewell use.
Kabrai	1- Fertilizer Problem	28	Lack of HYV Seeds	1-Water Level is Deep	26	Lack of Rain

Block Name	Command					
	Problems in Agriculture	**Nos.**	**Probable Reasons**	**Problems in Irrigation**	**Nos.**	**Probable Reasons**
	2- Seeds Quality	21	Shortage of Fertilizer	2-Electricity	22	Power Failures
	3- Wild Animals & Termite	30	Crop Waste	3- Water Supply	29	Untimely Water Supply
	4- Agri implement	21	Required agri implement	4- Irrigation Equipments	20	Lack of Irrigation Equipment
	5- Low Productivity	15	Lack of new Agri Technology	5- Irrigation Cost	12	Costly, due to Tubewell use.
Panwari	1- Fertilizer Problem	51	Lack of HYV Seeds	1-Water Level is Deep	44	Lack of Rain
	2- Seeds Quality	33	Shortage of Fertilizer	2-Electricity	31	Power Failures
	3- Wild Animals & Termite	29	Crop Waste	3- Water Supply	26	Untimely Water Supply
	4- Agri implement	27	Required agri implement	4- Irrigation Equipments	24	Lack of Irrigation Equipment
	5- Low Productivity	16	Lack of new Agri Technology	5- Irrigation Cost	15	Costly, due to Tubewell use.
District Total	**1- Fertilizer Problem**	**139**	**Lack of HYV Seeds**	**1-Water Level is Deep**	**122**	**Lack of Rain**
	2- Seeds Quality	**78**	**Shortage of Fertilizer**	**2-Electricity**	**103**	**Power Failures**
	3- Wild Animals & Termite	**97**	**Crop Waste**	**3- Water Supply**	**96**	**Untimely Water Supply**
	4- Agri implement	**99**	**Required agri implement**	**4- Irrigation Equipments**	**86**	**Lack of Irrigation Equipment**
	5- Low Productivity	**29**	**Lack of new Agri Technology**	**5- Irrigation Cost**	**45**	**Costly, due to Tubewell use.**

Block Name	Non- Command					
	Problems in Agriculture	**Nos.**	**Probable Reasons**	**Problems in Irrigation**	**Nos.**	**Probable Reasons**
Charkhari	1- Fertilizer Problem	30	Lack of HYV Seeds	1-Water Level is Deep	24	Lack of Rain
	2- Seeds Quality	29	Shortage of Fertilizer	2-Electricity	26	Power Failures
	3- Wild Animals & Termite	34	Crop Waste	3- Water Supply	30	Untimely Water Supply
	4- Agri implement	27	Required agri implement	4- Irrigation Equipments	25	Lack of Irrigation Equipment
	5- Low Productivity	31	Lack of new Agri	5- Irrigation Cost	22	Costly, due to Tubewell use.

Block Name	Command					
	Problems in Agriculture	**Nos.**	**Probable Reasons**	**Problems in Irrigation**	**Nos.**	**Probable Reasons**
			Technology			
Kabrai	1- Fertilizer Problem	41	Lack of HYV Seeds	1-Water Level is Deep	42	Lack of Rain
	2- Seeds Quality	39	Shortage of Fertilizer	2-Electricity	37	Power Failures
	3- Wild Animals & Termite	32	Crop Waste	3- Water Supply	30	Untimely Water Supply
	4- Agri implement	29	Required agri implement	4- Irrigation Equipments	29	Lack of Irrigation Equipment
	5- Low Productivity	18	Lack of new Agri Technology	5- Irrigation Cost	16	Costly, due to Tubewell use.
Panwari	1- Fertilizer Problem	35	Lack of HYV Seeds	1-Water Level is Deep	32	Lack of Rain
	2- Seeds Quality	32	Shortage of Fertilizer	2-Electricity	29	Power Failures
	3- Wild Animals & Termite	26	Crop Waste	3- Water Supply	24	Untimely Water Supply
	4- Agri implement	24	Required agri implement	4- Irrigation Equipments	22	Lack of Irrigation Equipment
	5- Low Productivity	17	Lack of new Agri Technology	5- Irrigation Cost	14	Costly, due to Tubewell use.
District Total	**1- Fertilizer Problem**	**139**	**Lack of HYV Seeds**	**1-Water Level is Deep**	**122**	**Lack of Rain**
	2- Seeds Quality	**78**	**Shortage of Fertilizer**	**2-Electricity**	**103**	**Power Failures**
	3- Wild Animals & Termite	**97**	**Crop Waste**	**3- Water Supply**	**96**	**Untimely Water Supply**
	4- Agri implement	**99**	**Required agri implement**	**4- Irrigation Equipments**	**86**	**Lack of Irrigation Equipment**
	5- Low Productivity	**29**	**Lack of new Agri Technology**	**5- Irrigation Cost**	**45**	**Costly, due to Tubewell use.**

Table 41 : Discuss Among Farmers about Getting Canal Water

Block Name	Yes	%	No	%	Total
Charkhari	1	1.11	89	98.89	90
Kabrai	1	1.14	87	98.86	88
Panwari	2	2.30	85	97.70	87
District Total	**4**	**1.33**	**261**	**87.00**	**265**

Table 42: Any Arrangement for Distribution of Canal Water

Block Name	Yes	%	No	%	Total
Charkhari	0	0.00	90	100.00	90
Kabrai	1	1.14	87	98.86	88
Panwari	0	0.00	87	100.00	87
District Total	**1**	**0.33**	**264**	**88.00**	**265**

Table 43: Any Farmers Participation in Irrigation recording of Canal Water

Block Name	Yes	%	No	%	Total
Charkhari	0	0.00	90	100.00	90
Kabrai	1	1.14	87	98.86	88
Panwari	0	0.00	87	100.00	87
District Total	**1**	**0.33**	**264**	**88.00**	**265**

Q. No. 25.4 to 25.8 Respondents had no Knowledge (Table 44, 45, 46 47 & 48)

Table 49 : Whether Canal is Repaired Annually or Season-wise.

Block Name	Annually or Seasonwise (No.)				
	Yes	%	No	%	Total
Charkhari	0	0.00	90	100.00	90
Kabrai	0	0.00	88	100.00	88
Panwari	0	0.00	87	100.00	87
District Total	**0**	**0.00**	**265**	**88.33**	**265**

Q. No. 25.10 to 25.11 Respondents had no Knowledge (Table 50 & 51)

Table 50 : Five Imposed on farmers for illegal use of Canal water:

Block Name	Annually or Seasonwise (No.)

	Yes	%	No	%	Total
Charkhari	0	0.00	90	100.00	90
Kabrai	0	0.00	88	100.00	88
Panwari	0	0.00	87	100.00	87
District Total	**0**	**0.00**	**265**	**88.33**	**265**

Table 51 : Criminal Cases Filed for canal crime and number of cases:

Block Name	Annually or Seasonwise (No.)				
	Yes	%	No	%	Total
Charkhari	0	0.00	90	100.00	90
Kabrai	0	0.00	88	100.00	88
Panwari	0	0.00	87	100.00	87
District Total	**0**	**0.00**	**265**	**88.33**	**265**

Command Non Command Not Applied

Table 52 : Working of NGOs in the Area and Families Benefitted

Block Name	NGO's working in the Area	Nos. of Responses			
		Command		Non-Command	
		(No.)	(%)	(No.)	(%)
Charkhari	Yes	0	0.0	0	0.0
	NO	50	100.0	50	100.0
	Total	**50**	**100.0**	**50**	**100.0**
Kabrai	Yes	1	2.0	1	2.0
	NO	49	98.0	49	98.0
	Total	**50**	**100.0**	**50**	**100.0**
Panwari	Yes	2	3.3	0	0.0
	NO	58	96.7	40	100.0
	Total	**60**	**100.0**	**40**	**100.0**
District Total	Yes	3	1.9	1	0.7
	NO	157	98.1	139	99.3
	Total	**160**	**100.0**	**140**	**100.0**

Families Benefitted for working of NGOs.

Block Name	Families Benefitted							
	Command				Non-Command			
	Yes	(%)	No	(%)	Yes	(%)	No	(%)
Charkhari	0	0.0	0	0.0	0	0.0	0	0.0
Kabrai	1	100.0	0	0.0	0	0.0	1	100.0
Panwari	1	50.0	1	50.0	0	0.0	0	0.0
District Total	**2**	**100.0**	**1**	**0.0**	**0**	**0.0**	**1**	**100.0**

Table 53 : Self Helf Groups working in the Area and their objectives

Block Name	YES/No	Command	Non-Command

		No.	%	No.	%
Charkhari	Yes	0	0.00	0	0.00
	No	50	100.00	50	100.00
	Total	**50**	**100.00**	**50**	**100.00**
Kabrai	Yes	3	6.00	2	4.00
	No	47	94.00	48	96.00
	Total	**50**	**100.00**	**50**	**100.00**
Panwari	Yes	3	5.00	1	2.50
	No	57	95.00	39	97.50
	Total	**60**	**100.00**	**40**	**100.00**
Total	Yes	6	3.75	3	2.14
	No	154	96.25	137	97.86
	Total	**160**	**123.08**	**140**	**82.35**

If Yes, Objectives

Block Name	If Yes	Objectives	No. of Responses	
			Command	Non-Command
Charkhari	4	Improvement in Animal Husbandry	1	0
		Help in Small Business	0	1
		Improve Agriculture	1	1
		Promote Education	0	0
		Develop Cottage Industry	0	0
Kabrai	2	Improvement in Animal Husbandry	0	0
		Help in Small Business	1	0
		Improve Agriculture	0	1
		Promote Education	0	0
		Develop Cottage Industry	0	0
Panwari	3	Improvement in Animal Husbandry	1	0

Block Name	If Yes	Objectives	No. of Responses	
			Command	Non-Command
		Help in Small Business	1	0
		Improve Agriculture	1	0
		Promote Education	0	0
		Develop Cottage Industry	0	0
Total	**9**	**Improvement in Animal Husbandry**	**2**	**0**
		Help in Small Business	**2**	**1**
		Improve Agriculture	**2**	**2**
		Promote Education	**0**	**0**
		Develop Cottage Industry	**0**	**0**

Table 54: Family Members Associated with Self Helf Group and Whether Benefitted

Block Name	Family Benefitted from SHG											
	Command						Non- Command					
	Members Associated		Yes (No.)	Yes (%)	No (No.)	No (%)	Members Associated		Yes (No.)	Yes (%)	No (No.)	No (%)
Charkhari	Yes	0	1	100.0	0	0.0	Yes	0	0	0.00	0	0.00
	No	50					No	50				
Kabrai	Yes	1	0	0.0	1	100.0	Yes	1	0	0.00	1	100.00
	No	49					No	49				
Panwari	Yes	0	0	0.0	0	0.0	Yes	0	0	0.00	0	0.00
	No	60					No	40				
Total	**Yes**	**1**	**1**	**100.0**	**1**	**100.0**	**Yes**	**1**	**0**	**0.00**	**1**	**0.00**
	No	**159**					**No**	**139**				

Table 55 : Kind of Benefitted Family Received from SHG

Block Name	Benefits	Command		Non-Command	
		(No.)	(%)	(No.)	(%)

Charkhari	1	0	0	0	0
	2	0	0	0	0
	3	0	0	0	0
	4	0	0	0	0
Kabrai	1	0	0	0	0
	2	0	0	0	0
	3	0	0	0	0
	4	0	0	0	0
Panwari	1	0	0	0	0
	2	0	0	0	0
	3	0	0	0	0
	4	0	0	0	0

Table 56: Maintain contacts with ID Officials and their Designation

Block Name	Yes/NO	(No.)	(%)	Designation	No.	Designation	No.
Command							
Charkhari	Yes	0	0.0	--	--	--	--
	No	50	100.0	--	--	--	--
Kabrai	Yes	5	10.0	Seenchpal	5	--	--
	No	45	90.0	--	--	--	--
Panwari	Yes	11	22.0	Seenchpal	7	JE	4
	No	49	98.0	--	--	--	--
District Total	**Yes**	**16**	**10.0**	**Seenchpal**	**12**	**JE**	**4**
	No	**144**	**90.0**	**--**	**--**	**--**	**--**
Non-Command							
Charkhari	Yes	0	0.0	--	--	--	--
	No	50	125.0	--	--	--	--
Kabrai	Yes	2	4.0	Seenchpal	2	--	--
	No	48	96.0	--	--	--	--
Panwari	Yes	1	2.0	Seenchpal	4	JE	1

	No	39	78.0	--	--	--	--
District Total	**Yes**	**3**	**2.1**	**Seenchpal**	**6**	**JE**	**1**
	No	**137**	**97.9**	**--**	**--**	**--**	**--**

Table 57: Work for which contact ID Officials and Whether you feel satisfied with his behaviour.

Block Name	Nature of Work	Satisfaction			
		Yes	Partially	No	Total
Command					
Charkhari	Irrigation delayed	1	0	1	2
	Insufficient Water Supply	0	0	0	0
Kabrai	Irrigation delayed	1	1	1	3
	Insufficient Water Supply	1	0	1	2
Panwari	Irrigation delayed	1	1	0	2
	Insufficient Water Supply	1	0	1	2
District Total	**Irrigation delayed**	**3**	**2**	**2**	**7**
	Insufficient Water Supply	**2**	**0**	**2**	**4**
Non-Command					
Charkhari	Irrigation delayed	1	0	1	2
	Insufficient Water Supply	0	0	1	1
Kabrai	Irrigation delayed	1	1	0	2
	Insufficient Water Supply	1	0	0	1
Panwari	Irrigation delayed	1	0	1	2
	Insufficient Water Supply	0	0	1	1
District Total	**Irrigation delayed**	**3**	**1**	**2**	**6**
	Insufficient Water Supply	**1**	**0**	**2**	**3**

Table 58: Place where Garbage is thrown and Its effect: (Multiple Response)

Block Name	Place of Dump	Command (Effect of household waste thrown:)

		Command						Non-Command					
		More Mosquitoes/Flies	**Dirty Environment**	**Bad Smell**	**Prevallence of Malaria**	**Prevalance of Diarrhea**	**Total**	**More Mosquitoes/Flies**	**Dirty Environment**	**Bad Smell**	**Prevallence of Malaria**	**Prevalance of Diarrhea**	**Total**
Charkhari	Near home	2	1	5	3	1	12	4	8	3	1	0	16
	On Dump Site	10	8	16	12	2	48	10	14	12	0	0	36
	On Pond	0	0	1	1	0	2	0	0	0	0	0	0
	On Water Logged Place	1	2	1	0	3	7	2	3	1	0	0	6
	In the Field	10	8	9	8	0	35	14	15	8	1	1	39
Kabrai	Near home	9	5	3	1	1	19	9	8	4	2	1	24
	On Dump Site	11	14	13	4	0	42	7	5	3	1	0	16
	On Pond	1	0	0	1	1	3	0	1	0	0	0	1
	On Water Logged Place	1	0	0	1	0	2	0	0	0	0	0	0
	In the Field	2	3	1	4	2	12	14	15	8	2	0	39
Panwari	Near home	8	12	15	2	0	37	6	5	7	4	0	22
	On Dump Site	22	17	14	0	1	54	8	2	4	1	0	15
	On Pond	1	1	2	0	0	4	0	0	0	0	0	0
	On Water Logged Place	0	0	0	0	0	0	0	0	0	0	0	0
	In the Field	14	15	5	0	0	34	12	15	8	0	0	35
District Total	**Near home**	**19**	**18**	**23**	**6**	**2**	**68**	**19**	**21**	**14**	**7**	**1**	**62**
	On Dump Site	**43**	**39**	**43**	**16**	**3**	**144**	**25**	**21**	**19**	**2**	**0**	**67**
	Pond	**2**	**1**	**3**	**2**	**1**	**9**	**0**	**1**	**0**	**0**	**0**	**1**
	On Water Logged Place	**2**	**2**	**1**	**1**	**3**	**9**	**2**	**3**	**1**	**0**	**0**	**6**
	In the Field	**26**	**26**	**15**	**12**	**2**	**81**	**40**	**45**	**24**	**3**	**1**	**113**

Table 59: Whether Garbage is used in Preparing Fertilizer?

Block Name	Response			
	Command		Non-Command	
	Yes	No	Yes	No
Charkhari	9	41	6	44
Kabrai	14	36	9	41
Panwari	18	42	15	25
District Total	**41**	**119**	**30**	**110**

Table 60: Family's Monthly Expenses on Medical Treatment & Expenses on Treatment of Women

Block Name	No. of HHs	Av. Monthly Expneses on Family (Rs.)	No. of HHs.	Av. Monthly Expences on Women (Rs.)
Command				
Charkhari	50	443	60	244
Kabrai	50	472	60	203
Panwari	60	402	50	214
Total	**160**	**439**	**170**	**220**
Non-Command				
Charkhari	50	382	40	231
Kabrai	50	312	40	196
Panwari	40	372	50	209
Total	**140**	**355**	**130**	**212**
District Total	**300**	**397**	**300**	**216**

Table 61: Total Number of Family Members and Number of Members Suffered from Certain Diseases in Last Two Years.

Block Name	Family Members	Number	Number of Members who suffered from certain diseases		Family Members	Number	Number of Members who suffered from certain diseases	
			Number	%			Number	%
	Command				Non-Command			
Charkhari	Male	179	43	24.02	Male	165	14	8.48
	Female	158	37	23.42	Female	149	27	18.12

	Total	**337**	**80**	**23.74**	**Total**	**314**	**41**	**13.06**
Kabrai	Male	166	29	17.47	Male	159	12	7.55
	Female	157	25	15.92	Female	147	19	12.93
	Total	**323**	**54**	**16.72**	**Total**	**306**	**31**	**10.13**
Panwari	Male	188	27	14.36	Male	180	14	7.78
	Female	171	30	17.54	Female	153	22	14.38
	Total	**359**	**57**	15.88	**Total**	**333**	**36**	10.81
District Total	Male	533	99	18.57	Male	504	40	7.94
	Female	486	92	18.93	Female	449	68	15.14
	Total	**1019**	**191**	**18.74**	**Total**	**953**	**108**	**11.33**

Table 62 : Disease-wise Number of Family Members who suffered (Multiple Responses)

Command	**Command**										**Non-Command**								
Desease	**Block Name**	**Number of Members who suffered from certain diseases**		**Family Members Affected by this**		**% of those who suffered**		**Treatment place**		**Distance of Place of treatment (In KM.)**	**Number of Members who suffered from certain diseases**		**Family Members Affected by this**		**% of those who suffered**		**Treatment place**		**Distance of Place of treatment (In KM.)**
		Male	**Female**	**Male**	**Female**	**Male**	**Female**	**Govt. Hospital**	**Pvt. Physician**		**Male**	**Female**	**Male**	**Female**	**Male**	**Female**	**Govt. Hospital**	**Pvt. Physician**	
Typhoid	Charkhari	43	37	9	6	20.93	16.22	6	3	7	14	27	3	9	21.43	33.33	8	22	9
	Kabrai	29	25	2	1	6.90	4.00	5	3	10	12	19	5	7	41.67	36.84	11	5	9
	Panwari	27	30	4	2	14.81	6.67	7	2	8	14	22	2	2	14.29	9.09	2	6	9
	District Total	**99**	**92**	**15**	**9**	**15.15**	**9.78**	**18**	**8**	**11**	**40**	**68**	**10**	**18**	**25.00**	**26.47**	**21**	**33**	**9**
Cholera/ Diarrhoea	Charkhari	43	37	3	5	6.98	13.51	5	3	9	14	27	1	4	7.14	14.81	3	3	17

Command	Command										Non-Command								
Desease	Block Name	Number of Members who suffered from certain diseases		Family Members Affected by this		% of those who suffered		Treatment place		Distance of Place of treatment (In KM.)	Number of Members who suffered from certain diseases		Family Members Affected by this		% of those who suffered		Treatment place		Distance of Place of treatment (In KM.)
		Male	Female	Male	Female	Male	Female	Govt. Hospital	Pvt. Physician		Male	Female	Male	Female	Male	Female	Govt. Hospital	Pvt. Physician	
	Kabrai	29	25	3	2	10.34	8.00	3	1	11	12	19	1	2	8.33	10.53	2	1	13
	Panwari	27	30	2	3	7.41	10.00	7	2	8	14	22	1	7	7.14	31.82	6	9	7
	District Total	**99**	**92**	**8**	**10**	**8.08**	**10.87**	**15**	**6**	**12**	**40**	**68**	**3**	**13**	**7.50**	**19.12**	**11**	**13**	**12**
Dysentery	Charkhari	43	37	2	2	4.65	5.41	2	2	11	14	27	1	0	7.14	0.00	1	2	13
	Kabrai	29	25	3	1	10.34	4.00	4	1	10	12	19	0	0	0.00	0.00	5	2	11
	Panwari	27	30	1	2	3.70	6.67	5	3	14	14	22	1	0	7.14	0.00	2	3	11
	District Total	**99**	**92**	**6**	**5**	**6.06**	**5.43**	**11**	**6**	**12**	**40**	**68**	**2**	**0**	**5.00**	**0.00**	**8**	**7**	**12**
Hepatitis	Charkhari	43	37	0	1	0.00	2.70	1	1	9	14	27	0	0	0.00	0.00	1	1	20
	Kabrai	29	25	0	0	0.00	0.00	0	0	0	12	19	0	0	0.00	0.00	0	0	0
	Panwari	27	30	0	1	0.00	3.33	0	1	7	14	22	0	1	0.00	4.55	0	1	10
	District Total	**99**	**92**	**0**	**2**	**0.00**	**2.17**	**1**	**2**	**15**	**40**	**68**	**0**	**1**	**0.00**	**1.47**	**1**	**2**	**15**
Polio	Charkhari	43	37	0	0	0.00	0.00	0	0	0	14	27	0	0	0.00	0.00	0	0	0
	Kabrai	29	25	0	0	0.00	0.00	0	0	0	12	19	0	0	0.00	0.00	0	0	0
	Panwari	27	30	0	0	0.00	0.00	0	0	0	14	22	0	0	0.00	0.00	0	0	0
	District Total	**99**	**92**	**0**	**0**	**0.00**	**0.00**	**0**	**0**	**0**	**40**	**68**	**0**	**0**	**0.00**	**0.00**	**0**	**0**	**0**
Jaundice	Charkhari	43	37	8	7	18.60	18.92	1	1	12	14	27	1	4	7.14	14.81	2	4	14
	Kabrai	29	25	6	5	20.69	20.00	2	1	8	12	19	0	1	0.00	5.26	2	1	9
	Panwari	27	30	7	4	25.93	13.33	1	2	10	14	22	2	1	14.29	4.55	1	3	16
	District Total	**99**	**92**	**21**	**16**	**21.21**	**17.39**	**4**	**4**	**11**	**40**	**68**	**3**	**6**	**7.50**	**8.82**	**5**	**8**	**13**
Filaria	Charkhari	43	37	0	1	0.00	2.70	1	0	12	14	27	0	1	0.00	3.70	1	0	50

Command	Command										Non-Command								
Desease	Block Name	Number of Members who suffered from certain diseases		Family Members Affected by this		% of those who suffered		Treatment place		Distance of Place of treatment (In KM.)	Number of Members who suffered from certain diseases		Family Members Affected by this		% of those who suffered		Treatment place		Distance of Place of treatment (In KM.)
		Male	Female	Male	Female	Male	Female	Govt. Hospital	Pvt. Physician		Male	Female	Male	Female	Male	Female	Govt. Hospital	Pvt. Physician	
	Kabrai	29	25	0	0	0.00	0.00	0	0	0	12	19	0	0	0.00	0.00	0	0	0
	Panwari	27	30	0	0	0.00	0.00	0	0	0	14	22	0	0	0.00	0.00	0	0	0
	District Total	**99**	**92**	**0**	**1**	**0.00**	**1.09**	**1**	**0**	**15**	**40**	**68**	**0**	**1**	**0.00**	**1.47**	**1**	**0**	**50**
Malaria	Charkhari	43	37	8	7	18.60	18.92	4	3	12	14	27	4	3	28.57	11.11	1	3	12
	Kabrai	29	25	6	10	20.69	40.00	8	6	7	12	19	5	5	41.67	26.32	16	15	7
	Panwari	27	30	6	9	22.22	30.00	6	5	11	14	22	4	7	28.57	31.82	18	17	11
	District Total	**99**	**92**	**20**	**26**	**20.20**	**28.26**	**18**	**14**	**10**	**40**	**68**	**13**	**15**	**32.50**	**22.06**	**35**	**35**	**10**
Dengu	Charkhari	43	37	1	1	2.33	2.70	5	1	19	14	27	0	1	0.00	3.70	0	1	30
	Kabrai	29	25	2	0	6.90	0.00	4	2	9	12	19	0	1	0.00	5.26	0	6	8
	Panwari	27	30	0	3	0.00	10.00	4	3	8	14	22	0	2	0.00	9.09	4	9	8
	District Total	**99**	**92**	**3**	**4**	**3.03**	**4.35**	**13**	**6**	**15**	**40**	**68**	**0**	**4**	**0.00**	**5.88**	**4**	**16**	**15**
Japanese encephalitis	Charkhari	43	37	0	0	0.00	0.00	0	0	0	14	27	0	0	0.00	0.00	0	0	0
	Kabrai	29	25	0	0	0.00	0.00	0	0	0	12	19	0	0	0.00	0.00	0	0	0
	Panwari	27	30	0	0	0.00	0.00	0	0	0	14	22	0	0	0.00	0.00	0	0	0
	District Total	**99**	**92**	**0**	**0**	**0.00**	**0.00**	**0**	**0**	0	**40**	**68**	**0**	**0**	**0.00**	**0.00**	**0**	**0**	0
Flourisis	Charkhari	43	37	1	0	2.33	0.00	1	1	24	14	27	1	1	7.14	3.70	1	1	28
	Kabrai	29	25	0	0	0.00	0.00	0	0	0	12	19	0	0	0.00	0.00	0	0	0
	Panwari	27	30	0	0	0.00	0.00	0	0	0	14	22	0	0	0.00	0.00	0	0	0
	District Total	**99**	**92**	**1**	**0**	**1.01**	**0.00**	**1**	**1**	**26**	**40**	**68**	**1**	**1**	**2.50**	**1.47**	**1**	**1**	**28**
Leprosy	Charkhari	43	37	0	0	0.00	0.00	0	0	0	14	27	0	0	0.00	0.00	0	0	0

Command	Command											Non-Command								
Desease	**Block Name**	**Number of Members who suffered from certain diseases**		**Family Members Affected by this**		**% of those who suffered**		**Treatment place**		**Distance of Place of treatment (In KM.)**	**Number of Members who suffered from certain diseases**		**Family Members Affected by this**		**% of those who suffered**		**Treatment place**		**Distance of Place of treatment (In KM.)**
		Male	**Female**	**Male**	**Female**	**Male**	**Female**	**Govt. Hospital**	**Pvt. Physician**		**Male**	**Female**	**Male**	**Female**	**Male**	**Female**	**Govt. Hospital**	**Pvt. Physician**	
	Kabrai	29	25	0	0	0.00	0.00	0	0	0	12	19	0	0	0.00	0.00	0	0	0
	Panwari	27	30	0	0	0.00	0.00	0	0	0	14	22	0	0	0.00	0.00	0	0	0
	District Total	**99**	**92**	**0**	**0**	**0.00**	**0.00**	**0**	**0**	**0**	**40**	**68**	**0**	**0**	**0.00**	**0.00**	**0**	**0**	**0**
Smallpox	Charkhari	43	37	0	0	0.00	0.00	0	0	0	14	27	0	0	0.00	0.00	0	0	0
	Kabrai	29	25	0	1	0.00	4.00	0	0	0	12	19	1	1	8.33	5.26	1	1	15
	Panwari	27	30	1	0	3.70	0.00	1	0	15	14	22	1	0	7.14	0.00	1	0	15
	District Total	**99**	**92**	**1**	**1**	**1.01**	**1.09**	**1**	**0**	**15**	**40**	**68**	**2**	**1**	**5.00**	**1.47**	**2**	**1**	**15**
Whoping Cough	Charkhari	43	37	4	4	9.30	10.81	14	8	12	14	27	0	2	0.00	7.41	21	15	12
	Kabrai	29	25	3	3	10.34	12.00	8	3	10	12	19	0	0	0.00	0.00	0	0	0
	Panwari	27	30	3	3	11.11	10.00	6	2	15	14	22	1	0	7.14	0.00	0	1	15
	District Total	**99**	**92**	**10**	**10**	**10.10**	**10.87**	**28**	**13**	**16**	**40**	**68**	**1**	**2**	**2.50**	**2.94**	**21**	**16**	**13**
Chickenpox	Charkhari	43	37	1	0	2.33	0.00	1	0	19	14	27	0	0	0.00	0.00	0	0	0
	Kabrai	29	25	0	0	0.00	0.00	0	0	0	12	19	0	0	0.00	0.00	0	0	0
	Panwari	27	30	0	0	0.00	0.00	0	0	0	14	22	1	0	7.14	0.00	1	0	15
	District Total	**99**	**92**	**1**	**0**	**1.01**	**0.00**	**1**	**0**	**20**	**40**	**68**	**1**	**0**	**2.50**	**0.00**	**1**	**0**	**15**
Asthama	Charkhari	43	37	2	1	4.65	2.70	1	2	12	14	27	0	1	0.00	3.70	0	2	10
	Kabrai	29	25	0	1	0.00	4.00	1	1	10	12	19	0	1	0.00	5.26	2	1	9
	Panwari	27	30	1	0	3.70	0.00	0	0	0	14	22	0	0	0.00	0.00	0	0	0
	District Total	**99**	**92**	**3**	**2**	**3.03**	**2.17**	**2**	**3**	**11**	**40**	**68**	**0**	**2**	**0.00**	**2.94**	**2**	**3**	**9**
Worm disease	Charkhari	43	37	0	0	0.00	0.00	0	0	0	14	27	0	0	0.00	0.00	0	0	0

Command	Command											Non-Command								
Desease	Block Name	Number of Members who suffered from certain diseases		Family Members Affected by this		% of those who suffered		Treatment place		Distance of Place of treatment (In KM.)	Number of Members who suffered from certain diseases		Family Members Affected by this		% of those who suffered		Treatment place		Distance of Place of treatment (In KM.)
		Male	Female	Male	Female	Male	Female	Govt. Hospital	Pvt. Physician		Male	Female	Male	Female	Male	Female	Govt. Hospital	Pvt. Physician	
	Kabrai	29	25	0	0	0.00	0.00	0	0	0	12	19	0	0	0.00	0.00	0	0	0
	Panwari	27	30	0	0	0.00	0.00	0	0	0	14	22	0	0	0.00	0.00	0	0	0
	District Total	**99**	**92**	**0**	**0**	**0.00**	**0.00**	**0**	**0**	**0**	**40**	**68**	**0**	**0**	**0.00**	**0.00**	**0**	**0**	**9**
Skin Disease	Charkhari	43	37	2	1	4.65	2.70	1	0	1	14	27	1	1	7.14	3.70	1	0	1
	Kabrai	29	25	4	1	13.79	4.00	1	1	13	12	19	0	1	0.00	5.26	1	1	20
	Panwari	27	30	2	3	7.41	10.00	1	1	8	14	22	1	2	7.14	9.09	3	1	7
	District Total	**99**	**92**	**8**	**5**	**8.08**	**5.43**	**3**	**2**	**0**	**40**	**68**	**2**	**4**	**5.00**	**5.88**	**5**	**2**	**0**
Anemia	Charkhari	43	37	1	0	2.33	0.00	1	0	0	14	27	1	0	7.14	0.00	1	0	1
	Kabrai	29	25	0	0	0.00	0.00	0	0	0	12	19	0	0	0.00	0.00	0	0	0
	Panwari	27	30	0	0	0.00	0.00	0	0	0	14	22	0	0	0.00	0.00	0	0	0
	District Total	**99**	**92**	**1**	**0**	**1.01**	**0.00**	**1**	**0**	**1**	**40**	**68**	**1**	**0**	**2.50**	**0.00**	**1**	**0**	**1**
T.B.	Charkhari	43	37	1	0	2.33	0.00	1	0	12	14	27	1	0	7.14	0.00	1	0	10
	Kabrai	29	25	0	0	0.00	0.00	0	1	6	12	19	0	0	0.00	0.00	0	1	6
	Panwari	27	30	0	0	0.00	0.00	0	0	0	14	22	0	0	0.00	0.00	0	0	0
	District Total	**99**	**92**	**1**	**0**	**1.01**	**0.00**	**1**	**1**	**8**	**40**	**68**	**1**	**0**	**2.50**	**0.00**	**1**	**1**	**8**
Pneumonia	Charkhari	43	37	0	1	0.00	2.70	1	0	19	14	27	0	0	0.00	0.00	1	0	30
	Kabrai	29	25	0	0	0.00	0.00	0	0	0	12	19	0	0	0.00	0.00	0	0	0
	Panwari	27	30	0	0	0.00	0.00	0	0	0	14	22	0	0	0.00	0.00	0	0	0
	District Total	**99**	**92**	**0**	**1**	**0.00**	**1.09**	**1**	**0**	**30**	**40**	**68**	**0**	**0**	**0.00**	**0.00**	**1**	**0**	**30**

Table 63: Family Benefitted from Government Programmes in the Area of Agriculture, Irrigation and Poverty Alleviation:

Programme Related to	Programme Description	Block Name	Families Benefitted Number	whether benefitted satisfactory			Families Benefitted Number	whether benefitted satisfactory		
				Yes	Partially	No		Yes	Partially	No
Command							Non-Command			
Agriculture	NA	NA	NA	NA	NA	NA	NA	NA	NA	NA
Irrigation	NA	NA	NA	NA	NA	NA	NA	NA	NA	NA
Poverty Alleviation	**MNREGA**	Charkhari	50	5	1	3	50	4	1	2
		Kabrai	50	2	0	2	50	1	0	1
		Panwari	60	4	1	5	40	4	1	2
		District Total	**160**	**11**	**2**	**10**	**140**	**9**	**2**	**5**

Note :- NA - No Awareness / Not Applicable

Table 64: Occupationwise Average Annual Income Working of Women Respondents

Block Name	Occupation	Number	Average Income	Number	Average Income
		Command		Non-Command	
Charkhari	Labours	5	7409	3	7315
	Agriculture	2	5831	1	5239
	Housewife (Nil)	43	0	46	0
	Total	**50**	**4413**	**50**	**4185**
Kabrai	Labours	4	5763	3	5561
	Agriculture	2	7521	0	0
	Housewife (Nil)	44	0	47	0
	Total	**50**	**4428**	**50**	**1854**
Panwari	Labours	7	6935	2	5532
	Agriculture	1	4368	0	0
	Housewife (Nil)	52	0	38	0
	Total	**60**	**3768**	**40**	**1844**

District Total	Labours	16	6702	8	6136
	Agriculture	5	5907	1	1746
	Housewife (Nil)	139	0	131	0
	Total	**160**	**4203.00**	**140**	**2627.44**

Table 65: Entry of Family land in Khatauni

Block Name	In whose Name	Command		Non-Command	
		Number of Families	Total Land Size (Ha).	Number of Families	Total Land Size (Ha).
Charkhari	Only Man	45	101.49	41	92.52
	Only Women	2	2.35	1	1.00
	Joint Name	0	0.00	0	0.00
	Total	**47**	**103.84**	**42**	**93.52**
Kabrai	Only Man	45	103.44	44	115.49
	Only Women	2	1.40	0	0.00
	Joint Name	0	0.00	0	0.00
	Total	**47**	**104.84**	**44**	**115.49**
Panwari	Only Man	49	94.11	34	116.68
	Only Women	2	3.00	0	0.00
	Joint Name	0	0.00	0	0.00
	Total	**51**	**97.11**	**34**	**116.68**
Total	Only Man	139	299.04	119	324.69
	Only Women	6	6.75	1	1.00
	Joint Name	0	0.00	0	0.00
	Total	**145**	**305.79**	**120**	**325.69**

Table 66: Number of Children in 7-14 Age Group & Number of School Going

Block Name	Children	No. in 7-14 Age Group	Number of School Going	% of School Going	No. in 7-14 Age Group	Number of School Going	% of School Going
		Command			Non-Command		
Charkhari	Boys	59	55	93.22	41	32	78.05
	Girls	37	32	86.49	33	20	60.61
	Total	**96**	**87**	**90.63**	**74**	**52**	**70.27**
Kabrai	Boys	61	53	86.89	49	37	75.51
	Girls	43	38	88.37	34	22	64.71
	Total	**104**	**91**	**87.50**	**83**	**59**	**71.08**
Panwari	Boys	57	51	89.47	47	38	80.85
	Girls	41	34	82.93	45	33	73.33
	Total	**98**	**85**	**86.73**	**92**	**71**	**77.17**
District Total	Boys	177	159	89.83	137	107	78.10
	Girls	121	104	85.95	112	75	66.96
	Total	**298**	**263**	**88.26**	**249**	**182**	**73.09**

Table 67: Average Annual Expenditure on Education of Boys & Girls

Block Name	Expenditure on:	Average Annual Expenditure (Rs.)	
		Command	Non-Command
Charkhari	Boys	2583	2263
	Girls	1675	1467
	Total	**2129**	**1865**
Kabrai	Boys	3196	2672
	Girls	1400	1256
	Total	**2298**	**1964**
Panwari	Boys	2464	2019
	Girls	1619	1432
	Total	**2041**	**1726**

Block Name	Expenditure on:	Average Annual Expenditure (Rs.)	
		Command	Non-Command
District Total	Boys	8243	6954
	Girls	4694	4155
	Total	**6468**	**5555**

Table 68: Problems in continuing Education of Girls (Multiple Responses)

Block Name	Problems		Number	%	Number	%
			Command		Non-Command	
Charkhari	1	Poverty	11	22.00	8	16.00
	2	Lack of Schools	17	34.00	10	20.00
	3	Transportation Problem	5	10.00	2	4.00
	4	Early Marriage	6	12.00	1	2.00
	5	No Problem	2	4.00	0	0.00
Kabrai	1	Poverty	9	18.00	5	10.00
	2	Lack of Schools	7	14.00	5	10.00
	3	Transportation Problem	5	10.00	1	2.00
	4	Early Marriage	8	16.00	9	18.00
	5	No Problem	1	2.00	3	6.00
Panwari	1	Poverty	14	23.33	10	25.00
	2	Lack of Schools	10	16.67	5	12.50
	3	Transportation Problem	8	13.33	4	10.00
	4	Early Marriage	5	8.33	5	12.50
	5	No Problem	0	0.00	0	0.00
District Total	**1**	**Poverty**	**34**	**21.25**	**23**	**16.43**
	2	**Lack of Schools**	**34**	**21.25**	**20**	**14.29**
	3	**Transportation Problem**	**18**	**11.25**	**7**	**5.00**
	4	**Early Marriage**	**19**	**11.88**	**15**	**10.71**

Block Name	Problems		Number	%	Number	%
			Command		Non-Command	
	5	**No Problem**	**3**	**1.88**	**3**	**2.14**

Table 69: Type of Agricultural Work Done by Women (Multiple Responses)

Block Name	Type of Work		Number	%	Number	%
			Command		Non-Command	
Charkhari	1	Harvesting	22	44.00	14	28.00
	2	Help in Irrigation	15	30.00	9	18.00
	3	Crop Storage	18	36.00	11	22.00
	4	Sowing	14	28.00	10	20.00
	5	Cultivation/Weeding	11	22.00	8	16.00
	6	Help in Insecticide spray	7	14.00	4	8.00
Kabrai	1	Harvesting	21	42.00	14	28.00
	2	Help in Irrigation	30	60.00	16	32.00
	3	Crop Storage	24	48.00	10	20.00
	4	Sowing	30	60.00	12	24.00
	5	Cultivation/Weeding	9	18.00	5	10.00
	6	Help in Insecticide spray	10	20.00	3	6.00
Panwari	1	Harvesting	19	31.67	11	27.50
	2	Help in Irrigation	22	36.67	9	22.50
	3	Crop Storage	32	53.33	14	35.00
	4	Sowing	22	36.67	10	25.00
	5	Cultivation/Weeding	17	28.33	13	32.50
	6	Help in Insecticide spray	8	13.33	2	5.00
District Total	**1**	**Harvesting**	**62**	**38.75**	**39**	**27.86**
	2	**Help in Irrigation**	**67**	**41.88**	**34**	**24.29**
	3	**Crop Storage**	**74**	**46.25**	**35**	**25.00**
	4	**Sowing**	**66**	**41.25**	**32**	**22.86**
	5	**Cultivation/Weeding**	**37**	**23.13**	**26**	**18.57**
	6	**Help in Insecticide spray**	**25**	**15.63**	**9**	**6.43**

Table 70: Steps Taken by Women for Safe Storage of Foodgrains (Multiple Responses)

Block Name	Steps		Number	%	Number	%
			Command		Non-Command	
Charkhari	1	Use of Hemp Bag	32	64.00	12	24.00
	2	Use of Neem Leaves	29	58.00	10	20.00
	3	Use of Medicines	35	70.00	13	26.00
	4	Home Made Storage Tank	16	32.00	9	18.00
Kabrai	1	Use of Hemp Bag	30	60.00	13	26.00
	2	Use of Neem Leaves	38	76.00	15	30.00
	3	Use of Medicines	32	64.00	12	24.00
	4	Home Made Storage Tank	12	24.00	4	8.00
Panwari	1	Use of Hemp Bag	42	70.00	16	40.00
	2	Use of Neem Leaves	33	55.00	17	42.50
	3	Use of Medicines	18	30.00	14	35.00
	4	Home Made Storage Tank	11	18.33	9	22.50
District Total	**1**	**Use of Hemp Bag**	**104**	**65.00**	**41**	**29.29**
	2	**Use of Neem Leaves**	**100**	**62.50**	**42**	**30.00**
	3	**Use of Medicines**	**85**	**53.13**	**39**	**27.86**
	4	**Home Made Storage Tank**	**39**	**24.38**	**22**	**15.71**

Table 71: Who in the Family Looks-after Livestock (Multiple Responses)

Block Name	Persons		Number	%	Number	%
			Command		Non-Command	
Charkhari	1	Men	7	14.0	5	10.0
	2	Women	4	8.0	3	6.0
	3	Both	39	78.0	42	84.0
Kabrai	1	Men	5	10.0	4	8.0
	2	Women	3	6.0	2	4.0
	3	Both	42	84.0	44	88.0

Block Name	Persons		Number	%	Number	%
			Command		Non-Command	
Panwari	1	Men	8	13.3	4	10.0
	2	Women	5	8.3	2	5.0
	3	Both	47	78.3	34	85.0
District Total	**1**	**Men**	**20**	**12.5**	**13**	**9.3**
	2	**Women**	**12**	**7.5**	**7**	**5.0**
	3	**Both**	**128**	**80.0**	**120**	**85.7**

Table 72: Average Number of Hours perday Spent by Women in Household Activities

Block Name	Activities		Average no. of Hourse per day	
			Command	Non-Command
Charkhari	1	Cooking	1.44	1.40
	2	Care of Livestock	1.25	1.25
	3	Fetching Water	0.50	0.57
	4	Collecting Fuel wood	1.10	1.16
	5	Unpaid work on Own Farm	1.14	1.13
	6	Other Household Activities	1.46	1.52
Kabrai	1	Cooking	1.30	1.45
	2	Care of Livestock	1.13	1.32
	3	Fetching Water	0.53	1.35
	4	Collecting Fuel wood	0.58	1.22
	5	Unpaid work on Own Farm	1.23	1.35
	6	Other Household Activities	1.40	2.00
Panwari	1	Cooking	2.00	1.45
	2	Care of Livestock	0.59	0.58
	3	Fetching Water	0.45	0.49
	4	Collecting Fuel wood	0.55	0.54
	5	Unpaid work on Own Farm	1.40	1.45

Block Name	Activities		Average no. of Hourse per day	
			Command	Non-Command
	6	Other Household Activities	1.43	1.44
District Total Average	**1**	**Cooking**	**1.58**	**1.43**
	2	**Care of Livestock**	**1.39**	**1.05**
	3	**Fetching Water**	**0.49**	**1.20**
	4	**Collecting Fuel wood**	**1.14**	**1.37**
	5	**Unpaid work on Own Farm**	**1.26**	**1.31**
	6	**Other Household Activities**	**1.43**	**2.05**

Table 73: Difference in Working Conditions of Men and Women Workers:

Block Name	Male/ Female	Per/day paid labour Agriculture (Av. Hours)	Rate of Daily Wages (Average Rs.)	No. of Working days / Year (Average	Perday paid labour in in other Activities (Av. Hours)	Rate of Daily Wages (Average Rs.)	No. of Working days/year (Average)	Per/day paid labour Agriculture (Av. Hours)	Rate of Daily Wages (Average Rs.)	No. of Working days / Year (Average	Perday paid labour in in other Activities (Av. Hours)	Rate of Daily Wages (Average Rs.)	No. of Working days/year (Average)
		Command						Non-Command					
Charkhari	Men	8	98	87	8	125	130	8	110	65	8	115	135
	Women	7	95	58	8	110	125	8	90	45	8	108	124
Kabrai	Men	8	102	75	8	130	110	8	100	62	8	125	112
	Women	7	92	54	8	110	70	8	92	42	8	116	87
Panwari	Men	8	100	65	8	130	85	8	110	69	8	119	101
	Women	7	75	49	8	100	72	8	95	48	8	124	75
District Total	**Men**	**8**	**100**	**76**	**8**	**128**	**108**	**8**	**107**	**65**	**8**	**120**	**116**

	Women	**7**	**87**	**54**	**8**	**107**	**89**	**8**	**92**	**45**	**8**	**116**	**95**

Table 74: Problems of Women working as Paid Labour (Multiple Responses)

Block Name	Type of Problems in								
	Command					Non-Command			
		Agriculture related work	Nos.	In other Works	Nos.		Nos.	In other Works	Nos.
Charkhari	1	Less Working days	32	Go away work	27	Less Working days	35	Go away work	31
	2	Low wages	22	Hard Work	15	Low wages	28	Hard Work	26
	3	Do More work	18	Long Hours	14	Do More work	24	Long Hours	20
	4	No Problem	8	No Problem	5	No Problem	2	No Problem	1
Kabrai	1	Less Working days	30	Go away work	28	Less Working days	35	Go away work	31
	2	Low wages	24	Hard Work	20	Low wages	32	Hard Work	30
	3	Do More work	16	Long Hours	13	Do More work	24	Long Hours	24
	4	No Problem	2	No Problem	3	No Problem	4	No Problem	2
Panwari	1	Less Working days	28	Go away work	24	Less Working days	38	Go away work	33
	2	Low wages	18	Hard Work	14	Low wages	33	Hard Work	30
	3	Do More work	11	Long Hours	9	Do More work	22	Long Hours	19
	4	No Problem	5	No Problem	3	No Problem	2	No Problem	1
District Total	1	Less Working days	90	Go away work	79	Less Working days	108	Go away work	95
	2	Low wages	64	Hard Work	49	Low wages	93	Hard Work	86
	3	Do More work	45	Long Hours	36	Do More work	70	Long Hours	63
	4	No Problem	15	No Problem	11	No Problem	8	No Problem	4

Table 75: Average Annual Savings of Women for self, if they have separate Income

Block Name	Separate Income		AverageAnnual Savings for self (Rs.)		Separate Income		AverageAnnual Savings for self (Rs.)	
			Savings	No Savings			Savings	No Savings
	Command				Non-Command			
Charkhari	Yes	2	7400	-	Yes	0	0	-
	No	48	NA	-	No	50	NA	-
Kabrai	Yes	0	0	-	Yes	0	0	-
	No	50	NA	-	No	50	NA	-

Panwari	Yes	0	0	-	Yes	0	0	-
	No	60	NA	-	No	40	NA	-
District Total	Yes	2	2467	-	Yes	0	0.0	-
	No	158	NA	-	No	140	NA	-

Table 76: Share Family Expences from Self-Income: (Multiple Responses)

Block Name	Item of Expences		Number	%	Item of Expences		Number	%
	Command				Non-Command			
Charkhari	1	Health	3	6.00	1	Health	1	2.00
	2	Food	6	12.00	2	Food	2	4.00
	3	Clothes	4	8.00	3	Clothes	1	2.00
	4	Education	4	8.00	4	Education	1	2.00
Kabrai	1	Health	4	8.00	1	Health	2	4.00
	2	Food	9	18.00	2	Food	2	4.00
	3	Clothes	6	12.00	3	Clothes	1	2.00
	4	Education	3	6.00	4	Education	1	2.00
Panwari	1	Health	5	8.33	1	Health	2	5.00
	2	Food	10	16.67	2	Food	6	15.00
	3	Clothes	7	11.67	3	Clothes	4	10.00
	4	Education	5	8.33	4	Education	2	5.00
District Total	1	Health	12	7.50	1	Health	5	3.57
	2	Food	25	15.63	2	Food	10	7.14
	3	Clothes	17	10.63	3	Clothes	6	4.29
	4	Education	12	7.50	4	Education	4	2.86

Table 77: Average Annual Financial Benefits from SHG, if Member:

Block Name	SHG Member	No.	%	Average Annual Benefit (Rs.)	SHG Member	No.	%	Average Annual Benefit (Rs.)
	Command				Non-Command			
Charkhari	Yes	0	0.00	NA	Yes	0	0.00	NA
	No	50	100.00	NA	No	50	100.00	NA

	SHG Member	No.	%	Average Annual Benefit (Rs.)	SHG Member	No.	%	Average Annual Benefit (Rs.)
Kabrai	Yes	1	2.00		Yes	0	0.00	
	No	49	98.00	NA	No	50	100.00	NA
Panwari	Yes	0	0.00		Yes	0	0.00	
	No	60	100.00	NA	No	40	100.00	NA
District Total	**Yes**	**1**	**0.63**		**Yes**	**0**	**0.00**	
	No	**159**	**99.38**	**NA**	**No**	**140**	**100.00**	**NA**

Table 78: Working in Any Community's Service Organization and Type of Activities

Block Name	Working in CSO	No.	%	Type of Activities	Working in CSO	No.	%	Type of Activities
	Command				Non-Command			
Charkhari	Yes	NA	NA	-	Yes	NA	NA	-
	No	50	100.00	-	No	50	100.00	-
Kabrai	Yes	NA	NA	-	Yes	NA	NA	-
	No	50	100.00	-	No	50	100.00	-
Panwari	Yes	NA	NA	-	Yes	NA	NA	-
	No	60	100.00	-	No	40	100.00	-
District Total	**Yes**	**NA**	**NA**	**-**	**Yes**	**NA**	**NA**	**-**
	No	**160**	**100.00**	**-**	**No**	**140**	**100.00**	**-**

Table 79: Women Get Reasonable Importance in Case they are Member of Panchayat or Water Users Association

Block Name	Membership	Yes	No	Get Importance				Yes	No	Get Importance			
				Yes	%	No	%			Yes	%	No	%
		Command						Non-Command					
Charkhari	Panchayat or Water Users Association	0	50	NA	NA	0	0	0	50	NA	NA	NA	NA
Kabrai	Panchayat or Water Users Association	3	47	3	100.0	0	0.0	2	48	1	50.0	1	50.0
Panwari	Panchayat or Water Users Association	1	59	NA	NA	1	100	0	60	NA	NA	NA	NA
District Total	**Panchayat or Water Users Association**	**4**	**156**	**3**	**75.0**	**1**	**25.0**	**2**	**158**	**1**	**50.0**	**1**	**50.0**

Table 80: Social Problems that Affect Women in village:

Block Name	Problems		Effect on Women				Effect on Women			
			Yes	%	No	%	Yes	%	No	%
			Command				Non-Command			
Charkhari	1	Voilence Against Women	14	28.0	36	72.0	18	45.0	32	64.0
	2	Alcoholic Husband	29	58.0	21	42.0	32	80.0	18	36.0
	3	Strict Behaviour of In-laws	8	16.0	42	84.0	15	37.5	35	70.0
	4	Low Status of Women in Family	5	10.0	45	90.0	9	22.5	41	82.0
	5	Insecure Environment	8	16.0	42	84.0	11	27.5	39	78.0
Kabrai	1	Voilence Against Women	10	20.0	40	80.0	14	35.0	36	72.0
	2	Alcoholic Husband	14	28.0	36	72.0	15	37.5	35	70.0
	3	Strict Behaviour of In-laws	9	18.0	41	82.0	11	27.5	39	78.0
	4	Low Status of Women in Family	3	6.0	47	94.0	5	12.5	45	90.0
	5	Insecure Environment	5	10.0	45	90.0	7	17.5	43	86.0
Panwari	1	Voilence Against Women	14	23.3	46	76.7	15	37.5	25	62.5
	2	Alcoholic Husband	13	21.7	47	78.3	16	40.0	24	60.0
	3	Strict Behaviour of In-laws	9	15.0	51	85.0	11	27.5	29	72.5
	4	Low Status of Women in Family	3	5.0	57	95.0	5	12.5	35	87.5
	5	Insecure Environment	7	11.7	53	88.3	8	20.0	32	80.0

Block Name		Problems	Effect on Women				Effect on Women			
			Yes	%	No	%	Yes	%	No	%
			Command				Non-Command			
District Total	1	Voilence Against Women	38	23.8	122	76.3	47	33.6	93	66.4
	2	Alcoholic Husband	56	35.0	104	65.0	63	45.0	77	55.0
	3	Strict Behaviour of In-laws	26	16.3	134	83.8	37	26.4	103	73.6
	4	Low Status of Women in Family	11	6.9	149	93.1	19	13.6	121	86.4
	5	Insecure Environment	20	12.5	140	87.5	26	18.6	114	81.4

Table 81: Voting in Elections:

Block Name	Elections for:	Voted							
		Command				Non-Command			
		Yes	%	No	%	Yes	%	No	%
Charkhari	Gram Panchayat / Vidhan Sabha / Lok Sabha	49	98.0	1	2.0	48	96.0	2	4.0
Kabrai	Gram Panchayat / Vidhan Sabha / Lok Sabha	50	100.0	0	0.0	50	100.0	0	0.0
Panwari	Gram Panchayat / Vidhan Sabha / Lok Sabha	58	96.7	2	3.3	39	97.5	1	2.5
District Total	**Gram Panchayat / Vidhan Sabha / Lok Sabha**	**157**	**98.1**	**3**	**1.9**	**137**	**97.9**	**3**	**2.1**

Annexure 3.3 - Comparative Data of UP Bundelkhand

Table No.	Issues	District Name													
		Lalitpur		Jhansi		Jalaun		Hamirpur		Mahoba		Banda		Chitakoot	
		C	NC	C	NC	C	NC	C	NC	C	NC	C	NC	C	NC
1	Higher SC Population (%)	22.73	26.84	26.43	21.88	20.59	20.00	23.89	30.83	19.4	29.3	24.00	18.00	23.08	28.24
2	Joint Family (%)	42	37	46	43	38.0	33.0	28	30	35.0	34.0	45	38	53.07	47.69
3	**Literacy** Total (%)	77.78	76.44	80.52	75.58	80.02	76.01	75.75	76.33	68.0	73.0	75.15	68.79	33.05	41.57
	Male (%)	82.40	81.67	88.99	82.47	84.80	82.54	81.29	84.43	74.0	78.5	80.18	72.68	82.44	80.87
	Female (%)	72.84	70.47	70.22	67.14	74.60	68.59	68.86	65.27	60.5	65.9	68.81	63.66	70.59	64.26
4	(a).Living Condition- Kuchha or Kuchha/Pucca(%)	92	73	74	79	66.5	77.69	78	79	83.8	84.3	87	88	71.54	77.14
	(b)No Toilet Within House (%)	82	82	75	87	68.24	77.69	74	76	72.5	77.1	63	79	81.54	87.65
5	Fuel for Cooking- Wood, cow dung or both (%)	95	93	97	97	90.0	95.0	97	94	92.0	97.0	91	93	93.98	97.01
6	Source of Drinking Water- Handpump (Govt + Private) (%)	89	88	95	94	91.0	94.0	89	90	89.0	89.0	71	77	88.46	85.29
9	Ownership of Livestock (% HH. Owing) (Lower Av. In Birdha 4.5)	86	88	86	87	84.0	83.0	81	83	76.0	72.0	84	81	76.92	84.70
	Av. Livestock per HH.	6.6	2.7	1.8	2.5	3.7	4.0	4	4	4	4	4.31	4.68	4.26	5.26
12	Av. Per family Annual Savings Rs. (Poor Saving)	1429	1257	15890	26455	1715	1607	1853	1622	2233	1770	1963	2205	13331	13098
13	Indebtedness- Families Indebted (%)	40	29	40	28	24.0	34	33	29	36.0	29.0	45	55	38.46	37.06
	Av. Current Outstanding Loan (%)	95	79	92	82	97.4	88.8	82	75	88.0	93.0	86.8	87.9	97.01	97.11
	Highest Outstanding (%) (in Mandwari)	Mandwari 98	Mandwari 92	Babina 97	Babina 98	Rampura 100	Rampura 100	Sumerpur 90	Gohand 100	Kabrai 98.0	Charkhari 100.0	Tindwari 88.9	Baberu 94.5	Manikpur 99.10	Manikpur 99.10
16	Migration in families (%) Higher in Talbehat 33% & Manwari 27% Command	19	8	9	15	15.0 High in Rampura 26.0	12.0 High in Jalaun 25.0	8	7	21.0 High in kabrai 30.0	18.0 High in Panwari 28.0	16	27	34.29	37.86
24	Farmers Crops affected by Drough in Last 10 Yrs. (%) 96% of farmers in Mandwara & Birdha in C, 96% in Birdha & 92% in Talbehat in NC 74% in C & 62% in NC faced Drought 3-4 times in 10 yrs.	88	79	76	82	63.0 Affected 3-4 times in 10yrs. 53.0	72.0 Affected 3-4 times in 10yrs. 64.0	69	74	70.0 Affected 3-4 times in 10yrs. 37.0	85.0 Affected 3-4 times in 10yrs. 56.0	73	85	62.30 Affected 3-4 times in 10yrs. 45.67	73.52 Affected 3-4 times in 10yrs. 35.20

Table No.	Issues	District Name													
		Lalitpur		Jhansi		Jalaun		Hamirpur		Mahoba		Banda		Chitakoot	
		C	NC	C	NC	C	NC	C	NC	C	NC	C	NC	C	NC
26	Reduction in Soil Fertility (%) (Reported) 19% in Mandwari in C, 27% in Birdha in NC, Most of the affected attributed this condition to sodicity	12	21	16	30	8.0 Madhogarh due to sodicity	21.0 Rampura due to sodicity	24	26	26.0 in charkhari 43.0	52.0 in Panwari 63.	18	8	13.08 Karvi 27.50	8.24 Manikpur 16.67
28	Low Productivity (Qtl./Ha.) of all imported crops in both C& NC but Lower in NC against C Against U.P. Productivity (2008-09) (Qtl./Ha.) Wheat (29.97) Jwar (10.38) Pulses (8.99) Oilseeds (8.87)	24.9 6.8 6.7 4.9	20.9 6.9 6.2 4.4	22.5 7.2 6.3 5.4	20.3 7.6 5.9 5.1	23.7 7.3 6.3 4.3	20.3 6.1 5.9 4.2	21.9 7.6 6.2 4.4	21.5 8.5 7.0 5.3	23.3 7.2 7.2 4.8	19.8 5.9 5.7 3.4	22.3 8.0 6.4 3.5-	18.4 7.0 6.0 2.7	21.5 10.6 7.6 4.0	19.6 8.8 7.2 3.8
29	Causes of increase in Productivity over last 5 yrs.	Use of HYV seed, Proper use of Fertilizer, Timely irrigation	Use of HYV seed, Proper use of Fertilizer, Timely irrigation	Proper Fertilizers Use, Use of HYV Seed, Timely Irrigation	Use of HYV Seed, Proper Fertilizers Use, Timely Irrigatio	Use of HYV Seed, Shortage of Fertilizer, Timely Irrigation	Proper Fertilizers Use, Use of HYV Seed, Timely Irrigation	Use of HYV Seed, Timely Irrigation, Proper Fertilizers Use	Use of HYV Seed, Proper Fertilizers Use, Timely Irrigation	Proper Fertilizers Use, Use of HYV Seed, Timely Irrigation	Use of HYV Seed, Proper Fertilizers Use, Timely Irrigation	Timely irrigation, Proper use of Fertilize, Use of HYV seed,	Use of HYV seed, Proper use of Fertilizer, Timely irrigation	Use of HYV seed, Proper use of Fertilizer, Timely irrigation	Use of HYV seed, Proper use of Fertilizer, Timely irrigation
	Causes for decline in Productivity:	irrigation problem, shortage of fertilizer, wild anim	irrigation problem, shortage of fertilizer, wild animals/	Irrigation Problem, Poor Rain, Problem of wild animals	Poor Rain, Shortage of Fertilizer, Problem of wild animals	Irrigation Problem, Lack of HYV, Shortage of Fertilizer,	Irrigation Problem, Lack of HYV, Problem of wild anima	irrigation problem, shortage of fertilizer, wild animals/ Anna Pratha	irrigation problem, shortage of fertilizer, wild animals/	Irrigation Problem, Poor Rain, Problem of wild animals	Poor Rain, Shortage of Fertilizer, Problem of wild animals	irrigation problem, shortage of fertilizer, wild animals/ Problem of Wild animals	irrigation problem, shortage of fertilizer, Lack of HYV Seeds, Problem of wild Animals,	Irrigation Problem, Problem of wild animals,	Irrigation Problem, Problem of wild animals

Table No.	Issues	District Name													
		Lalitpur		Jhansi		Jalaun		Hamirpur		Mahoba		Banda		Chitakoot	
		C	NC	C	NC	C	NC	C	NC	C	NC	C	NC	C	NC
		als/ Anna Pratha & Poor Rain	Anna Pratha & Poor Rain			Poor Rain	ls		Anna Pratha				Poor Rain		
32	Irrigation to sown Area (%)	46	50	50	43	50.0	39.0	45	48	39.0	26.0	40	26	69.1	58.6
	Low in Birdha C 36% & Talbehat 45% in NC of the irrigated Land in C, Irrig through canal 49%, Private 37% , pond/well 27% in NC through Private Tubewell 53%, Pond/Well 40%.	Low in Birdha Irrig through canal 49%, Private 37% , pond/well 27%	Low in & Talbehat 45% Private Tubewell 53%, Pond/ Well 40%	Low in Bamor 46%, Irrig through canal 26%, Private Tubewel 37%, ,pond/ well 15%	Low in Maurani pur 36% , Irrig through Private Tubewel 68%, Pond/W ell 31%.	Low in Rampura 43.0, Canal 65.0, Pvt. TW 30.0	Low in Madhogarh 42.0, Pvt. TW 85.0	Low in Sarila 39.0 Irrig through canal 11.6%, Pvt. Tw 75.9%, pond/well 17.0%	Low in & Gohand 38.6 % Private Tube well 76.0 %, Pond/ well 18.9 %	Low in Charkhari 25.0 Canal 72.0 Pvt TW 42	Low in Kabrai 19.0 Pvt. TW 51.0 Pound/ Well 9.0	Low in Baberu 36.8% Irrig through canal 52.0%, pond/well 2.3%	Low in & Naraini 18.5% Irrig through Private Tubewell 4.0%, Pond/Well 3.6%	Low in Ram Nagar 67.7% Irrig through canal 14% Pvt. TW 44.23%	Low in Manikpur 56.0 % Pvt. TW 44.72 %
35	Percentage of watering received as against required for crops.	82	NA	77	NA	82.0	NA	82	NA	77.0	NA	72	NA	99.0	NA
	Percentage of watering Late received.	49	NA	42	NA	49	NA	49	NA	37.0	NA	17	NA	27.81	NA
40	Agriculture Problems Anna Pratha	91	81			65.0	62.0			72.0	83.0				
58	Sanitation – Disposal of garbage (a) Most people throw garbage on dump site, near home & in the field in both C+NC (b) The effected thrown garbage result in more mosquitoes, dirty environment and bad smell increase cases of Malaria.	93.0 31.0 29.0	94.0 17.0 35.0	34 9 2	24 17 10	94.0 20.0 31.0	90.0 30.0 35.0	96.0 33.0 11.0	92.5 34.2 35.0	90.0 43.0 51.0	48.0 44.0 81.0	96.7 46.7 7.3	92.0 49.3 14.7	71.48 12.27 12.27	83.39 14.07 15.16
60	Percentage of monthly medical treatment expenses on womens of the family	50	53	54	50	54.5 Higher in jalaun	54.5 Higher in jalaun	54	52	50.0 Higher in Charkhari 55.0	60.0 Higher in 63.0	56	51	100 Equal all blocks	100 Equal all block

Table No.	Issues	District Name													
		Lalitpur		Jhansi		Jalaun		Hamirpur		Mahoba		Banda		Chitakoot	
		C	NC	C	NC	C	NC	C	NC	C	NC	C	NC	C	NC
															s
61	More women in families than Males suffered from certain disease in last two yrs.	14% against 12%	15% against 13%	24% against 17%	19% against 14%	16% against 12%	16.0% against 8%	16% against 10%	12% against 7%	18.9% against 18.6%	15% against 8%	39% against 31%	44% against 37%	16.3% against 13.6	16.8 Against 15.8
62	Major Diseases	Typhoid, Cholera/ Diarrhoea, Malaria, Whoping Cough, Skin Disease	Typhoid, Malaria, Whoping Cough, Skin Disease	Malaria, Cholera/Diarrhoea, Typhoid and Whoping Cough	Malaria, Cholera/ Diarrhoea, Whoping Cough and Typhoid	Jaundice Jalaun, Madh Malaria Madhogarh	Typhoid Malaria	Typhoid, Cholera/ Diarrhoea, Malaria, Whoping Cough	Typhoid, Cholera/ Diarrhoea, Dysentery, Malaria, Whoping Cough	Typhoid, Jaundice Malaria	Typhoid, Jaundice Malaria	Typhoid, Malaria, Whopping Cough, Jaundice, Skin Disease	Typhoid, Malaria, Whopping Cough, Cholera/ Diarrhea	Malaria, Cholera/ Diarrhoea, Dysentery	Whoping Cough, Malaria, Cholera/ Diarrhoea
63	A majority of families benefitted from a Poverty Alleviation programme of MNREGA but most of them were partially/not satisfied with the benefit they received. (%)	73.0	69.0	Bundhelkhand Package	MNREGA	15.0	16.0	25.0	20.0	14.0	11.0	9.0	5.0	21.6	21.5
66	Percentage of children's were attending school at age (7-14 years) Boys Girls	100 67	100 72	95 Boys 94 Girls	97 Boys 90 Girls	86.0 Boys 81.0 Girls	85.0 Boys 66.0 Girls	100 74	99 68	90.0 Boys 86.0 Girls	78.0 Boys 67.0 Girls	85 68	94 65	93.5 Boys 89.1 Girls	93.3Boys 91.5 Girls
68	major problem continuing schooling of girls	Transport problem & Lack of nearby school	Transport problem & Lack of nearby school	Poverty & lock of nearby school	Poverty & lock of nearby school	Poverty & lock of nearby school	Poverty & lock of nearby school	Poverty & lock of nearby school	Poverty & lock of nearby school	Poverty & lock of nearby school	Poverty & lock of nearby school	Lack of School & Transportation Problem,	Lack of School & Poverty	Poverty & lock of nearby school	Poverty & lock of nearby school

Table No.	Issues	District Name													
		Lalitpur		Jhansi		Jalaun		Hamirpur		Mahoba		Banda		Chitakoot	
		C	NC	C	NC	C	NC	C	NC	C	NC	C	NC	C	NC
73	(a) No. of days/ year employment of men significantly higher than women. (b) No. of employment in agri lower than in Non-Agri, suggesting that agri does not offer much opportunities as main crop season is only Rabi. (c)	151 M 124 W	183 M 108 W	177 M 115 W	178 M 117 W	169 M 122 W	163 M 114 W	169 M 111 W	164 M 105 W	184 M 143 W	181 M 140 W	173 M 114 W	202 M 131 W	215 M 143 W	243 M 129 W
80	A very high % of women reported their low status in family	92	92	Alcoholic Husband 16.0	Alcoholic Husband 66.0	Alcoholic Husband 31.0	Alcoholic Husband 17.0	100	100	Voilence Against Women 24.0 Alcoholic Husband 35.0	Voilence Against Women 66.0 Alcoholic Husband 55.0	73	83	Insecure Environment 12.7, Strict Behaviour of In-laws 9.3	Insecure Environment 22.3, Strict Behaviour of In-laws 22.3
81	A large majority of women vote in elections for Panchayat, Vidhan Sabha & lok Sabha.	94	95	94	93	98.0	96.0	96	96	98.0	96.0	89	89	91.5	95.5

Annexure 4.1 – Rainfall Profile in Lalitpur

Year	Rainfall (mm)
1971	1248.97
1972	911.39
1973	1364.51
1974	888.64
1975	1133.99
1976	1111.32
1977	1334.84
1978	1413.54
1979	738.17
1980	1014.96
1981	771.99
1982	1450.94
1983	1485.46
1984	800.24
1985	1341.40
1986	753.57
1987	804.58
1988	768.78
1989	803.55
1990	1790.10
1991	743.77
1992	711.55
1993	661.56
1994	1446.90
1995	905.61
1996	1023.71
1997	1023.26
1998	956.79
1999	1268.41
2000	919.96
2001	910.85
2002	742.03
2004	571.00
2005	952.00
2006	542.00
2007	443.00
2008	824.00
2009	752.00

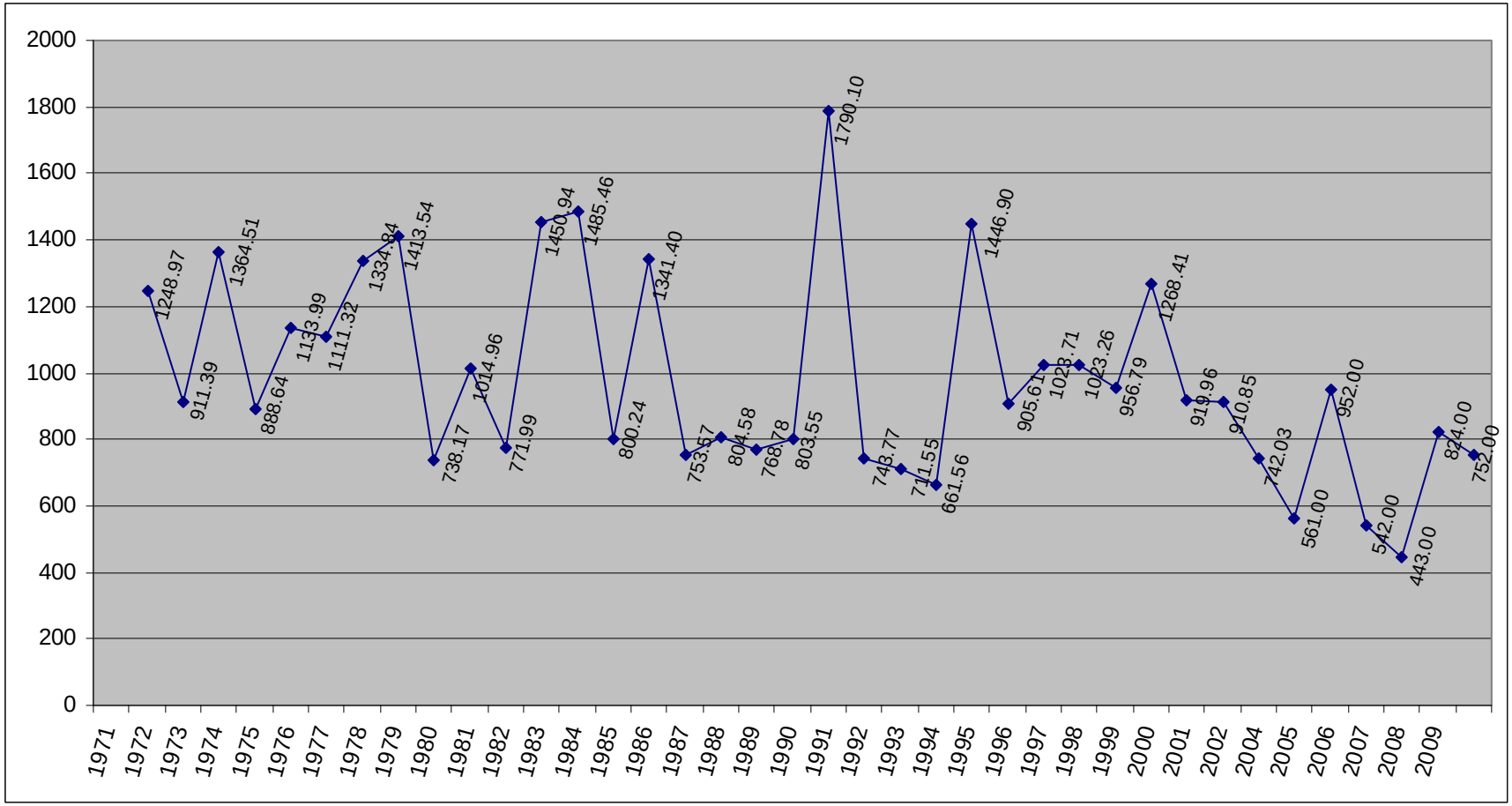
2000
1800
1600
1400
1200
1000
800
600
400
200
0
1248.97
911.39
1364.51
888.64
1133.99
1111.32
1334.84
1413.54
738.17
1014.96
771.99
1450.94
1485.46
800.24
1341.40
753.57
804.58
768.78
803.55
1790.10
748.77
711.55
661.56
1446.90
905.61
1023.71
1023.26
956.79
1268.41
919.96
910.85
742.03
561.00
952.00
542.00
443.00
824.00
752.00
1971
1972
1973
1974
1975
1976
1977
1978
1979
1980
1981
1982
1983
1984
1985
1986
1987
1988
1989
1990
1991
1992
1993
1994
1995
1996
1997
1998
1999
2000
2001
2002
2004
2005
2006
2007
2008
2009

Annexure 4.2 - List of Lift Irrigation Schemes

Irrigation Development in UP-Bundelkhand – List of projects

S. No.	Name of Project	Name of River	Live Capacity (MCM)
I	**Existing**		
	(i) Ken Basin		
1	Gangau dam (Chattarpur MP)	Ken River	56.472
2	Rangawan dam (Chattarpur MP)	Banne (Ken) River	155.178
3	Bariyarpur Weir (Panna MP)	Ken River	12.599
4	Kabrai dam (Mahoba)	Magaria and Kulhari nala (Chandrawal-Ken)	11.950
5	Chandrawal (Mahoba)	Chandrawal River (Ken)	30.865
6	Urmil (Mahoba)	Urmil River (Ken)	113.50
(ii) Group of Independent systems			
1	Pahuj weir (Jhansi)	Pahuj River (Yamuna)	18.236
2	Khappar dam (Jhansi)	Khappar River (Pahuj-Yamuna)	2.98
3	Guntanalla dam (Chitrakut)	Guntanala (Yamuna)	24.320
4	Ohen dam (Chitrakoot)	Ohen River (Paisuni)	37.752
5	Maro nallah	Maroo nala (Paisuni)	112.48
6	Barwa dam (Chitrakut)	Barwa nala (Bhaghain)	23.262
7	Bardaha dam	Bardaha River (Tons – Ganga)	NA
8	Majhgwan dam (Mahoba)	Gunchi nala	25.91
(iii) Betwa System			
1	Rajghat (Lalitpur)	Betwa River	62000.00
2	Matatila dam (Lalitpur)	Betwa River	764.50
3	Dhukwan Weir (Jhansi)	Betwa River	57.80
4	Parichha weir (Jhansi)	Betwa River	76
5	Jamini dam (Lalitpur)	Jamini River (Betwa)	84.02
6	Govind Sagar dam (Lalitpur)	Shazad River (Jamni-Betwa)	80.080
7	Dongri dam (Jhansi)	Dongri River (Betwa)	11.893
8	Sajnam dam (Lalitpur)	Sajnam River (Jamni-Betwa)	74.850
9	Shahzad dam (Lalitpur)	Shazad River (Jamni-Betwa)	120.00
10	Rohini dam (Lalitpur)	Rohini River (Dhasan-Betwa)	8.290
11	Lahchura Weir (Jhansi)	Dhasan River (Betwa)	10.562
12	Pahari Weir (Jhansi)	Dhasan River (Betwa)	46.00
13	Saprar dam (Jhansi)	Saprar River (Dhasan-Betwa)	65.70
14	Pathrari dam (Jhansi)	Pathrai River (Dhasan-Betwa)	10.700
15	Keolari dam (Mahoba)	Keolari (Birma-Betwa)	7.220
16	Maudaha dam (Hamirpur)	Birma River (Betwa)	179.00
17	Arjun dam (Mahoba)	Arjun River (Birma-Betwa)	58.446

IV. Existing Pump Canal Schemes

1	Bena	10	Ghillmal	19	Merkrech	28	Chhani
2	Mahu	11	Rajapur	20	Surha Semri	29	Alona
3	Bilauta	12	Surawalmafi	21	Chandrsi	30	Baijemau
4	Bhaluti	13	PachemPatai	22	Saurapur	31	Gurha
5	Mirapur	14	Baragaon	23	Sahajana	32	Ora
6	Pateora	15	Ghus gaon	24	Remedy	33	Sonepur
7	Madanpur	16	Bharatpur	25	Daulatpur	34	Banket
8	Jauhar pur	17	Bartha	26	Triveni		
9	Augosi	18	Amrara	27	Kanwara		

SALIENT FEATURES OF EXISTING MAJOR AND MEDIUM PROJECTS IN UP-BUNDELKHAND

SALIENT FEATURES

	NAME OF PROJECT	:	GOVIND SAGAR DAM
1.	LOCATION	:	LALITPUR
2.	OBJECT	:	IRRIGATION AND WATER SUPPLY
3.	SOURCE OF SUPPLY	:	SHAHZAD RIVER
4.	CATCHMENT AREA	:	367.78 Sq.Km.
5.	AVERAGE RAIN FALL	:	914 mm.
6.	MAXIMUM FLOOD DISCHARGE	:	1302 Cumecs.
7.	YEAR OF START	:	1947
8.	YEAR OF COMPLETION	:	1953
9-	DAM		
(i)	TYPE	:	EARTHEN
(ii)	MAXIMUM HEIGHT OF DAM	:	18.29 M.
(iii)	LENGTH	:	4953 M.
(iv)	NON OVER FLOW	:	85.30M.
(v)	SPILLWAY	:	68.00M.
(vi)	FLANK ESCAPE	:	—
(vii)	SYPHON	:	20 Nos.
(viii)	EARTH DAM	:	3420 M
10.	SPILLWAY / WASTE WEIR		
(i)	TYPE OF GATES	:	VERTICAL
(ii)	NO. OF GATES	:	18 Nos
(iii)	DESIGNED FLOOD DISCHARGE	:	1302 Cumecs
11.	STORAGE		
(i)	SUBMERGED AREA AT F.R.L.	:	2478.80 Ha.
(ii)	GROSS STORAGE CAPACITY	:	96.80 M.Cum.
(iii)	LIVE STORAGE	:	80.00 M.Cum
12.	POWER HOUSE		
(I)	HYDRAULIC HEAD	:	----
(ii)	INSTALLED CAPACITY	:	----
(iii)	PRODUCTION UNIT	:	----
13.	CANALS		
(i)	LENGTH OF MAIN CANAL	:	86.43 Km.
(ii)	NO. OF DISTRIBUTION SYSTEM	:	42 Nos.
(iii)	LENGTH OF DIST. SYSTEM	:	123.57Km.
14.	COST OF PROJECT	:	64.13 Lacs
15.	IRRIGABLE COMMAND AREA	:	40325 Ha.
16.	ANNUAL IRRIGATION	:	10830 Ha.
17.	PROVISION FOR WATER SUPPLY	:	2.26 M.Cum.
18.	PROVISION FOR INDUSTRIAL USE	:	—
19.	BENIFITTED DISTRICTS	:	LALITPUR
20.	ACTUAL IRRIGATION	:	
	(i) 1994-95	:	17453 Ha.
	(ii) 1995-96	:	17576 Ha.
	(iii) 1996-97	:	19272 Ha.
	(iv) 1997-98	:	8466 Ha.
	(v) 1998-9	:	16688

SALIENT FEATURES

	NAME OF PROJECT	:	JAMINI DAM
1.	LOCATION	:	LALITPUR
2.	OBJECT	:	IRRIGATION AND WATER SUPPLY
3.	SOURCE OF SUPPLY	:	JAMINI RIVER
4	CATCHMENT AREA	:	414 Sq. Km.
5.	AVERAGE RAIN FALL	:	1060 mm.
6.	MAXIMUM FLOOD DISCHARGE	:	2522.00Cumecs.
7.	YEAR OF START	:	1962
8.	YEAR OF COMPLETION	:	1973
9-	DAM		
(i)	TYPE	:	EARTHEN
(ii)	MAXIMUM HEIGHT OF DAM	:	19.18 M.
(iii)	LENGTH	:	6400M.
(iv)	NON OVER FLOW	:	—
(v)	SPILLWAY	:	90M.
(vi)	FLANK ESCAPE	:	—
(vii)	SYPHON	:	—
(viii)	EARTH DAM	:	6310M.
10.	**SPILLWAY/WASTE WEIR**		
(i)	TYPE OF GATES	:	VERTICAL
(ii)	NO. OF GATES	:	6 Nos
(iii)	DESIGNED FLOOD DISCHARGE	:	2522 Cumecs.
11.	**STORAGE**		
(i)	SUBMERGED AREA AT F.R.L.	:	2472.80 Ha.
(ii)	GROSS STORAGE CAPACITY	:	96-80 M. Cum.
(iii)	LIVE STORAGE	:	84.00 M. Cum.
12.	**POWER HOUSE**		
(I)	HYDRAULIC HEAD	:	—
(ii)	INSTALLED CAPACITY	:	—
(iii)	PRODUCTION UNIT	:	—
13.	**CANALS**		
(i)	LENGTH OF MAIN CANAL	:	67.40 Km.
(ii)	NO. OF DISTRIBUTION SYSTEM	:	36 Nos.
(iii)	LENGTH OF DIST. SYSTEM	:	177-91Km.
14.	**COST OF PROJECT**	:	428.85 Lacs
15.	**IRRIGABLE COMMAND AREA**	:	55114 Ha
16.	**ANNUAL IRRIGATION**	:	13699 Ha.
17.	**PROVISION FOR WATER SUPPLY**	:	1.42 M.Cum.
18.	**PROVISION FOR INDUSTRIAL USE**	:	—
19.	**BENIFITTED DISTRICTS**	:	LALITPUR AND TIKAMGARH (M.P.)
20.	**ACTUAL IRRIGATION**	:	
	(i) 1994-95	:	32710 Ha.
	(ii) 1995-96	:	32757 Ha.
	(iii)1996-97	:	33333 Ha.
	(iv) 1997-98	:	3150 Ha.
	(v) 1998-99	:	32786 Ha

SALIENT FEATURES

1C.	*NAME OF PROJECT*	:	MATATILA DAM
1.	**LOCATION**	:	LALITPUR
2.	**OBJECT**	:	IRRIGATION, HYDRO POWER AND W/SUPPLY
3.	**SOURCE OF SUPPLY**	:	BETWA RIVER
4.	**CATCHMENT AREA**	:	20720 Sq. Km.
5.	**AVERAGE RAIN FALL**	:	1140 mm.
6.	**MAXIMUM FLOOD DISCHARGE**	:	23390.00Cumecs.
7.	**YEAR OF START**	:	1952
8	**YEAR OF COMPLETION**	:	1964
9.	**DAM**		
(i)	TYPE	:	EARTHEN
(ii)	MAXIMUM HEIGHT OF DAM	:	45.72M.
(iii)	LENGTH	:	6300M.
(iv)	NON OVER FLOW	:	247.20M.
(v)	SPILLWAY	:	490.00 M.
(vi)	FLANK ESCAPE	:	—
(vii)	SYPHON	:	—
(viii)	EARTH DAM	:	5563M.
10.	**SPILLWAY / WASTE WEIR**		
(i)	TYPE OF GATES	:	VERTICAL
(ii)	NO. OF GATES	:	23 Nos.
(iii)	DESIGNED FLOOD DISCHARGE	:	15857 Cumecs.
11.	**STORAGE**		
(i)	SUBMERGED AREA AT F.R.L.	:	13885 Ha.
(ii)	GROSS STORAGE CAPACITY	:	1132.68 M. Cum.
(iii)	LIVE STORAGE	:	764.50 M Cum.
12.	**POWER HOUSE**		
(I)	HYDRAULIC HEAD	:	33.18M.
(ii)	INSTALLED CAPACITY	:	30.6 MW
(iii)	PRODUCTION UNIT	:	3 Nos.
13.	**CANALS**		
(i)	LENGTH OF MAIN CANAL	:	—
(ii)	NO. OF DISTRIBUTION SYSTEM	:	—
(iii)	LENGTH OF DIST. SYSTEM	:	—
14.	**COST OF PROJECT**	:	1199 Lacs.
15.	**IRRIGABLE COMMAND AREA**	:	—
16.	**ANNUAL IRRIGATION**	:	—
17.	**PROVISION FOR WATER SUPPLY**	:	16.36 M.Cum.
18.	**PROVISION FOR INDUSTRIAL USE**	:	—
19.	**BENIFITTED DISTRICTS**	:	JHANSI, JALAUN, HAMIRPUR & GWALIOR (M.P.)
20.	**ACTUAL IRRIGATION**	:	
	(i) 1994-95	:	—
	(ii) 1995-96	:	—
	(iii) 1996-97	:	—
	(iv) 1997-98	:	—
	(v) 1998-99	:	—

झाँसी एवं चित्रकूट मण्डल
(बुन्देलखण्ड क्षेत्र)

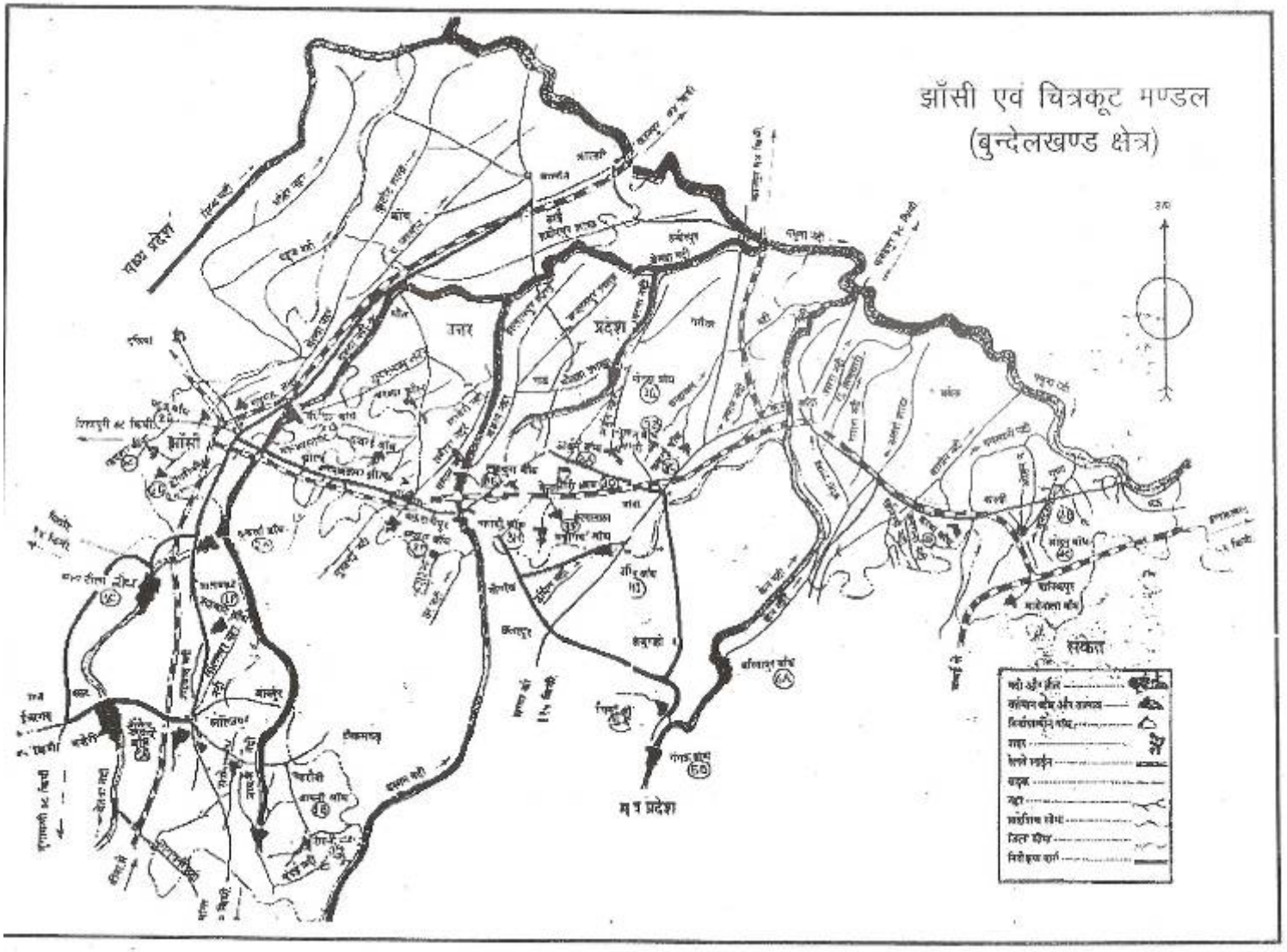

SALIENT FEATURES

	NAME OF PROJECT	:	ROHINI DAM
1.	**LOCATION**	:	LALITPUR
2.	**OBJECT**	:	IRRIGATION AND WATER SUPPLY
3.	**SOURCE OF SUPPLY**	:	ROHINI RIVER
4.	**CATCHMENT AREA**	:	44 Sq Km.
5.	**AVERAGE RAIN FALL**	:	956 mm.
6.	**MAXIMUM FLOOD DISCHARGE**	:	380.00Cumecs.
7.	**YEAR OF START**	:	1976-77
8.	**YEAR OF COMPLETION**	:	1984
9.	**DAM**		
(i)	TYPE	:	EARTHEN
(ii)	MAXIMUM HEIGHT OF DAM	:	15.50 M.
(iii)	LENGTH	:	1647.00 M.
(iv)	NON OVER FLOW	:	50.95 M.
(v)	SPILLWAY	:	24.00 M.
(vi)	FLANK ESCAPE	:	—
(vii)	SYPHON	:	—
(viii)	EARTH DAM	:	1407.00 M.
10.	**SPILLWAY / WASTE WEIR**		
(i)	TYPE OF GATES	:	VERTICAL
(ii)	NO. OF GATES	:	3 Nos.
(iii)	DESIGNED FLOOD DISCHARGE	:	380 Cumecs.
11.	**STORAGE**		
(i)	SUBMERGED AREA AT F.R.L.	:	413 Ha.
(ii)	GROSS STORAGE CAPACITY	:	12.12 M. Cum.
(iii)	LIVE STORAGE	:	8.29 M. Cum.
12.	**POWER HOUSE**		
(I)	HYDRAULIC HEAD	:	—
(ii)	INSTALLED CAPACITY	:	—
(iii)	PRODUCTION UNIT	:	—
13.	**CANALS**		
(i)	LENGTH OF MAIN CANAL	:	8.64Km.
(ii)	NO. OF DISTRIBUTION SYSTEM	:	4 Nos.
(iii)	LENGTH OF DIST. SYSTEM	:	11.220Km.
14.	**COST OF PROJECT**	:	331.67 Lacs
15.	**IRRIGABLE COMMAND AREA**	:	3302 Ha.
16.	**ANNUAL IRRIGATION**	:	1783 Ha.
17.	**PROVISION FOR WATER SUPPLY**	:	0.71 M.Cum.
18.	**PROVISION FOR INDUSTRIAL USE**	:	—
19.	**BENIFITTED DISTRICTS**	:	LALITPUR
20.	**ACTUAL IRRIGATION**	:	
	(i) 1994-95	:	2777 Ha.
	(ii) 1995-96	:	2809 Ha.
	(iii) 1996-97	:	9285 Ha.
	(iv) 1997-98	:	900 Ha.
	(v) 1998-99	:	2475 Ha.

SALIENT FEATURES

	NAME OF PROJECT	:	SAJNAM DAM
1.	**LOCATION**	:	LALITPUR
2.	**OBJECT**	:	IRRIGATION AND WATER SUPPLY
3.	**SOURCE OF SUPPLY**	:	SAJNAM RIVER
4.	**CATCHMENT AREA**	:	290 Sq. Km.
5.	**AVERAGE RAIN FALL**	:	889 mm.
6.	**MAXIMUM FLOOD DISCHARGE**	:	3722 Cumecs.
7.	**YEAR OF START**	:	1977-78
8.	**YEAR OF COMPLETION**	:	1990
9-	**DAM**		
(i)	TYPE OF GATES	:	EARTHEN
(ii)	MAXIMUM HEIGHT OF DAM	:	13.40 M.
(iii)	LENGTH	:	4524.00 M.
(iv)	NON OVER FLOW	:	110.00 M.
(v)	SPILLWAY	:	40.00 M.
(vi)	FLANK ESCAPE	:	—
(vii)	SYPHON	:	—
(viii)	EARTH DAM	:	4374.00 M.
10.	**SPILLWAY / WASTE WEIR**		
(i)	TYPE	:	VERTICAL
(ii)	NO. OF GATES	:	4 Nos.
(iii)	DESIGNED FLOOD DISCHARGE	:	2000 Cumecs.
11.	**STORAGE**		
(i)	SUBMERGED AREA AT F.R.L.	:	2375 Ha.
(ii)	GROSS STORAGE CAPACITY	:	83.50 M. Cum.
(iii)	LIVE STORAGE	:	74.85 M. Cum.
12.	**POWER HOUSE**		
(I)	HYDRAULIC HEAD	:	—
(ii)	INSTALLED CAPACITY	:	—
(iii)	PRODUCTION UNIT	:	—
13.	**CANALS**		
(i)	LENGTH OF MAIN CANAL	:	37.50 Km.
(ii)	NO. OF DISTRIBUTION SYSTEM	:	16 Nos.
(iii)	LENGTH OF DIST. SYSTEM	:	48.05 Km
14.	**COST OF PROJECT**	:	1539.77 Lacs.
15.	**IRRIGABLE COMMAND AREA**	:	10210 Ha.
16.	**ANNUAL IRRIGATION**	:	7145 Ha.
17.	**PROVISION FOR WATER SUPPLY**	:	1.42 M.Cum.
18.	**PROVISION FOR INDUSTRIAL USE**	:	—
19.	**BENIFITTED DISTRICTS**	:	LALITPUR
20.	**ACTUAL IRRIGATION**	:	
	(i) 1994-95	:	12951 Ha.
	(ii) 1995-96	:	13136 Ha
	(iii) 1996 97	:	13162 Ha.
	(iv) 1997-98	:	3158 Ha.
	(v) 1998-99	:	13656 Ha.

SALIENT FEATURES

	NAME OF PROJECT	:	SHAHZAD DAM
1.	**LOCATION**	:	LALITPUR
2.	**OBJECT**	:	IRRIGATION AND WATER SUPPLY
3.	**SOURCE OF SUPPLY**	:	SHAHZAD RIVER
4.	**CATCHMENT AREA**	:	514 Sq. Km.
5.	**AVERAGE RAIN FALL**	:	1041 mm.
6.	**MAXIMUM FLOOD DISCHARGE**	:	4000 Cumecs.
7.	**YEAR OF START**	:	1973
8.	**YEAR OF COMPLETION**	:	1992
9-	**DAM**		
(i)	TYPE	:	EARTHEN
(ii)	MAXIMUM HEIGHT OF DAM	:	18.00 M.
(iii)	LENGTH	:	4160.00M.
(iv)	NON OVER FLOW	:	—
(v)	SPILLWAY	:	72.80M
(vi)	FLANK ESCAPE	:	—
(vii)	SYPHON	:	—
(viii)	EARTH DAM	:	4087.00M.
10.	**SPILLWAY / WASTE WEIR**		
(i)	TYPE OF GATES	:	RADIAL
(ii)	NO. OF GATES	:	5 Nos.
(iii)	DESIGNED FLOOD DISCHARGE	:	4000 Cumecs.
11.	**STORAGE**		
(i)	SUBMERGED AREA AT F.R.L.	:	2993 Ha.
(ii)	GROSS STORAGE CAPACITY	:	130 M. Cum.
(iii)	LIVE STORAGE	:	96.06 M. Cum.
12.	**POWER HOUSE**		
(i)	HYDRAULIC HEAD	:	—
(ii)	INSTALLED CAPACITY	:	—
(iii)	PRODUCTION UNIT	:	—
13.	**CANALS**		
(i)	LENGTH OF MAIN CANAL	:	43.75 Km.
(ii)	NO. OF DISTRIBUTION SYSTEM	:	21 Nos.
(iii)	LENGTH OF DIST. SYSTEM	:	56.10 Km
14.	**COST OF PROJECT**	:	3394.49 Lacs
15.	**IRRIGABLE COMMAND AREA**	:	16002 Ha.
16.	**ANNUAL IRRIGATION**	:	16002 Ha.
17.	**PROVISION FOR WATER SUPPLY**	:	1.70 M.Cum.
18.	**PROVISION FOR INDUSTRIAL USE**	:	—
19.	**BENIFITTED DISTRICTS**	:	LALITPUR
20.	**ACTUAL IRRIGATION**	:	
	(i) 1994-95	:	9455 Ha.
	(ii) 1995-96	:	10043 Ha.
	(iii) 1996-97	:	10223 Ha.
	(iv) 1997-98	:	6635 Ha.
	(v) 1998-99	:	8457 Ha.

SALIENT FEATURES

	NAME OF PROJECT	:	DHUKWAN WEIR
1.	**LOCATION**	:	JHANSI
2.	**OBJECT**	:	IRRIGATION
3.	**SOURCE OF SUPPLY**	:	BETWA RIVER
4.	**CATCHMENT AREA**	:	21341.60 Sq. Km.
5.	**AVERAGE RAIN FALL**	:	802 mm.
6.	**MAXIMUM FLOOD DISCHARGE**	:	18458 Cumecs.
7.	**YEAR OF START**	:	1905
8.	**YEAR OF COMPLETION**	:	1909
9-	**DAM**		
(i)	TYPE	:	WEIR
(ii)	MAXIMUM HEIGHT OF DAM	:	18.97 M.
(iii)	LENGTH	:	2970.00 M.
(iv)	NON OVER FLOW	:	—
(v)	SPILLWAY	:	1171.96M
(vi)	FLANK ESCAPE	:	—
(vii)	SYPHON	:	—
(viii)	EARTH DAM	:	1798.04M
10.	**SPILLWAY / WASTE WEIR**		
(i)	TYPE OF GATES	:	FALLING SHUTTERS
(ii)	NO. OF GATES	:	383 Nos.
(iii)	DESIGNED FLOOD DISCHARGE	:	15177 Cumecs.
11.	**STORAGE**		
(i)	SUBMERGED AREA AT F.R.L.	:	1943 Ha.
(ii)	GROSS STORAGE CAPACITY	:	57.80 M. Cum.
(iii)	LIVE STORAGE	:	57.80 M. Cum.
12.	**POWER HOUSE**		
(i)	HYDRAULIC HEAD	:	—
(ii)	INSTALLED CAPACITY	:	—
(iii)	PRODUCTION UNIT	:	—
13.	**CANALS**		
(i)	LENGTH OF MAIN CANAL	:	—
(ii)	NO. OF DISTRIBUTION SYSTEM	:	—
(iii)	LENGTH OF DIST. SYSTEM:	:	—
14.	**COST OF PROJECT**	:	23.98 Lacs
15.	**IRRIGABLE COMMAND AREA**	:	—
16.	**ANNUAL IRRIGATION**	:	—
17.	**PROVISION FOR WATER SUPPLY**	:	—
18.	**PROVISION FOR INDUSTRIAL USE**	:	—
19.	**BENIFITTED DISTRICTS**	:	JHANSI, JALAUN & HAMIRPUR
20.	**ACTUAL IRRIGATION**	:	
	(i) 1994-95	:	—
	(ii) 1995-96	:	—
	(iii) 1996-97	:	—
	(iv) 1997-98	:	—
	(v) 1998-99	:	—

SALIENT FEATURES

	NAME OF PROJECT	:	DONGRI DAM
1.	**LOCATION**	:	JHANSI
2.	**OBJECT**	:	IRRIGATION & WATER SUPPLY
3.	**SOURCE OF SUPPLY**	:	PAHUJ RIVER
4.	**CATCHMENT AREA**	:	141.80 Sq. Km.
5.	**AVERAGE RAIN FALL**	:	927 mm.
6.	**MAXIMUM FLOOD DISCHARGE**	:	618 Cumecs.
7.	**YEAR OF START**	:	1979
8.	**YEAR OF COMPLETION**	:	1986
9-	**DAM**		
(i)	TYPE	:	EARTHEN
(ii)	MAXIMUM HEIGHT OF DAM	:	13.75 M.
(iii)	LENGTH	:	2760.00M.
(iv)	NON OVER FLOW	:	—
(v)	SPILLWAY	:	26.00 M.
(vi)	FLANK ESCAPE	:	—
(vii)	SYPHON	:	—
(viii)	EARTH DAM	:	2734 M.
10.	**SPILLWAY/WASTE WEIR**		
(i)	TYPE OF GATES	:	VERTICAL
(ii)	NO. OF GATES	:	2 Nos.
(iii)	DESIGNED FLOOD DISCHARGE	:	618 Cumecs.
11.	**STORAGE**		
(i)	SUBMERGED AREA AT F.R.L.	:	1920 Ha.
(ii)	GROSS STORAGE CAPACITY	:	9.92 M. Cum.
(iii)	LIVE STORAGE	:	8.32 M. Cum.
12.	**POWER HOUSE**		
(I)	HYDRAULIC HEAD	:	—
(ii)	INSTALLED CAPACITY	:	—
(iii)	PRODUCTION UNIT	:	—
13.	**CANALS**		
(i)	LENGTH OF MAIN CANAL	:	—
(ii)	NO. OF DISTRIBUTION SYSTEM	:	—
(iii)	LENGTH OF DIST. SYSTEM	:	—
14.	**COST OF PROJECT**	:	Rs.230.00 Lacs
15.	**IRRIGABLE COMMAND AREA**	:	—
16.	**ANNUAL IRRIGATION**	:	—
17.	**PROVISION FOR WATER SUPPLY**	:	3.45 M.Cum.
18.	**PROVISION FOR INDUSTRIAL USE**	:	—
19.	**BENIFITTED DISTRICTS**	:	JHANSI
20.	**ACTUAL IRRIGATION**	:	
	(i) 1994-95	:	—
	(ii) 1995-96	:	—
	(iii) 1996-97	:	—
	(iv) 1997-98	:	—
	(v) 1998-99	:	—

SALIENT FEATURES

	NAME OF PROJECT	:	KHAPRAR DAM
1.	**LOCATION**	:	JHANSI
2.	**OBJECT**	:	IRRIGATION
3.	**SOURCE OF SUPPLY**	:	KHAPRAR RIVER
4.	**CATCHMENT AREA**	:	27.70 Sq Km.
5.	**AVERAGE RAIN FALL**	:	917 mm.
6.	**MAXIMUM FLOOD DISCHARGE**	:	267.30Cumecs.
7.	**YEAR OF START**	:	1980
8.	**YEAR OF COMPLETION**	:	1986
9-	**DAM**		
(i)	TYPE	:	EARTHEN
(ii)	MAXIMUM HEIGHT OF DAM	:	11.20 M.
(iii)	LENGTH	:	1100.00M.
(iv)	NON OVER FLOW	:	—
(v)	SPILLWAY	:	—
(vi)	FLANK ESCAPE	:	130.00 M.
(vii)	SYPHON	:	—
(viii)	EARTH DAM	:	1100.00 M.
10.	**SPILLWAY / WASTE WEIR**		
(i)	TYPE OF GATES	:	FLANK ESCAPE
(ii)	NO. OF GATES	:	—
(iii)	DESIGNED FLOOD DISCHARGE	:	267.30 Cumecs.
11.	**STORAGE**		
(i)	SUBMERGED AREA AT F.R.L.	:	150.0 Ha.
(ii)	GROSS STORAGE CAPACITY	:	3.50 M. Cum.
(iii)	LIVE STORAGE	:	2.98 M. Cum. ?
12.	**POWER HOUSE**		
(I)	HYDRAULIC HEAD	:	—
(ii)	INSTALLED CAPACITY	:	—
(iii)	PRODUCTION UNIT	:	—
13.	**CANALS**		
(i)	LENGTH OF MAIN CANAL	:	4.40Km
(ii)	NO. OF DISTRIBUTION SYSTEM	:	1Nos.
(iii)	LENGTH OF DIST. SYSTEM	:	4.40Km.
14.	**COST OF PROJECT**	:	Rs.130.00 Lacs
15.	**IRRIGABLE COMMAND AREA**	:	1190.00Ha.
16.	**ANNUAL IRRIGATION**	:	595.00 Ha.
17.	**PROVISION FOR WATER SUPPLY**	:	—
18.	**PROVISION FOR INDUSTRIAL USE**	:	—
19.	**BENIFITTED DISTRICTS**	:	JHANSI
20.	**ACTUAL IRRIGATION**	:	
	(i) 1994-95	:	352 Ha.
	(ii) 1995-96	:	382 Ha.
	(iii) 1996-97	:	539 Ha.
	(iv) 1997-98	:	464 Ha.
	(v) 1998-99	:	550 Ha.

SALIENT FEATURES

	NAME OF PROJECT	:	PARICHHA WEIR
1.	**LOCATION**	:	JHANSI
2.	**OBJECT**	:	IRRIGATION
3.	**SOURCE OF SUPPLY**	:	BETWA RIVER
4.	**CATCHMENT AREA**	:	26802 Sq. Km.
5.	**AVERAGE RAIN FALL**	:	781 mm.
6.	**MAXIMUM FLOOD DISCHARGE**	:	22290 Cumecs.
7.	**YEAR OF START**	:	1881
8.	**YEAR OF COMPLETION**	:	1886
9-	**DAM**		
(i)	TYPE	:	WEIR
(ii)	MAXIMUM HEIGHT OF DAM	:	16.77M.
(iii)	LENGTH	:	1174.00 M.
(iv)	NON OVER FLOW	:	—
(v)	SPILLWAY	:	1174.00M.
(vi)	FLANK ESCAPE	:	—
(vii)	SYPHON	:	—
(viii)	EARTH DAM	:	—
10.	**SPILLWAY / WASTE WEIR**		
(i)	TYPE OF GATES	:	FALLING SHUTTERS
(ii)	NO. OF GATES	:	318 Nos.
(iii)	DESIGNED FLOOD DISCHARGE	:	21547 Cumecs.
11.	**STORAGE**		
(i)	SUBMERGED AREA AT F.R.L.	:	802 Ha.
(ii)	GROSS STORAGE CAPACITY	:	78.76 M. Cum.
(iii)	LIVE STORAGE	:	78.76 M. Cum.
12.	**POWER HOUSE**		
(i)	HYDRAULIC HEAD	:	—
(ii)	INSTALLED CAPACITY	:	—
(iii)	PRODUCTION UNIT	:	—
13.	**CANALS**		
(i)	LENGTH OF MAIN CANAL	:	30.2Km.
(ii)	NO. OF DISTRIBUTION SYSTEM	:	395 Nos.
(iii)	LENGTH OF DIST. SYSTEM	:	2625Km.
14.	**COST OF PROJECT**	:	Rs.39.82 Lacs.
15.	**IRRIGABLE COMMAND AREA**	:	428360 Ha.
16.	**ANNUAL IRRIGATION**	:	2,31,832 Ha.
17.	**PROVISION FOR WATER SUPPLY**	:	—
18.	**PROVISION FOR INDUSTRIAL USE**	:	—
19.	**BENIFITTED DISTRICTS**	:	JHANSI, HAMIRPUR & JALAUN
20.	**ACTUAL IRRIGATION**	:	
	(i) 1994-95	:	279630 Ha.
	(ii) 1995-96	:	251510 Ha.
	(iii) 1996-97	:	238020 Ha.
	(iv) 1997-98	:	172210 Ha.
	(v) 1998-99	:	217720 Ha.

SALIENT FEATURES

	NAME OF PROJECT	:	PAHUJ WEIR
1.	**LOCATION**	:	JHANSI
2.	**OBJECT**	:	IRRIGATION AND WATER SUPPLY
3.	**SOURCE OF SUPPLY**	:	PAHUJ RIVER
4.	**CATCHMENT AREA**	:	310.80 Sq Km.
5.	**AVERAGE RAIN FALL**	:	559 mm.
6.	**MAXIMUM FLOOD DISCHARGE**	:	1528.20 Cumecs.
7.	**YEAR OF START**	:	1907
8.	**YEAR OF COMPLETION**	:	1909
9-	**DAM**		
(i)	TYPE	:	WEIR
(ii)	MAXIMUM HEIGHT OF DAM	:	10.67M.
(iii)	LENGTH	:	2040.00 M.
(iv)	NON OVER FLOW	:	—
(v)	SPILLWAY	:	183.64M.
(vi)	FLANK ESCAPE	:	—
(vii)	SYPHON	:	—
(viii)	EARTH DAM	:	1856.36 M
10.	**SPILLWAY/WASTE WEIR**		
(i)	TYPE OF GATES	:	FALLING SHUTTERS
(ii)	NO. OF GATES	:	60 Nos.
(iii)	DESIGNED FLOOD DISCHARGE	:	1528.20 Cumecs
11.	**STORAGE**		
(i)	SUBMERGED AREA AT F.R.L.	:	543.90 Ha
(ii)	GROSS STORAGE CAPACITY	:	18.25 M. Cum
(iii)	LIVE STORAGE	:	18.21 M. Cum
12.	**POWER HOUSE**		
(I)	HYDRAULIC HEAD	:	—
(ii)	INSTALLED CAPACITY	:	—
(iii)	PRODUCTION UNIT	:	—
13.	**CANALS**		
(i)	LENGTH OF MAIN CANAL	:	24.40Km.
(ii)	NO. OF DISTRIBUTION SYSTEM	:	6 Nos.
(iii)	LENGTH OF DIST. SYSTEM	:	90 Km.
14.	**COST OF PROJECT**	:	Rs.2.97 Lacs
15.	**IRRIGABLE COMMAND AREA**	:	6475 Ha
16.	**ANNUAL IRRIGATION**	:	2117 Ha
17.	**PROVISION FOR WATER SUPPLY**	:	5.0 M.Cum.
18.	**PROVISION FOR INDUSTRIAL USE**	:	—
19.	**BENIFITTED DISTRICTS**	:	JHANSI
20.	**ACTUAL IRRIGATION**		
	(i) 1994-95	:	4471 Ha
	(ii) 1995-96	:	625 Ha
	(iii) 1996-97	:	3640 Ha
	(iv) 1997-98	:	3395 Ha
	(v) 1998-99	:	3527 Ha

SALIENT FEATURES

	NAME OF PROJECT	:	SAPRAR DAM
1.	**LOCATION**	:	MAURANIPUR (JHANSI)
2.	**OBJECT**	:	IRRIGATION & DRINKING WATER SUPPLY
3.	**SOURCE OF SUPPLY**	:	SAPRAR & GARGORU RIVER
4.	**CATCHMENT AREA**	:	363.52 Sq. Km.
5.	**AVERAGE RAIN FALL**	:	500 mm.
6.	**MAXIMUM FLOOD DISCHARGE**	:	1143 Cumecs.
7.	**YEAR OF START**	:	1947
8.	**YEAR OF COMPLETION**	:	1952
9-	**DAM**		
(i)	TYPE	:	EARTHEN
(ii)	MAXIMUM HEIGHT OF DAM	:	16.76M.
(iii)	LENGTH	:	3900.00 M.
(iv)	NON OVER FLOW	:	—
(v)	SPILLWAY	:	152.40M.
(vi)	FLANK ESCAPE	:	—
(vii)	SYPHON	:	—
(viii)	EARTH DAM	:	3747.60 M.
10.	**SPILLWAY / WASTE WEIR**		
(i)	TYPE OF GATES	:	VERTICAL
(ii)	NO. OF GATES	:	38 Nos.
(iii)	DESIGNED FLOOD DISCHARGE	:	1143 Cumecs.
11.	**STORAGE**		
(i)	SUBMERGED AREA AT F.R.L.	:	2000Ha.
(ii)	GROSS STORAGE CAPACITY	:	76.20 M.Cum.
(iii)	LIVE STORAGE	:	65.70 M.Cum.
12	**POWER HOUSE**		
(I)	HYDRAULIC HEAD	:	—
(ii)	INSTALLED CAPACITY	:	—
(iii)	PRODUCTION UNIT	:	—
13.	**CANALS**		
(i)	LENGTH OF MAIN CANAL	:	56 Km.
(ii)	NO. OF DISTRIBUTION SYSTEM	:	13 Nos.
(iii)	LENGTH OF DIST. SYSTEM	:	58.70 Km.
14.	**COST OF PROJECT**	:	Rs.101.45 Lacs
15.	**IRRIGABLE COMMAND AREA**	:	28520 Ha.
16.	**ANNUAL IRRIGATION**	:	11000 Ha.
17.	**PROVISION FOR WATER SUPPLY**	:	—
18.	**PROVISION FOR INDUSTRIAL USE**	:	—
19.	**BENIFITTED DISTRICTS**	:	JHANSI
20.	**ACTUAL IRRIGATION**	:	
	(i) 1994-95	:	15562 Ha.
	(ii) 1995-96	:	14857 Ha.
	(iii) 1996-97	:	13906 Ha.
	(iv) 1997-98	:	6561 Ha.
	(v) 1998-99	:	14559 Ha.

SALIENT FEATURES

	NAME OF PROJECT	:	ARJUN DAM
1.	**LOCATION**	:	CHARKHARI, DISTT. MAHOBA
2.	**OBJECT**	:	IRRIGATION
3.	**SOURCE OF SUPPLY**	:	ARJUN RIVER
4.	**CATCHMENT AREA**	:	284.90 Sq. Km.
5.	**AVERAGE RAIN FALL**	:	930 mm.
6.	**MAXIMUM FLOOD DISCHARGE**	:	880 Cumecs.
7.	**YEAR OF START**	:	1952
8.	**YEAR OF COMPLETION**	:	1957
9-	**DAM**		
(i)	TYPE	:	EARTHEN
(ii)	MAXIMUM HEIGHT OF DAM	:	27.43M.
(iii)	LENGTH	:	5200.00 M.
(iv)	NON OVER FLOW	:	—
(v)	SPILLWAY	:	21.33M.
(vi)	FLANK ESCAPE	:	131M.
(vii)	SYPHON	:	—
(viii)	EARTH DAM	:	5178M.
10.	**SPILLWAY / WASTE WEIR**		
(i)	TYPE OF GATES	:	FREE FLOW
(ii)	NO. OF GATES	:	7 Nos.
(iii)	DESIGNED FLOOD DISCHARGE	:	207.25 Cumecs.
11.	**STORAGE**		
(i)	SUBMERGED AREA AT F.R.L.	:	1800 Ha.
(ii)	GROSS STORAGE CAPACITY	:	68.35 M. Cum.
(iii)	LIVE STORAGE	:	62.97 M. Cum.
12.	**POWER HOUSE**		
(I)	HYDRAULIC HEAD	:	—
(ii)	INSTALLED CAPACITY	:	—
(iii)	PRODUCTION UNIT	:	—
13.	**CANALS**		
(i)	LENGTH OF MAIN CANAL	:	42 Km.
(ii)	NO. OF DISTRIBUTION SYSTEM	:	32 Nos.
(iii)	LENGTH OF DIST. SYSTEM	:	217.30Km.
14.	**COST OF PROJECT**	:	103.74 Lacs
15.	**IRRIGABLE COMMAND AREA**	:	59722 Ha.
16.	**ANNUAL IRRIGATION**	:	10700 Ha.
17.	**PROVISION FOR WATER SUPPLY**	:	—
18.	**PROVISION FOR INDUSTRIAL USE**	:	—
19.	**BENIFITTED DISTRICTS**	:	MAHOBA AND HAMIRPUR
20.	**ACTUAL IRRIGATION**	:	
	(i) 1994-95	:	18264 Ha.
	(ii) 1995-96	:	18778 Ha.
	(iii) 1996-97	:	19501 Ha.
	(iv) 1997-98	:	8225 Ha.
	(v) 1998-99	:	23244 Ha.

SALIENT FEATURES

	NAME OF PROJECT	:	CHANDRAWAL DAM
1.	LOCATION	:	CHARKHARI DISTT. MAHOBA
2.	OBJECT	:	IRRIGATION
3.	SOURCE OF SUPPLY	:	CHANDRAWAL RIVER
4.	CATCHMENT AREA	:	235.69 Sq. Km.
5.	AVERAGE RAIN FALL	:	762 mm.
6.	MAXIMUM FLOOD DISCHARGE	:	1252 Cumecs.
7.	YEAR OF START	:	1963
8.	YEAR OF COMPLETION	:	1973
9-	DAM		
(i)	TYPE	:	EARTHEN
(ii)	MAXIMUM HEIGHT OF DAM	:	10.97M.
(iii)	LENGTH	:	5800.00 M.
(iv)	NON OVER FLOW	:	—
(v)	SPILLWAY	:	57.91M.
(vi)	FLANK ESCAPE	:	—
(vii)	SYPHON	:	—
(viii)	EARTH DAM	:	5742M.
10.	SPILLWAY / WASTE WEIR		
(i)	TYPE OF GATES	:	VERTICAL
(ii)	NO. OF GATES	:	6 Nos.
(iii)	DESIGNED FLOOD DISCHARGE	:	1252 Cumecs.
11.	STORAGE		
(i)	SUBMERGED AREA AT F.R.L.	:	1192 Ha.
(ii)	GROSS STORAGE CAPACITY	:	34.71 M. Cum.
(iii)	LIVE STORAGE	:	30.86 M. Cum.
12.	POWER HOUSE		
(I)	HYDRAULIC HEAD	:	—
(ii)	INSTALLED CAPACITY	:	—
(iii)	PRODUCTION UNIT	:	—
13.	CANALS		
(i)	LENGTH OF MAIN CANAL	:	43 Km.
(ii)	NO. OF DISTRIBUTION SYSTEM	:	12 Nos.
(iii)	LENGTH OF DIST. SYSTEM	:	32.28 Km.
14.	COST OF PROJECT	:	Rs. 32.10 Lacs.
15.	IRRIGABLE COMMAND AREA	:	19038 Ha.
16.	ANNUAL IRRIGATION	:	3592 Ha.
17.	PROVISION FOR WATER SUPPLY	:	—
18.	PROVISION FOR INDUSTRIAL USE	:	—
19.	BENIFITTED DISTRICTS	:	MAHOBA AND HAMIRPUR
20.	ACTUAL IRRIGATION	:	
	(i) 1994-95	:	7140 Ha.
	(ii) 1995-96	:	7285 Ha.
	(iii) 1996-97	:	6833 Ha.
	(iv) 1997-98	:	3950 Ha.
	(v) 1998-99	:	6852 Ha.

SALIENT FEATURES

	NAME OF PROJECT	:	KABRAI DAM
1.	**LOCATION**	:	VILL. KABRAI DISTT. MAHOBA
2.	**OBJECT**	:	IRRIGATION & WATER SUPPLY
3.	**SOURCE OF SUPPLY**	:	MAGARIA AND KULHARNI NALA
4.	**CATCHMENT AREA**	:	121.73 Sq. Km.
5.	**AVERAGE RAIN FALL**	:	762 mm.
6.	**MAXIMUM FLOOD DISCHARGE**	:	387 Cumecs.
7.	**YEAR OF START**	:	1951
8.	**YEAR OF COMPLETION**	:	1955
9-	**DAM**		
(i)	TYPE	:	EARTHEN
(ii)	MAXIMUM HEIGHT OF DAM	:	15.25 M.
(iii)	LENGTH	:	2302.20M.
(iv)	NON OVER FLOW	:	—
(v)	SPILLWAY	:	12.20M.
(vi)	FLANK ESCAPE	:	—
(vii)	SYPHON	:	—
(viii)	EARTH DAM	:	2290.00 M.
10.	**SPILLWAY / WASTE WEIR**		
(i)	TYPE OF GATES	:	VERTICAL
(ii)	NO. OF GATES	:	4 Nos.
(iii)	DESIGNED FLOOD DISCHARGE	:	156.60 Cumecs.
11.	**STORAGE**		
(i)	SUBMERGED AREA AT F.R.L.	:	505.30 Ha.
(ii)	GROSS STORAGE CAPACITY	:	13.22 M. Cum.
(iii)	LIVE STORAGE	:	11.94 M. Cum.
12.	**POWER HOUSE**		
(I)	HYDRAULIC HEAD	:	—
(ii)	INSTALLED CAPACITY	:	—
(iii)	PRODUCTION UNIT	:	—
13.	**CANALS**		
(i)	LENGTH OF MAIN CANAL	:	23.544 Km.
(ii)	NO. OF DISTRIBUTION SYSTEM	:	14 Nos.
(iii)	LENGTH OF DIST. SYSTEM	:	66.40 Km.
14.	**COST OF PROJECT**	:	Rs. 23.00 Lacs.
15.	**IRRIGABLE COMMAND AREA**	:	14960 Ha.
16.	**ANNUAL IRRIGATION**	:	3760 Ha.
17.	**PROVISION FOR WATER SUPPLY**	:	1.73 M.Cum.
18.	**PROVISION FOR INDUSTRIAL USE**	:	—
19.	**BENIFITTED DISTRICTS**		MAHOBA AND HAMIRPUR
20.	**ACTUAL IRRIGATION**		
	(i) 1994-95	:	3684 Ha
	(ii) 1995-96		3663 Ha
	(iii) 1996-97		4104 Ha
	(iv) 1997-98	:	2831 Ha
	(v) 1998-99		4520 Ha.

SALIENT FEATURES

	NAME OF PROJECT	:	KEOLARI DAM
1.	**LOCATION**	:	MAHOBA
2.	**OBJECT**	:	IRRIGATION
3.	**SOURCE OF SUPPLY**	:	KEOLARI RIVER
4.	**CATCHMENT AREA**	:	51.80 Sq. Km.
5.	**AVERAGE RAIN FALL**	:	700 mm.
6.	**MAXIMUM FLOOD DISCHARGE**	:	267.43 Cumecs.
7.	**YEAR OF START**	:	1951
8.	**YEAR OF COMPLETION**	:	1965
9-	**DAM**		
(i)	TYPE	:	EARTHEN
(ii)	MAXIMUM HEIGHT OF DAM	:	11.73 M.
(iii)	LENGTH	:	2836.58M.
(iv)	NON OVER FLOW	:	—
(v)	SPILLWAY	:	36.58M.
(vi)	FLANK ESCAPE	:	—
(vii)	SYPHON	:	—
(viii)	EARTH DAM		2800.00M
10.	**SPILLWAY / WASTE WEIR**		
(i)	TYPE OF GATES	:	VERTICAL
(ii)	NO. OF GATES		5 Nos
(iii)	DESIGNED FLOOD DISCHARGE	:	252.40 Cumecs
11.	**STORAGE**		
(i)	SUBMERGED AREA AT F.R.L		356.67 Ha.
(ii)	GROSS STORAGE CAPACITY	:	7.67 M. Cum.
(iii)	LIVE STORAGE	:	7.23 M. Cum.
12.	**POWER HOUSE**		
(I)	HYDRAULIC HEAD	:	—
(ii)	INSTALLED CAPACITY	:	—
(iii)	PRODUCTION UNIT	:	—
13.	**CANALS**		
(i)	LENGTH OF MAIN CANAL	:	28.27Km.
(ii)	NO. OF DISTRIBUTION SYSTEM		5 Nos
(iii)	LENGTH OF DIST. SYSTEM	:	7.13 Km.
14.	**COST OF PROJECT**	:	Rs. 22.88 Lacs.
15.	**IRRIGABLE COMMAND AREA**	:	14390 Ha.
16.	**ANNUAL IRRIGATION**	:	4100 Ha.
17.	**PROVISION FOR WATER SUPPLY**	:	—
18.	**PROVISION FOR INDUSTRIAL USE**	:	—
19.	**BENIFITTED DISTRICTS**	:	MAHOBA
20.	**ACTUAL IRRIGATION**	:	
	(i) 1994-95	:	3796 Ha.
	(ii) 1995-96	:	4113 Ha.
	(iii) 1996-97	:	4044 Ha.
	(iv) 1997-98	:	761 Ha.
	(v) 1998-99	:	1568 Ha.

Annexure 4.3 - Details of important canal systems

IMPORTANT CANAL SYSTEMS IN UP- BUNDELKHAND

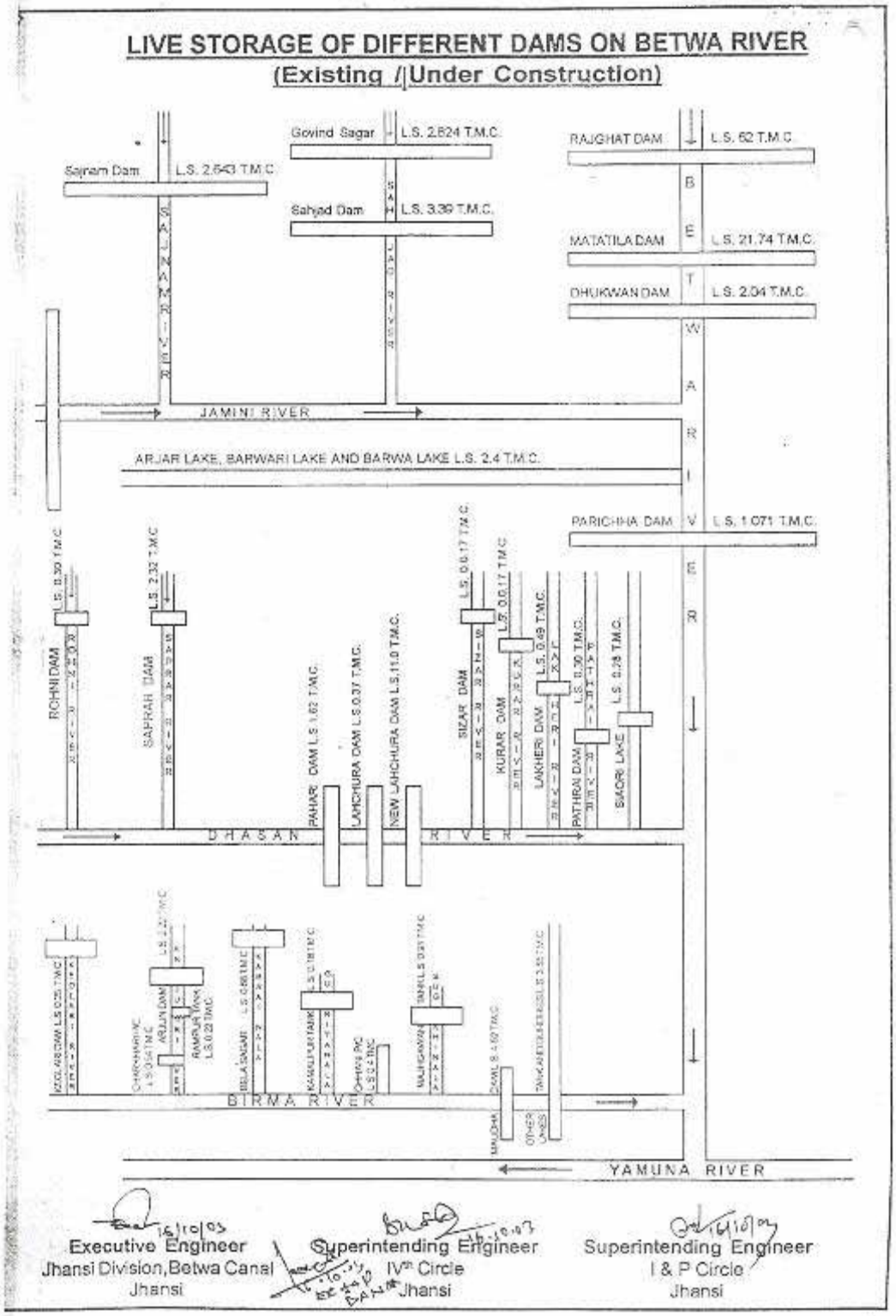

TOTAL YIELD OF KEN RIVER AT CONFLUENCE OF YAMUNA RIVER

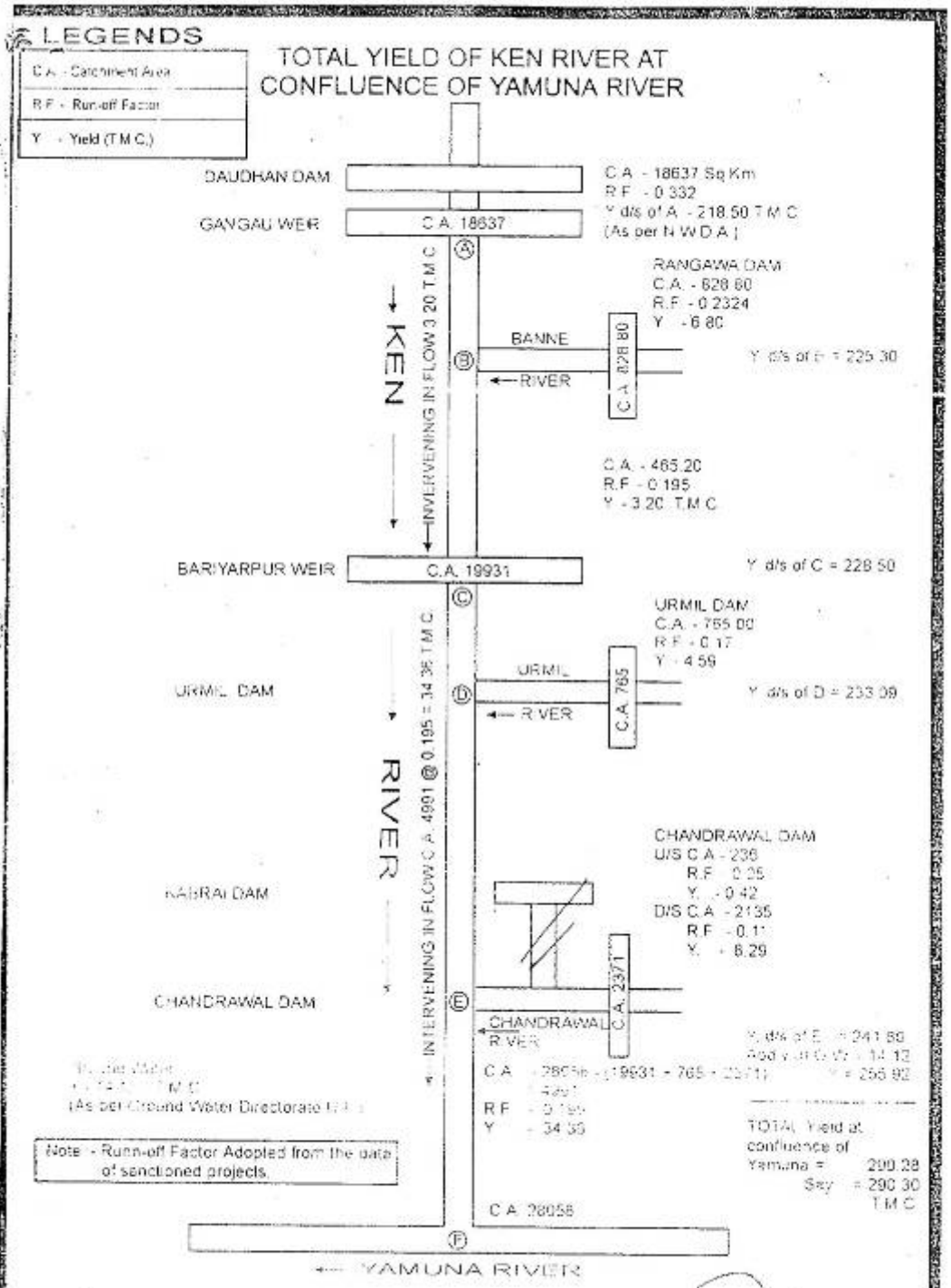

WATER AVAILABILITY OF BETWA BASIN

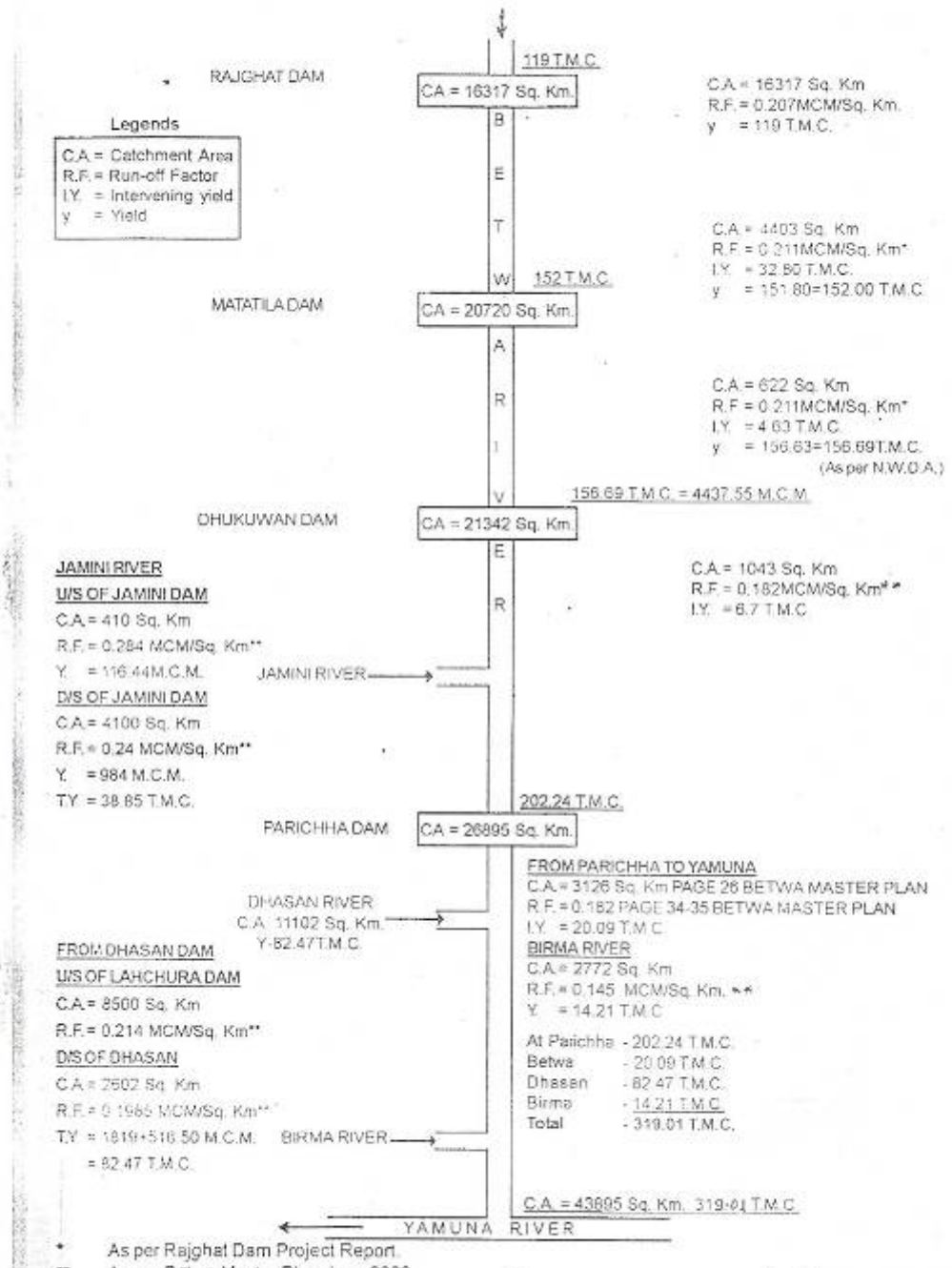

* As per Rajghat Dam Project Report.

** As per Betwa Master Plan June 2002

Executive Engineer	Superintending Engineer	Superintending Engineer
Jhansi Division, Betwa Canal	IVth Circle	I & P Circle
Jhansi	Jhansi	Jhansi

ALLOCATION/UTILISATION OF WATER IN BETWA RIVER BASIN

A.O.W - AVAILABILITY OF WATER
C.A. - CATCHMENT AREA
R.F. RUN OF FACTOR
IY - INTERVENNING YIELD

	Yield In TMC	U.P. Use In TMC	M.P. Use In TMC	M.P. Reserve In TMC	Losses In TMC	Balance D/s Rajghat
	119	JPC 3.050 URC 1.24 LRC 4.413	L.B. Canal 3.98	53 + 4 = 57	9	
(BETWA) M.P. 2658 MCM	119	8.703	3.98	57	9	40.317 T.M.C.

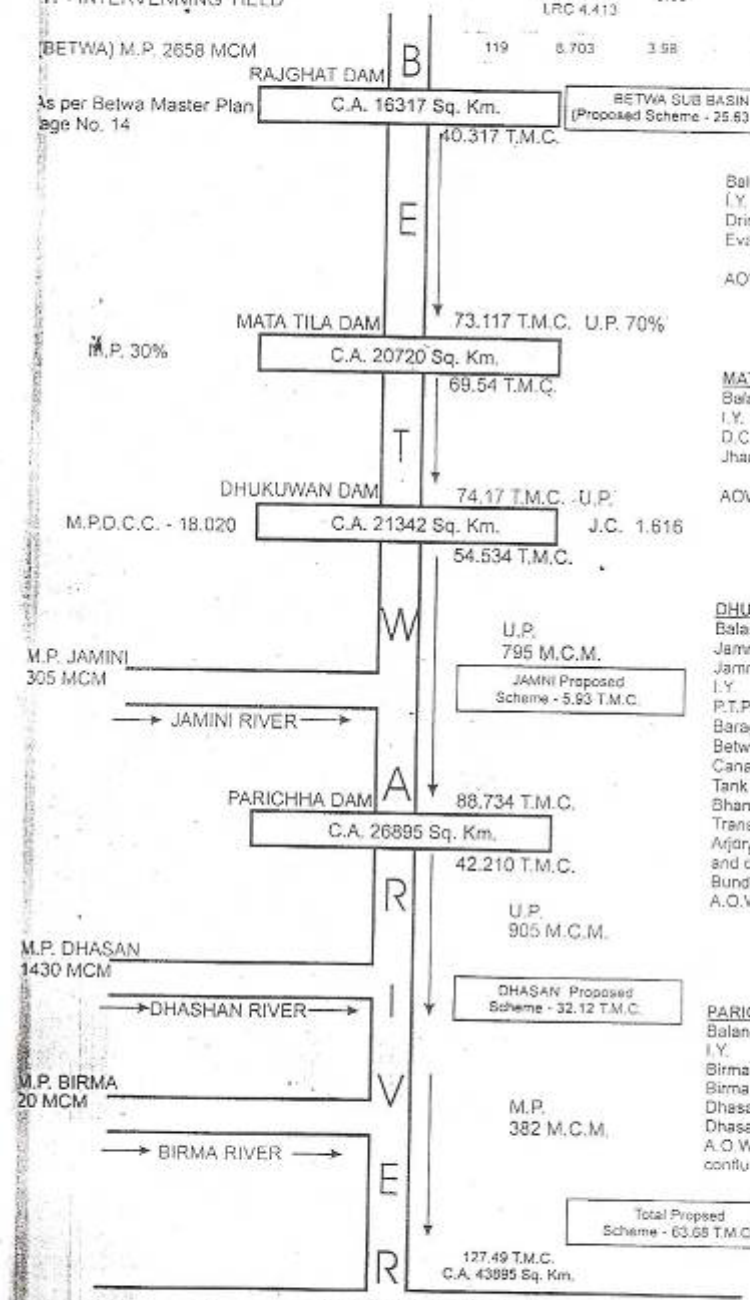

BETWA - U.P. - 2634 M.C.M.

RAJGHAT TO MATA TILA

Balance d/s Rajghat		40.317 T.M.C.
I.Y.	(+)	32.80 T.M.C.
Drinking Water	(-)	1.403 T.M.C.
Evaporation Losses	(-)	2.174 T.M.C.
AOW d/s Matatila	=	69.540 T.M.C.

MATATILA TO DHUKWAN

Balance d/s Matatila		69.540 T.M.C.
I.Y.	(+)	4.630 T.M.C.
D.C. Canals	(-)	18.020 T.M.C.
Jhansi Canals	(-)	1.616 T.M.C.
AOW d/s Dhukwan	=	54.534 T.M.C.

DHUKWAN TO PARICHHA

Balance d/s Dhukwan		54.534 T.M.C.
Jamni Yield	(+)	38.85 T.M.C.
Jamni Uses	(-)	11.350 T.M.C.
I.Y.	(+)	5.700 T.M.C.
P.T.P.P.	(-)	0.504 T.M.C.
Baragaon P/C	(-)	0.575 T.M.C.
Betwa & Gursarai Canal	(-)	26.812 T.M.C.
Tank Filling	(-)	4.000 T.M.C
Bhander Canal (M.P.)	(-)	8.793 T.M.C.
Transition Losses	(-)	4.937 T.M.C.
Arjar, Barawasagar and other Tanks and Bundhies	(-)	0.903 T.M.C.
A.O.W. d/s Parichcha	=	42.210 T.M.C.

PARICHCHA TO YAMUNA

Balance d/s Parichcha		42.210 T.M.C.
I.Y.	(+)	20.090 T.M.C.
Birma Yield	(+)	14.210 T.M.C.
Birma Uses	(-)	13.090 T.M.C.
Dhasan Yield	(+)	82.470 T.M.C.
Dhasan Uses	(-)	18.400 T.M.C.
A.O.W. at Yamuna confluence	=	127.490 T.M.C.

16/10/03
Executive Engineer
Jhansi Division, Betwa Canal, Jhansi

16/10/03
Superintending Engineer
Dam Cvth Circle, Jhansi

16/10/07

16/10/03
Superintending Engineer
I & P Circle, Jhansi

LIVE STORAGE OF DIFFERENT DAMS ON BETWA RIVER
(Existing / Under Construction)

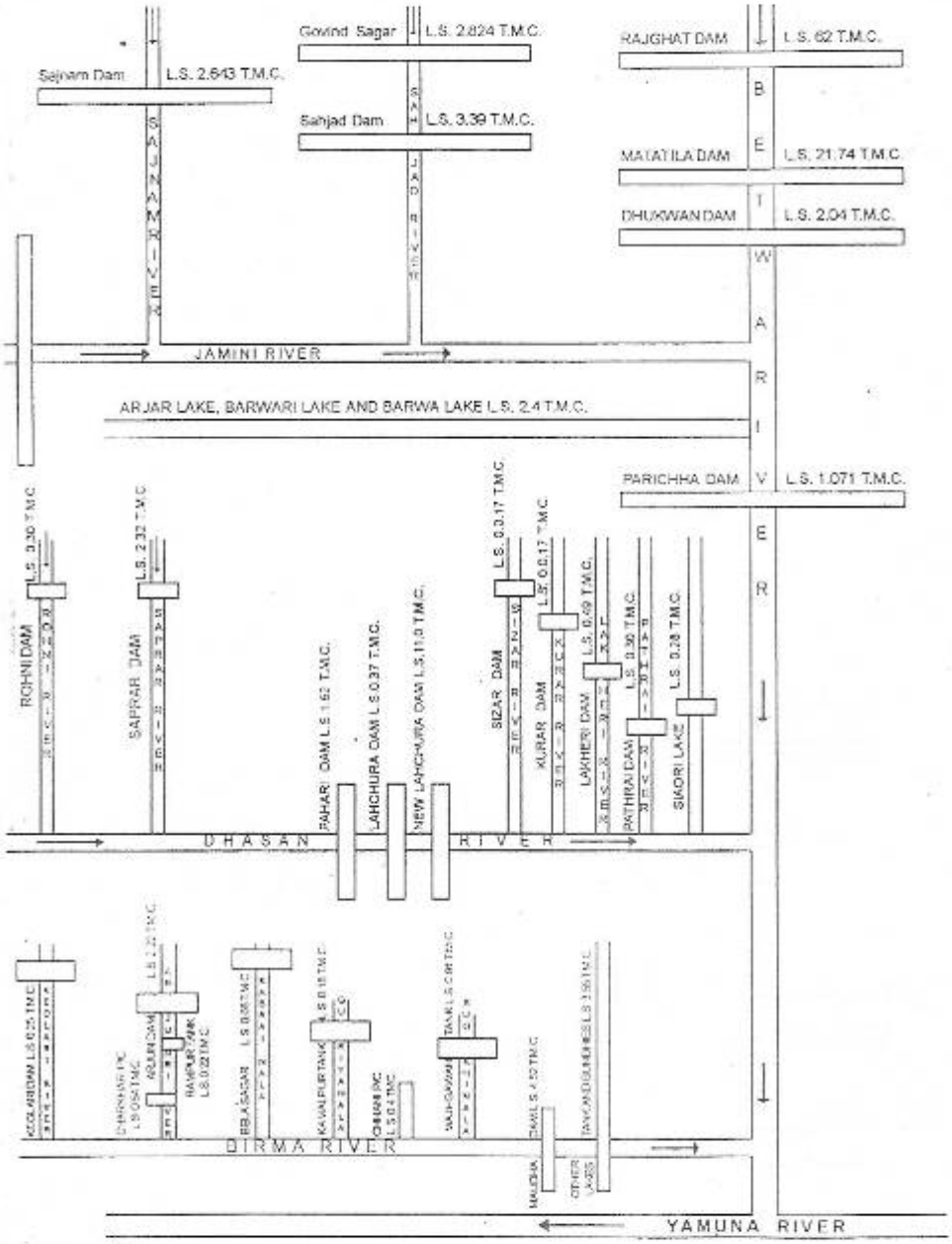

16/10/03
Executive Engineer
Jhansi Division, Betwa Canal
Jhansi

16.10.03
Superintending Engineer
IVth Circle
Jhansi

16/10/03
Superintending Engineer
I & P Circle
Jhansi

Annexure 4.4 – Brief Description of the Project

Matatila Project Complex

Matatila project complex comprises of (i) Parichha weir, (ii) Dhukawan weir and (iii) Matatila dam on the Betwa.

Parichha Weir - During 7th Century a series of small reservoirs were built by Chandela kings for benefit of local areas. In 1855 Captain Strachey framed a proposal for making a storage reservoir at Parichha along with of taking canal from left flank of the Parichha reservoir to irrigate the tract lying between Pahuj, Yamuna and Betwa rivers, but it perished in the mutiny. In 1887 Parichha weir was re-constructed. The irrigation from Parichha weir commenced from 1896 to irrigate around 62000 acres of Rabi. To meet shortfall of supplies, the weir height was raised in 1998. The project supplies waters to Betwa canal.

Dhukwan weir - The supplies still not being sufficient in Betwa canal, further supplementation of the supplies was made when Dhukwan weir was constructed 35 km. u/s of Parichha in 1909.

Matatila dam - As demand for irrigation grew to 160000 acres in 1941-42, the demand for irrigation in Madhya Bharat and Vindhya Pradesh (pre independence) grew. The adjoining areas of Pahuj river and Gartha and Mauranipur tehsils of Jhansi districts had no irrigation, therefore, a dam at Matatila was constructed in 1952 about 40 km. upstream of Dhukwan weir. Besides ensuring regular supplies to remodeled Betwa canal system, Gursarai canal system was created. Matatila also provided hydropower generation and water supply to the city of Jhansi.

Rajghat dam

As per agreement between the two States, about 3370 MCM (119 TMC) of water is available at 75% dependability at Rajghat site of which about 250 MCM (9 TMC) or 7.4% is meant for downstream committed use and another 750 MCM (26.5 TMC) or 22.2% each is reserved for downstream use in both Uttar Pradesh and Madhya Pradesh. Remaining 1500 MCM (53 TMC) or 44.4% is reserved for use by Madhya Pradesh upstream of Rajghat dam. Remaining 120 MCM (4 TMC) are planned losses from reservoir. Rajghat is a joint venture of the two States, which is nearly complete and its command is now under development. There are agreements on sharing of use of Betwa system between the two co-sharing States at Rajghat.

Ken Project Complex

Originating in Sagar district of MP, river Ken and its two important tributaries viz. Bearma and Kobra, river Ken traverses northerly towards Yamuna. To tap the resources of Ken, a diversion weir was constructed at Bariyarpur, the supplies were supplemented through Rangawan dam as well as Gangau weir. Gangau weir is reportedly silted up now. Subsequently, Governmnet of Madhya Pradesh proposed a Greater Gangau dam upstream of the existing dam with live storage on 2062 MCM and with project annual irrigation of 3.23 lakh ha. The project was required to irrigated areas in Chattarpur and Panna districts of MP apart from generating hydropower. Subsequently NWDA1 prepared a proposal on Ken-Betwa link, the details of which are described in subsequent paras.

[1] National Water Development Agency

Bariyarpur project

Bariyarpur diversion project was completed in currently Panna district of MP prior to partition and after partition of the country, the control of the project was handed over to Uttar Pradesh. An agreement was signed between the two co-sharing states on sharing of Rangawan waters, for use of Ken waters in UP through Bariyarpur.

Daudhan dam project (proposed)

On the basis of information available, out of the total water availability of 6188 MCM (218.5 thousand million Cubic feet (TMC)) at 75% dependability at proposed Daudhan dam site on the Ken, presently 205 MCM (7.25 TMC, i.e. 3.3%) is being utilized by M.P. and 1050 MCM (37 TMC, i.e. 17.0 %) is being utilized by U.P. in Banda & Chitrakoot districts from Bariyarpur barrage mainly during Rabi season. In this way nearly 79.7% water is yet to be utilized by Madhya Pradesh. The project is proposed under Ken-Betwa link project.

Other projects

In addition, small rivers like the Paisuni, Gunta and the Baghain and many other rivers originate within Uttar Pradesh and have comparatively small contributions for use within Uttar Pradesh which are nearly utilized. A number of projects exist, under construction and proposed in UP-Bundelkhand region.

Joint projects of Madhya Pradesh and Uttar Pradesh

Rajghat dam – A Joint Project of the two States

Out of 119 TMC of waters available at Rajghat dam site, 53 TMC *(44.5%)* is reserved for use in upstream catchment by Madhya Pradesh. From the 62 TMC of live storage at Rajghat dam site, 9 TMC *(7.5%)* is to be used for committed downstream use in UP and MP, 50% of balance storage i.e., up to 26.5 TMC plus half of the losses from dam to be utilized by UP and balance and excess over 23.5 TMC is for use in Madhya Pradesh in Datia district. To utilize respective shares, the two States are developing their respective commands, which should be given highest priority.

Ken-Betwa Link project – a Proposal of NWDA

To utilize the untapped waters of the Ken basin, NWDA has proposed in its feasibility report, diversion of Ken waters to water deficit Betwa basin through a 232 km. long link canal of 72 Cumecs discharge capacity, which will pass through water deficit areas of Panna, Chattarpur, and Tikamgarh districts. Water is proposed to be diverted after considering basin demands and downstream commitments of both MP and UP. The link canal will provide irrigation to water short areas of upper Betwa basin of MP by way of substitution and also to enroute areas of M.P. and U.P. The command envisaged in the earlier proposed Greater Ken Multipurpose project (KMPP) by M.P. is also to be irrigated from this project for which a dam with revised live

capacity of 2753 MCM is proposed on the Ken at Daudhan 2.5 km upstream of existing Gangau weir. The net water availability at dam site after accounting for committed and proposed requirements is 2225 MCM, out of which, 850 MCM is provided to U.P. and 1375 MCM to M.P. for use in KMPP command as per inter-state agreement of 1981 on river Ken. **Figure 5.4** shows layout map of the Ken – Betwa link project as proposed by NWDA. Pattern of utilizations proposed is as under:

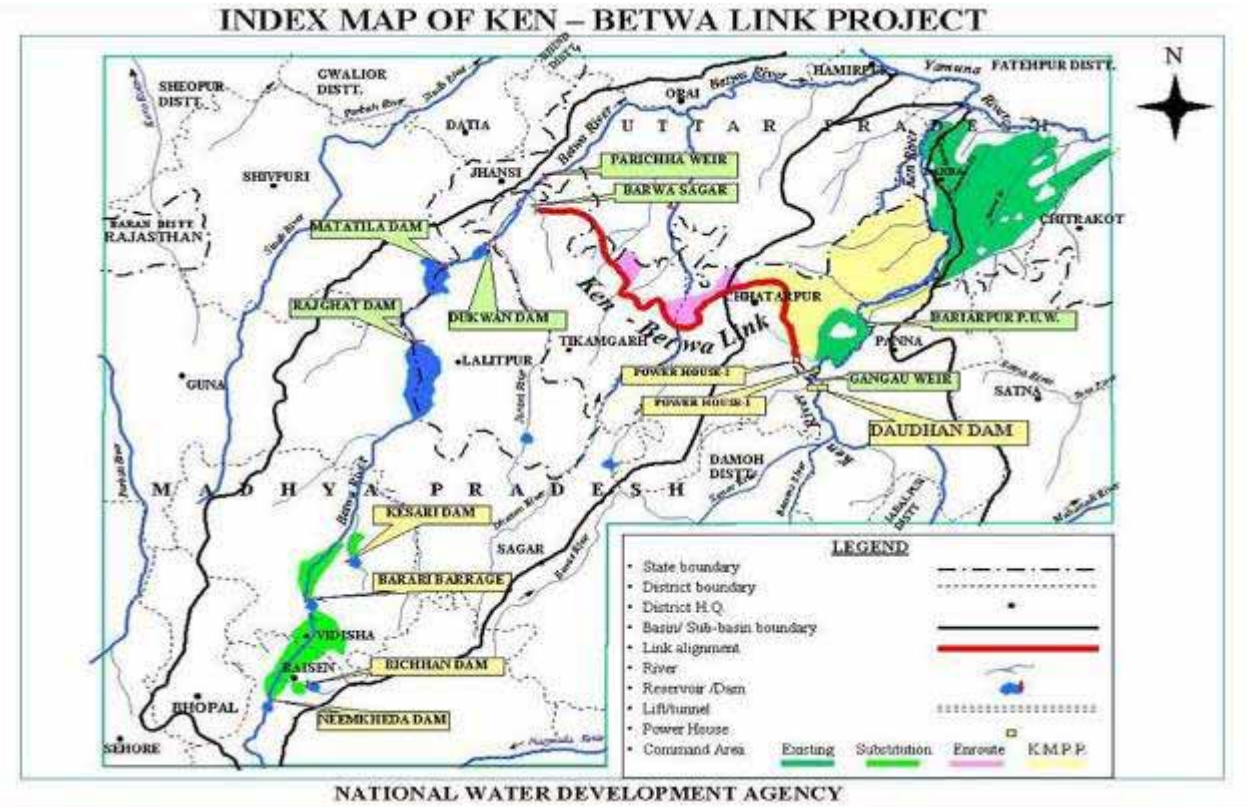

Figure 5.3: Proposed Ken-Betwa Link Project

Existing utilisations upstream of the dam	42.31 MCM (Medium Projects)
Ongoing projects upstream of the dam	69.10 MCM (Minor projects)
Proposed Projects upstream of the dam	842.70 MCM
Direct use in M.P.	1375 MCM
Direct use in U.P.	850 MCM
Irrigation use enroute ken-Betwa link Canal	312 MCM
Drinking purpose in the vicinity of link for both MP and UP	11.75 MCM
Transmission losses	37.25 MCM
Transfer of water to U.P. in lieu of use in 4 projects upstream of Rajghat dam in Betwa Basin)	659 MCM
Power Generation	72 MW

Annual Irrigation on full development as proposed by NWDA is as under:

Irrigation benefit to M.P. in Raisen and Vidisha districts		1.27 lakh ha
Irrigation in M.P. enroute Ken-Betwa-Link canal		0.47 lakh ha
Irrigation in M.P. under Ken Command		3.23 lakh ha
	Total	4.97 lakh ha

Ken Betwa link project and the ongoing and proposed projects upstream of the proposed Daudhan dam on full development are likely to transform the entire belt of Sagar, Damoh, Panna, Chattarpur and parts of Tikamgarh districts in M.P. and Banda, parts of Mahoba and Chitrakoot districts in U.P. to water rich areas. Water deficit felt during past four years due to deficit rainfall in the Panna, Chattarpur, Tikamgarh, Mahoba, Bandha, can be effectively mitigated through link canals and the two states should give a serious thinking on enroute development. A comprehensive and coordinated development of this project can mitigate the crisis like the one witnessed during recent drought spell.

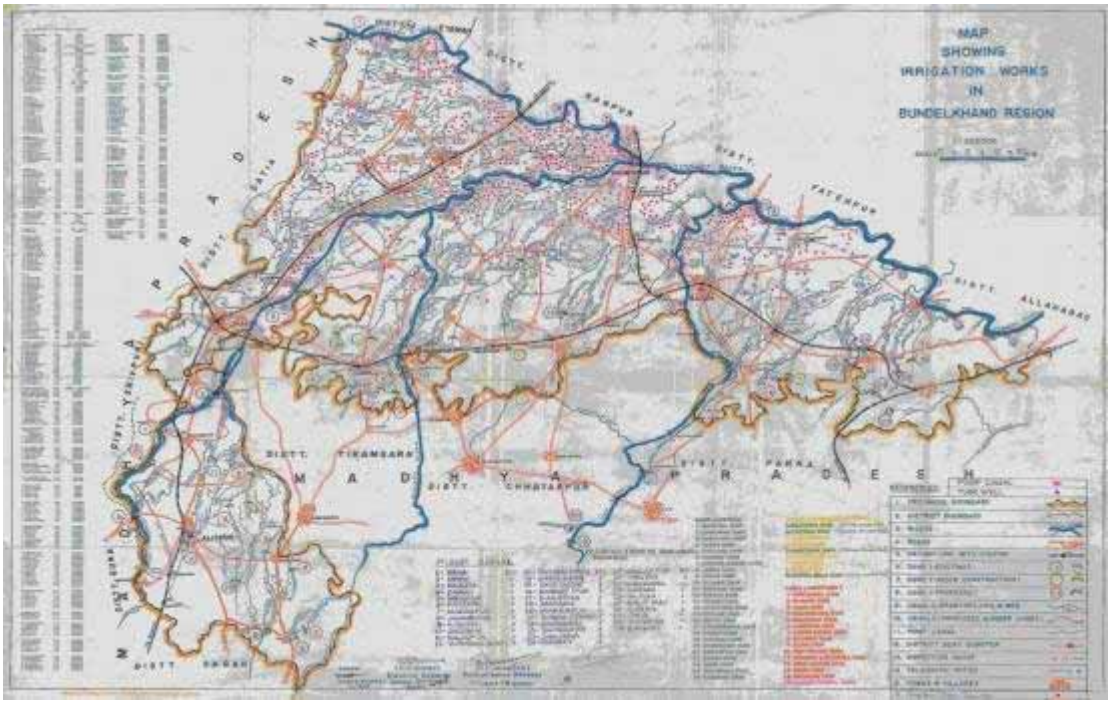

Irrigation Map of UP-Bundelkhand

Source: UPID

Lift irrigation Schemes in UP-Bundelkhand

Wherever it is not feasible to provide irrigation from canal, 34 lift irrigation schemes are existing in the UP-Bundelkhand.

Annexure 4.5 - Performance of Irrigation Projects, Performance of Canal Systems & Performance of Canal Tails

Performance of Irrigation Projects

S.No.	Name of Reservoir	River Name	District	Live Storage on date	2000-01		2001-02		2002-03		2003-04		2004-05		2005-06		2006-07		2007-08		2008-09		2009-10		2010-11	
					Storage	% of Live	Storage	% of Live	Storage	% of Live	Storage	% of Live	Storage	% of Live	Storage	% of Live	Storage	% of Live	Storage	% of Live	Storage	% of Live	Storage	% of Live	Storage	% of Live
1.	Jamni Dam	Jamni	Lalitpur	84000	80825	96.22	52029.6	61.94	52878	62.95	84000	100	81690	97.3	84000	100.0	71170	84.7	14520	17.3	80035	95.28	62638	74.57	68292	81.30
2.	Sajnam Dam	Sajnam	Lalitpur	74650	38892	52.10	35227	47.19	29502	39.52	51673	69.22	61550	82.5	74650	100.0	64908	86.95	43377	17.92	74650	100.0	44559	59.69	70380	94.28
3.	Rohini Dam	Rohini	Lalitpur	8300	6378	76.84	4956	59.71	4956	59.71	6378	76.84	3680	44.3	8290	99.9	2000	24.1	0	0.0	8300	100	3445	41.50	6518	78.53
			Total	**166950**	**126095**	**76232.32**	**92212.6**	**168.84**	**87336**	**162.18**	**142051**	**246.06**	**146920**	**224.1**	**166940**	**299.9**	**138078**	**195.75**	**57897**	**35.22**	**154685**	**295.28**	**110642**	**175.76**	**145190**	**254.11**

Source: UPID

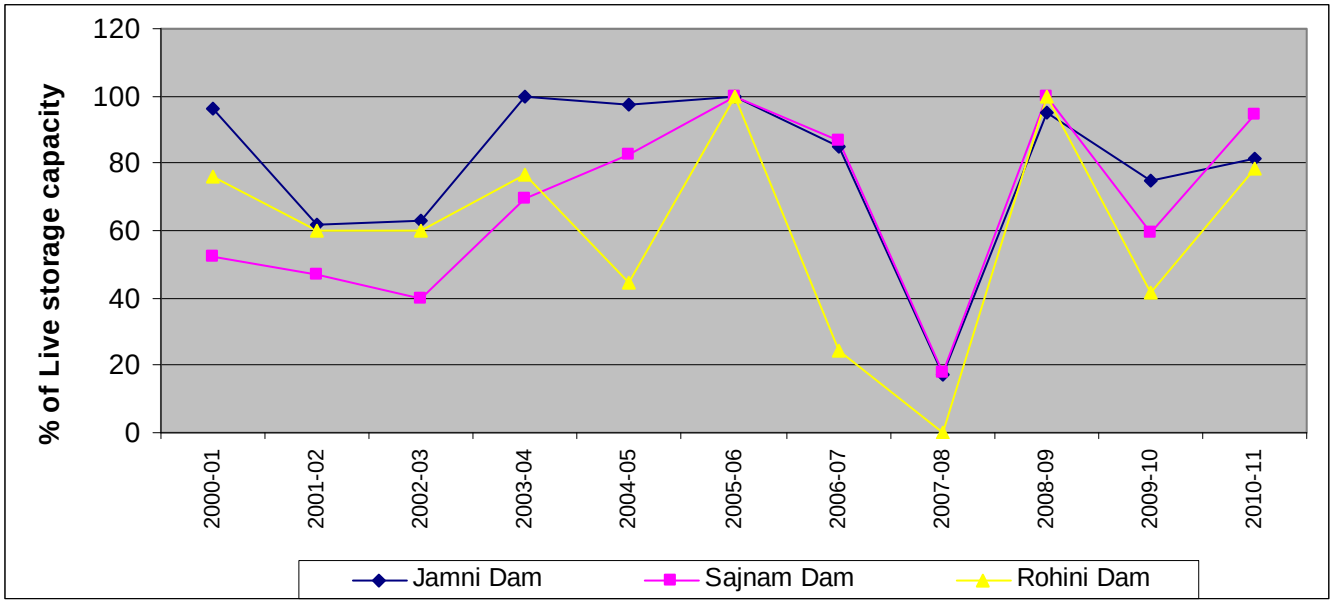

Performance of Canal Systems (Comparative performance of Kharif and Rabi (%) Recent Normal year as base)

S. No.	Canal System	Length of Canals (km.)	No. of Canals	Command Covered (Tha)	Planned Irrigation (Tha)		Recent Normal Year		Maximum Irrigation so far (Tha)		Actual Irrigation (2001-02)		Actual Irrigation (2002-03)		Actual Irrigation (2003-04)		Actual Irrigation (2004-05)		Actual Irrigation (2005-06)		Actual Irrigation (2006-07)		Actual Irrigation (2007-08)		Actual Irrigation (2008-09)		Actual Irrigation (2009-10)		Actual Irrigation (2010-11)	
					Kharif	Rabi	Kharif	Rabi	Kharif	Rabi	Kharif	Rabi	Kharif	Rabi	Kharif	Rabi	Kharif	Rabi	Kharif	Rabi	Kharif	Rabi	Kharif	Rabi	Kharif	Rabi	Kharif	Rabi	Kharif	Rabi
1.	Jamni	245.31	38	55.11	0.00	11.27	0.09	30.08	0.49	32.76	0.376	28.27	0.094	30.08	0.042	32.34	0.44	32.02	0.41	33.09	0.305	6.9	0.014	27.08	0.336	11.96	0.648	22.615	0.326	11.916
2.	Rohini	20.09	5	2.42	0.00	1.78	0.02	2.99	0.17	3.28	0.030	3.279	0.016	2.996	0.011	2.757	0.03	3.07	0.02	3.11	0.026	2.03	0.026	0.585	0.002	3.03	0.04	1.777	0.028	2.830
3.	Sajnam	85.55	17	10.21	0.80	6.35	0.12	13.23	0.48	14.23	0.116	12.665	0.123	13.228	0.008	14.23	0.36	15.37	0.24	15.30	0.53	15.59	0.701	7.346	0.015	15.4	0.793	9.7	0.84	13.02
Total		**350.95**	**60**	**67.74**	**0.80**	**19.40**	**0.23**	**46.30**	**1.14**	**50.27**	**0.522**	**44.214**	**0.233**	**46.304**	**0.061**	**49.327**	**0.83**	**50.46**	**0.67**	**51.50**	**0.861**	**24.52**	**0.741**	**35.011**	**0.353**	**30.39**	**1.481**	**34.092**	**1.194**	**27.766**

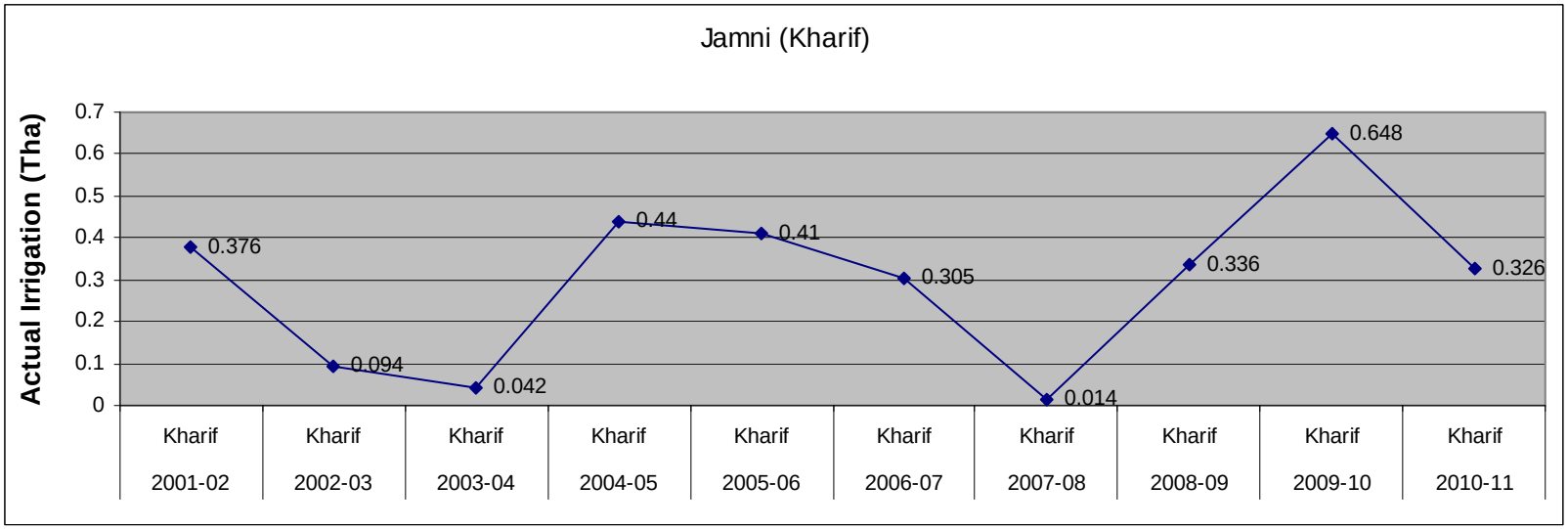

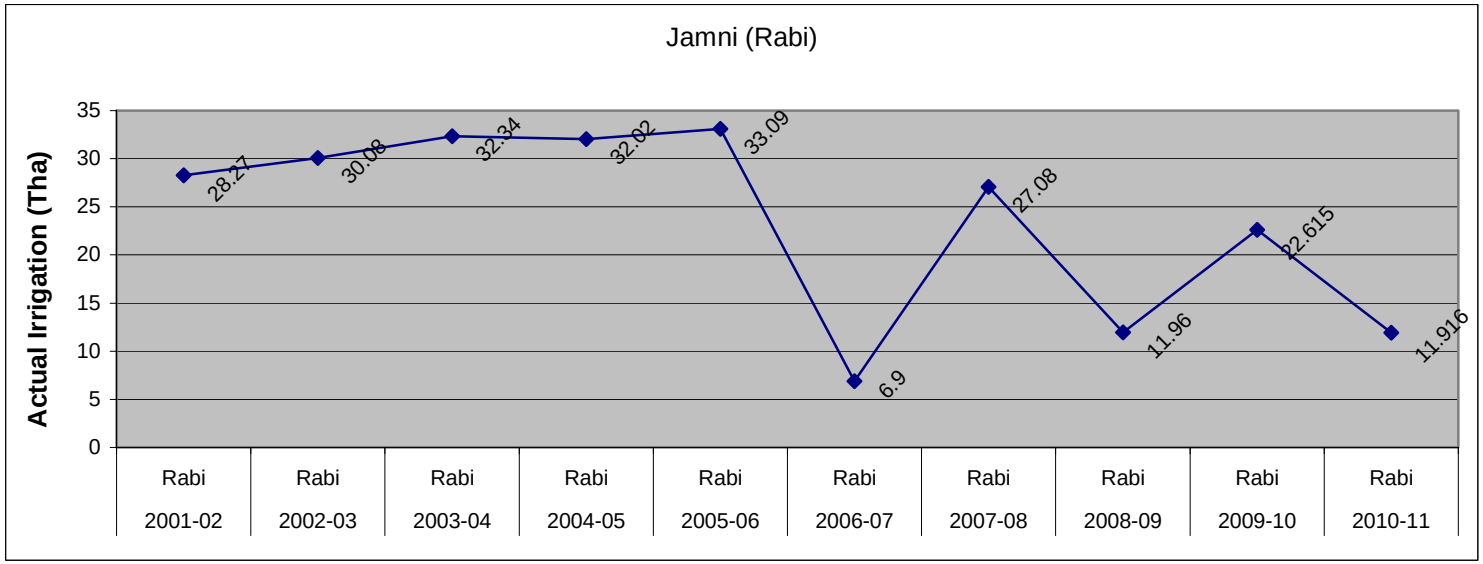
Jamni (Rabi)
Actual Irrigation (Tha)
35
30
25
20
15
10
5
0
28.27
30.08
32.34
32.02
33.09
6.9
27.08
11.96
22.615
11.916
Rabi 2001-02
Rabi 2002-03
Rabi 2003-04
Rabi 2004-05
Rabi 2005-06
Rabi 2006-07
Rabi 2007-08
Rabi 2008-09
Rabi 2009-10
Rabi 2010-11

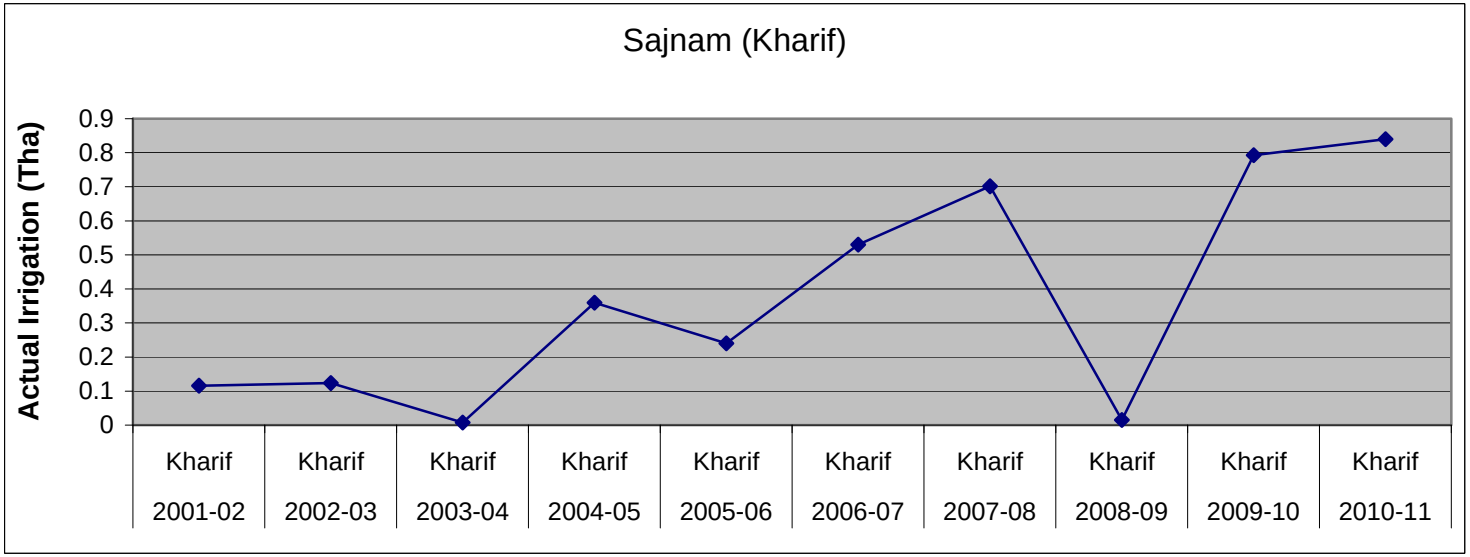
Sajnam (Kharif)
Actual Irrigation (Tha)
0.9
0.8
0.7
0.6
0.5
0.4
0.3
0.2
0.1
0
Kharif 2001-02
Kharif 2002-03
Kharif 2003-04
Kharif 2004-05
Kharif 2005-06
Kharif 2006-07
Kharif 2007-08
Kharif 2008-09
Kharif 2009-10
Kharif 2010-11

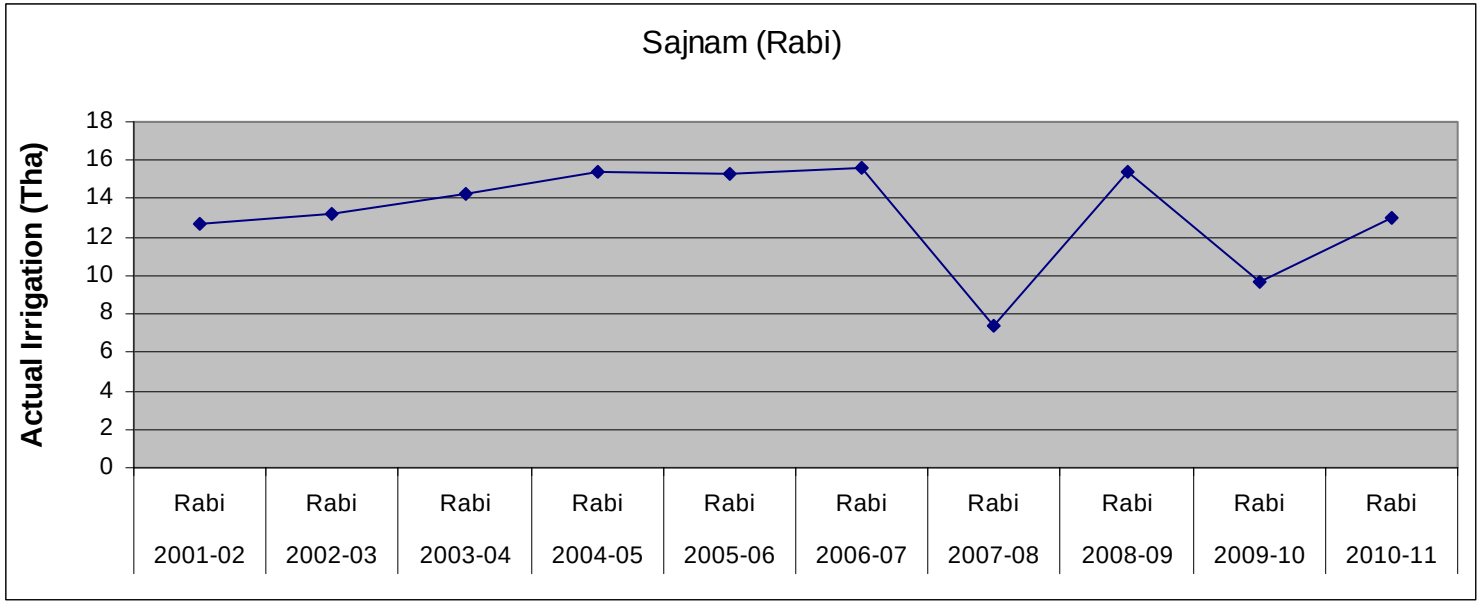
Sajnam (Rabi)
Actual Irrigation (Tha)
18
16
14
12
10
8
6
4
2
0
Rabi 2001-02
Rabi 2002-03
Rabi 2003-04
Rabi 2004-05
Rabi 2005-06
Rabi 2006-07
Rabi 2007-08
Rabi 2008-09
Rabi 2009-10
Rabi 2010-11

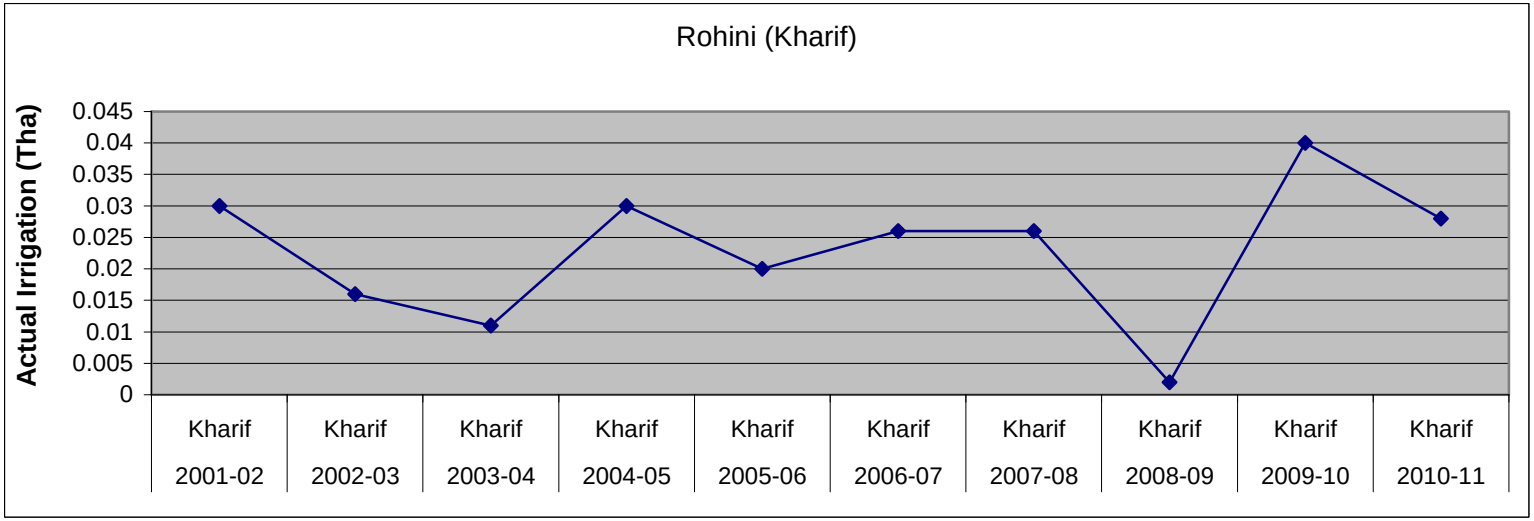
Rohini (Kharif)
Actual Irrigation (Tha)
0.045
0.04
0.035
0.03
0.025
0.02
0.015
0.01
0.005
0
Kharif 2001-02
Kharif 2002-03
Kharif 2003-04
Kharif 2004-05
Kharif 2005-06
Kharif 2006-07
Kharif 2007-08
Kharif 2008-09
Kharif 2009-10
Kharif 2010-11

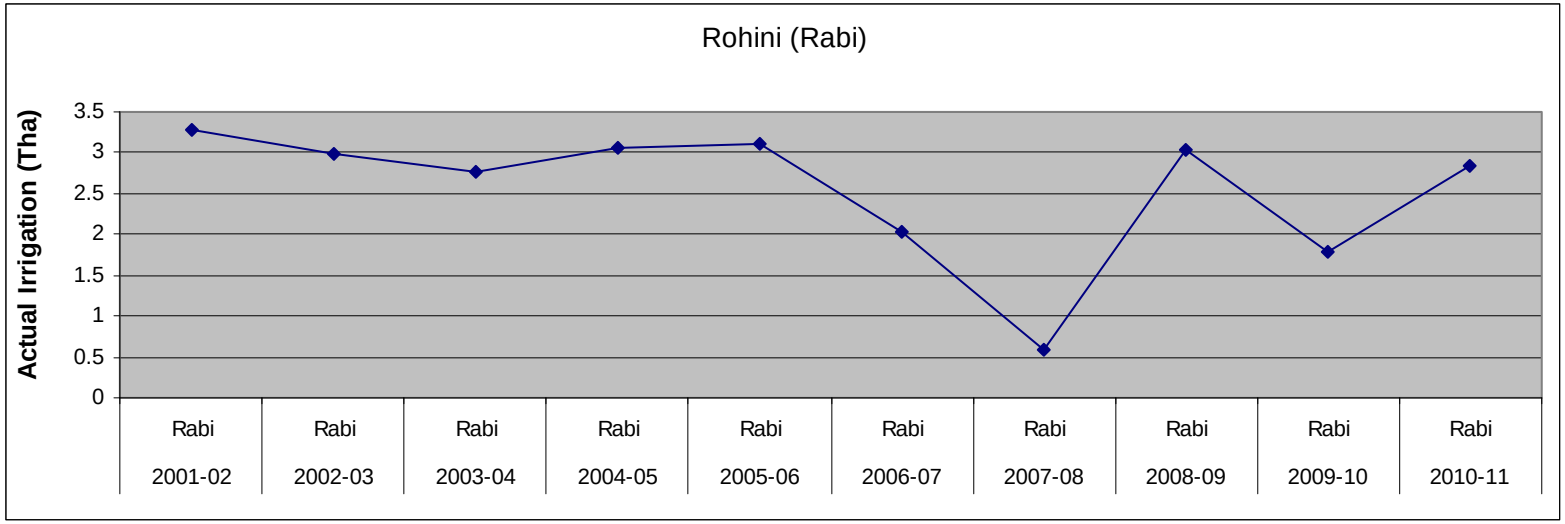

Performance of Canal Tails

Canal System	No. of Tails	Year-wise Tail Feeding											
		2006-07		2007-08		2008-09		2009-10		2010-11		2011-12	
		Target	Achieve	Target	Achieve	Target	Achieve	Target	Achieve	Target	Achieve	Target	Achieve
Jamni	17	17	17	1	4 (23.5%)	17	17	10	16 (94%)	17	17	17	17
Rohini	5	5	5	0	0	5	5	5	5	5	5	5	5
Sajnam	38	29	29 (76%)	0	0	29	29	26	23 (60%)	26	23	29	26 (68%)
Total	**60**	**51**	**51 (85%)**	**1**	**4 (6%)**	**51**	**51 (85%)**	**41**	**44 (68%)**	**48**	**45 (75%)**	**51**	**48 (80%)**

Annexure 4.6 - Year wise ground water quality status

Ground Water Quality or Problematic Areas of Bundelkhand

District Name	Block Name	Village	Year	Type of Source	Nitrate	Maganese	TDS	Coliform	pH	Iron	Chloride	Fluoride	Hardness	Alkalinity	Residual Chlorine	Turbidity	Magnesium	Calcium	Sulphate	E-Coli	Faecalstre
Banda	Baberu	Ahar	2007	Deep Tubewell	√																
			2008	Deep Tubewell	√																
	Bisanda	Bisanda (Rural)	2011	Deep Tubewell		√															
	Jaspura	Gazipur	2007	Deep Tubewell		√															
		Chandwara	2010	Deep Tubewell	√																
	Kamasin	Andoura	2008	Deep Tubewell			√														
		Amerhi		Deep Tubewell	√																
Hamirpur	Rath	Jhinna Beera	2011	Deep Tubewell				√													
	Sumerpur	Chhani Buzurg	2010	Deep Tubewell	√																
		Kuchhechha Danda	2009	Deep Tubewell				√													
			2010	Deep Tubewell				√													
		Surajpur Danda	2009	Deep Tubewell	√																
Jalaun	Dakore	Madora	2011	Deep Tubewell	√		√			√	√										

District Name	Block Name	Village	Year	Type of Source	Nitrate	Maganese	TDS	Coliform	pH	Iron	Chloride	Fluoride	Hardness	Alkalinity	Residual Chlorine	Turbidity	Magnesium	Calcium	Sulphate	E-Coli	Faecalstre
		Rahiya	2011	Deep Tubewell				√													
		Sarsoki	2011	Deep Tubewell					√	√											
	Jalaun	Alaipura	2011	Deep Tubewell						√											
		Bhadvan	2011	Deep Tubewell						√											
		Jagneva	2010	Shallow Tubewell					√												
	Konch	karyaoli	2011	Deep Tubewell								√									
		Jamrohi Khurd	2011	Deep Tubewell					√												
		Thurat Sojna	2011	Deep Tubewell									√								
		Kunda	2011	Deep Tubewell	√				√				√								
		Pirona	2010	Deep Tubewell			√						√								
		Taharpura	2011	Deep Tubewell					√												
	Kuthond	Ajitapur	2011	Deep Tubewell	√								√								
		Madaripur	2009	Shallow Tubewell									√								

District Name	Block Name	Village	Year	Type of Source	Nitrate	Maganese	TDS	Coliform	pH	Iron	Chloride	Fluoride	Hardness	Alkalinity	Residual Chlorine	Turbidity	Magnesium	Calcium	Sulphate	E-Coli	Faecalstre
		Tarsaur	2011	Deep Tubewell					√												
	Mahewa	Abhedipur	2012	Deep Tubewell					√												
		Atrakhurd	2012	Deep Tubewell	√							√		√							
		Jamlapur Choukhi	2012	Deep Tubewell	√								√								
		Hathnaura	2012	Deep Tubewell			√						√								
		Khargui Dewara	2012	Deep Tubewell					√												
		Khargui Mustakil	2012	Deep Tubewell					√												
		Kiratpur	2012	Deep Tubewell					√												
		Herayapur	2012	Deep Tubewell					√												
		Urkhara Khurd	2011	Deep Tubewell										√							
		Mahewa	2012	Deep Tubewell					√												
		Chak Gahpura	2012	Deep Tubewell										√							
		Malthuwa	2009	Shallow Tubewell								√									
		Mangrol Mustakil	2012	Deep Tubewell					√												

District Name	Block Name	Village	Year	Type of Source	Nitrate	Maganese	TDS	Coliform	pH	Iron	Chloride	Fluoride	Hardness	Alkalinity	Residual Chlorine	Turbidity	Magnesium	Calcium	Sulphate	E-Coli	Faecalstre
		Maraiye	2012	Deep Tubewell					√												
		Musmirya	2012	Deep Tubewell					√												
		Nasirpur	2012	Deep Tubewell					√												
		Niamatpur	2012	Deep Tubewell					√												
		Nurpur	2012	Deep Tubewell					√												
		Pal	2012	Deep Tubewell					√												
		Piproudha	2012	Deep Tubewell					√												
		Takawali	2012	Deep Tubewell					√												
		Pithoupur	2012	Deep Tubewell					√												
		Satrahju	2011	Deep Tubewell										√							
		Simhara Kasimpur	2012	Deep Tubewell	√								√								
		Urkhara Kalan	2010	Deep Tubewell					√												
	Nadigaon	Bangra	2011	Deep Tubewell							√										
		Bhend	2012	Deep Tubewell										√							
		Kherawar	2012	Deep Tubewell					√												
		Kundari Madhogarh	2011	Deep Tubewell	√																
		Pipri Kala	2012	Deep Tubewell										√							

District Name	Block Name	Village	Year	Type of Source	Nitrate	Maganese	TDS	Coliform	pH	Iron	Chloride	Fluoride	Hardness	Alkalinity	Residual Chlorine	Turbidity	Magnesium	Calcium	Sulphate	E-Coli	Faecalstre
Jhansi	Babina	Bajna	2011	Deep Tubewell	√																
		Mankuwa	2011	Deep Tubewell	√																
		Punawali Kalan	2010	Deep Tubewell	√								√								
		Raksa	2010	Deep Tubewell	√																
		Rund Balaura	2011	Deep Tubewell	√																
		Safa	2011	Deep Tubewell	√																
	Badagaon	Ambabai	2011	Deep Tubewell	√		√						√								
		Banguwan	2011	Deep Tubewell	√																
		Jori Khurd	2012	Deep Tubewell	√																
		Laxmanpura	2011	Deep Tubewell	√																
		Bhojla	2011	Deep Tubewell	√		√						√								
		Digara	2011	Deep Tubewell	√																
		Garhmau	2010	Deep Tubewell	√								√								
			2011	Deep Tubewell	√																
		Goramachhiya	2011	Deep Tubewell	√																
		Padri	2011	Deep Tubewell	√																
		Palar	2011	Deep Tubewell	√																
		Sarmau	2011	Deep Tubewell	√																
	Bamaur	Dhanaura	2011	Deep Tubewell			√					√									
		Dundi	2011	Deep Tubewell								√									

District Name	Block Name	Village	Year	Type of Source	Nitrate	Maganese	TDS	Coliform	pH	Iron	Chloride	Fluoride	Hardness	Alkalinity	Residual Chlorine	Turbidity	Magnesium	Calcium	Sulphate	E-Coli	Faecalstre
		Gohna	2011	Deep Tubewell	√																
		Pahara	2011	Deep Tubewell	√							√									
		Harduwa	2011	Deep Tubewell	√		√						√								
		Hiranagar	2011	Deep Tubewell	√																
		Kachir	2011	Deep Tubewell	√				√												
		Kakarwai	2011	Deep Tubewell	√																
		Khadaini	2011	Deep Tubewell	√		√			√		√	√								
		Sarsenda	2011	Deep Tubewell	√								√								
		Indi	2011	Deep Tubewell	√																
		Singar	2011	Deep Tubewell	√																
	Bangra	Bonda	2011	Deep Tubewell	√																
		Budhawali	2011	Deep Tubewell	√		√		√			√	√								
		Ghurat	2011	Deep Tubewell					√												
		Kuwan	2011	Deep Tubewell	√																
		Syawani Buzurg	2011	Deep Tubewell	√							√	√		√						
	Chirgaon	Gadooka	2008	Deep Tubewell	√								√								

District Name	Block Name	Village	Year	Type of Source	Nitrate	Maganese	TDS	Coliform	pH	Iron	Chloride	Fluoride	Hardness	Alkalinity	Residual Chlorine	Turbidity	Magnesium	Calcium	Sulphate	E-Coli	Faecalstre
		Murata	2008	Deep Tubewell													√				
		Jarayai	2009	Deep Tubewell						√											
		Karguwan	2008	Deep Tubewell	√																
		Barhata	2008	Deep Tubewell	√								√								
		Bawari	2008	Deep Tubewell	√								√								
		Pachar	2007	Deep Tubewell	√		√						√								
			2008	Deep Tubewell	√																
			2011	Deep Tubewell	√																
		Pahari Buzurg	2007	Deep Tubewell	√		√						√								
			2008	Deep Tubewell	√		√						√								
		Pipara	2009	Deep Tubewell	√				√	√			√								
		Sultan Pura	2007	Deep Tubewell											√						
	Gursrai	Banka Pahari	2011	Deep Tubewell	√								√								
		Maigaon	2011	Deep Tubewell	√																
		Madhau Pura	2011	Deep Tubewell	√																

District Name	Block Name	Village	Year	Type of Source	Nitrate	Maganese	TDS	Coliform	pH	Iron	Chloride	Fluoride	Hardness	Alkalinity	Residual Chlorine	Turbidity	Magnesium	Calcium	Sulphate	E-Coli	Faecalstre
		Bijaura	2011	Deep Tubewell	√				√			√									
		Birona	2011	Deep Tubewell	√				√				√								
		Dhawari	2011	Deep Tubewell	√								√					√			
		Lohar Gaon	2011	Deep Tubewell	√								√								
		Dhurwai	2011	Deep Tubewell	√							√									
		Ghuraiya	2011	Deep Tubewell											√						
		Gorpura	2011	Deep Tubewell	√																
		Itaura	2011	Deep Tubewell	√																
		Kotra	2011	Deep Tubewell	√																
		Lakhawati	2011	Deep Tubewell						√											
		Shila	2011	Deep Tubewell	√								√								
		Lidhora	2011	Deep Tubewell	√								√								
		Mar Kuwan	2011	Deep Tubewell	√								√								
		Tenduwa	2011	Deep Tubewell	√																
		Silori	2011	Deep Tubewell	√																
		Simardha	2011	Deep Tubewell	√								√								
		Tahrauli Kalan	2011	Deep Tubewell	√		√						√		√						
		Tahrauli Khas	2011	Deep Tubewell	√								√								

District Name	Block Name	Village	Year	Type of Source	Nitrate	Maganese	TDS	Coliform	pH	Iron	Chloride	Fluoride	Hardness	Alkalinity	Residual Chlorine	Turbidity	Magnesium	Calcium	Sulphate	E-Coli	Faecalstre
	Mauranipur	Bamhauri	2011	Deep Tubewell	√																
		Bhadarwara	2011	Deep Tubewell	√																
		Chakara	2011	Deep Tubewell	√							√									
		Saptwara	2011	Deep Tubewell	√																
		Rora	2011	Deep Tubewell	√		√						√								
		Siaori	2011	Deep Tubewell	√																
	Moth	Amraukh	2010	Deep Tubewell								√									
		Badokhari	2007	Deep Tubewell	√								√								
		Bahadur Pur	2011	Deep Tubewell																√	
		Bamhroli	2009	Deep Tubewell					√												
			2010	Deep Tubewell																√	
		Baroda	2006	Deep Tubewell	√																
			2011	Deep Tubewell					√												
		Moth Rural	2009	Deep Tubewell					√												
		Bhora Ghat	2007	Deep Tubewell					√			√									
		Budhera Kalan	2010	Deep Tubewell	√																
		Chhapar	2011	Deep Tubewell	√																

District Name	Block Name	Village	Year	Type of Source	Nitrate	Maganese	TDS	Coliform	pH	Iron	Chloride	Fluoride	Hardness	Alkalinity	Residual Chlorine	Turbidity	Magnesium	Calcium	Sulphate	E-Coli	Faecalstre
		Datawali Kalan	2011	Deep Tubewell	√										√						
		Dhaurka	2011	Deep Tubewell					√												
		Fatehpur (State)	2011	Deep Tubewell								√									
		Jarha Kalan	2008	Deep Tubewell	√																
		Jaura	2009	Deep Tubewell					√												
		Kadura	2011	Deep Tubewell	√				√												
		Bamrauli Estate	2011	Deep Tubewell	√		√						√								
		Karai	2011	Deep Tubewell	√																
		Nimonia	2009	Deep Tubewell					√												
		Lohagarh	2008	Shallow Tubewell	√		√						√								
		Dhera	2007	Deep Tubewell	√		√						√								
		Maharaj Ganj	2007	Deep Tubewell	√		√		√	√			√								
			2008	Deep Tubewell	√		√						√								
			2010	Deep Tubewell				√	√												
		Pachowai	2007	Deep Tubewell	√		√				√		√								
		Paharpura	2009	Deep Tubewell									√								

District Name	Block Name	Village	Year	Type of Source	Nitrate	Maganese	TDS	Coliform	pH	Iron	Chloride	Fluoride	Hardness	Alkalinity	Residual Chlorine	Turbidity	Magnesium	Calcium	Sulphate	E-Coli	Faecalstre
		(Estate)																			
		Kayla	2007	Deep Tubewell	√																
		Pandauri	2008	Deep Tubewell					√												
		Poonchh	2007	Deep Tubewell						√											
			2008	Deep Tubewell	√		√		√				√		√						
			2009	Shallow Tubewell					√												
		Sakin	2008	Deep Tubewell / Shallow Tubewell	√																
		Khiriya Ghat	2006	Deep Tubewell	√																
		Sersa	2008	Deep Tubewell					√												
			2010	Deep Tubewell					√												
		Kanaucha	2010	Deep Tubewell					√												
		Shahjahanpur	2011	Deep Tubewell	√		√				√		√								
		Maboosa	2007	Deep Tubewell	√					√											
		Sarai Jhansi	2007	Deep Tubewell					√	√											
		Sikandra	2009	Deep Tubewell					√												
		Simiriya	2009	Deep Tubewell					√												
		Talaur	2008	Deep Tubewell	√		√						√								

District Name	Block Name	Village	Year	Type of Source	Nitrate	Maganese	TDS	Coliform	pH	Iron	Chloride	Fluoride	Hardness	Alkalinity	Residual Chlorine	Turbidity	Magnesium	Calcium	Sulphate	E-Coli	Faecalstre
Lalitpur	Bar	Ajnora	2008	Deep & Shallow Tubewell								√	√								
			2010	Deep & Shallow Tubewell	√																
		Chilla	2008	Deep & Shallow Tubewell								√	√								
			2010	Deep & Shallow Tubewell									√								
		Khiriqamisar	2008	Deep & Shallow Tubewell					√				√								
		Bachharawni	2010	Deep Tubewell	√																
		Badokhara	2008	Deep & Shallow Tubewell						√		√			√						
		Suri Khurd	2008	Deep & Shallow Tubewell								√	√		√						
		Bamhori Kharait	2010	Deep Tubewell						√			√	√		√					
		Banoni	2008	Shallow / Ground water collection						√					√	√					
		Banpur	2006	Deep Tubewell									√								
			2007	Deep Tubewell									√								
			2010	Deep Tubewell	√																
			2011	Deep Tubewell									√								
		Bar	2005	Deep Tubewell										√							

District Name	Block Name	Village	Year	Type of Source	Nitrate	Maganese	TDS	Coliform	pH	Iron	Chloride	Fluoride	Hardness	Alkalinity	Residual Chlorine	Turbidity	Magnesium	Calcium	Sulphate	E-Coli	Faecalstre
			2008	Deep Tubewell											√						
		Bhawani	2008	Deep & Shallow Tubewell					√				√		√						
		Bhelonilodh	2010	Deep Tubewell						√				√							
		Billa	2008	Deep Tubewell	√							√	√			√					
		Gangasagar	2011	Deep Tubewell	√																
		Dangrana	2008	Deep, Shallow & Ground									√								
			2011	Deep, Shallow & Ground	√																
		Daroni	2008	Deep Tubewell	√					√											
			2010	Deep Tubewell	√																
			2011	Deep Tubewell	√																
		Semaria	2008	Deep Tubewell								√				√					
		Dashrara	2008	Deep Tubewell	√					√			√		√						
			2009	Deep Tubewell	√					√			√			√					
		Didaura	2008	Deep Tubewell						√		√	√		√						
		Gadiya	2010	Deep Tubewell									√								

District Name	Block Name	Village	Year	Type of Source	Nitrate	Maganese	TDS	Coliform	pH	Iron	Chloride	Fluoride	Hardness	Alkalinity	Residual Chlorine	Turbidity	Magnesium	Calcium	Sulphate	E-Coli	Faecalstre
		Bharoni	2006	Deep Tubewell						√	√										
		Dailwara	2008	Deep Tubewell												√					
			2010	Deep Tubewell	√																
		Gugarwara	2005	Deep & Shallow Tubewell																	
			2008	Deep & Shallow Tubewell					√						√						
		Hanupura	2008	Deep Tubewell									√								
		Gahrao	2008	Deep Tubewell								√	√								
			2010	Deep Tubewell	√																
		Jaraoli	2008	Deep & Shallow Tubewell	√				√	√			√			√	√				
		Teela	2008	Deep Tubewell						√											
		Kakdari	2008	Deep & Shallow Tubewell					√	√		√	√			√					
		Karitoran	2006	Deep Tubewell								√		√							
		Karmai	2006	Deep Tubewell						√											
		Purapachauni	2008	Deep & Shallow Tubewell								√			√						

District Name	Block Name	Village	Year	Type of Source	Nitrate	Maganese	TDS	Coliform	pH	Iron	Chloride	Fluoride	Hardness	Alkalinity	Residual Chlorine	Turbidity	Magnesium	Calcium	Sulphate	E-Coli	Faecalstre
		Kuwagaon	2008	Deep & Ground water collection						√		√	√		√	√					
			2011	Deep & Ground water collection																	
		Ladwari	2008	Deep Tubewell									√								
		Mathura Dang	2008	Deep & Ground water collection	√								√			√					
			2009	Deep & Ground water collection									√								
		Mirchwara	2008	Deep Tubewell								√	√			√					
			2010	Deep Tubewell									√								
		Mogan	2008	Deep Tubewell						√		√									
			2010	Deep Tubewell									√	√							
			2011	Deep Tubewell	√								√								
		Pah	2008	Deep Tubewell					√						√						
			2010	Deep Tubewell	√					√											
		Khakron	2008	Deep Tubewell						√											
			2011	Deep Tubewell	√											√					
		Pura Dhadkuwa	2008	Deep Tubewell						√		√									
			2010	Deep Tubewell	√																

District Name	Block Name	Village	Year	Type of Source	Nitrate	Maganese	TDS	Coliform	pH	Iron	Chloride	Fluoride	Hardness	Alkalinity	Residual Chlorine	Turbidity	Magnesium	Calcium	Sulphate	E-Coli	Faecalstre
			2011	Deep Tubewell	√																
		Saimra Dang	2011	Deep Tubewell									√								
		Semara Bujurg	2009	Deep Tubewell									√		√						
			2010	Deep Tubewell									√								
		Semrabhag Nagar	2009	Deep Tubewell / Pond						√	√		√			√					
			2010	Deep Tubewell / Pond									√								
		Bir	2010	Deep Tubewell	√																
		Surikalan	2008	Deep Tubewell								√									
		Todi	2005	Deep Tubewell	√																
		Toria	2008	Deep Tubewell / Open well							√	√									
			2011	Deep Tubewell / Open well	√																
		Turka	2008	Deep Tubewell																	√
		Kailoni	2008	Deep Tubewell/Pond/Openwell						√			√		√	√					
		Udaipura	2006	Deep Tubewell/Pond/Openwell/Treated Surface water						√											

District Name	Block Name	Village	Year	Type of Source	Nitrate	Maganese	TDS	Coliform	pH	Iron	Chloride	Fluoride	Hardness	Alkalinity	Residual Chlorine	Turbidity	Magnesium	Calcium	Sulphate	E-Coli	Faecalstre
			2008	Deep Tubewell/Pond/Openwell/Treated Surface water						√		√			√	√					
		Udya	2008	Deep Tubewell	√										√						
			2010	Deep Tubewell	√																
		Umari	2008	Deep Tubewell												√					
			2010	Deep Tubewell	√																
	Birdha	Tila	2011	Deep Tubewell	√																
		Talgaon	2011	Deep Tubewell	√																
		Bamhori Bansha	2011	Deep Tubewell	√								√								
		Bandar Gurha	2011	Deep Tubewell	√											√					
		Sepura Munjafta	2012	Deep Tubewell	√																
		Pipariya Bansha	2012	Deep Tubewell	√																
		Barkhiriya	2011	Deep Tubewell	√																
		Deogarh	2012	Deep Tubewell	√								√								
		Bharoni	2012	Deep Tubewell	√																
		Dongra Kalan	2012	Deep Tubewell	√								√								
		Alapur	2012	Deep Tubewell	√																
		Jakhalon	2012	Deep Tubewell	√								√								

District Name	Block Name	Village	Year	Type of Source	Nitrate	Maganese	TDS	Coliform	pH	Iron	Chloride	Fluoride	Hardness	Alkalinity	Residual Chlorine	Turbidity	Magnesium	Calcium	Sulphate	E-Coli	Faecalstre
		Jharkon	2011	Deep Tubewell									√								
		Jiron	2012	Deep Tubewell									√								
		Kalyanpura	2011	Deep Tubewell	√																
		Karmaro	2012	Deep Tubewell									√								
		Mau Mafi	2011	Deep Tubewell	√																
		Patsemra	2012	Deep Tubewell					√												
		Piprai	2011	Deep Tubewell															√		
		Pali Rural	2012	Deep Tubewell	√		√						√								
		Tenga	2012	Deep Tubewell					√												
		Umariya Dongra	2011	Deep Tubewell	√																
	Jakhaura	Ala Pur	2006	Deep Tubewell / Delivery Poing						√											
		Bamhori Kalan	2007	Deep Tubewell									√	√							
			2010	Deep Tubewell																	
		Banshi	2011	Deep Tubewell																	
			2012	Deep Tubewell																	
		Baroda Swami	2012	Deep Tubewell	√																

District Name	Block Name	Village	Year	Type of Source	Nitrate	Maganese	TDS	Coliform	pH	Iron	Chloride	Fluoride	Hardness	Alkalinity	Residual Chlorine	Turbidity	Magnesium	Calcium	Sulphate	E-Coli	Faecalstre
		Bharat Pura	2006	Deep Tubewell					√				√								
			2011	Deep Tubewell	√								√								
		Andher	2011	Deep Tubewell	√																
			2012	Deep Tubewell	√																
		Burhwar	2010	Deep Tubewell	√		√			√			√								
		Dailwara	2006	Deep Tubewell																	
			2007	Deep Tubewell																	
			2011	Deep Tubewell																	
		Dawni	2011	Deep Tubewell	√																
		Ghatwar	2012	Deep Tubewell	√								√								
		Harshpur	2006	Deep Tubewell						√											
		Jakhora	2011	Deep Tubewell	√																
			2012	Deep Tubewell	√																
		Mahesh Pura	2010	Deep Tubewell									√								
		Kalyan Pura	2011	Deep Tubewell	√								√								
		Mahroni Khurd	2012	Deep Tubewell	√																
		Kisalwas	2006	Deep Tubewell										√							
		Lagaon	2011	Deep Tubewell	√																
		Lakhan Pur	2011	Deep Tubewell	√																
		Kala Pahar	2012	Deep Tubewell	√																

District Name	Block Name	Village	Year	Type of Source	Nitrate	Maganese	TDS	Coliform	pH	Iron	Chloride	Fluoride	Hardness	Alkalinity	Residual Chlorine	Turbidity	Magnesium	Calcium	Sulphate	E-Coli	Faecalstre
		Amarpur	2012	Deep Tubewell	√																
		Maharra	2012	Deep Tubewell	√							√									
		Mailar	2012	Deep Tubewell	√																
		Masora Kalan	2010	Deep Tubewell					√						√						
			2012	Deep Tubewell									√								
		Masora Khurd	2012	Deep Tubewell	√																
		Mirchwara	2012	Deep Tubewell	√																
		Nadan Wara	2011	Deep Tubewell	√								√	√							
		Nanaura	2012	Deep Tubewell								√									
		Pachauni	2011	Deep Tubewell	√																
		Pancham Pur	2012	Deep Tubewell	√					√		√									
		Jug Pura	2011	Deep Tubewell	√																
			2012	Deep Tubewell			√						√								
		Patora Kalan	2012	Deep Tubewell	√																
		Gangari	2012	Deep Tubewell					√				√								
		Piprai	2011	Deep Tubewell	√								√								
		Bamhori Nagal	2011	Deep Tubewell	√																
		Raghunath Pura	2011	Deep Tubewell	√																
			2012	Deep Tubewell	√																
		Raipur	2011	Deep Tubewell	√							√									
		Ronda	2012	Deep Tubewell			√						√								
		Saurai	2011	Deep Tubewell	√																
		Silgan	2007	Deep Tubewell						√			√								

District Name	Block Name	Village	Year	Type of Source	Nitrate	Maganese	TDS	Coliform	pH	Iron	Chloride	Fluoride	Hardness	Alkalinity	Residual Chlorine	Turbidity	Magnesium	Calcium	Sulphate	E-Coli	Faecalstre
		Thanwara	2007	Deep Tubewell									√								
			2012	Deep Tubewell	√																
	Madavra	Arjun Khiriya	2010	Deep Tubewell	√																
		Bachharaoni	2010	Deep Tubewell	√																
		Gadoli Khurd	2007	Deep Tubewell									√								
		Didonia	2010	Deep Tubewell						√						√					
		Dongra Kalan	2010	Deep Tubewell	√																
		Girar	2011	Deep Tubewell	√																
		Gora Kalan	2006	Deep Tubewell	√																
		Kakaruwa	2008	Deep Tubewell								√									
			2010	Deep Tubewell	√																
		Madawra	2008	Deep Tubewell									√								
		Narahat	2011	Deep Tubewell	√																
		Piprat	2006	Deep Tubewell					√												
		Ramgarha	2006	Deep Tubewell					√												
		Rangaon	2011	Deep Tubewell	√					√											
		Sonrai	2005	Deep Tubewell						√											
	Mahrauna	Tikra	2010	Deep Tubewell						√											
		Amora	2008	Deep Tubewell	√					√											
		Baryo	2008	Deep Tubewell					√	√											
		Bamhori Bahadursingh	2008	Deep Tubewell											√	√					
		Bakspur	2008	Deep Tubewell											√						
		Baron	2008	Deep Tubewell											√						

District Name	Block Name	Village	Year	Type of Source	Nitrate	Maganese	TDS	Coliform	pH	Iron	Chloride	Fluoride	Hardness	Alkalinity	Residual Chlorine	Turbidity	Magnesium	Calcium	Sulphate	E-Coli	Faecalstre
		Bhoosra	2008	Deep Tubewell						√					√						
		Bhaira	2008	Deep Tubewell								√	√		√						
			2009	Deep Tubewell									√								
		Bhonta	2008	Deep Tubewell	√																√
		Dhurwara	2008	Deep Tubewell	√				√			√	√								
		Chhapchhol	2008	Deep Tubewell	√					√											
		Chhayan	2008	Pond												√					
		Deoran Kalan	2008	Deep / Shallow Tubewell	√																
		Dongra Khurd	2008	Deep Tubewell								√	√								
		Gadoli Kalan	2008	Deep / Shallow Tubewell								√	√			√					
		Gona	2008	Deep / Shallow Tubewell								√									
		Jakhaura	2008	Deep / Shallow Tubewell								√				√					
		Budhi	2008	Deep Tubewell											√						
		Khatora	2008	Deep / Shallow Tubewell	√				√	√		√			√						
		Khiriyalatkanju	2010	Deep Tubewell										√							
		Kuraura	2008	Deep / Shallow Tubewell					√												
			2010	Deep / Shallow Tubewell										√							
		Kuwan Ghosi	2008	Deep Tubewell								√									
		Bangaruwa	2008	Deep Tubewell	√																
		Largan	2008	Open / Deep Tubewell								√									

District Name	Block Name	Village	Year	Type of Source	Nitrate	Maganese	TDS	Coliform	pH	Iron	Chloride	Fluoride	Hardness	Alkalinity	Residual Chlorine	Turbidity	Magnesium	Calcium	Sulphate	E-Coli	Faecalstre
		Luharra	2008	Deep Tubewell / Khadins/Nadis/Tankas /Ponds/Wells/Ooranis					√			√									
		Maiguwan	2008	Deep Tubewell									√								
		Mainwar	2008	Deep Tubewell	√							√	√								
		Manikpur	2008	Deep Tubewell						√		√									
		Pyasa	2008	Deep Tubewell								√									
		Midarwaha	2010	Deep Tubewell	√									√							
		Kisarda	2008	Deep Tubewell												√					
		Bamhorighat	2008	Deep Tubewell	√							√	√								
		Mudiya	2008	Deep Tubewell									√								
		Padwan	2008	Open / Deep Tubewell						√		√	√								
		Pathabijaipura	2008	Shallow Tubewell						√											
			2011	Shallow Tubewell	√																
		Rameshra	2008	Deep Tubewell / Khadins/Nadis/Tankas /Ponds/Wells/Ooranis												√					
			2010	Deep Tubewell / Khadins/Nadis/Tankas /Ponds/Wells/Ooranis	√																
		Rukwaha	2008	Deep Tubewell / Rivulet / Naula / Gadhera								√	√								
		Sadumal	2008	Deep Tubewell									√			√					
		Saidpur	2007	Deep Tubewell	√																
		Samogar	2008	Pond / Shallow Tubewell	√							√				√					

District Name	Block Name	Village	Year	Type of Source	Nitrate	Maganese	TDS	Coliform	pH	Iron	Chloride	Fluoride	Hardness	Alkalinity	Residual Chlorine	Turbidity	Magnesium	Calcium	Sulphate	E-Coli	Faecalstre
		Sindwaha	2008	Pond / Shallow / Deep Tubewell					√	√			√			√					
		Sonjana	2008	Deep Tubewell						√		√									
		Sukadi	2008	Deep Tubewell						√											
		Uldana Kalan	2008	Deep / Shallow Tubewell					√			√									
	Talbehat	Bamhorisar	2011	Deep Tubewell	√																
		Bari Kalan	2011	Deep Tubewell									√								
		Chungi	2011	Deep Tubewell	√								√								
		Dangoul	2011	Deep Tubewell	√																
		Kadesra Kalan	2012	Deep Tubewell									√								
		Khiriya Dang	2011	Deep Tubewell					√												
		Khandi	2012	Deep Tubewell	√																
		Targuwan	2011	Deep Tubewell	√					√											
		Terai	2011	Deep Tubewell	√																
Mahoba	Charkhari	Tisoni	2011	Deep Tubewell	√																
		Brijpur	2011	Deep Tubewell	√																
		Imaliya Dang	2011	Deep Tubewell	√																
		Nausara	2011	Deep Tubewell	√																
		Punniyan	2011	Deep Tubewell										√							
	Jotpur	Akauni	2011	Deep Tubewell											√						
	Kabrai (Mahoba)	Bija Nagar	2011	Deep Tubewell	√																
		Gaihra	2011	Deep Tubewell	√																
		Imilia	2011	Deep Tubewell	√																

District Name	Block Name	Village	Year	Type of Source	Nitrate	Maganese	TDS	Coliform	pH	Iron	Chloride	Fluoride	Hardness	Alkalinity	Residual Chlorine	Turbidity	Magnesium	Calcium	Sulphate	E-Coli	Faecalstre
		Pachpahara	2011	Deep Tubewell	√																
		Rewai Sunecha	2011	Deep Tubewell	√																
		Shah Pahari	2011	Deep Tubewell	√																
		Sri Nagar	2011	Deep Tubewell	√																
	Panwari	Fadna	2011	Deep Tubewell	√																
		Jakha	2011	Deep Tubewell	√																
		Uldan	2011	Deep Tubewell	√																

Annexure 4.7 – District wise Wetland Atlas

Area estimates of wetlands in Jalaun

Area in ha

Sr. No.	Wettcode	Wetland Category	Number of Wetlands	Total Wetland Area	% of wetland area	Open Water	
						Post-monsoon Area	Pre-monsoon Area
	1100	**Inland Wetlands - Natural**					
1.	1101	Lakes/Ponds	6	39	0.31	10	3
2.	1102	Ox-bow lakes/ Cut-off meanders	1	208	1.64	208	0
3.	1103	High altitude wetlands	-	-	-	-	-
4.	1104	Riverine wetlands	15	59	0.46	30	3
5.	1105	Waterlogged	214	490	3.85	292	25
6.	1106	River/Stream	51	10161	79.89	6527	6299
	1200	**Inland Wetlands -Man-made**					
7.	1201	Reservoirs/Barrages	-	-	-	-	-
8.	1202	Tanks/Ponds	89	346	2.72	216	45
9.	1203	Waterlogged	2	5	0.04	3	0
10.	1204	Salt pans	-	-	-	-	-
		Sub-Total	**378**	**11308**	**88.91**	**7286**	**6375**
		Wetlands (<2.25 ha), mainly Tanks	1411	1411	11.09	-	-
		Total	**1789**	**12719**	**100.00**	**7286**	**6375**
		Area under Aquatic Vegetation				203	94
		Area under turbidity levels					
		Low				3974	3596
		Moderate				3033	60
		High				279	2719

State : Uttar Pradesh

WETLAND MAP

District : Jalaun

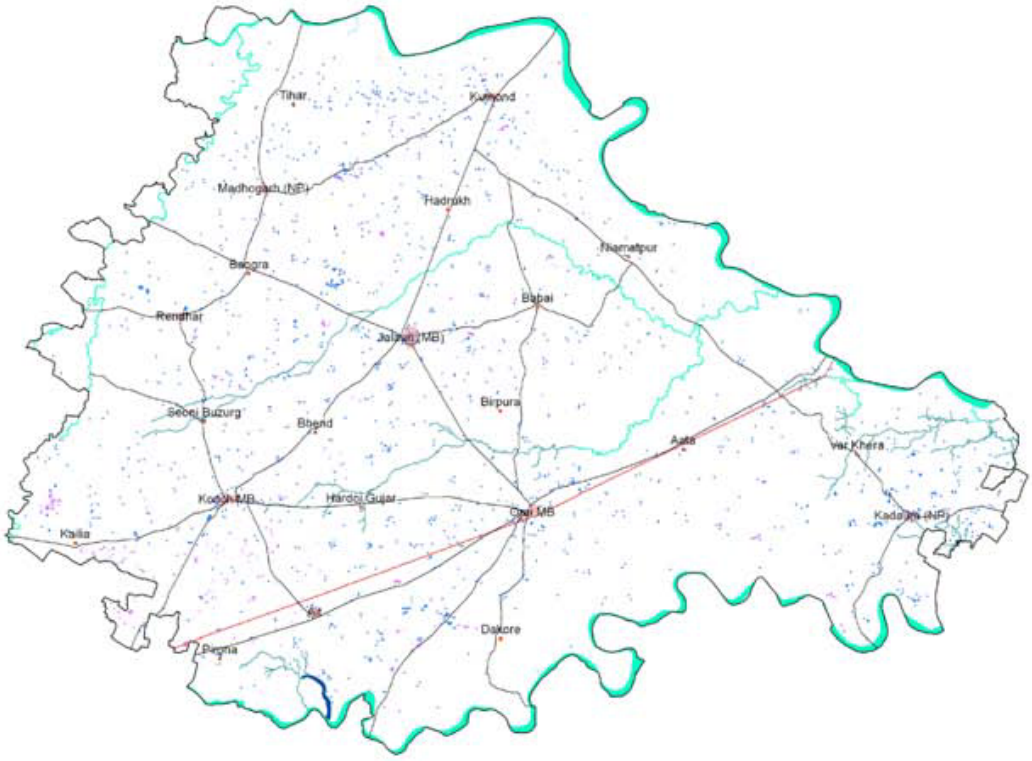

Symbol	Typecode	Level I	Level II	Level III
		Inland Wetlands		
			Natural	
	1101			Lakes/Ponds
	1102			Ox-bow lakes/ Cut-off meanders
	1103			High altitude wetlands
	1104			Reverine wetlands
	1105			Waterlogged
	1106			River/Stream
			Man-made	
	1201			Reservoirs/Barrages
	1202			Tanks/Ponds
	1203			Waterlogged
	1204			Salt pans
		Coastal Wetlands		
			Natural	
	2101			Lagoons
	2102			Creeks
	2103			Sand/Beach
	2104			Intertidal mud flats
	2105			Salt marsh
	2106			Mangroves
	2107			Coral reefs
			Man-made	
	2201			Salt pans
	2202			Aquaculture ponds

Legend

- Wetlands (<2.25 ha)
- Settlements
- Drainage (line)
- Canal
- Roads
- Railways
- Town/Settlements
- District Boundary
- State Boundary
- International Boundary

Location Map

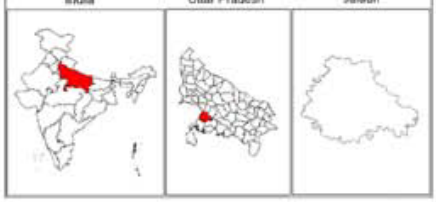

0 4 8 16 24 32 Kilometers

Data Source

IRS P6 LISS III data (Pre-monsoon and Post-monsoon Season 2006-07)

Prepared by

Remote Sensing Applications Centre, Uttar Pradesh, Lucknow
and
Space Applications Centre (ISRO), Ahmedabad

Sponsored by

Ministry of Environment and Forests
Government of India

State : Uttar Pradesh

District : Jalaun

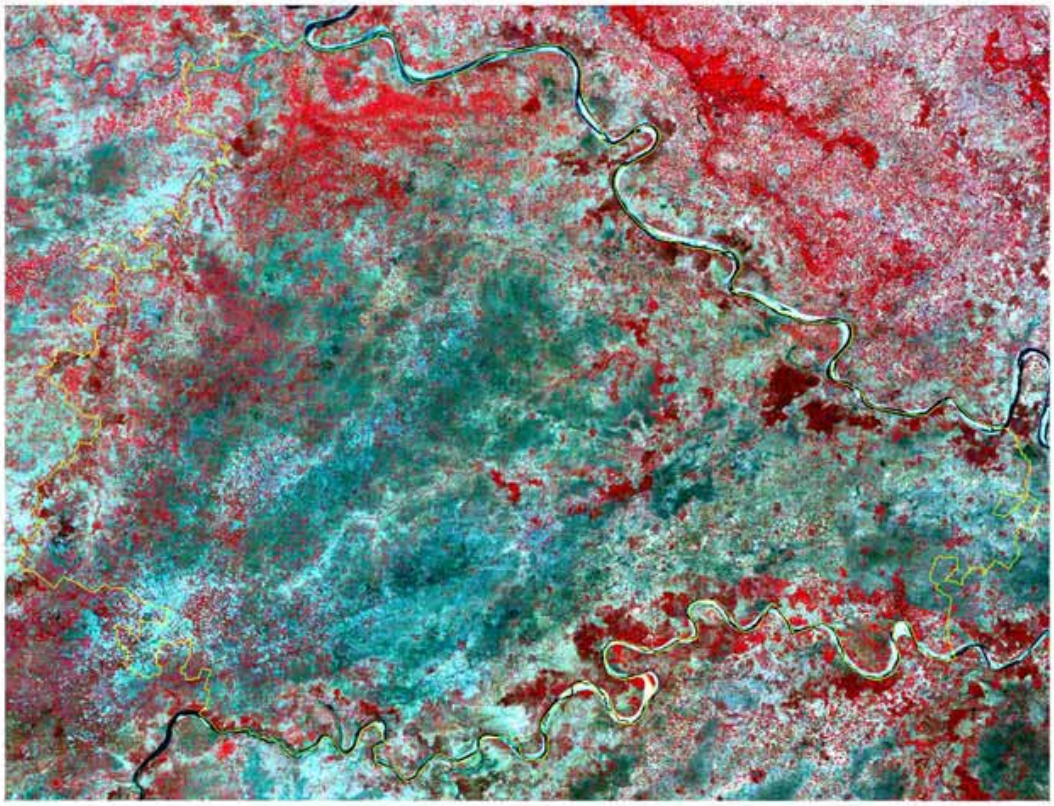

IRS P6 LISS-III post monsoon data (2006)

Area estimates of wetlands in Jhansi

Area in ha

Sr. No.	Wettcode	Wetland Category	Number of Wetlands	Total Wetland Area	% of wetland area	Open Water	
						Post-monsoon Area	Pre-monsoon Area
	1100	**Inland Wetlands - Natural**					
1.	1101	Lakes/Ponds	9	356	2.27	202	143
2.	1102	Ox-bow lakes/ Cut-off meanders	-	-	-	-	-
3.	1103	High altitude wetlands	-	-	-	-	-
4.	1104	Riverine wetlands	45	339	2.16	185	52
5.	1105	Waterlogged	158	389	2.48	239	11
6.	1106	River/Strea	77	10725	68.26	7197	6239
	1200	**Inland Wetlands -Man-made**					
7.	1201	Reservoirs/Barrages	6	2059	13.11	864	450
8.	1202	Tanks/Ponds	87	1397	8.89	634	400
9.	1203	Waterlogged	-	-	-	-	-
10.	1204	Salt pans	-	-	-	-	-
		Sub-Total	**382**	**15265**	**97.16**	**9321**	**7295**
		Wetlands (<2.25 ha), mainly Tanks	446	446	2.84	-	-
		Total	**828**	**15711**	**100.00**	**9321**	**7295**
		Area under Aquatic Vegetation				2271	1144
		Area under turbidity levels					
		Low				8147	6190
		Moderate				937	953
		High				237	152

State : Uttar Pradesh

WETLAND MAP

District : Jhansi

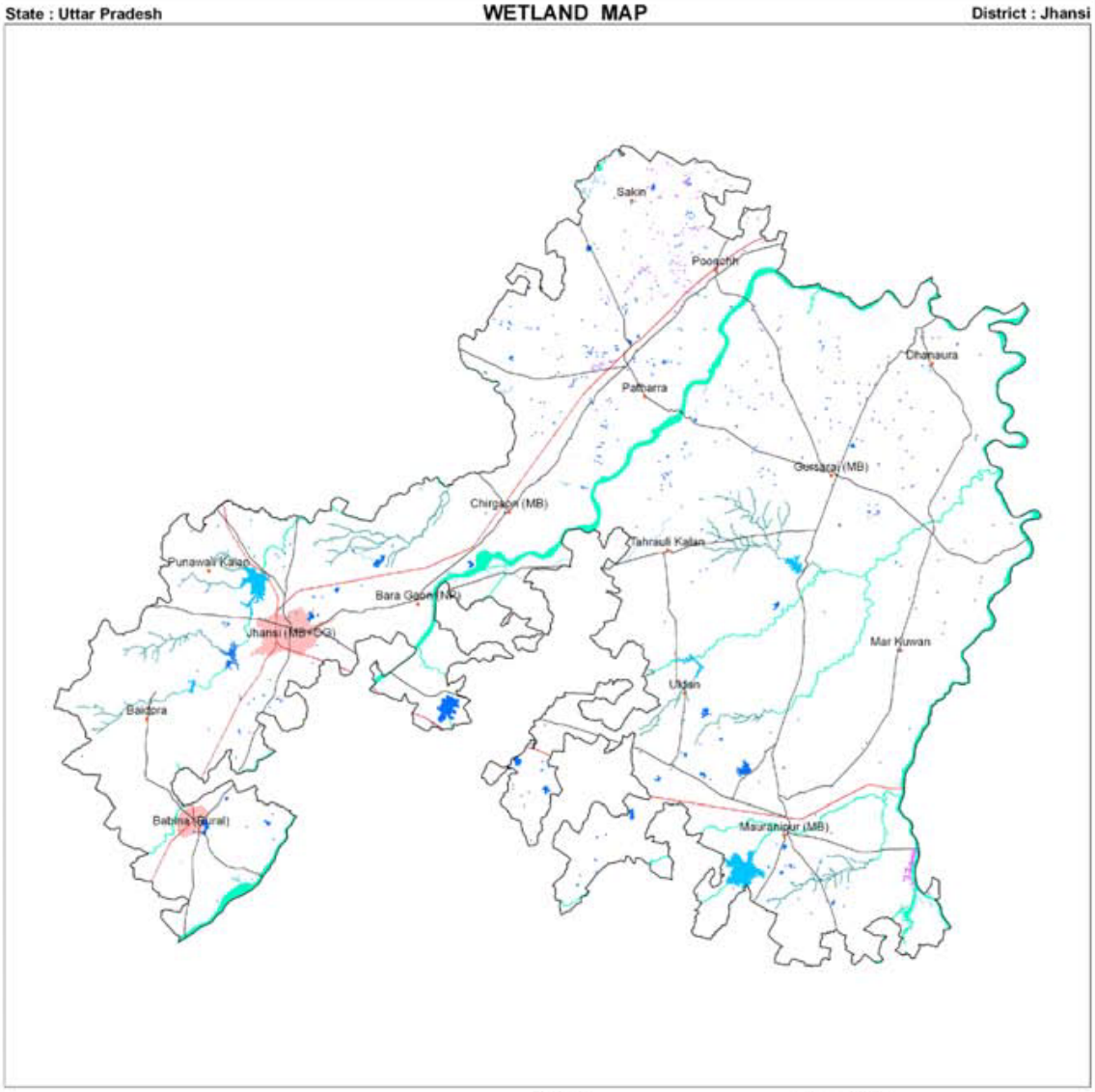

Symbol	Typecode	Level I	Level II	Level III
		Inland Wetlands		
			Natural	
	1101			Lakes/Ponds
	1102			Ox-bow lakes/ Cut-off meanders
	1103			High altitude wetlands
	1104			Reverine wetlands
	1105			Waterlogged
	1106			River/Stream
			Man-made	
	1201			Reservoirs/Barrages
	1202			Tanks/Ponds
	1203			Waterlogged
	1204			Salt pans
		Coastal Wetlands		
			Natural	
	2101			Lagoons
	2102			Creeks
	2103			Sand/Beach
	2104			Intertidal mud flats
	2105			Salt marsh
	2106			Mangroves
	2107			Coral reefs
			Man-made	
	2201			Salt pans
	2202			Aquaculture ponds

Legend

- Wetlands (<2.25 ha)
- Settlements
- Drainage (line)
- Canal
- Roads
- Railways
- Town/Settlements
- District Boundary
- State Boundary
- International Boundary

Location Map

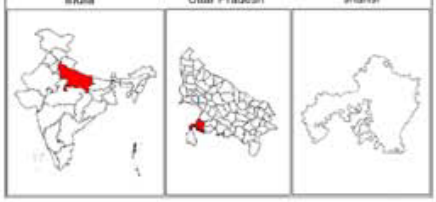

0 4.5 9 18 27 36 Kilometers

Data Source

IRS P6 LISS III data (Pre-monsoon and Post-monsoon Season 2006-07)

Prepared by

Remote Sensing Applications Centre, Uttar Pradesh, Lucknow
and
Space Applications Centre (ISRO), Ahmedabad

Sponsored by

Ministry of Environment and Forests
Government of India

State : Uttar Pradesh

District : Jhansi



IRS P6 LISS-III post monsoon data (2006)

Area estimates of wetlands in Lalitpur

Area in ha

Sr. No.	Wettcode	Wetland Category	Number of Wetlands	Total Wetland Area	% of wetland area	Open Water	
						Post-monsoon Area	Pre-monsoon Area
	1100	**Inland Wetlands - Natural**					
1.	1101	Lakes/Ponds	34	1338	3.92	740	305
2.	1102	Ox-bow lakes/ Cut-off meanders	3	30	0.09	5	0
3.	1103	High altitude wetlands	-	-	-	-	-
4.	1104	Riverine wetlands	60	368	1.08	317	132
5.	1105	Waterlogged	83	275	0.81	213	24
6.	1106	River/Strea	38	5225	15.31	1908	1717
	1200	**Inland Wetlands -Man-made**					
7.	1201	Reservoirs/Barrages	14	23221	68.06	23149	10137
8.	1202	Tanks/Ponds	371	2535	7.43	2073	342
9.	1203	Waterlogged	-	-	-	-	-
10.	1204	Salt pans	-	-	-	-	-
		Sub-Total	**603**	**32992**	**96.70**	**28405**	**12657**
		Wetlands (<2.25 ha), mainly Tanks	1127	1127	3.30	-	-
		Total	**1730**	**34119**	**100.00**	**28405**	**12657**
		Area under Aquatic Vegetation				1261	671
		Area under turbidity levels					
		Low				27352	27352
		Moderate				620	145
		High				433	63

State : Uttar Pradesh

WETLAND MAP

District : Lalitpur

Symbol	Typecode	Level I	Level II	Level III
		Inland Wetlands		
			Natural	
	1101			Lakes/Ponds
	1102			Ox-bow lakes/ Cut-off meanders
	1103			High altitude wetlands
	1104			Reverine wetlands
	1105			Waterlogged
	1106			River/Stream
			Man-made	
	1201			Reservoirs/Barrages
	1202			Tanks/Ponds
	1203			Waterlogged
	1204			Salt pans
		Coastal Wetlands		
			Natural	
	2101			Lagoons
	2102			Creeks
	2103			Sand/Beach
	2104			Intertidal mud flats
	2105			Salt marsh
	2106			Mangroves
	2107			Coral reefs
			Man-made	
	2201			Salt pans
	2202			Aquaculture ponds

Legend

- Wetlands (<2.25 ha)
- Settlements
- Drainage (line)
- Canal
- Roads
- Railways
- Town/Settlements
- District Boundary
- State Boundary
- International Boundary

Location Map

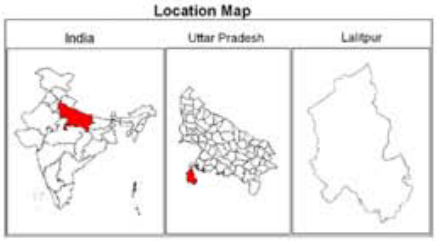

0 5 10 20 30 40 Kilometers

Data Source

IRS P6 LISS III data (Pre-monsoon and Post-monsoon Season 2006-07)

Prepared by

Remote Sensing Applications Centre, Uttar Pradesh, Lucknow
and
Space Applications Centre (ISRO), Ahmedabad

Sponsored by

Ministry of Environment and Forests
Government of India

State : Uttar Pradesh

District : Lalitpur



IRS P6 LISS-III post monsoon data (2006)

Area estimates of wetlands in Hamirpur

Area in ha

Sr. No.	Wettcode	Wetland Category	Number of Wetlands	Total Wetland Area	% of wetland area	Open Water	
						Post-monsoon Area	Pre-monsoon Area
	1100	**Inland Wetlands - Natural**					
1.	1101	Lakes/Ponds	52	403	2.64	233	118
2.	1102	Ox-bow lakes/ Cut-off meanders	3	49	0.32	7	2
3.	1103	High altitude wetlands	-	-	-	-	-
4.	1104	Riverine wetlands	3	4	0.03	0	0
5.	1105	Waterlogged	31	118	0.77	84	43
6.	1106	River/Strea	63	11083	72.52	6612	6092
	1200	**Inland Wetlands -Man-made**					
7.	1201	Reservoirs/Barrages	3	1336	8.74	1335	811
8.	1202	Tanks/Ponds	229	851	5.57	417	92
9.	1203	Waterlogged	13	66	0.43	38	0
10.	1204	Salt pans	-	-	-	-	-
		Sub-Total	**397**	**13910**	**91.02**	**8726**	**7158**
		Wetlands (<2.25 ha), mainly Tanks	1373	1373	8.98	-	-
		Total	**1770**	**15283**	**100.00**	**8726**	**7158**
		Area under Aquatic Vegetation				533	259
		Area under turbidity levels					
		Low				6363	5652
		Moderate				2342	71
		High				21	1435

State : Uttar Pradesh

WETLAND MAP

District : Hamirpur

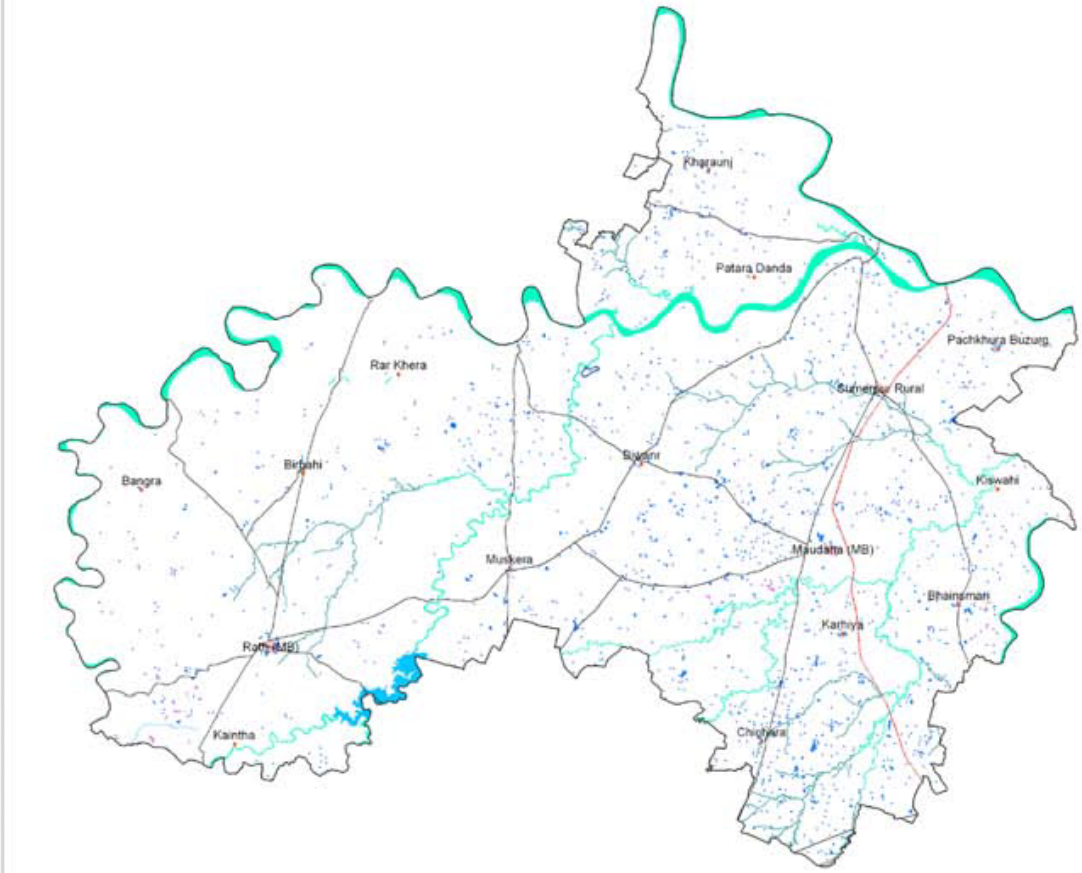

Symbol	Typecode	Level I	Level II	Level III
		Inland Wetlands		
			Natural	
	1101			Lakes/Ponds
	1102			Ox-bow lakes/ Cut-off meanders
	1103			High altitude wetlands
	1104			Reverine wetlands
	1105			Waterlogged
	1106			River/Stream
			Man-made	
	1201			Reservoirs/Barrages
	1202			Tanks/Ponds
	1203			Waterlogged
	1204			Salt pans
		Coastal Wetlands		
			Natural	
	2101			Lagoons
	2102			Creeks
	2103			Sand/Beach
	2104			Intertidal mud flats
	2105			Salt marsh
	2106			Mangroves
	2107			Coral reefs
			Man-made	
	2201			Salt pans
	2202			Aquaculture ponds

Legend

- Wetlands (<2.25 ha)
- Settlements
- Drainage (line)
- Canal
- Roads
- Railways
- Town/Settlements
- District Boundary
- State Boundary
- International Boundary

Location Map

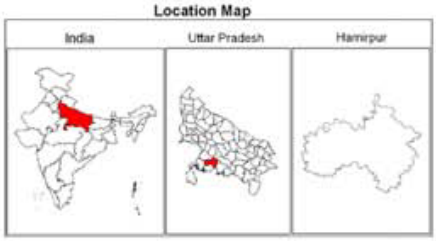

0 4 8 16 24 32 Kilometers

Data Source

IRS P6 LISS III data (Pre-monsoon and Post-monsoon Season 2006-07)

Prepared by

Remote Sensing Applications Centre, Uttar Pradesh, Lucknow
and
Space Applications Centre (ISRO), Ahmedabad

Sponsored by

Ministry of Environment and Forests
Government of India

State : Uttar Pradesh

District : Hamirpur



IRS P6 LISS-III post monsoon data (2006)

Area estimates of wetlands in Mahoba

Area in ha

Sr. No.	Wettcode	Wetland Category	Number of Wetlands	Total Wetland Area	% of wetland area	Open Water	
						Post-monsoon Area	Pre-monsoon Area
	1100	**Inland Wetlands - Natural**					
1.	1101	Lakes/Ponds	33	1222	12.67	933	596
2.	1102	Ox-bow lakes/ Cut-off meanders	-	-	-	-	-
3.	1103	High altitude wetlands	-	-	-	-	-
4.	1104	Riverine wetlands	16	54	0.56	41	25
5.	1105	Waterlogged	26	87	0.90	53	19
6.	1106	River/Strea	55	1111	11.52	1012	981
	1200	**Inland Wetlands -Man-made**					
7.	1201	Reservoirs/Barrages	76	5257	54.49	4799	3378
8.	1202	Tanks/Ponds	114	1065	11.04	939	679
9.	1203	Waterlogged	1	5	0.05	4	3
10.	1204	Salt pans	-	-	-	-	-
		Sub-Total	**321**	**8801**	**91.23**	**7781**	**5681**
		Wetlands (<2.25 ha), mainly Tanks	846	846	8.77	-	-
		Total	**1167**	**9647**	**100.00**	**7781**	**5681**
		Area under Aquatic Vegetation				862	785
		Area under turbidity levels					
		Low				7192	5523
		Moderate				568	137
		High				21	21

State : Uttar Pradesh

WETLAND MAP

District : Mahoba

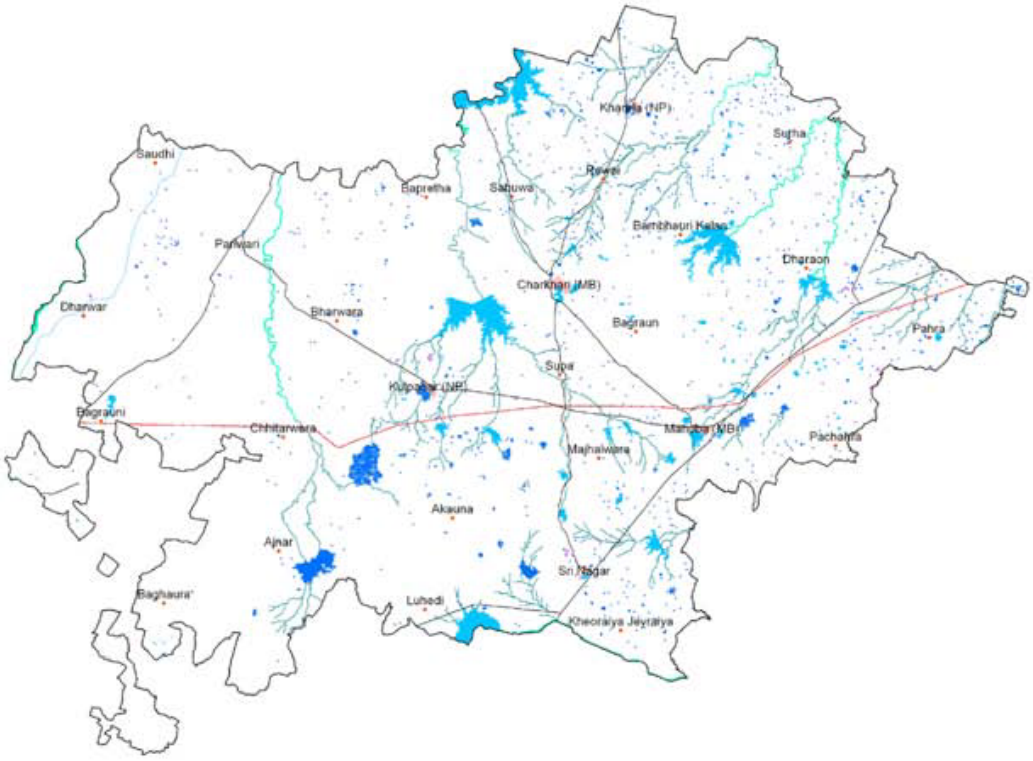

Symbol	Typecode	Level I	Level II	Level III
		Inland Wetlands		
			Natural	
	1101			Lakes/Ponds
	1102			Ox-bow lakes/ Cut-off meanders
	1103			High altitude wetlands
	1104			Reverine wetlands
	1105			Waterlogged
	1106			River/Stream
			Man-made	
	1201			Reservoirs/Barrages
	1202			Tanks/Ponds
	1203			Waterlogged
	1204			Salt pans
		Coastal Wetlands		
			Natural	
	2101			Lagoons
	2102			Creeks
	2103			Sand/Beach
	2104			Intertidal mud flats
	2105			Salt marsh
	2106			Mangroves
	2107			Coral reefs
			Man-made	
	2201			Salt pans
	2202			Aquaculture ponds

Legend

- Wetlands (<2.25 ha)
- Settlements
- Drainage (line)
- Canal
- Roads
- Railways
- Town/Settlements
- District Boundary
- State Boundary
- International Boundary

Location Map

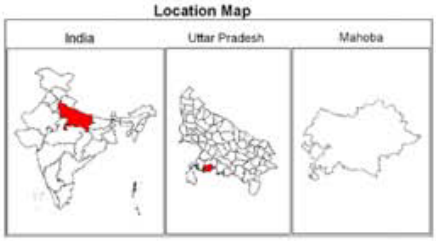

0 3.75 7.5 15 22.5 30 Kilometers

Data Source

IRS P6 LISS III data (Pre-monsoon and Post-monsoon Season 2006-07)

Prepared by

Remote Sensing Applications Centre, Uttar Pradesh, Lucknow
and
Space Applications Centre (ISRO), Ahmedabad

Sponsored by

Ministry of Environment and Forests
Government of India

State : Uttar Pradesh

District : Mahoba



IRS P6 LISS-III post monsoon data (2006)

Area estimates of wetlands in Banda

Area in ha

Sr. No.	Wettcode	Wetland Category	Number of Wetlands	Total Wetland Area	% of wetland area	Open Water	
						Post-monsoon Area	Pre-monsoon Area
	1100	**Inland Wetlands - Natural**					
1.	1101	Lakes/Ponds	127	675	3.30	326	148
2.	1102	Ox-bow lakes/ Cut-off meanders	5	654	3.20	653	411
3.	1103	High altitude wetlands	-	-	-	-	-
4.	1104	Riverine wetlands	1	2	0.01	2	0
5.	1105	Waterlogged	192	975	4.77	553	98
6.	1106	River/Strea	53	13164	64.43	8278	6226
	1200	**Inland Wetlands -Man-made**					
7.	1201	Reservoirs/Barrages	85	562	2.75	434	179
8.	1202	Tanks/Ponds	366	1375	6.73	767	115
9.	1203	Waterlogged	86	439	2.15	197	32
10.	1204	Salt pans	-	-	-	-	-
		Sub-Total	**915**	**17846**	**87.34**	**11210**	**7209**
		Wetlands (<2.25 ha), mainly Tanks	2586	2586	12.66	-	-
		Total	**3501**	**20432**	**100.00**	**11210**	**7209**
		Area under Aquatic Vegetation				1252	376
		Area under turbidity levels					
		Low				6128	3271
		Moderate				5082	1294
		High				0	2644

State : Uttar Pradesh

WETLAND MAP

District : Banda

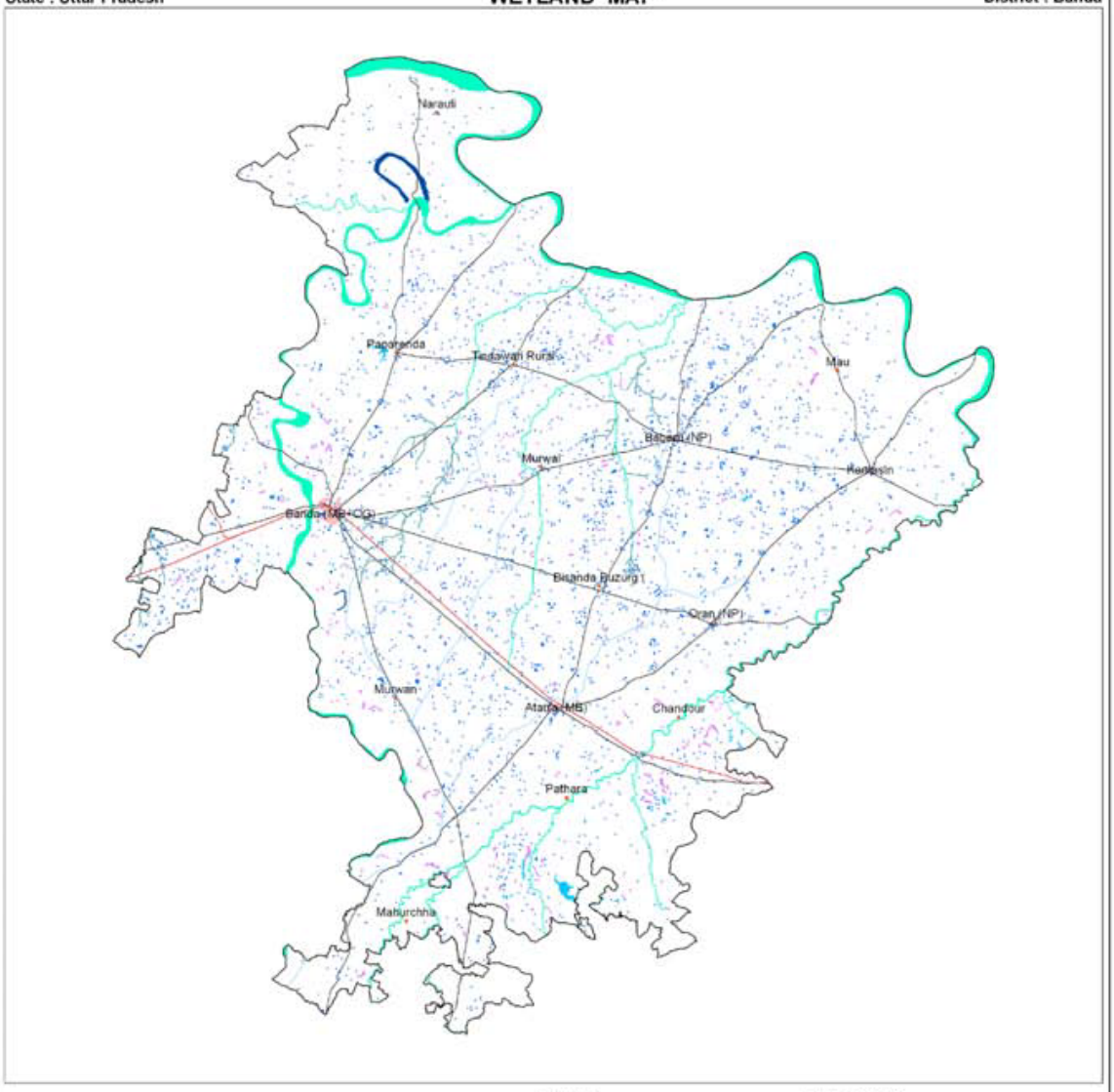

Symbol	Typecode	Level I	Level II	Level III
		Inland Wetlands		
			Natural	
	1101			Lakes/Ponds
	1102			Ox-bow lakes/ Cut-off meanders
	1103			High altitude wetlands
	1104			Reverine wetlands
	1105			Waterlogged
	1106			River/Stream
			Man-made	
	1201			Reservoirs/Barrages
	1202			Tanks/Ponds
	1203			Waterlogged
	1204			Salt pans
		Coastal Wetlands		
			Natural	
	2101			Lagoons
	2102			Creeks
	2103			Sand/Beach
	2104			Intertidal mud flats
	2105			Salt marsh
	2106			Mangroves
	2107			Coral reefs
			Man-made	
	2201			Salt pans
	2202			Aquaculture ponds

Legend

- Wetlands (<2.25 ha)
- Settlements
- Drainage (line)
- Canal
- Roads
- Railways
- Town/Settlements
- District Boundary
- State Boundary
- International Boundary

Location Map

0 3.5 7 14 21 28 Kilometers

Data Source

IRS P6 LISS III data (Pre-monsoon and Post-monsoon Season 2006-07)

Prepared by

Remote Sensing Applications Centre, Uttar Pradesh, Lucknow
and
Space Applications Centre (ISRO), Ahmedabad

Sponsored by

Ministry of Environment and Forests
Government of India

State : Uttar Pradesh

District : Banda



IRS P6 LISS-III post monsoon data (2006)

Area estimates of wetlands in Chitrakoot

Area in ha

Sr. No.	Wettcode	Wetland Category	Number of Wetlands	Total Wetland Area	% of wetland area	Open Water	
						Post-monsoon Area	Pre-monsoon Area
	1100	**Inland Wetlands - Natural**					
1.	1101	Lakes/Ponds	36	190	1.56	89	46
2.	1102	Ox-bow lakes/ Cut-off meanders	1	45	0.37	45	0
3.	1103	High altitude wetlands	-	-	-	-	-
4.	1104	Riverine wetlands	-	-	-	-	-
5.	1105	Waterlogged	50	271	2.23	157	35
6.	1106	River/Strea	62	6222	51.20	5053	4059
	1200	**Inland Wetlands -Man-made**					
7.	1201	Reservoirs/Barrages	313	3209	26.41	2771	1015
8.	1202	Tanks/Ponds	187	735	6.05	461	67
9.	1203	Waterlogged	36	256	2.11	125	23
10.	1204	Salt pans	-	-	-	-	-
		Sub-Total	**685**	**10928**	**89.92**	**8701**	**5245**
		Wetlands (<2.25 ha), mainly Tanks	1225	1225	10.08	-	-
		Total	**1910**	**12153**	**100.00**	**8701**	**5245**
		Area under Aquatic Vegetation				770	155
		Area under turbidity levels					
		Low				3081	1201
		Moderate				5296	2073
		High				324	1971

State : Uttar Pradesh

WETLAND MAP

District : Chitrakoot

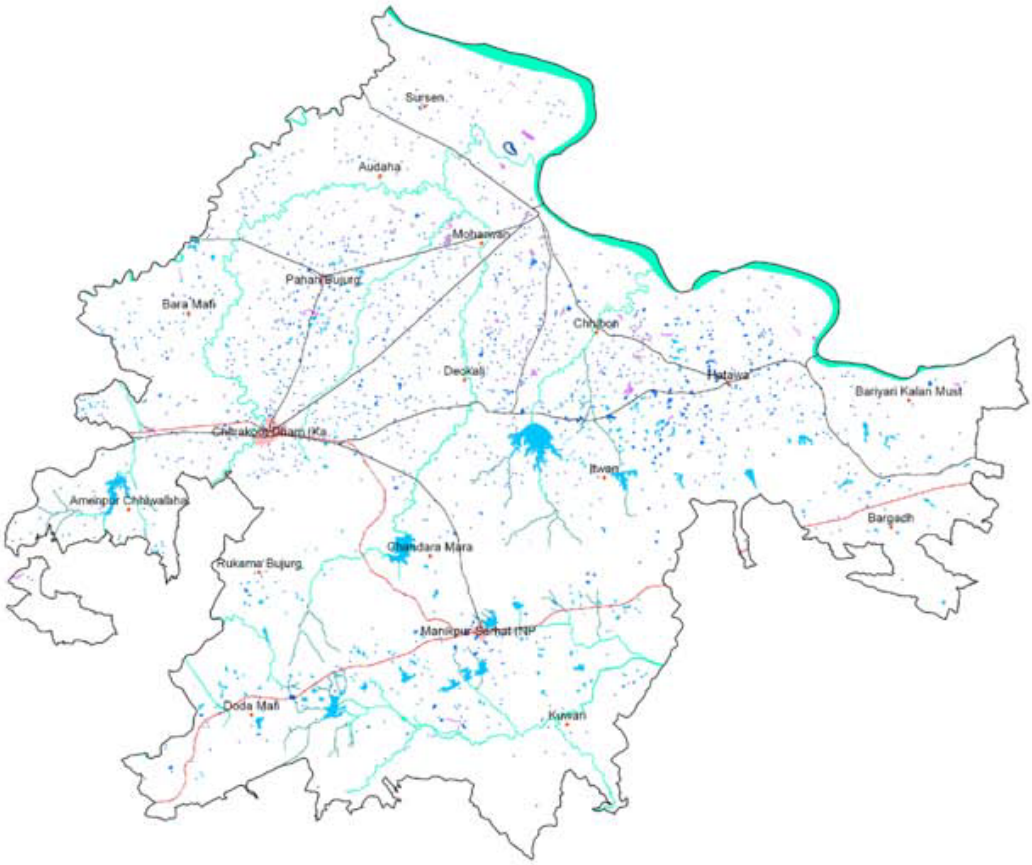

Symbol	Typecode	Level I	Level II	Level III
		Inland Wetlands		
			Natural	
	1101			Lakes/Ponds
	1102			Ox-bow lakes/ Cut-off meanders
	1103			High altitude wetlands
	1104			Reverine wetlands
	1105			Waterlogged
	1106			River/Stream
			Man-made	
	1201			Reservoirs/Barrages
	1202			Tanks/Ponds
	1203			Waterlogged
	1204			Salt pans
		Coastal Wetlands		
			Natural	
	2101			Lagoons
	2102			Creeks
	2103			Sand/Beach
	2104			Intertidal mud flats
	2105			Salt marsh
	2106			Mangroves
	2107			Coral reefs
			Man-made	
	2201			Salt pans
	2202			Aquaculture ponds

Legend

- Wetlands (<2.25 ha)
- Settlements
- Drainage (line)
- Canal
- Roads
- Railways
- Town/Settlements
- District Boundary
- State Boundary
- International Boundary

Location Map

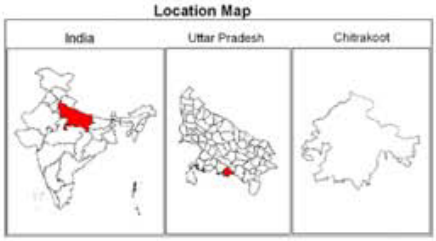

0 3 6 12 18 24 Kilometers

Data Source

IRS P6 LISS III data (Pre-monsoon and Post-monsoon Season 2006-07)

Prepared by

Remote Sensing Applications Centre, Uttar Pradesh, Lucknow
and
Space Applications Centre (ISRO), Ahmedabad

Sponsored by

Ministry of Environment and Forests
Government of India

State : Uttar Pradesh

District : Chitrakoot



IRS P6 LISS-III post monsoon data (2006)

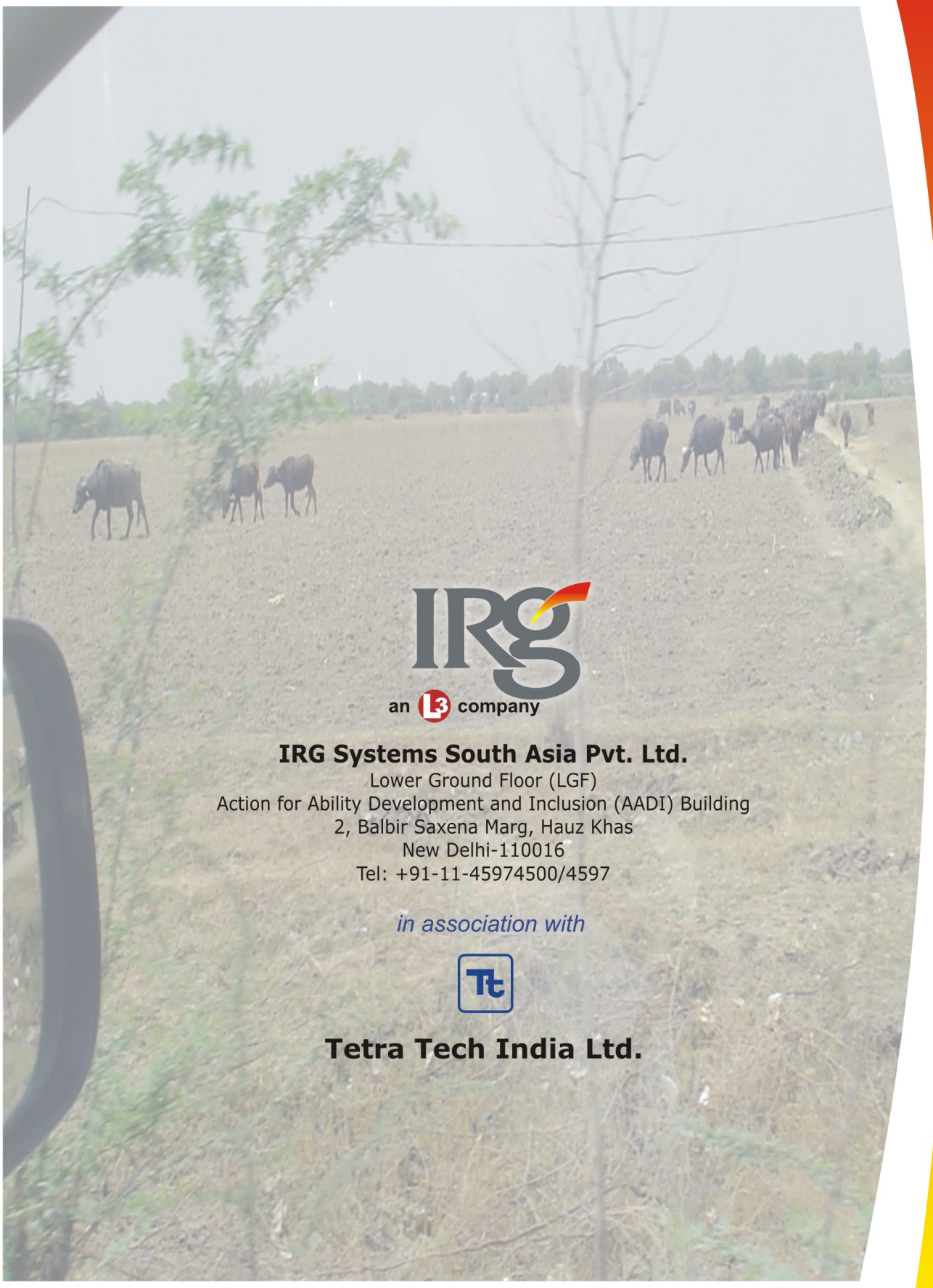

an L3 company

IRG Systems South Asia Pvt. Ltd.

Lower Ground Floor (LGF)
Action for Ability Development and Inclusion (AADI) Building
2, Balbir Saxena Marg, Hauz Khas
New Delhi-110016
Tel: +91-11-45974500/4597

in association with

Tetra Tech India Ltd.