

# Social Safeguards Compliance Report

---

April 2015

## IND: Rural Connectivity Investment Program - Project 3

Project – 3 Roads, Chhattisgarh

Prepared by Chhattisgarh Rural Road Development Agency, Government of India for the Asian Development Bank.

## CURRENCY EQUIVALENTS

(as of 31 March 2015)

Currency Unit	–	Indian rupees (INR/Rs)
Rs1.00	=	\$ 0.016
\$1.00	=	Rs 62.5096

## ABBREVIATIONS

ADB	:	Asian Development Bank
APs	:	Affected Persons
BPL	:	Below Poverty Line
FFA	:	Framework Financing Agreement
GOI	:	Government of India
GRC	:	Grievances Redressal Committee
IA	:	Implementing Agency
MFF	:	MultiProject Financing Facility
MORD	:	Ministry of Rural Development
MOsU	:	Memorandum of Understanding
NC	:	Not Connected
NGO	:	Non-Government Organization
NRRDA	:	National Rural Road Development Agency
NREGA	:	National Rural Employment Guarantee Act
CGRRDA	:	Chhattisgarh Rural Road Development Agency
PIU	:	Project Implementation Unit
PIC	:	Project Implementation Consultants
PFR	:	Periodic Finance Request
PMGSY	:	Pradhan Mantri Gram Sadak Yojana
ROW	:	Right-of-Way
ST	:	Scheduled Tribes
TA	:	Technical Assistance
TOR	:	Terms of Reference
TSC	:	Technical Support Consultants
VAP	:	Vulnerable Affected Person
WHH	:	Women Headed Households

## GLOSSARY

**Affected Persons (APs):** Affected persons are people (households) who stand to lose, as a consequence of a project, all or part of their physical and non-physical assets, irrespective of legal or ownership titles.

**Encroacher:** A person, who has trespassed government land, adjacent to his/her own land or asset, to which he/she is not entitled, by deriving his/her livelihood there. Such act is called “Encroachment.”

**Gramsabha Resolution:** A resolution drawn up by the collective decision of villagers. The resolution drawn up for the purpose of the project refers to identification of the affected persons, extent of their losses by unique identification and signed consent of the affected persons to donate voluntarily the identified assets for the project purpose. The resolution is also signed by the village sarpanch, village president and other villagers including senior citizens of the village.

**Panchayat:** An institution (by whatever name called) of self-government for rural areas constituted at the village, intermediate, and district levels under article 243B of the Constitution of India. A panchayat is a body of directly elected people responsible for development of activities in an area. The three levels of panchayat comprise gram panchayat at village level, intermediate panchayat at block level, and zilla panchayat at district level. In Chhattisgarh, the village panchayat is empowered to execute undisputed cases of land mutation.

**Village level mechanism for grievance redress:** village committees were in place comprising the village sarpanch, village president and senior citizens for the purpose of redressal of grievances

**Sarpanch:** Elected head of the Gram Panchayat

**Panchayat Secretary:** Appointed by Chhattisgarh State Government vide Madhya Pradesh (Undivided Chhattisgarh) Chief Secretary's letter no. 356/C.S./P 94 dated 8<sup>th</sup> August 1994 at Gram Panchayat level and delegated among other responsibility to keep copy of village level land records.

**Vulnerable Affected Person (VAP):** Vulnerable people affected by the project are defined as (i) households living below the poverty line as per the state poverty line for rural areas; (ii) households headed by women, scheduled caste, scheduled tribe, or the disabled.

**Zilla :** A district which is the first administrative division at the state level.

This social safeguards compliance report is a document of the borrower. The views expressed herein do not necessarily represent those of ADB's Board of Directors, Management, or staff, and may be preliminary in nature. Your attention is directed to the "terms of use" section of this website.

In preparing any country program or strategy, financing any project, or by making any designation of or reference to a particular territory or geographic area in this document, the Asian Development Bank does not intend to make any judgments as to the legal or other status of any territory or area.

## CONTENTS

A.	Context and Purpose of the Report .....	1
B.	Social Safeguards in the Project.....	2
C.	Status of RCIP Project-3 in Chhattisgarh.....	3
D.	Safeguards Institutional Arrangements .....	3
E.	Overview of the Social Safeguards Findings for Project 3 in Chhattisgarh.....	4
F.	Methodology for Assessing Social Safeguards Compliance in Project 3 preparation .....	4
G.	Findings of the Review of Sample Roads .....	4
H.	Conclusion .....	9

## APPENDICES

Appendix 1: Outline Community Participation Framework for RCIP .....	10
Appendix 2 – Map of Roads Location.....	15
Appendix 3: Chhattisgarh – AP and VAP Details of all RCIP Project 3 roads .....	16
Appendix 4: List of Project-3 Sample Roads Reviewed.....	27
Appendix 5: Persons Contacted During Field Visit .....	28
Appendix 6: Sample Roads Survey.....	29
Appendix 7: Certificates of Land Availability .....	31
Appendix 8: Sample Transect Walk Document .....	36
Appendix 9: Sample Transect Walk Certificates from PRIs .....	54
Appendix 10: Sample Memorandum of Understanding .....	55
Appendix 11: Mahatma Gandhi National Rural Employment Guarantee Act (MGNREGA).....	61
Appendix 12: Undertaking by Panchayats to link VAPs in Rural Development Schemes .....	64
Appendix 13: Formation of Grievance Redress Committees in Gram Panchayat .....	68
Appendix 14: Land Title Update Process .....	70
Appendix 15: Field Visit Photographs.....	74

## LIST OF TABLES

Table 1- Overview of RCIP Project 3.....	1
Table 2: Summary of proposed subprojects for RCIP Project III in Chhattisgarh .....	3
Table 3: Stage-wise Activities carried out as per CPF Requirement.....	6
Table 4: Impact on APs and Categories of Vulnerable APs.....	8

## SOCIAL SAFEGUARDS COMPLIANCE - CHHATTISGARH RURAL CONNECTIVITY INVESTMENT PROGRAMME PROJECT- 3

### A. Context and Purpose of the Report

1. The Government of India (GOI) launched “The Pradhan Mantri Gram Sadak Yojna (PMGSY) in 2000, with the objective to provide all-weather road connectivity to all rural habitations with a population of more than 500 persons in plains and 250 persons in hill states. This program is being implemented through the National Rural Road Development Authority (NRRDA) under the Ministry of Rural Development (MORD) at central level and through the State Rural Road Development Authority/Agencies (SRRDA) at state level.

2. The Rural Connectivity Investment Program (RCIP) supports PMGSY through a multi-Project Financing Facility (MFF) that will construct or upgrade to all-weather standards 3,998 rural roads equivalent to 13,884 km, and connecting 5,238 habitations in the states of Assam, Chhattisgarh, Odisha, Madhya Pradesh and West Bengal (RCIP states). Investments in rural roads will improve connectivity, cut transport costs, and provide enabling infrastructure to areas currently with poor access to markets and urban towns, and thus contribute to growth and equity in the country’s largest sector.

3. RCIP is divided into three separate projects. Project 1 and Project 2 of US\$252 million, and \$US 275 million respectively, were approved in 2013 and are ongoing.

4. RCIP Project 3 is expected to be approved at the end of 2015. It involves the upgrading of 1822 rural roads, equivalent to 6128 km, as well as 25 RRNMU in all RCIP states. The Project is expected to connect 1947 habitations. Its cost is estimated at USD 518.30 million. All roads constructed will include a 5-year performance-based maintenance contract. The adopted all-weather standard will increase the resilience of communities against the impact of climate changes. Details on Project 3 per state are provided in Table 1 below:

**Table 1- Overview of RCIP Project 3**

<b>RCIP State</b>	<b>km</b>	<b>No</b>	<b>Connected habitations</b>
Assam	486.98	196	257
Chhattisgarh	1,055.94	320	217
Madhya Pradesh	1,381.36	482	488
Odisha	2,566.86	748	985
West Bengal	637.57	76	no data
<b>Total</b>	<b>6,128.72</b>	<b>1,822</b>	<b>1,947</b>

5. The focus of this report is the social safeguards compliance for RCIP Project 3 in the state of Chhattisgarh. Under Project 3, the Government of Chhattisgarh will build 1,055.94 km of rural roads (a total of 320 roads) with the goal of connecting 217 habitations. The Chhattisgarh Rural Road Development Agency (CGRRDA) is the Implementing Agency (IA) for the ADB funded subprojects in the state. The preparatory works for the roads have been completed. Given that it is mandatory that the subprojects under the program comply with ADB's social safeguards prior to project approval, this report has been prepared to document compliance to this requirement.

## B. Social Safeguards in the Project

6. Social safeguards are addressed by the *Chhattisgarh Community Participation Framework* (CPF)<sup>1</sup> approved in 2011. The CPF establishes guidelines supplemental to the PMGSY for community consultation, detailing the procedural steps and requirements to be followed for all subprojects roads that are to be included under the ADB-financed Rural Connectivity Investment Program (RCIP). *Appendix-1* presents the Outline Community Participation Framework and the mitigation measures matrix adopted for the project by the CGRDA for all roads to be taken up in the state under Project 3.

7. The social impacts of RCIP 3 are expected to be minimal. The construction will take place on the existing alignment and the civil works proposed beyond this alignment are minor (i.e. shoulder adjustments or drainage). However, the available width of the existing tracks may not always be sufficient to accommodate the proposed improvements, and may result in impact on an individual's land, tree, crop or structure. Common impacts include damage on very narrow strips of land, and on fences or verandahs. In very rare cases are impacts on structures expected.

8. Given the minimal nature of impacts, the standard practice that has been exercised under RCIP is voluntary donation by affected households. Should there be any household who does not agree to donate their land, the road is expected to be dropped from the project. The CPF outlines the key steps that need to be undertaken to ensure that negative social and economic impacts are avoided or minimized, communities along the road are properly consulted, impacted persons are identified, and that donations are voluntary. This process results in a set of documents ("CPF documents") for each road that demonstrates that the social due diligence process has been complied with. In short, the CPF provides the procedure to ensure and document that:

- a) The community and affected persons are consulted
- b) Affected households (titled and non-titled) are identified
- c) Donations are voluntary
- d) Donations do not severely affect the living standards of Affected Households (AH)
- e) Vulnerable affected households (VAH) are identified and assisted
- f) A grievance system is in place

9. The CPF includes specific considerations and provision for Vulnerable Affected Households (VAH). VAH are defined as (i) those headed by women, (ii) Scheduled Tribes (ST), (iii) Scheduled Castes (SC), and (iv) Disabled persons, (v) Households Below Poverty Line (BPL) as per the state poverty line for rural areas, (vi) Households who are or will become BPL as result of loss of assets and / or livelihoods and (vii) Households losing structures. According to the CPF, VAH need to be identified through census survey and support and additional assistance should be provided to them in the form of linking them with existing government and state programs.

10. The Project Implementation Unit(s) (PIUs) and Project Implementation Consultants (PICs) (described below) are responsible to verify that Affected Persons agree to donate whatever asset is likely to be affected. This is always substantiated by a Memorandum of Understanding (MoU) between the PIU and the individual affected. Moreover, a survey is

---

<sup>1</sup> <http://www.adb.org/sites/default/files/project-document/61275/40423-013-ind-rf-03.pdf>

conducted to ensure that impacts do not affect the living standards of APs or VAH. Any road that does not meet these requirements is excluded from the program.

### C. Status of RCIP Project-3 in Chhattisgarh

11. The summary of the Project 3 in Chhattisgarh is presented in Table 2. Appendix 2 shows a map where the roads are located.

**Table 2: Summary of proposed subprojects for RCIP Project III in Chhattisgarh**

No. of districts where subprojects are located	:	15
No. of Roads in RCIP Project III	:	320
Total length of roads (Km)	:	1055.94
Maximum Length (km)	:	23.23
Minimum Length (km)	:	0.60
Average Road Length (km)	:	3.24
No. of packages planned/awarded	:	87/103

12. As of March 2015, 87 packages, from a total of 103 packages (84.5%) have already been awarded.

### D. Safeguards Institutional Arrangements

13. The key social due diligence activities, namely compliance with the CPF, the facilitation of the consultation process, and the monitoring of the implementation of the Gender Action Plan (GAP) are conducted by the following actors:

14. The **Project Implementation Unit** (PIU), from the Chhattisgarh Rural Road Development Agency (CGRRDA) at the field level, each of which has one Social safeguards focal point.

15. The Chhattisgarh **Project Implementation Consultant** (PIC) whose social experts carry most of the day-to-day social due diligence and monitoring activities, including facilitating the Transect Walks, carrying the survey of Affected Persons (APs), linking Vulnerable Affected Persons (VAPs) with pro-poor government programs. Their team usually involves one or more social experts and they use surveyors/field staff on demand. The Project Implementation Consultants (PIC) has been mobilized by the CGRRDA for the project since August 2011.

16. The **Technical Support Consultant** (TSC) appointed at the national level by NRRDA, verify whether the social due diligence process conducted by the PICs/PIUs across all states complies with the CPF. They conduct a sample check of a minimum of 10% of roads per state annually to ensure compliance. This check involves desk review of CPF documentation and field visits. The TSC also provided the PIUs/PICs with social safeguard documentation templates and review.

17. During project implementation, the PIC will continue to be in place to assist the PIUs in monitoring social safeguards compliance, including facilitating additional consultations, monitoring the process of linking the VAPs to national and state programs and conducting activities related to road safety awareness to the communities, the Gender Action Plan and HIV/AIDS awareness. An annual Social Monitoring Report will be prepared by the TSC and disclosed on ADB website.

## **E. Overview of the Social Safeguards Findings for Project 3 in Chhattisgahr**

18. The Chhattisgahr Project Implementation Consultant (PIC) conducted the social due diligence and associated CPF documentation of 320 roads submitted for ADB financing. The desk review of the CPF documentation shows that the PIUs assisted by the PIC, conducted transect walks in 100% of the 320 roads proposed under Project 3. A total of 3597 people participated to the Transect Walks, including 839 women (23%). Key concerns about the road alignment and improvements were discussed during the walks. The findings of the transect walks were incorporated in the DPRs prepared by the PIUs. . No roads were dropped as a result of the social safeguards's findings. Examples of the documentation related to transect walks process and findings are provided in Appendix 8. Examples of PRI certification of transect walk are provided in Appendix 9.

19. Overall, for all roads in Chhattisgahr under Project 3, transect walks identified 117 Affected Persons (APs) and 56 Vulnerable Affected Persons (VAPs). No structures were affected by the project. See Appendix 3 for more details.

## **F. Methodology for Assessing Social Safeguards Compliance in Project 3 preparation**

20. The Technical Support Consultant (TSC) verified the social due diligence process conducted by the PIC through a desk review and field visit of sample roads randomly selected across the 15 districts concerned by the Project. A total of 32 sample roads, representing 10% of the 320 roads were reviewed. Appendix 4 provides details of the sample roads selected for review.

21. A combination of field visits to the sample roads and desk review of documents available with the CGRRDA/PIUs was conducted by the TSC to assess compliance with the CPF social due diligence requirements. The desk review comprised the review of project documents, files, correspondences, progress reports, and other data from the CGRRDA/PIUs.

22. Field visits were carried out during January to April 2013 by the TSC's Social Development/Monitoring Specialist, Environment Specialist, Road Safety Expert and other support staffs. The goal was to assess whether the CPF guidelines regarding consultations and voluntary donations had been followed during the social due diligence preparation and whether a grievance system mechanism had been established.

23. The TSC conducted public consultations, focus group discussions and individual interviews with officials from CGRRDA/PIUs, PICs, project affected families, officials of other line agencies like Sarpanch, panchayat Member, eminent citizens, community leaders, members of women groups in project area. Appendix 5 presents a list of persons met during the field visit to different districts.

## **G. Findings of the Review of Sample Roads**

24. The documentation reviewed by the TSC confirmed that the social due diligence followed the CPF requirements. The rural roads proposed under this Project follow existing alignments and no new alignment was proposed for any subproject road. The PIUs also obtained certificates from the gram panchayat signed by the sarpanch and/or the secretary confirming the conduct of the transect walk, land availability and the identification of affected persons through the process.



25. The following Table 3 represents the details of CPF activities performed in phases of DPR preparation on the sample roads reviewed by the TSC.

**1. Full Consultation with the Community and Affected Households (Titled and Non-Titled)**

26. The PIUs assisted by the PIC, conducted transect walks in all the sample roads reviewed and held meetings attended by the panchayat officials and land owners/ non-titled persons on site selection. Various stakeholders from the government (AEE/AE of PIUs, Revenue officials), the local community participated in the transect walk.

27. The consultation process was supplemented by distribution of information booklets in the local language to inform the APs of CPF requirements.

28. Female participation in Transect walks varied widely among the sampled roads reviewed, ranging from only 0 to about 50% during the transect walk. The average was of 26.5%. Female participation was higher in tribal areas.

29. Consultation with the community also focused on avoiding/ minimizing displacement due to the improvement of the sample road. Inside habitation areas and in village sections the road width has been restricted to generally 6 m (in some cases to less than 6 m) to avoid damage to residential or commercial structure. Community consultations on road safety awareness were held with school children, teachers and parents and safety leaflets were distributed.

**2. Affected households (titled and non-titled) have been identified**

30. For each sample road reviewed, the PIUs with help of the PICs and Gram Panchayats conducted formal consultation with all those persons likely to get affected. "Gramsabha" meetings were held at Gram Panchayat level were organized to discuss the donation process with affected persons. These meetings were attended by the sarpanch, secretary, senior citizens of the village, all affected persons and PIU/PIC officials.

31. The TSC confirmed that APs had been identified and the census survey carried on all sample roads reviewed. Out of the 32 sample roads looked at, 10 roads had social impacts. The survey conducted for the sample roads identified 37 Affected Persons (APs) and 32 Vulnerable Affected Persons (VAPs).

32. Direct impacts were limited to narrow strips of land along the existing alignment, shifting of temporary boundary walls/ fences and/or affecting the extended *veranda (chabutara)* without affecting the structure of the residence proper. The share of APs losing structures (boundary wall) is 6.26%. Moreover, no Common Property Resources (CPRs) like community land, places of worship etc. were impacted. Appendix 5 shows the survey details of APs and VAPs and type of losses for all sample roads reviewed.

**Table 3: Stage-wise Activities carried out as per CPF Requirement**

Sl. No.	District	Name of Subproject Road	Road Selection Stage			Project Planning & Design Stage									
			Information on Core road network	Dissemination of Project Information	Finalization of alignment (Transect Walk, alignment shifts & incorporation of community suggestion)	Awareness generation on road safety	Community consultation on design issues	Consultations with APs	Census Survey of APs and AP profile	Identification of vulnerable APs	Dissemination of process of voluntary donation, support/ assistance options & grievance redressal procedures	Finalization of support/ assistance	Marking of Alignment	Incorporating impact mitigation measures in DPR	Scrutiny and approval of DPR
1	Bilaspur	T010 - Aithulkapa	Yes	Yes	Yes	Yes	Yes	Yes	Yes	Yes	Yes	Yes	Yes	Yes	Yes
2	Bilaspur	Kurdur To Bagdhar Via Sargod	Yes	Yes	Yes	Yes	Yes	No AP			Yes	No VAP	Yes	Yes	Yes
3	Bilaspur	Bicharpur To Uslapur Singhanpur	Yes	Yes	Yes	Yes	Yes	No AP			Yes	No VAP	Yes	Yes	Yes
4	Bilaspur	Katra Rd To Bargawa Lusada Kedadand	Yes	Yes	Yes	Yes	Yes	Yes	Yes	Yes	Yes	Yes	Yes	Yes	Yes
5	Durg	Main Road - Atriya	Yes	Yes	Yes	Yes	Yes	No AP			Yes	No VAP	Yes	Yes	Yes
6	Durg	Main Road To Parsada	Yes	Yes	Yes	Yes	Yes	No AP			Yes	No VAP	Yes	Yes	Yes
7	Durg	Kodiya - Bhaisamuda Road	Yes	Yes	Yes	Yes	Yes	No AP			Yes	No VAP	Yes	Yes	Yes
8	Janjgirchampa	T01 To Bokrel	Yes	Yes	Yes	Yes	Yes	No AP			Yes	No VAP	Yes	Yes	Yes
9	Dhamtari	Sahnikhar to Latiyara	Yes	Yes	Yes	Yes	Yes	No AP			Yes	No VAP	Yes	Yes	Yes
10	Jashpur	Turrikona To Tr 02 MDR	Yes	Yes	Yes	Yes	Yes	Yes	Yes	Yes	Yes	Yes	Yes	Yes	Yes
11	Jaspur	Hardijhariya To Tr07	Yes	Yes	Yes	Yes	Yes	Yes	Yes	Yes	Yes	Yes	Yes	Yes	Yes
12	Jaspur	Lodhaamba - L-38 Harradand	Yes	Yes	Yes	Yes	Yes	Yes	Yes	Yes	Yes	Yes	Yes	Yes	Yes
13	Mahasamund	NH 6 To Khadsa	Yes	Yes	Yes	Yes	Yes	Yes	Yes	Yes	Yes	Yes	Yes	Yes	Yes
14	Mahasamund	NH 6 To Dumarpali	Yes	Yes	Yes	Yes	Yes	No AP			Yes	No VAP	Yes	Yes	Yes
15	Mahasamund	T 03 To Sahajpani	Yes	Yes	Yes	Yes	Yes	No AP			Yes	No VAP	Yes	Yes	Yes
16	Raigarh	T06 To Jamabeera	Yes	Yes	Yes	Yes	Yes	No AP			Yes	No VAP	Yes	Yes	Yes
17	Raigarh	Kesala To Khairbahar (Vr78)	Yes	Yes	Yes	Yes	Yes	Yes	Yes	Yes	Yes	Yes	Yes	Yes	Yes
18	Raigarh	T-06 To Ghatara	Yes	Yes	Yes	Yes	Yes	No AP			Yes	No VAP	Yes	Yes	Yes
19	Raigarh	Sambalpur Kolaibahal Road To Sapnai	Yes	Yes	Yes	Yes	Yes	No AP			Yes	No VAP	Yes	Yes	Yes

### **3. Donations are voluntary**

33. Written consent for voluntary donation was obtained from all the APs. Voluntary donations were confirmed through written record and verified and adopted through constitutional process during the village level meetings in the presence of 'Sarpanch' and 'Panchayat Secretary' in case of all the sample roads reviewed, where APs have been identified. The gramsabha resolution identified the APs by category of loss and written consent of the APs for voluntary land donation was obtained. The resolutions also had signature of other attendants of the village community in the meeting including the sarpanch and the Panchayat Secretary. For the purpose of Memorandum of Understanding (MoU) on land donation between individuals and the IA, the PIUs followed the MOU formats specified in the CPF. Sample MoUs prepared for this Project are presented in Appendix 10.

### **4. Vulnerable Affected Households (VAH) are identified and assisted**

34. For each sample road reviewed, the PIUs with help of the PICs and Gram Panchayats conducted formal consultation with all those persons likely to get affected. "Gramsabha" meetings were held at Gram Panchayat level were organized to discuss the donation process with affected persons. These meetings were attended by the sarpanch, secretary, senior citizens of the village, all affected persons and PIU/PIC officials.

35. The TSC confirmed that APs had been identified and the census survey carried on all sample roads reviewed. Out of the 32 VAPs identified, 3% are in the SC category, 28% in the ST/BPL, 3% in SC/BPL and 59% BPL. No women headed households were identified among the vulnerable affected persons. Impacts identified among VAPs were marginal impacts on narrow strips of land and on boundary fences. No structure belonging to VAPs will be impacted.

36. Some of the VAPs already had BPL cards prior to the start of the due diligence process that would entitle these APs to receive essential commodities e.g. food grains, sugar, kerosene fuel etc. through government programs like Public Distribution System (PDS) at subsidized rates. Some VAPs already had job cards to be eligible to participate to the Mahatma Gandhi National Rural Employment Guarantee Act (MGNREGA) Program that guarantees employment under programs like road construction works in panchayat roads, tree plantation works etc. for a minimum of 100 days period in a financial year. A note on these programs is presented in Appendix-11. For all the other vulnerable APs without these cards, the Gram Panchayat has initiated the process to include them under these programs. A note on the undertakings from the Gram Panchayat in this regard is provided in Appendix 12. The PIC will be monitoring this aspect to ensure that the VAPs receive this support assistance.

### **5. Voluntary donations do not severely affect the living standards of APs**

37. Table 4 below reveals that the impact on the loss of agricultural land is less than 5% in case of all APs/VAPs and in the case of structures, only the bamboo thatch fences are affected. It is important to note that no AP has been relegated to BPL category as a result of the project.

**Table 4: Impact on APs and Categories of Vulnerable APs**

SI No	Name of District	Road Name	Length (Km)	Total APs	No. of Vulnerable APs	Category wise Break up of Vulnerable APs	Impact on total land (%)
1	Bilaspur	T010 - Aithulkapa	1.86	2	2	BPL – 2 (Loss of boundary wall)	<5% - 0 >5-<10% - 0 >10 -<15% - 0 >15-<20% - 0 >20-<25% - 0 >25% - 0
2	Bilaspur	Katra Rd To Bargawa Lusada Kedadand	3.25	2	2	BPL – 2	<5% - 2 >5-<10% - 0 >10 -<15% - 0 >15-<20% - 0 >20-<25% - 0 >25% - 0
3	Jashpur	Turrikona To Tr 02 MDR	5.0	2	2	ST/BPL-2	<5% - 2 >5-<10% - 0 >10 -<15% - 0 >15-<20% - 0 >20-<25% - 0 >25% - 0
4	Jashpur	Hardijhariya To Tr07	1.63	3	3	ST/BPL – 1 BPL - 2	<5% - 3 >5-<10% - 0 >10 -<15% - 0 >15-<20% - 0 >20-<25% - 0 >25% - 0
5	Jashpur	Lodhaamba - L-38 Harradand	6.20	1	1	ST/BPL-1	<5% - 1 >5-<10% - 0 >10 -<15% - 0 >15-<20% - 0 >20-<25% - 0 >25% - 0
6	Mahasa mund	NH 6 To Khadsa	1.90	9	7	ST/BPL-3 BPL-4	<5% - 7 >5-<10% - 0 >10 -<15% - 0 >15-<20% - 0 >20-<25% - 0 >25% - 0
7	Raigarh	Kesala To Khairbahar (Vr78)	2.4	3	2	ST/BPL-2	<5% - 0 >5-<10% - 0 >10 -<15% - 0 >15-<20% - 0 >20-<25% - 0 >25% - 0
8	Raipur	SH 33km To Lawanband	0.9	7	5	SC-1 SC/BPL-3 BPL-1	<5% - 1 >5-<10% - 0 >10 -<15% - 0 >15-<20% - 0 >20-<25% - 0 >25% - 0

## 6. Grievance redressal mechanism

38. In the case of all the sample roads, village committees were in place comprising the sarpanch, panchayat secretary, prominent citizens of the village with female representation (30%). As the site selection process involved participation and full consultation with the community, there was hardly any grievance by the APs and no complaint was received by any of these village committees. PIC professionals and PIU staff are in regular contact with community members and leaders to facilitate the resolution of grievances should they arise. An example of a village committee is provided in Appendix 13.

39. Besides these committees at village level, the CGRRDA also has a grievance redress system at place in Raipur (State HQ) where weekly meetings are held to address grievance by any citizen relating to the rural road works undertaken by the authority. Chhattisgarh also has a well-established 'public grievance redressal system' in place where citizens can raise their grievances that is redressed through participation of senior government officials at the district level. The grievance redressal is monitored by the high level officials at the state head quarter on a regular basis. However, the records of grievances relating to PMGSY were not readily available at the CGRRDA. The EA has been informed of this and would be following up on this activity during the course of the project implementation with help of the PIC.

## H. Conclusion

40. The meta data review revealed that:

- The PIC is assisting the PIUs in documenting the records of transect walk, consultations and any other CPF requirements.
- The PIUs assisted by the PIC, conducted transect walks in 100% of the 320 roads proposed under Project 3. A total of 3597 people participated to the Transect Walks, including 839 women (23%).
- Female participate to the transect walk was of 15.7% (599 women). Female participation varies from road to road, ranging from 0 to 50% and is higher in tribal communities.
- Overall, transect walks identified 645 Affected Persons (APs) and 297 Vulnerable Affected Persons (VAPs).
- No private residential and commercial structures would be fully affected.

41. For the sample review:

- The transect walks were conducted according to CPF requirements
- No AP or VAPs is losing more than 5% of total assets.
- No AP has been relegated to BPL category as a result of the project.
- The panchayats have started arrangements to provide assistance to the identified vulnerable APs through issuance of job cards, making available essential commodities through government programs like Public Distribution System (PDS) at subsidized rates and providing employment opportunities to the APs under MGNREGA program.
- Grievance redress mechanisms have been established.
- All APs agreed to voluntarily donate their land

## APPENDIX 1: OUTLINE COMMUNITY PARTICIPATION FRAMEWORK FOR RCIP

1. The proposed multiProject financing facility (MFF) will finance the construction and upgrading of rural roads eligible for Pradhan Mantri Gram Sadak Yojana (PMGSY), the Prime Minister's Rural Roads Program, in the selected states (Assam, Odisha, West Bengal, Chhattisgarh and Madhya Pradesh) and any other states meeting the requirements in the Framework Financing Agreement). The criteria for subproject selection, social assessment, and review procedures are provided here.

### A. Social Criteria for Subproject Selection

2. Criteria include the following:

- (i) adequate land width availability as specified in the Rural Roads Manual, Specification for Rural Roads 2004 and PMGSY Operations Manual 2005;
- (ii) the proposed alignment involves limited land loss, and the remaining land and or/structures remain viable for continued use;
- (iii) if impacts are unavoidable, the impacts will be minimized through one or more of the following mechanisms: (a) design modifications by reducing land width, shifting the alignment, modifying cross-sections, etc., to the extent required by safety considerations; (b) voluntary donation of land/assets by the land/asset owner by means of memorandum of understanding (MOU) or other documentation acceptable to ADB; and (c) provision of support and assistance to vulnerable affected people<sup>2</sup> through gram panchayat<sup>3</sup> and rural development schemes and agreed mitigation matrix; and
- (iv) roads with no scope for addressing social impacts through any of the mechanisms above will not be taken up under the MFF for that particular year. Such roads will be taken up after the social issues are resolved by the community.

### B. Social Assessment Requirement

3. After subproject selection (para. 2), the following processes will be undertaken and documented in specified formats:

4. **Planning.** This involves the following activities:

- (i) Disseminate project information to (a) sensitize the communities on project related issues, and (b) articulate community expectations of the proposed project and the mechanism for beneficiaries' land contribution.
- (ii) Finalize alignment through community planning: (a) transect walk conducted by the PIU, panchayat, and local community; (b) joint on-site inventory, crosschecking, verification of alignment, and transfer of information on revenue maps; (c) Identification and redress of grievances; (d) initiation of the process of

---

<sup>2</sup> Affected people are defined as people (households) who stand to lose, as a consequence of the project, all or part of their physical and nonphysical assets irrespective of legal or ownership titles.

<sup>3</sup> A panchayat is a body of directly elected people responsible for development of activities in an area. The three levels of panchayat comprise gram panchayat at village level, intermediate panchayat at block level, and zilla panchayat at district level.

- land transfer; (e) Identification of vulnerable<sup>4</sup> people affected by the project identified; (f) Community acceptance of the project and road alignment; (g) voluntary land donations made through MOU or other documentation acceptable to ADB; and (h) Adjustment of community/panchayat land to mitigate severe livelihood disturbances arising from land donations.
- (iii) The PIU/gram panchayat consults with people affected by the project after the transect walk to (a) disseminate information and data on how the concerns of affected people (AP) are incorporated in design modifications; (b) describe procedures to be adopted for land transfer; (c) outline entitlement provisions for vulnerable affected people for targeted support/assistance through linkages with rural development schemes, civil support mechanisms, or cash assistance; (d) describe disbursement procedures to vulnerable AP; and (e) outline inputs required from the community: construction labor, temporary use of land for diversion.
  - (iv) Develop a profile of AP: the PIU and gram panchayat will (a) survey AP to estimate asset ownership, sources of livelihood, and lost assets and livelihood; and (b) identify vulnerable AP to provide targeted support/assistance based on their vulnerability (living below the poverty line; households moving below the poverty line; scheduled tribes; scheduled castes; households headed by women; handicapped people suffering losses of their land, shelter, or source of livelihood).
  - (v) Disseminate the process of land transfer and finalize entitlement provisions.
  - (vi) Form village and district land management committees<sup>5</sup> and grievance redress committees to resolve grievances, if any.
  - (vii) Submit MOU or other documentation acceptable to ADB/ to panchayati raj institution (PRI) and documentation of structure losses that are to be replaced by the PIU, state, and/or panchayat.

5. **Mitigation Measures Matrix.** A voluntary land donation system is adopted for the project in recognition of the effectiveness of the system for rural roads development in India. The project will also ensure that (i) there is full consultation with landowners and any nontitled people on site selection (ii) voluntary donations do not severely affect the living standards of affected people<sup>6</sup> and are directly linked to benefits for the affected people, with community sanctioned measures to replace any losses that are agreed through verbal and written record by affected people; (iii) any voluntary donation will be confirmed through verbal and written record, and verified by an independent third party; and (iv) adequate grievance redress mechanisms are in place.

6. To mitigate the possible adverse impacts of the subprojects, the community participation framework (CPF) lists various types of impact categories and mitigation measures which would apply to sample as well as additional subprojects, based on the specific project impacts.

---

<sup>4</sup> Vulnerable people affected by the project are defined as (i) households living below the poverty line as per the state poverty line for rural areas; (ii) households who will lose income and move below the poverty line as a result of loss to assets and/or livelihoods; (iii) households losing structure, households headed by women, scheduled caste, scheduled tribe, or the disabled.

<sup>5</sup> A land management committee will be formed by the gram panchayats consisting of gram panchayat members.

<sup>6</sup> Including that the extent of land loss is does not go beyond 5% of the productive land of any affected individual.

### Mitigation Measures Matrix

Impact Category	Mitigation Measures	Responsibility
<b>Loss of Agricultural Land</b>	<ul style="list-style-type: none"> <li>• Willing transfer of land by means of memorandum of understanding (MOU) or other documentation acceptable to ADB</li> <li>• Advance notice to harvest standing crops</li> <li>• For vulnerable affected people (AP), assistance/support by means of (i) alternate land sites provided by gram panchayat, or (ii) cash assistance as per replacement cost<sup>7</sup> by gram panchayat to meet loss of land; and inclusion as beneficiaries in the existing poverty reduction/livelihood restoration programs</li> <li>• For land involving traditional and tenurial rights, the legal provisions applicable of the central and state governments pertaining to transfer of land will be followed; existing customary rights of tribal communities on various categories of land will be taken into account during the process of land transfer</li> </ul>	Gram panchayat (GP), Project implementation unit (PIU) and land revenue department
<b>Loss of Structure</b>	<ul style="list-style-type: none"> <li>• Provision of an alternate plot of land and structure of equivalent quality and value to be provided as per AP's choice, or cash assistance by gram panchayat to meet the loss of land and structure allowing AP to purchase land and rebuild structure of an equivalent standard</li> <li>• For loss of boundary walls, fences, and other structures, willing transfer by means of MOU or other documentation acceptable to ADB. If voluntary donation of such structures is not possible, cash assistance as per replacement cost by gram panchayat to meet the loss of such structures, or provision of materials and/or labor by gram panchayat to allow AP to replace/rebuild the same</li> <li>• For vulnerable AP, inclusion as beneficiaries in the rural development programs/housing schemes</li> <li>• For tenants, assistance to find alternative rental arrangements by gram panchayat, or cash assistance equivalent to advance payments made to the owner</li> <li>• For squatters, provision of alternative relocation site, or cash assistance as per replacement cost, or provision of building material and/or labor by gram panchayat, or inclusion as beneficiaries in the rural development programs/housing schemes</li> </ul>	Gram panchayat (GP), Project implementation unit (PIU) and land revenue department

<sup>7</sup> Replacement cost means the "cost" to replace the lost asset at current market value or its nearest equivalent, plus any transaction costs such as administrative charges, taxes, and registration and titling costs allowing the individual/community to replace what is lost and their economic and social circumstances to be at least restored to the pre-project level.



Impact Category	Mitigation Measures	Responsibility
	<ul style="list-style-type: none"> <li>For land and structure involving traditional and tenurial rights, the legal provisions applicable of the central and state governments pertaining to transfer of land will be followed; existing customary rights of the tribal communities on various categories of land shall be taken into account during the process of land transfer</li> </ul>	
<b>Loss of Livelihood</b>	<ul style="list-style-type: none"> <li>For vulnerable AP, inclusion as beneficiaries in the existing poverty reduction/livelihood restoration programs; in case of non-inclusion in such programs, cash assistance to meet the loss of income during transitional phase and for income restoration</li> <li>Assistance for asset creation<sup>8</sup> by community and gram panchayat</li> </ul>	Gram panchayat and PIU
<b>Loss of Assets Such as Trees, Well, and Ponds</b>	<ul style="list-style-type: none"> <li>Willing transfer of the asset by means of MOU or other documentation acceptable to ADB</li> <li>For vulnerable affected people, assistance for the loss of these assets through inclusion as beneficiaries in the existing poverty reduction/livelihood restoration programs; in case of non-inclusion in such programs, cash assistance by gram panchayat to meet the loss of assets and income</li> </ul>	Gram panchayat, PIU, and land revenue department
<b>Loss of Community-Owned Assets (such as temple, wells, ponds, grazing land, etc.)</b>	<ul style="list-style-type: none"> <li>Relocation or construction of assets by gram panchayat with technical inputs from the PIU</li> <li>Consultations with the concerned section of the community in the case of grazing land, etc.</li> </ul>	Gram panchayat, and PIU
<b>Temporary Impacts during Construction</b>	<ul style="list-style-type: none"> <li>Civil works contract conditions to include provisions to obligate the contractor to implement appropriate mitigation measures for the temporary impacts including disruption of normal traffic, increased noise levels, dust generation, and damage to adjacent parcel of land due to movement of heavy machinery.</li> </ul>	PIU
<b>Other Impacts not Identified</b>	<ul style="list-style-type: none"> <li>Unforeseen impacts will be documented and mitigated based on the principles in this framework.</li> </ul>	

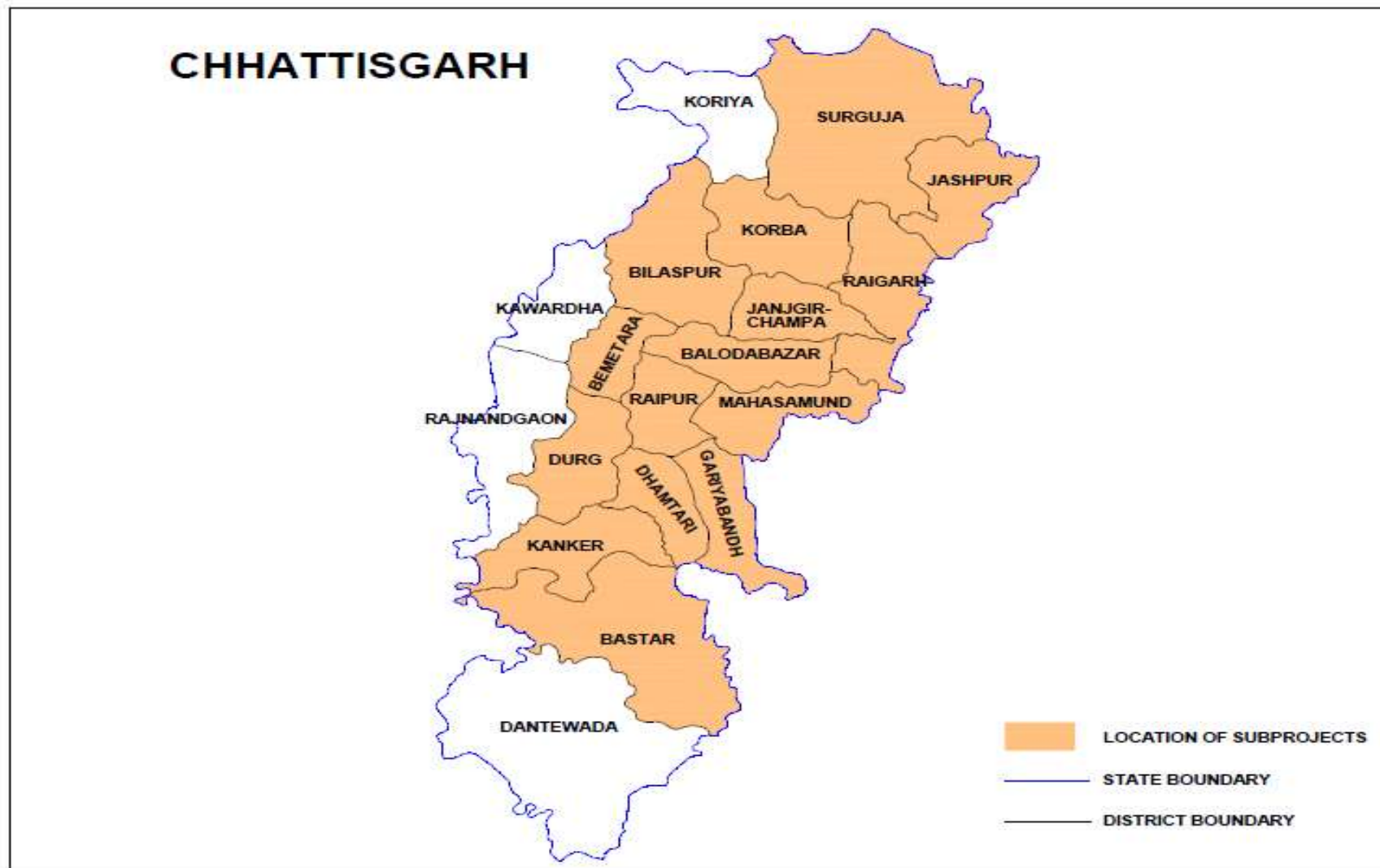
**7. Implementation.** The following activities will be undertaken:

- (i) For the implementation of civil works, the states will acquire or make available on a timely basis the land and rights in land, free from any encumbrances.

<sup>8</sup> Assistance for asset creation shall comprise of assistance for creation of cattle shed, shop, production unit or any other form of income generating asset that will enable the affected household in restoring their livelihood.

- (ii) The PIU will facilitate enrollment of vulnerable AP in rural development schemes with prior disclosure of information of the process and schedule.
- (iii) Entitlements will be disbursed through civil support mechanism by gram panchayat or any other agency that holds jurisdiction over such disbursement.
- (iv) For lands involving traditional tenurial rights, the PIU and gram panchayat, through consultations, will assess the impacts of such land donations and the extent of dependence of the local community on such land.
- (v) Loss of other assets (well, trees, etc.) will be accounted for either through willing transfer (MOU or other documentation acceptable to ADB) or relocation/ construction by gram panchayat/community with technical inputs from the PIU.
- (vi) Grievances will be resolved through the land management committee and grievance redress committees.
- (vii) The PIU takes physical possession of land.
- (viii) Temporary use of land during construction will be through written approval of the landowner or the panchayati raj institution. Contractor will bear the costs of any impact on structure or land due to movement of machinery and other construction-related reasons. Construction camp will be sited in consultation with local community and panchayati raj institution.
- (ix) In order to ensure effective implementation of social safeguard process and accountability of Social Safeguarding interests, procedures and documents post the demobilization of the PIC, it may be necessary to formulate state level Social Safeguard Cells. The cell will (i) Coordinate all agencies involved in dealing with Social safeguards process (ii) Assist the PIU and PIC in organizing social safeguard processes as mentioned in CPF (iii) Ensuring documentation of all documents on time (iv) Facilitate PIU/PIC for better linkage of APs and (iv)b Monitoring of the PIUs and PIC.

## APPENDIX 2 – MAP OF ROADS LOCATION



**APPENDIX 3: CHHATTISGARH – AP AND VAP DETAILS OF ALL RCIP PROJECT 3 ROADS**

<b>S. No.</b>	<b>District</b>	<b>Block</b>	<b>Road Name</b>	<b>Code No.</b>	<b>Length (Km)</b>	<b>No. of APs</b>	<b>No. of VAPs</b>
<b>1</b>	<b>2</b>	<b>3</b>	<b>4</b>	<b>5</b>	<b>6</b>	<b>7</b>	<b>8</b>
1	Bilaspur	Gourella	Chuktipani Bazardand To Chutkipani Bahrijhorki	L053	3.08	Nil	Nil
2	Bilaspur	Kota	Amagohan To Mohali Pandarpani	L063	3.87	Nil	Nil
3	Bilaspur	Kota	Katra Rd To Bargawa Lusada Kedadand	L074	1.44	Nil	Nil
4	Bilaspur	Marawahi	Semardarri Road Bhatatikara To Bagiha Tola	L034	4.50	Nil	Nil
5	Bilaspur	Bilha	Bitkuli Pondi Hathini Road	L065	3.18	Nil	Nil
6	Bilaspur	Bilha	Bilha - Dodki Kwanchhi	L070	4.50	Nil	Nil
7	Bilaspur	Bilha	T010 - Aithulkapa	L072	1.86	2	2
8	Bilaspur	Bilha	Murkuta - Nawagaon H	L073	3.25	2	2
9	Bilaspur	Bilha	L091 - Khairkhundi	L091	1.35	Nil	Nil
10	Bilaspur	Bilha	L022-Belpara Limha Patharapali	L022	2.01	Nil	Nil
11	Bilaspur	Bilha	Beltara - Barbhatha-Bel	L024	1.20	Nil	Nil
12	Bilaspur	Bilha	Mohatrai - Chumkunwa	L039	2.41	Nil	Nil
13	Bilaspur	Bilha	Kadar - Kunwa	L055	7.32	Nil	Nil
14	Bilaspur	Bilha	Kadar - Limatri	L056	5.40	Nil	Nil
15	Bilaspur	Bilha	L091 - Sarvandevari	L091	4.04	Nil	Nil
16	Bilaspur	Bilha	T04-Bahatarai Parsahi Rd	T04	6.40	Nil	Nil
17	Bilaspur	Kota	Kota Ratanpur To Chherkabandha	L042	2.82	Nil	Nil
18	Bilaspur	Kota	Kurwar To Navadih	L066	3.03	Nil	Nil
19	Bilaspur	Kota	Amagohan To Khongsara Basti	L069	2.01	Nil	Nil
20	Bilaspur	Kota	Kurdur To Bagdhar Via Sargod	L023	20.30	Nil	Nil
21	Bilaspur	Kota	Rmkk Road To Kunvajati	L035	1.56	Nil	Nil
22	Bilaspur	Kota	Banki Ghat To Kota Ratanpur Road	L043	1.20	Nil	Nil
23	Bilaspur	Lormi	Amlidih To Koilari	L021	3.50	Nil	Nil
24	Bilaspur	Lormi	Khektara To Nathelapara	L029	2.37	Nil	Nil
25	Bilaspur	Lormi	Tekanpara To Kota Lormi Road	L039	1.37	Nil	Nil
26	Bilaspur	Lormi	Lormi Mungeli MDR To Khapridih	L065	0.75	Nil	Nil
27	Bilaspur	Lormi	Budhwara To Tulasaghat	L097	1.20	Nil	Nil
28	Bilaspur	Lormi	Bhaskara To Khairakhurd	L103	1.50	Nil	Nil
29	Bilaspur	Mungeli	Bicharpur To Uslapur Singhanpur	L065	6.30	Nil	Nil
30	Bilaspur	Mungeli	Bhurka To SH 26	L078	5.97	Nil	Nil
31	Bilaspur	Mungeli	Birgahani To Mdr Takhatpur To Pathariya	L046	0.72	Nil	Nil
32	Bilaspur	Mungeli	Reunta To MDR Mungeli Nandghat Road	L048	2.31	Nil	Nil

S. No.	District	Block	Road Name	Code No.	Length (Km)	No. of APs	No. of VAPs
1	2	3	4	5	6	7	8
33	Bilaspur	Mungeli	Kodukapa To MDR Nadghat Road	L049	1.30	Nil	Nil
34	Bilaspur	Mungeli	Aurabandha To MDR Nandghat Road	L054	1.14	Nil	Nil
35	Bilaspur	Mungeli	Chichesara To Mungeli	L086	3.90	Nil	Nil
36	Bilaspur	Mungeli	Tulsikapa To SH26	L071	2.60	Nil	Nil
37	Bilaspur	Mungeli	SH 26 Road Chhuiha	L072	2.42	Nil	Nil
38	Bilaspur	Mungeli	Bhumiyapara To SH26 Bijatarai	L076	1.98	Nil	Nil
39	Bilaspur	Mungeli	Bijhori To SH 26	L084	1.30	Nil	Nil
40	Bilaspur	Pathariya	T03 - Hathkera	L031	2.25	Nil	Nil
41	Bilaspur	Pathariya	L036 - Umariya	L037	7.32	Nil	Nil
42	Bilaspur	Pathariya	Main Road - Rambod Kokedi	L038	2.01	Nil	Nil
43	Bilaspur	Pathariya	T04 - Sawatpur	L043	5.55	Nil	Nil
44	Bilaspur	Takhatpur	Ganiyari To Pondi	L027	3.36	Nil	Nil
45	Bilaspur	Takhatpur	Kotaghutku Road To Padaripar	L032	1.20	Nil	Nil
46	Bilaspur	Takhatpur	Araiband Approach Road	L064	4.00	Nil	Nil
47	Bilaspur	Takhatpur	Khapari To Modhe Road	L066	1.00	Nil	Nil
48	Bilaspur	Takhatpur	Amane To Bija Kargird	L085	2.31	Nil	Nil
49	Bilaspur	Takhatpur	Bhunda To Pathara	L022	1.32	Nil	Nil
50	Bilaspur	Takhatpur	Navapara To Satti Para	L028	1.32	Nil	Nil
51	Bilaspur	Takhatpur	Uslapur To Pondi Road	L033	1.38	Nil	Nil
52	Bilaspur	Takhatpur	Pali To Butena	L049	1.92	Nil	Nil
53	Bilaspur	Takhatpur	Savada Bra To Pura	L077	2.55	Nil	Nil
<b>53</b>	<b>Total Bilaspur</b>				<b>164.85</b>	<b>4</b>	<b>4</b>
1	Durg	Bemetara	Bahinga - Karhi Road	L041	2.90	Nil	Nil
2	Durg	Bemetara	Main Road NH12a - Joung	L042	2.65	Nil	Nil
3	Durg	Bemetara	Mohrenga - Pausari	L038	2.50	Nil	Nil
4	Durg	Bemetara	Main Road - Atriya	T09	1.45	Nil	Nil
5	Durg	Berla	Bachedi - Khumiguda	L064	3.00	Nil	Nil
6	Durg	Berla	Main Road - Hathpan Road	L058	2.20	Nil	Nil
7	Durg	Dhamdha	Main Road To Parsada	L045	6.40	Nil	Nil
8	Durg	Dhamdha	Dondki - Dewarkona Road	L056	2.23	Nil	Nil
9	Durg	Dhamdha	Kanharpuri - Jataghara Road	L062	2.90	Nil	Nil
10	Durg	Dhamdha	Main Road T13 - Kandai Road	L085	1.50	Nil	Nil
11	Durg	Dhamdha	Main Road Girhola - Ghikudiya Road	L023	2.15	Nil	Nil

S. No.	District	Block	Road Name	Code No.	Length (Km)	No. of APs	No. of VAPs
1	2	3	4	5	6	7	8
12	Durg	Dondi	Bhandaritola - Lakhmatola Road	L034	1.76	Nil	Nil
13	Durg	Durg	Nikum - Masabhat Road	L032	3.50	Nil	Nil
14	Durg	Nawagarh	Murkuta - Jhanki Road	T11	3.50	Nil	Nil
15	Durg	Nawagarh	Boerkachra Amlidih - Thengabhat	T11	4.33	Nil	Nil
16	Durg	Nawagarh	Main Road Mohtara - Andhiyarkhor Road	L068	1.35	Nil	Nil
17	Durg	Nawagarh	Kodiya - Bhaisamuda Road	L057	2.15	7	7
18	Durg	Patan	Gadadih Marra Road - Bodal Road	L065	0.80	Nil	Nil
19	Durg	Patan	Main Road - Chulgahan	L045	1.00	Nil	Nil
20	Durg	Patan	Main Road - Guruwaindhih Road	L024	0.70	Nil	Nil
21	Durg	Patan	Ausar - Jharmokhali Road	L043	2.50	Nil	Nil
22	Durg	Saja	Main Road - Matiya	L027	2.10	Nil	Nil
23	Durg	Saja	Thelka - Bhanora Lalpur	L068	2.45	Nil	Nil
24	Durg	Saja	Main Road - Kehka	L061	1.55	Nil	Nil
25	Durg	Saja	Kanhera - Rampura Road	L021	3.53	Nil	Nil
26	Durg	Saja	Main Road - Dehri Road	L042	2.25	Nil	Nil
27	Durg	Saja	Mohgaon - Budhwara	L054	0.75	Nil	Nil
<b>27</b>	<b>Total Durg</b>				<b>64.10</b>	<b>7</b>	<b>7</b>
1	Jangir-Champa	Dabhara	T05 To Bijani	L064	2.65	Nil	Nil
2	Jangir-Champa	Malkharada	T01 To Bokrel	L022	3.50	Nil	Nil
<b>2</b>	<b>Total Jangir-Champa</b>				<b>6.15</b>	<b>0</b>	<b>0</b>
1	Dhamtari	Nagri	Sahnikhar to Latiyara	L049	2.60	Nil	Nil
<b>1</b>	<b>Total Dhamtari</b>				<b>2.60</b>	<b>0</b>	<b>0</b>
1	Jashpur	Bagicha	L030 To Dobh (Vr)	L088	6.00	Nil	Nil
2	Jashpur	Bagicha	Chhiropara To Tr 11	L057	7.50	Nil	Nil
3	Jashpur	Bagicha	Mahadeo Jabala To Tr 12	L066	11.00	Nil	Nil
4	Jashpur	Bagicha	Turrikona To Tr 02 MDR	L029	5.00	2	2
5	Jashpur	Bagicha	Ghoghar To L54	L053	1.30	Nil	Nil
6	Jashpur	Bagicha	Judwain To Tr10 MDR (01tr-09)	T09	7.95	Nil	Nil
7	Jashpur	Duldula	Jamchuwa To T04 Makaribandha Duldula Road	L038	5.70	Nil	Nil
8	Jashpur	Duldula	Judwain Ambatoli To L 45 Salamali	L048	6.65	Nil	Nil
9	Jashpur	Duldula	Ranibandh - Makribandha	L030	9.60	9	9
10	Jashpur	Duldula	Mayurchundi - L- 38	L037	3.00	Nil	Nil

S. No.	District	Block	Road Name	Code No.	Length (Km)	No. of APs	No. of VAPs
1	2	3	4	5	6	7	8
11	Jashpur	Jashpur	Jashpur To Dodkachoura (04I-50)	L050	1.65	Nil	Nil
12	Jashpur	Kansabel	Titapakar To T07 Pandripani	L044	5.80	Nil	Nil
13	Jashpur	Kansabel	Marhatoli To T06 Karmatoli (05I-43)	L043	6.00	Nil	Nil
14	Jashpur	Kansabel	Semarkachhar To Tr-04 (Vr)	L054	2.16	Nil	Nil
15	Jashpur	Kansabel	Koranga To Kunjara (Vr57)	L057	3.10	Nil	Nil
16	Jashpur	Kansabel	Mdiajhariya To T02 Nh 78	L049	2.50	Nil	Nil
17	Jashpur	Kansabel	Dumartoli To Sabadmunda Kansabel Road	L035	4.20	Nil	Nil
18	Jashpur	Kunkuri	Lodhaamba - L-38 Harradand	L054	6.20	1	1
19	Jashpur	Manora	Lakwakona - Sonkyari	L042	23.23	Nil	Nil
20	Jashpur	Pathalgaon	Chandarpur To Tr03	L047	6.00	Nil	Nil
21	Jashpur	Pathalgaon	Karrajore To Tr07	L079	4.00	Nil	Nil
22	Jashpur	Pathalgaon	Tamta - Bathanpara	L027	2.40	Nil	Nil
23	Jashpur	Pathalgaon	Hardijhariya To Tr07	L078	1.63	3	3
24	Jashpur	Pathalgaon	L-87 - Tihalisarai	L088	7.10	Nil	Nil
25	Jashpur	Pathalgaon	Tr-04 To Karadand	L056	2.50	Nil	Nil
26	Jashpur	Pathalgaon	Tr-01 - Makkapur	L066	1.75	Nil	Nil
27	Jashpur	Pathalgaon	Darrimahua To Tr01	L022	2.60	Nil	Nil
28	Jashpur	Pathalgaon	Bangoda - Tr-05	L067	1.65	Nil	Nil
29	Jashpur	Pathalgaon	Khamgada - L-74	L075	2.60	Nil	Nil
<b>29</b>	<b>Total Jashpur</b>				<b>150.76</b>	<b>15</b>	<b>15</b>
1	Mahasamund	Bagbahara	T 01 Tendukona To Dokarpali	L022	3.05	1	1
2	Mahasamund	Bagbahara	T02 Mungaser To Firgi	L030	6.35	Nil	Nil
3	Mahasamund	Basna	Bizrabhata Tr 01 Tukda To Dhama Ghutkuri	L022	1.20	Nil	Nil
4	Mahasamund	Basna	Kudekel To Potapara	L077	2.20	Nil	Nil
5	Mahasamund	Basna	Tr 04 To Birsinghpali S	L046	1.35	Nil	Nil
6	Mahasamund	Basna	Tr 03 To Rupapali	L029	4.55	Nil	Nil
7	Mahasamund	Basna	Tr 04 To Karnapali	L039	4.95	Nil	Nil
8	Mahasamund	Basna	Tr 03 Bandabari To Bamhanidih	L034	3.80	Nil	Nil
9	Mahasamund	Basna	Tr 03 Bade Sajapali To Bhuthabahara	L032	4.30	Nil	Nil
10	Mahasamund	Basna	Tr 03 Bade Sajapali To Harda	L033	4.10	Nil	Nil
11	Mahasamund	Basna	NH 6 To Badetemari	L058	2.52	Nil	Nil
12	Mahasamund	Mahasamund	NH 6 To Khadsa	L027	1.90	9	7

S. No.	District	Block	Road Name	Code No.	Length (Km)	No. of APs	No. of VAPs
1	2	3	4	5	6	7	8
13	Mahasamund	Mahasamund	NH6 Kuhari To Pasid ODR	T04	1.50	Nil	Nil
14	Mahasamund	Mahasamund	Amora T05 To Kachhardih	L036	1.95	Nil	Nil
15	Mahasamund	Mahasamund	NH 6 To Dumarpali	L039	2.65	Nil	Nil
16	Mahasamund	Pithora	Lr 066 To Nawagaon Kala	L070	1.55	Nil	Nil
17	Mahasamund	Pithora	T 12 To Saragtora	L077	3.40	Nil	Nil
18	Mahasamund	Pithora	MDR Bagbahara Road Tendukona To Udarlami	T10	5.85	Nil	Nil
19	Mahasamund	Pithora	Bamhani To Kesaripur	L036	2.35	Nil	Nil
20	Mahasamund	Pithora	Tr 10 Bhurkoni To Kolda	L066	8.10	Nil	Nil
21	Mahasamund	Pithora	Tr 10 To Faroda	L064	7.65	Nil	Nil
22	Mahasamund	Pithora	T 11 To Bartunda	L073	1.55	Nil	Nil
23	Mahasamund	Pithora	NH 6 To Gauriya	L085	4.80	Nil	Nil
24	Mahasamund	Pithora	Katangtarai To Chhoteloram	L049	4.75	Nil	Nil
25	Mahasamund	Pithora	NH6 To Loharindongari	L084	1.50	7	7
26	Mahasamund	Saraipali	NH 6 To Bandimal	L038	8.30	Nil	Nil
27	Mahasamund	Saraipali	T 03 To Sahajpani	L042	8.95	Nil	Nil
28	Mahasamund	Saraipali	Baloda To Gerra	L052	5.00	Nil	Nil
<b>28</b>	<b>Total Mahasamund</b>				<b>110.12</b>	<b>17</b>	<b>15</b>
1	Raigarh	Baramkela	T03 To Jhal	L040	16.40	Nil	Nil
2	Raigarh	Baramkela	T-03 To Karapi	L070	16.00	Nil	Nil
3	Raigarh	Baramkela	Bishnupali Sonabala To Dulopali	L035	1.60	Nil	Nil
4	Raigarh	Baramkela	Dongaripali Jhal To Amapali	L039	1.05	Nil	Nil
5	Raigarh	Baramkela	T05 To Marodarha	L054	2.25	Nil	Nil
6	Raigarh	Baramkela	T06 Katangpali Sariya To Kandola	L066	1.65	Nil	Nil
7	Raigarh	Baramkela	T-05 To Bade Amakoni (Vr3)	L021	3.00	Nil	Nil
8	Raigarh	Baramkela	Sariya Sankara Road To Tora	L021	9.50	Nil	Nil
9	Raigarh	Dharamjaigarh	L035 To Baghni para	L036	5.45	Nil	Nil
10	Raigarh	Dharamjaigarh	T06 To Jamabeera	L045	3.00	Nil	Nil
11	Raigarh	Dharamjaigarh	Bandhanpur Sajapali T-04 - Chitamara	L031	7.30	Nil	Nil
12	Raigarh	Dharamjaigarh	L050 (Potiya) - Bhagdahi	L117	7.75	Nil	Nil
13	Raigarh	Dharamjaigarh	Dharamjaigarh Pathalgaon Raod T05 - Uraonpara	L043	3.52	Nil	Nil
14	Raigarh	Dharamjaigarh	L035 - T02 To Darogapara	L035	2.40	Nil	Nil
15	Raigarh	Dharamjaigarh	Sohanpur Road - Gidhakhota	L118	4.55	Nil	Nil



S. No.	District	Block	Road Name	Code No.	Length (Km)	No. of APs	No. of VAPs
1	2	3	4	5	6	7	8
16	Raigarh	Dharamjaigarh	Dharamjaigarh Kapu Road (T-03) - Branchpara	T03	1.50	Nil	Nil
17	Raigarh	Dharamjaigarh	Bandhapali Dongabhawna Road To Gadainbahri	L068	2.05	Nil	Nil
18	Raigarh	Dharamjaigarh	Katrapara To Jaroliama	L027	4.73	Nil	Nil
19	Raigarh	Dharamjaigarh	T- 010 To Medarmar Colony	L086	1.50	Nil	Nil
20	Raigarh	Dharamjaigarh	L 044 - Dhondhagaon	L044	3.60	Nil	Nil
21	Raigarh	Dharamjaigarh	Bandhanpur- Chantipali Road - Salkheta	L105	2.10	Nil	Nil
22	Raigarh	Kharsia	Kurrubhatta To Tendumudi	T02	0.60	Nil	Nil
23	Raigarh	Lailunga	Ghatgaon To Patelpara	L023	3.30	Nil	Nil
24	Raigarh	Lailunga	Kesala To Khairbahar (Vr78)	L078	2.40	3	2
25	Raigarh	Lailunga	Lamdand - Kaharchua	L044	1.60	Nil	Nil
26	Raigarh	Lailunga	Keshla Main Road To Saraimal	L050	1.00	Nil	Nil
27	Raigarh	Pussore	Pussore Borodipa NH 200 Lohakhan	L031	2.65	20	0
28	Raigarh	Pussore	Nawapara Lara To Mahlol	L034	1.50	30	0
29	Raigarh	Pussore	Pussore Badebhandar Road Bunga To Nawapara-B	L046	4.70	Nil	Nil
30	Raigarh	Pussore	Raigarh Kankatora To Renaglpali	L028	2.00	Nil	Nil
31	Raigarh	Pussore	Kodatarai Surajgarh To Nawapali W	L040	2.07	Nil	Nil
32	Raigarh	Pussore	Nawapara Lara To Basanpali	L035	4.00	6	0
33	Raigarh	Sarangarh	Raigarh Sarangarh Road Tokhursi	L029	2.55	Nil	Nil
34	Raigarh	Sarangarh	Sarangarh Shiverinarayan Road To Kalmi	L063	1.00	Nil	Nil
35	Raigarh	Sarangarh	Hardi Dhuta Chharra Pindri To Khaira Bade	L023	1.00	Nil	Nil
36	Raigarh	Sarangarh	T-06 To Ghatara	L049	4.50	Nil	Nil
37	Raigarh	Sarangarh	L-049 To Dabgaon	L066	2.50	Nil	Nil
38	Raigarh	Sarangarh	T-06 To Baigindih (Vr5)	L087	4.50	Nil	Nil
39	Raigarh	Sarangarh	Sarangarh Shiverinarayan Road To Paraskhol	L065	0.90	Nil	Nil
40	Raigarh	Sarangarh	T-09 To Silyari	L089	2.00	Nil	Nil
41	Raigarh	Sarangarh	T-06 To Chawarpur (Vr6)	L088	2.70	Nil	Nil
42	Raigarh	Tamnar	Hukara Dongamahua T-02 To Tihalirampur (Vr01)	L060	2.00	Nil	Nil
43	Raigarh	Tamnar	Hukra Dongamahua To Lamdarha	L025	2.20	Nil	Nil
44	Raigarh	Tamnar	Saraipali To Darama	L021	1.75	Nil	Nil
45	Raigarh	Tamnar	Aamagha T- Kachkoba To Nayapara (Vr3)	L065	1.75	Nil	Nil
46	Raigarh	Gharghoda	Gharghoda Dharamjaigarh To Bulekera	L053	3.80	Nil	Nil

S. No.	District	Block	Road Name	Code No.	Length (Km)	No. of APs	No. of VAPs
1	2	3	4	5	6	7	8
47	Raigarh	Raigarh	Raigarh Kolaibahal Road To Dumarpali E	L038	4.02	Nil	Nil
48	Raigarh	Raigarh	Sambalpuri Kolaibahal Road To Sapnai	L027	1.95	Nil	Nil
49	Raigarh	Raigarh	Dhanager Bhupdeopur Road To Hardi Jharia	L058	3.00	Nil	Nil
50	Raigarh	Raigarh	Raigarh Kolaibahal Road To Bade Attarmuda	L033	1.75	Nil	Nil
<b>50</b>	<b>Total Raigarh</b>				<b>170.59</b>	<b>59</b>	<b>2</b>
1	Raipur	Balodabazar	Dhobadih To Deori	L022	4.10		
2	Raipur	Balodabazar	SH 22km To Chhuiya	L062	0.75	Nil	Nil
3	Raipur	Balodabazar	Balodabazar To Koliyari Saloni	L068	1.55	Nil	Nil
4	Raipur	Balodabazar	Khamhariya To Bhairwadih	L071	2.00	Nil	Nil
5	Raipur	Balodabazar	SH 33km To Lawanband	L038	0.90	7	5
6	Raipur	Balodabazar	Balodabazar 28km To Bemetara	L035	2.05	Nil	Nil
7	Raipur	Balodabazar	Risda To Puran	L058	2.30	Nil	Nil
8	Raipur	Bhatapara	Rampur To MDR	L040	0.80	Nil	Nil
9	Raipur	Bhatapara	Semariya To Datrengi	L042	1.80	Nil	Nil
10	Raipur	Bhatapara	Koni Via Bagbudwa To Kodwa	L055	1.10	Nil	Nil
11	Raipur	Bhatapara	Sendri To Khaparadih	L022	2.00	Nil	Nil
12	Raipur	Bhatapara	Kesla To Lachchhanpur	L027	2.25	Nil	Nil
13	Raipur	Bhatapara	Mopar To Arjuni	L038	3.00	Nil	Nil
14	Raipur	Bhatapara	Akoli To Lewai	L052	5.05	Nil	Nil
15	Raipur	Bhatapara	Bharatpur To Mopka	L056	2.25	Nil	Nil
16	Raipur	Bhatapara	Pasid To Khapari	L024	1.85	Nil	Nil
17	Raipur	Bhatapara	Nawagaon To Khamhariya	L035	2.25	Nil	Nil
18	Raipur	Bilaigarh	Tundri To Maldiya	L045	3.60	Nil	Nil
19	Raipur	Bilaigarh	Pipardula To Manpasar	L064	2.10	Nil	Nil
20	Raipur	Bilaigarh	Beltikari To Pandripani	L037	1.95	Nil	Nil
21	Raipur	Bilaigarh	Churla To Tendumudi	L054	2.25	Nil	Nil
22	Raipur	Bilaigarh	Bisanpur To Nagardha	L051	2.50	Nil	Nil
23	Raipur	Bilaigarh	Barbhata To Deoraha	L048	2.40	Nil	Nil
24	Raipur	Gariaband	Gariaband To Khatti	L045	5.30	Nil	Nil
25	Raipur	Kasdol	Mudhipar To Piparchhedi	L058	3.15	Nil	Nil
26	Raipur	Kasdol	Nardha To Navrangpur	L034	2.00	Nil	Nil
27	Raipur	Kasdol	Kasdol Kurkutti Road To Dhamalpura	L045	0.80	Nil	Nil

S. No.	District	Block	Road Name	Code No.	Length (Km)	No. of APs	No. of VAPs
1	2	3	4	5	6	7	8
28	Raipur	Kasdol	Kasdol Aurai To Damjhar	L059	1.20	Nil	Nil
29	Raipur	Kasdol	Deopur To Thakurdiya	T06	20.90	Nil	Nil
30	Raipur	Kasdol	Dhaurabhata To Bamhani	L056	4.00	Nil	Nil
31	Raipur	Kasdol	Chhachhi To Amakhoha	L024	5.75	Nil	Nil
32	Raipur	Pallari	Bhawanipur To Rewadih	L039	4.18	Nil	Nil
33	Raipur	Pallari	Balodi To Odan	L029	2.50	Nil	Nil
34	Raipur	Pallari	Datan To Gatapar Bbazar	L065	4.10	Nil	Nil
35	Raipur	Pallari	SH09 Km 64 To Patharidih	L051	2.13	Nil	Nil
36	Raipur	Pallari	T02 Balodi To Ahamadpur	L028	3.73	Nil	Nil
37	Raipur	Pallari	Binouri To Gatapar	L025	2.10	Nil	Nil
38	Raipur	Pallari	Junwani To Deogaon	L042	0.90	Nil	Nil
39	Raipur	Pallari	Datan Sakari To Aurashi	L061	1.10	Nil	Nil
40	Raipur	Pallari	Pandariya Dotopar Amera Bhalookona 13 Km To Achholi	L027	5.90	Nil	Nil
41	Raipur	Pallari	Datan Sakari To Aurashi	L062	1.00	Nil	Nil
42	Raipur	Pallari	Lakadiya	L038	4.50	Nil	Nil
43	Raipur	Pallari	12t04 Km 17 To Malpuri	L041	1.30	Nil	Nil
44	Raipur	Pallari	Gidkera To Saiha Bazar	L064	3.50	6	6
45	Raipur	Pallari	Muswadih To Semharadih	L048	3.00	Nil	Nil
46	Raipur	Pallari	Bhairwadih To Bijradih	L040	1.04	Nil	Nil
47	Raipur	Rajim	Kosamkhunta To Khapari	L054	2.70	Nil	Nil
48	Raipur	Rajim	Pokhara - Raksha	L021	1.55	Nil	Nil
49	Raipur	Simga	Suhela Kathiya Road Km 2 To Ameri	L039	1.65	Nil	Nil
50	Raipur	Simga	Diggi To Matiya	L021	4.55	Nil	Nil
51	Raipur	Simga	Darchura To Manhora	L048	3.07	Nil	Nil
52	Raipur	Simga	Kachlon To Kirwai	L047	4.30	Nil	Nil
53	Raipur	Simga	Nh200 Km 54 To 14t02 Km 6	L025	1.75	Nil	Nil
54	Raipur	Simga	Tildabandha To Newari	L038	1.60	Nil	Nil
55	Raipur	Simga	Kathiya To Bhalesur	L043	4.70	Nil	Nil
56	Raipur	Simga	Pounsari To Lanja	L045	0.85	Nil	Nil
57	Raipur	Chhura	Mongra - Birnibahara	L073	6.08	Nil	Nil
58	Raipur	Chhura	Kantakhusari To Rajpur Via Dharampur	L041	4.50	2	2

S. No.	District	Block	Road Name	Code No.	Length (Km)	No. of APs	No. of VAPs
1	2	3	4	5	6	7	8
59	Raipur	Chhura	Dadargaon To To Chhatarmadai O Via Kothigaon	L031	2.60	Nil	Nil
60	Raipur	Chhura	Rakshi To Nawadih	L029	2.40	Nil	Nil
61	Raipur	Chhura	Bamhani To Nawadih	L022	2.50	Nil	Nil
62	Raipur	Deobhog	Kadalimuda - Dhungiyamuda	L043	1.80	Nil	Nil
63	Raipur	Deobhog	Dhurwapara - Bhatarabahali	L041	4.50	Nil	Nil
64	Raipur	Deobhog	Jhiripani To Dahigaon (Vr-660)	L056	1.02	Nil	Nil
65	Raipur	Deobhog	Karlaguda To Dhungiyamuda (Vr-686)	L057	1.02	Nil	Nil
66	Raipur	Deobhog	Latapara To Fudelpara	L055	2.10	Nil	Nil
67	Raipur	Deobhog	Kodobhata To Khwaspara (Vr-672)	L059	2.00	Nil	Nil
68	Raipur	Deobhog	Dohel To Podaguda (Vr-697)	L058	1.00	Nil	Nil
69	Raipur	Deobhog	Sargibahali To Limpara (Vr-678)	L060	2.40	Nil	Nil
70	Raipur	Deobhog	Sh2b To Dhodhara	L053	1.00	Nil	Nil
71	Raipur	Mainpur	Bhatapani - Kuchenga	L066	3.95	Nil	Nil
72	Raipur	Mainpur	Chanabhata To Urmal	L056	2.03	Nil	Nil
73	Raipur	Mainpur	Kachharpara To Sarnabahal	L064	2.75	Nil	Nil
74	Raipur	Mainpur	Sh2b - Beharadih	L027	1.15	Nil	Nil
75	Raipur	Mainpur	Shobha - Kareli	L069	1.98	Nil	Nil
76	Raipur	Mainpur	Bargaon To Mongaradih	L067	2.75	Nil	Nil
77	Raipur	Tilda	Chicholi To Keotara Via Gourkheda	L031	2.25	Nil	Nil
78	Raipur	Tilda	Tulsi M To Sarfonga	L025	2.63	Nil	Nil
<b>78</b>	<b>Total Raipur</b>				<b>215.97</b>	<b>15</b>	<b>13</b>
1	Surguja	Ambikapur	Bilaspur Road Dhanwar Road (SH 2a ) Rd228.6 K.M. To Khaliwa Khas	L084	3.00	Nil	Nil
2	Surguja	Lakhanpur	Belkharikha To Turna Baigapara	L033	2.50	Nil	Nil
3	Surguja	Lundra	NH 78 Katni Gumla Road To Silsila Uparpara	L061	2.80	Nil	Nil
<b>3</b>	<b>Total Surguja</b>				<b>8.30</b>	<b>0</b>	<b>0</b>
1	Bastar	Bakawand	Badepara Talnar To Khaspara Chitalur	L039	7.20	Nil	Nil
2	Bastar	Bakawand	Bakawand To Bhirinda	T01	3.80	Nil	Nil
3	Bastar	Bastanar	L036-Gaytaparairpa To Pujariparairpa	L036	2.55	Nil	Nil
4	Bastar	Bastar	Farsaguda Chhurawand Road- Khaspara Khadka Vhaya Jamgaon	L024	8.80	Nil	Nil
5	Bastar	Bastar	Farsaguda To Patelpara Chhurawand	T01	7.50	Nil	Nil

S. No.	District	Block	Road Name	Code No.	Length (Km)	No. of APs	No. of VAPs
1	2	3	4	5	6	7	8
6	Bastar	Darbha	NH 16 Pakhnar Road 9 Km To Koikimari	L080	0.95	Nil	Nil
7	Bastar	Darbha	Manjhiguda To Khaspara	L032	0.80	Nil	Nil
8	Bastar	Darbha	Darbha Chandameta Road To Thotapara	L033	1.20	Nil	Nil
9	Bastar	Darbha	J K Road Rd 26 Km To Budagibhata	L028	5.90	Nil	Nil
<b>9</b>	<b>Total Bastar</b>		-		<b>38.70</b>	<b>0</b>	<b>0</b>
1	Kanker	Durgukondal	Kewti Pakhanjur To Marrampani	L033	2.20	Nil	Nil
2	Kanker	Koelibeda	Bande To Haridaspur	L059	2.80	Nil	Nil
3	Kanker	Koelibeda	2 Km of Govindpur Markanar To Vijaynagar	L056	2.35	Nil	Nil
4	Kanker	Koelibeda	Janakpur To Krishnanagar	L060	1.50	Nil	Nil
5	Kanker	Koelibeda	Vishrampur To Alor	L087	0.90	Nil	Nil
6	Kanker	Koelibeda	49 Km of Bhanpratappur Bande Road Badgaon To Badepara	L022	1.40	Nil	Nil
7	Kanker	Koelibeda	Sankanr nagar To Padenga	L057	1.90	Nil	Nil
8	Kanker	Koelibeda	Roopnagar To Jagannathpur	L071	6.00	Nil	Nil
<b>8</b>	<b>Total Kanker</b>		-		<b>19.05</b>	<b>0</b>	<b>0</b>
1	Korba	Kartala	T04 To Kasipani	L030	2.10	Nil	Nil
2	Korba	Kartala	L052 To Jhinka	L054	6.60	Nil	Nil
3	Korba	Kartala	T01 To Dongama	L072	4.10	Nil	Nil
4	Korba	Katghora	Dipka Ring Road To Binjhari	L044	2.60	Nil	Nil
5	Korba	Katghora	Darri To Mohariyamuda	L031	1.50	Nil	Nil
6	Korba	Korba	T01 Chirra To Along	L025	1.60	Nil	Nil
7	Korba	Korba	T01 To Dadarpara	L031	4.25	Nil	Nil
8	Korba	Korba	T09 To Narbada	L074	3.25	Nil	Nil
9	Korba	Korba	L023 To Dhanpuri	L024	3.50	Nil	Nil
10	Korba	Korba	T02 Batati To Darga	L037	4.60	Nil	Nil
11	Korba	Korba	L054 To Daldalipara	L055	1.20	Nil	Nil
12	Korba	Korba	T08 Ajgarbahar To Gaurbora	L078	4.30	Nil	Nil
13	Korba	Pali	L047 To Bagaihapara	L117	3.20	Nil	Nil
14	Korba	Pali	L048 To Bhelwadongri	L122	1.70	Nil	Nil
15	Korba	Pali	L039 To Hardipara	L123	2.55	Nil	Nil
16	Korba	Pali	L046 To Duggupara	L127	1.50	Nil	Nil
17	Korba	Pali	T02 To Sadakpara	L120	1.70	Nil	Nil

S. No.	District	Block	Road Name	Code No.	Length (Km)	No. of APs	No. of VAPs
1	2	3	4	5	6	7	8
18	Korba	Podiuproda	L021 To Dhauramuda	L161	3.15	Nil	Nil
19	Korba	Podiuproda	T05 To Barra	L068	4.00	Nil	Nil
20	Korba	Podiuproda	T02 To Kodwari	L114	6.05	Nil	Nil
21	Korba	Podiuproda	T02 To Nawapara	L116	1.80	Nil	Nil
22	Korba	Podiuproda	T03 To Babupara Thotanpara	L119	2.30	Nil	Nil
23	Korba	Podiuproda	L0100 To Bagdharidand	L168	2.30	Nil	Nil
24	Korba	Podiuproda	T04 To Khamarpara	L048	1.05	Nil	Nil
25	Korba	Podiuproda	T02 To Junapara	L110	2.00	Nil	Nil
26	Korba	Podiuproda	T03 To Lalmatiya	L113	1.35	Nil	Nil
27	Korba	Podiuproda	L0104 To Chuhari	L170	3.85	Nil	Nil
28	Korba	Podiuproda	T07 To Mengadhi	L085	5.05	Nil	Nil
29	Korba	Podiuproda	T02 to Khamharmuda	L111	5.10	Nil	Nil
30	Korba	Podiuproda	L095 To Bagharidand	L140	3.30	Nil	Nil
31	Korba	Podiuproda	T04 To Jambahar	L160	4.15	Nil	Nil
32	Korba	Podiuproda	T06 to Manjhwara	L172	9.00	Nil	Nil
<b>32</b>	<b>Total Korba</b>	-			<b>104.70</b>	<b>0</b>	<b>0</b>
<b>320</b>	<b>Grand Total</b>	-			<b>1055.89</b>	<b>117</b>	<b>56</b>

**APPENDIX 4: LIST OF PROJECT-3 SAMPLE ROADS REVIEWED**

<b>S. No.</b>	<b>District</b>	<b>Block</b>	<b>Road Name</b>	<b>Length in km.</b>	<b>Total APs</b>	<b>No. of VAPs</b>
1	Bilaspur	Bilha	T010 - Aithulkapa	1.86	2	2
2	Bilaspur	Kota	Kurdur To Bagdhar Via Sargod	20.30	0	0
3	Bilaspur	Mungeli	Bicharpur To Uslapur Singhanpur	6.30	0	0
4	Bilaspur	Kota	Katra Rd To Bargawa Lusada Kedadand	3.25	2	2
5	Durg	Bemetara	Main Road - Atriya	1.45	0	0
6	Durg	Dhamdha	Main Road To Parsada	6.4	0	0
7	Durg	Nawagarh	Kodiya - Bhaisamuda Road	2.15	0	0
8	Janjgirchampa	Malkharada	T01 To Bokrel	3.5	0	0
9	Dhamtari	Nagri	Sahnikhar to Latiyara	2.6	0	0
10	Jashpur	Bagicha	Turrikona To Tr 02 MDR	5.0	2	2
11	Jaspur	Pathalgaon	Hardijhariya To Tr07	1.63	3	3
12	Jaspur	Kunkuri	Lodhaamba - L-38 Harradand	6.20	1	1
13	Mahasamund	Mahasamund	NH 6 To Khadsa	1.90	9	7
14	Mahasamund	Mahasamund	NH 6 To Dumarpali	2.65	0	0
15	Mahasamund	Saraipali	T 03 To Sahajpani	8.95	0	0
16	Raigarh	Dharamjaigarh	T06 To Jamabeera	3.0	0	0
17	Raigarh	Lailunga	Kesala To Khairbahar (Vr78)	2.4	3	2
18	Raigarh	Sarangarh	T-06 To Ghatora	4.5	0	0
19	Raigarh	Raigarh	Sambalpuri Kolaibahal Road To Sapnai	1.95	0	0
20	Raipur	Balodabazar	SH 33km To Lawanband	0.9	7	5
21	Raipur	Gariaband	Gariaband To Khatti	5.30	0	0
22	Raipur	Kasdol	Chhachhi To Amakhoha	5.75	0	0
23	Raipur	Pallari	Gidkera To Saiha Bazar	3.50	6	6
24	Raipur	Pallari	Pandariya Dotopar Amera Bhalookona 13 Km To Achholi	5.90	0	0
25	Raipur	Chhura	Kantakhusari To Rajpur Via Dharampur	4.5	2	2
26	Raipur	Tilda	Tulsi M To Sarfonga	2.63	0	0
27	Surguja	Lundra	NH 78 Katni Gumla Road To Silsila Uparpara	2.8	0	0
28	Bastar	Bastar	Farsaguda Chhurawand Road-Khaspara Khadka Vhaya Jamgaon	8.80	0	0
29	Kanker	Koelibeda	Vishrampur To Alor	0.90	0	0
30	Korba	Kartala	T04 To Kasipani	2.1	0	0
31	Korba	Korba	T01 To Dadarpara	4.25	0	0
32	Korba	Podiuproda	T04 To Jambahar	4.15	0	0

**APPENDIX 5: PERSONS CONTACTED DURING FIELD VISIT**

<b>District</b>	<b>Name</b>	<b>Designation</b>
Raipur	Mr. S K Agrawal	Chief Executive Office
	Mr. S K Srivastav	Chief Engineer
	Mr. Rakesh Sharma	Superintending Engineer
	Mr. A K Sai	Superintending Engineer
	Mr. S C Arya	Executive Engineer, HQ
Baloda Bazar	Mr. S N Rai	Executive Engineer
	Mr. S K Tiwari	SAE
Bilaspur	Mr. A K Rahi	Superintending Engineer
	Mr. Sanjay Sharma	Executive Engineer
	Mr. S N Sahoo	SAE
	Ms. Aarti Kosle	Sarpanch, Aameri Kampa
	Mr. Maniram Yadav	Villager, Tatighar
	Ms. Sobha Marawi	Sarpanch, Tatighar
	Ms. Manju Bai	Sarpanch, Bhimpuri
Janjgir-Champa	Mr. C D Khobragade	SAE
	Mr. Kartik Ram Kanwar	Sarpanch, Bokrel
	Chhedilal Mali	Villager, Kasapani
Korba	Mr. Chaman Mishra	SAE
	Ms. Sarojini Sihar	Sarpanch, Bhawed
Bemetara	Mr. P R Thakur	Executive Engineer
	Mr. B K Tirki	SAE
	Mr. Mohandas Manikpuri	Sarpanch, Dhangaon
Raigarh	Mr. Hari Om Sharma	Executive Engineer
	Mr. R R Chauhan	AE
	Mr. B K Bahidar	AE
	Jogendra Bhoi	Affected Person
Mahasamund	Mr. Rajeev Verma	Executive Engineer
	Mr. Lalit Sinha	SAE
	Mr. Nizam Singh Diwan	Dy. Sarpanch Umarpali
Durg	Mr. P K Malviya	AE
	R Mehta	AE
	Mr. Amar Singh Sahu	Sarpanch, Parsadapar



## APPENDIX 6: SAMPLE ROADS SURVEY

Sl. No.	District	Block	Name of Road	Length of Road (Km)	Total No. of APs	No. of VAPs by Category				Name of VAP	Impact Type			
						SC	ST	BPL	Others		Loss of Res. Land	Loss of agril. land	Loss of residen. structure <sup>9</sup>	Loss of commercial Structure
1	Bilaspur	Bilha	T010 - Aithulkapa	1.86	2			√		Hemantpuri Goswami			√	
								√		Logir Goswami			√	
2	Bilaspur	Kota	Kurdur To Bagdhar Via Sargod	20.30	0	No AP								
3	Bilaspur	Mungeli	Bicharpur To Uslapur Singhanpur	6.30	0	No AP								
4	Bilaspur	Kota	Katra Rd To Bargawa Lusada Kedadand	3.25	2			√		Ghanshyam		√		
								√		Banshidhar		√		
5	Durg	Bemetara	Main Road - Atriya	1.45	0	No AP								
6	Durg	Dhamdha	Main Road To Parsada	6.4	0	No AP								
7	Durg	Nawagarh	Kodiya - Bhaisamuda Road	2.15	0	No AP								
8	Janjgirchampa	Malkharada	T01 To Bokrel	3.5	0	No AP								
9	Dhamtari	Nagri	Sahnikhar to Latiyara	2.6	0	No AP								
10	Jashpur	Bagicha	Turrikona To Tr 02 MDR	5.0	2		√	√		Bhanjanram		√		
							√	√		Navalram		√		
11	Jaspur	Pathalgaon	Hardijhariya To Tr07	1.63	3		√	√		Ramvilas Khalgo		√		
								√		Pareshwar Yadav		√		
								√		Bhuvan Yadav		√		
12	Mahasamund	Mahasamund	NH 6 To Khadsa	1.90	9			√		Harishchand				
								√		Khorbakra				
								√		Nathuram				
							√	√		Ramprasad				
								√		Fulorin				
							√	√		Milau				
							√	√		Tularam				
13	Jaspur	Kunkuri	Lodhaamba - L-38 Harradand	6.20	1		√	√		Shyamdev Say		√		
14	Mahasamund	Mahasamund	NH 6 To Dumarपाली	2.65	0	No AP								
15	Mahasamund	Saraipali	T 03 To Sahajpani	8.95	0	No AP								
16	Raigarh	Dharamjaigarh	T06 To Jamabeera	3.0	0	No AP								

<sup>9</sup> Loss of the residential structure in case of T010 – Aithulkapa road in Bilaspur district is the boundary wall for 2 no. APs. Residential house is not affected.

Sl. No.	District	Block	Name of Road	Length of Road (Km)	Total No. of APs	No. of VAPs by Category				Name of VAP	Impact Type			
						SC	ST	BPL	Others		Loss of Res. Land	Loss of agril. land	Loss of residen. structure	Loss of commercial Structure
17	Raigarh	Lailunga	Kesala To Khairbahar (Vr78)	2.4	3		√	√		Jogendra Bhoi		√		
							√	√		Lakhan Sarthi		√		
18	Raigarh	Sarangarh	T-06 To Ghatora	4.5	0	No AP								
19	Raigarh	Raigarh	Sambalpuri Kolaibahal Road To Sapnai	1.95	0	No AP								
20	Raipur	Balodabazar	SH 33km To Lawanband	0.9	7	√		√		Ganeshu Barel		√		
						√				Ajuram		√		
								√		Salik Joshi		√		
						√		√		Gendram		√		
						√		√		Ramlal		√		
21	Raipur	Gariaband	Gariaband To Khatti	5.30	0	No AP								
22	Raipur	Kasdol	Chhachhi To Amakhoha	5.75	0	No AP								
23	Raipur	Pallari	Gidkera To Saiha Bazar	3.50	6			√		Thakurram Verma		√		
								√		Marakhan Rajak		√		
								√		Tekram Verma		√		
								√		Gendu Verma		√		
								√		Mulau		√		
								√		Nathu Rajak		√		
24	Raipur	Pallari	Pandariya Dotopar Amera Bhalookona 13 Km To Achholi	5.90	0	No AP								
25	Raipur	Chhura	Kantakhusari To Rajpur Via Dharampur	4.5	2			√		Tilakram Yadav		√		
								√		Buharu Yadav		√		
26	Raipur	Tilda	Tulsi M To Sarfonga	2.63	0	No AP								
27	Surguja	Lundra	NH 78 Katni Gumla Road To Silsila Uparpara	2.8	0	No AP								
28	Bastar	Bastar	Farsaguda Chhurawand Road-Khaspara Khadka Vhaya Jamgaon	8.80	0	No AP								
29	Kanker	Koelibeda	Vishrampur To Alor	0.9	0	No AP								
30	Korba	Kartala	T04 To Kasipani	2.1	0	No AP								
31	Korba	Korba	T01 To Dadarpara	4.25	0	No AP								
32	Korba	Podiuproda	T04 To Jambahar	4.15	0	No AP								

# APPENDIX 7: CERTIFICATES OF LAND AVAILABILITY

प्रमाण पत्र

प्रमाणित किया जाता है कि, कुल्लू गाँव

दुल्लगाव मार्ग, लम्बाई 1.40 कि.मी.

विकास खण्ड वेक्टरा जिला दुर्ग 9 वीं चरण (वर्ष 2009-10) में प्रधानमंत्री ग्राम सड़क योजना के अंतर्गत प्रस्तावित है।

उपरोक्त सड़क का पैदल भ्रमण किया गया एवं पाया गया कि, सड़क निर्माण हेतु निर्धारित चौड़ाई (13.14 मीटर) हेतु भूमि उपलब्ध है। अतः प्रधानमंत्री ग्राम सड़क योजना के अंतर्गत निर्धारित मापदण्ड के अनुसार निर्माण कार्य किया जा सकता है।

Sanjiv  
सहस्रपाद  
ग्राम पंचायत, वरका  
प.छ. समूह, वि.स. दुर्ग 9 वीं चरण  
सरपंच

मीनापति  
सरपंच  
ग्राम पंचायत, धनगोथ  
प.च. वेक्टरा जि. दुर्ग 9 वीं चरण

उपनिर्देश  
28/2/10  
उपअभियंता

P.O. No-17

प्रमुखलदेव  
ग्राम पंचायत, वरका  
प.छ. समूह, वि.स. दुर्ग 9 वीं चरण  
D.P.S. CONSULTANTS

R.M. Vol.  
XXII-P  
SETTLEMENT

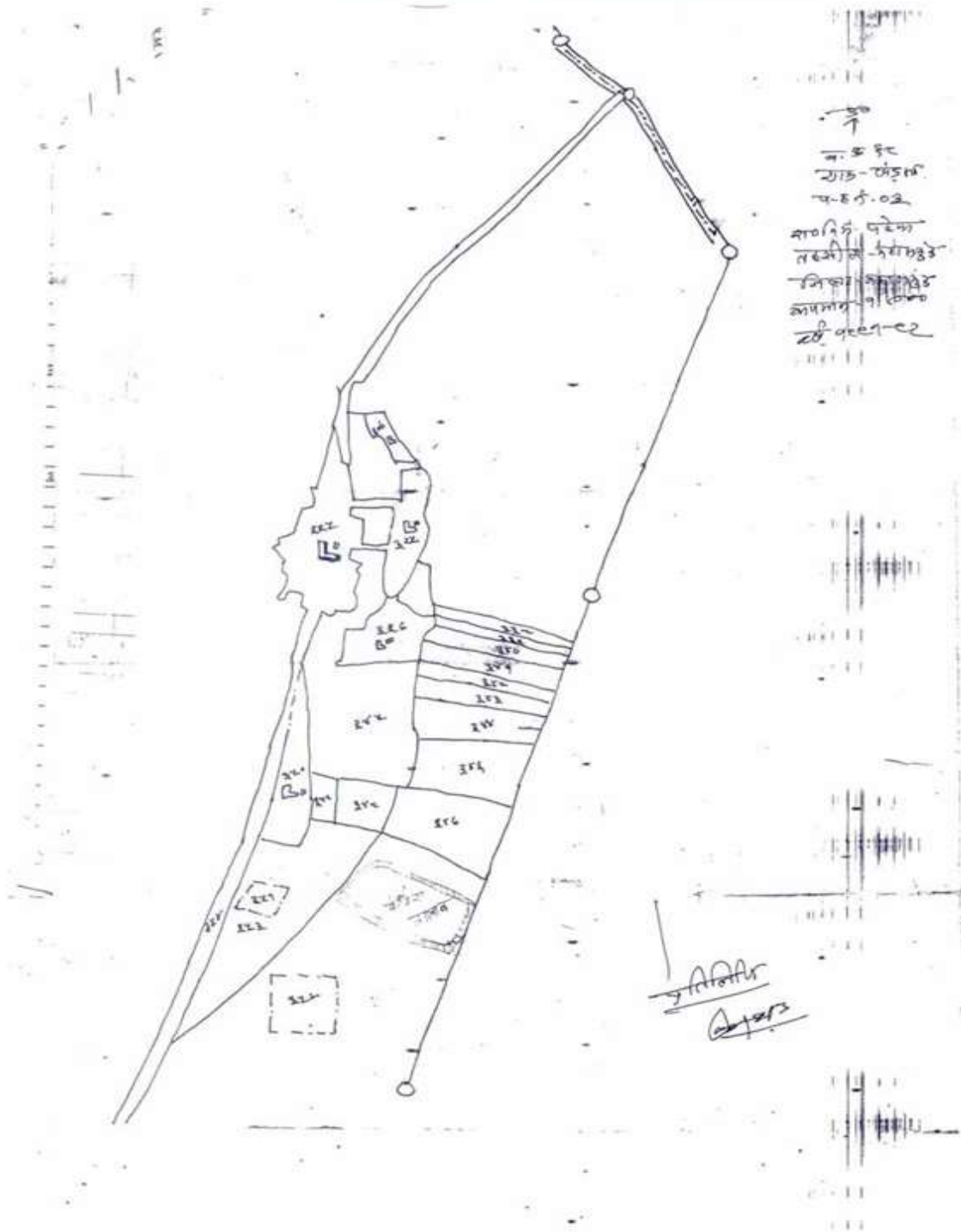
## P.II खसरा पांच स

रकबा जो खाते में शामिल है									
क्र.सं.	खसरा नं.	पट्टेदार का नाम पिता अथवा पति का नाम सकून हक्क जमा या लगान देखो कंडिका 5 अध्याय 5, लैण्ड रिकार्ड भैरु जिल्द 1	भूमि स्वामी के पट्टेदार धारी का मौरसा कृषक के उप पट्टेधारी का नाम बाप का नाम लगान या पट्टे राशि भूमि का रकबा	जिस पर साल के अन्दर फसल हुई			पड़ती का रकबा		
				नाम जिनस	रकबा	रकबा तुफसल	चालू वर्ष की पड़ती	2 साल से 5 साल तक की पड़ती	अन्य पड़ती
१	२	३	४	५	६	७	८	९	१०
३४२	०.२६	डुल्लो रिक्केव श्री ग. गाम्बिर श्री ह. ड. डिस्वामी ज.स.नं. २०							०.२६
३४३	०.४४	गिलडु पिला करण सिंह ज.स.नं. ६ श्री डिस्वामी ज.स.नं. ११६							०.४४
३४४	०.६३	डुल्लो राम पिला बीर सिंह ज.स.नं. ६ श्री डिस्वामी							०.६३
३४६	०.७४	हरक प्रशम ठाकुर श्री डिस्वामी ज.स.नं. ३०							०.७४













### ANNEX - 3 (a) ट्रासेक्ट वॉक एंव प्रभावित व्यक्तियों के साथ चर्चा का प्रारूप

10. प्रतिभागियों द्वारा उठाये मुद्दे व सुझाव (मुद्दे रेवेन्यू मैप में भी लिखे जाने चाहिए)

(i) सड़क का एकरेखण और डिजाइन (पीआईयू कृपया 3-वीं प्रारूप देखें) सुस्तापित सड़क के अलाइनेमेंट व डिजाइन में कोई बदलाव नहीं किया गया है।

(ii) सड़क की चौड़ाई व जमीन की उपलब्धता - सुस्तापित सड़क ऊपरपट्टेशन की है। सड़क की चौड़ाई व जमीन की उपलब्धता परीक्षा है किन्तु टन-पण्ट मी. से 1200 मी. तक है। परिवारी लब्धता खसरा के अकला 09 उच्चतम बान्नि है।

सीपीएफ. के अन्तर्गत बीपीएल परिवारों का निर्धारण 2 आधारों पर होगा।

अ. लिखित प्रमाण (बीपीएल कार्ड का होना या सरकार की बीपीएल सूची में नाम)

या

ब. समुदाय द्वारा प्रमाणित की प्रभावित व्यक्ति/परिवार आर्थिक रूप से कमजोर वर्ग में आता है और इसलिए परियोजना के अंतर्गत उसे सहायता दी जानी चाहिए।



# ANNEX - 3 (3) ट्रासेबल वॉक एंव प्रभावित व्यक्तियों के साथ चर्चा का प्रारूप

(अ) वादग्रस्त मामले के आरोपों की जांच/अनुसंधान के लिए

(क) प्रभावित लोग (जन्म, पंजीकरण, मृत्यु, आदि)

(ख) वॉक में जोड़े हुए (वर्तमान, पिछले एवं भविष्य के) नाम और वे कहां कहां रहेंगे (पिछले, वर्तमान, भविष्य)

जो प्रकटी करने के साथ ही एक एक नाम पर एक निष्कर्ष प्राप्त होना चाहिए

संदर्भ दिनांक एवं स्थान

(ग) वॉक शुरू के दिनांक और (प्रारंभिक, मध्य, अंत)

(घ) वॉक शुरू (जैसे वॉक के साथ एक साथ) का समय, वॉक के दौरान हुए किसी भी घटना







# ANNEX - 3 (a) ट्रासेक्ट बॉक एवं प्रभावित व्यक्तियों के साथ चर्चा का प्रारूप

जलम इस काम के प्रभावित व्यक्तियों की सूची \_\_\_\_\_ है

यदि हो (कुल प्रभावित व्यक्तियों की संख्या) \_\_\_\_\_ तब C से व्यक्ति चुनकर जो तब पर्याप्त जानकारी प्राप्त हो

यदि नहीं (कुल प्रभावित व्यक्तियों की संख्या) \_\_\_\_\_ तब C से व्यक्ति चुनकर जो तब पर्याप्त जानकारी प्राप्त हो

यदि नहीं तो वही \_\_\_\_\_ है

1. C के संबंध (सम्बन्ध) में जानकारी के अनुसार जो प्रभावित व्यक्ति चुनकर जायेंगे

2. (यदि) व्यक्ति को जागरूक किया जाये तब तब व्यक्ति के लक्ष्य को ही कहा जाये

3. तब प्रभावित व्यक्ति को जागरूक किया जाये तब तब व्यक्ति को जागरूक किया जाये

4. तब प्रभावित व्यक्ति को जागरूक किया जाये तब तब व्यक्ति को जागरूक किया जाये

5. तब प्रभावित व्यक्ति को जागरूक किया जाये तब तब व्यक्ति को जागरूक किया जाये

6. तब प्रभावित व्यक्ति को जागरूक किया जाये तब तब व्यक्ति को जागरूक किया जाये

7. तब प्रभावित व्यक्ति को जागरूक किया जाये तब तब व्यक्ति को जागरूक किया जाये

8. तब प्रभावित व्यक्ति को जागरूक किया जाये तब तब व्यक्ति को जागरूक किया जाये

9. तब प्रभावित व्यक्ति को जागरूक किया जाये तब तब व्यक्ति को जागरूक किया जाये

10. तब प्रभावित व्यक्ति को जागरूक किया जाये तब तब व्यक्ति को जागरूक किया जाये



जानकारी वाचक सदस्य योजना के अंतर्गत इन M.H.6

तारीख 30/12/2013

से नमिस्त

एक सदस्य निर्दिष्ट अवधि में है। इलेक्ट्रॉनिक बैंक के दौरान चक्रवर्त के सदस्य के बारे में जानकारी लगातार बनाई गई। इलेक्ट्रॉनिक बैंक में उपस्थित प्रतिभागियों के नाम व इलाका इस प्रकार हैं।

क्र.	प्रतिभागियों के नाम	वर्ग	बीपीएल/एपीएल	इलाका
1.	पंचू राम	S.T	-	पंचूराम
2.	विमलेश चव्वा	OBC	<del>BPL</del>	विमलेश चव्वा
3.	हलदर	OBC	-	हलदर
4.	रीकम धुव	S.T	-	रीकम धुव
5.	नरेश धुव	S.T	BPL	नरेश
6.	दीपक पटेल	OBC	-	दीपक पटेल
7.	बोकेडा कुमार धुव	S.T	-	बोकेडा
8.	राम रेखा मेह	OBC	-	रामरेखा
9.	रंजीत सिंह कर्मा	OBC	BPL	रंजीत
10.	नीलम राम गौड़	S.T	BPL	नीलम
11.	बोकेडा	OBC	-	बोकेडा
12.	कामदेव विभा	OBC	BPL	कामदेव
13.				
14.				
15.				
16.				
17.				
18.				
19.				
20.				

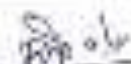


## ट्रांसेक्ट वॉक के प्रतिभागियों की सूची

प्रभागों की इमर्जेंसी सड़क वॉलक के अंतर्गत प्रत्येक सड़क ..... 1/1/16 ..... है।  
 ..... सड़क सड़क के निर्माण से लेकर सम्बंधित काम समाप्त ..... 1/1/16 .....  
 वॉक में विभाग ..... 1/1/16 ..... की ट्रांसेक्ट वॉक किया गया। इस दौरान सम्पूर्ण सड़क मुफ्त  
 सम्बंधित विभागों के बारे में अवगत कराया गया। जनसमुदाय से सड़क मुफ्त सम्बंधित पैसों को वित्त  
 किया गया एवं वॉक सम्बंधित व अन्य कार्यों पर ध्यान दिया गया। इस ट्रांसेक्ट वॉक के दौरान वॉक  
 प्रतिभागियों का विवरण निम्नानुसार है।

क्र.	प्रतिभागियों के नाम	गैंग का नाम	समुदायिक वर्ग	इलाका
1.	श्री लक्ष्मी लाल भारद्वाज	मजदूर	000	बैकल लाल
2.	श्री ईश्वर लाल भारद्वाज	—	—	बैकल लाल
3.	श्री रवीश्वर लाल भारद्वाज	—	—	बैकल लाल
4.	श्री विष्णु लाल भारद्वाज	—	—	बैकल लाल
5.	श्री लक्ष्मी लाल भारद्वाज	—	—/000	बैकल लाल
6.	श्री लक्ष्मी लाल भारद्वाज	—	57	बैकल लाल
7.	श्री देवी लाल भारद्वाज	—	000	बैकल लाल
8.	श्री गंगा लाल भारद्वाज	—	—	बैकल लाल
9.	श्री विष्णु लाल भारद्वाज	—	—	बैकल लाल
10.	श्री विष्णु लाल भारद्वाज	—	57	बैकल लाल

क्र.	अभिवागिणी के नाम	शेष का नाम	समुपनिषद वर्ष	संस्था
११.	श्रीमती. राजेश्वरी कुमारी	शर्मा	२७	आर्य समाज
१२.	— मिर्चिका कुमारी	—	—	मिर्चिका
१३.	— शर्मा कुमारी	—	—	—
१४.	श्री (प्रियंका) मोहन लाल	—	२८	श्रीमती
१५.	— कुमार	—	२७/१९८८	बुधवार
१६.	— श्रीमती. राजेश्वरी	—	०८/१९८८	श्रीमती. राजेश्वरी
१७.	— (श्रीमती. राजेश्वरी)	—	२७/१९८८	श्रीमती. राजेश्वरी
१८.	— श्रीमती. राजेश्वरी	—	०८/१९८८	श्रीमती. राजेश्वरी
१९.				
२०.				

  
 श्री ०८  
 श्री ०८  
 श्री ०८  
 श्री ०८

PHOTOPLATE

Community Consultation



PHOTO PLATE

Transect walk and Community Consultation



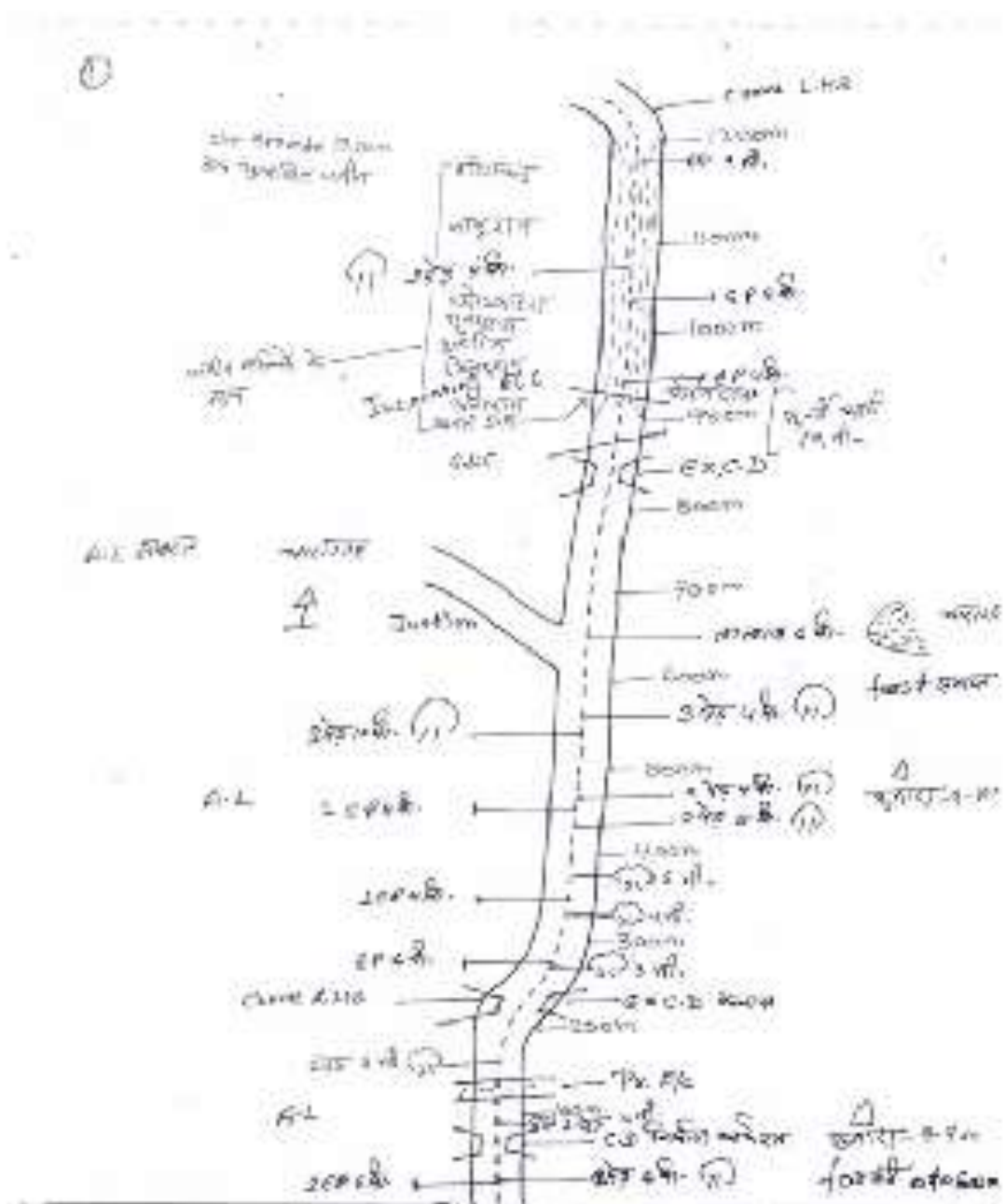


Attachment V

Photo Plates

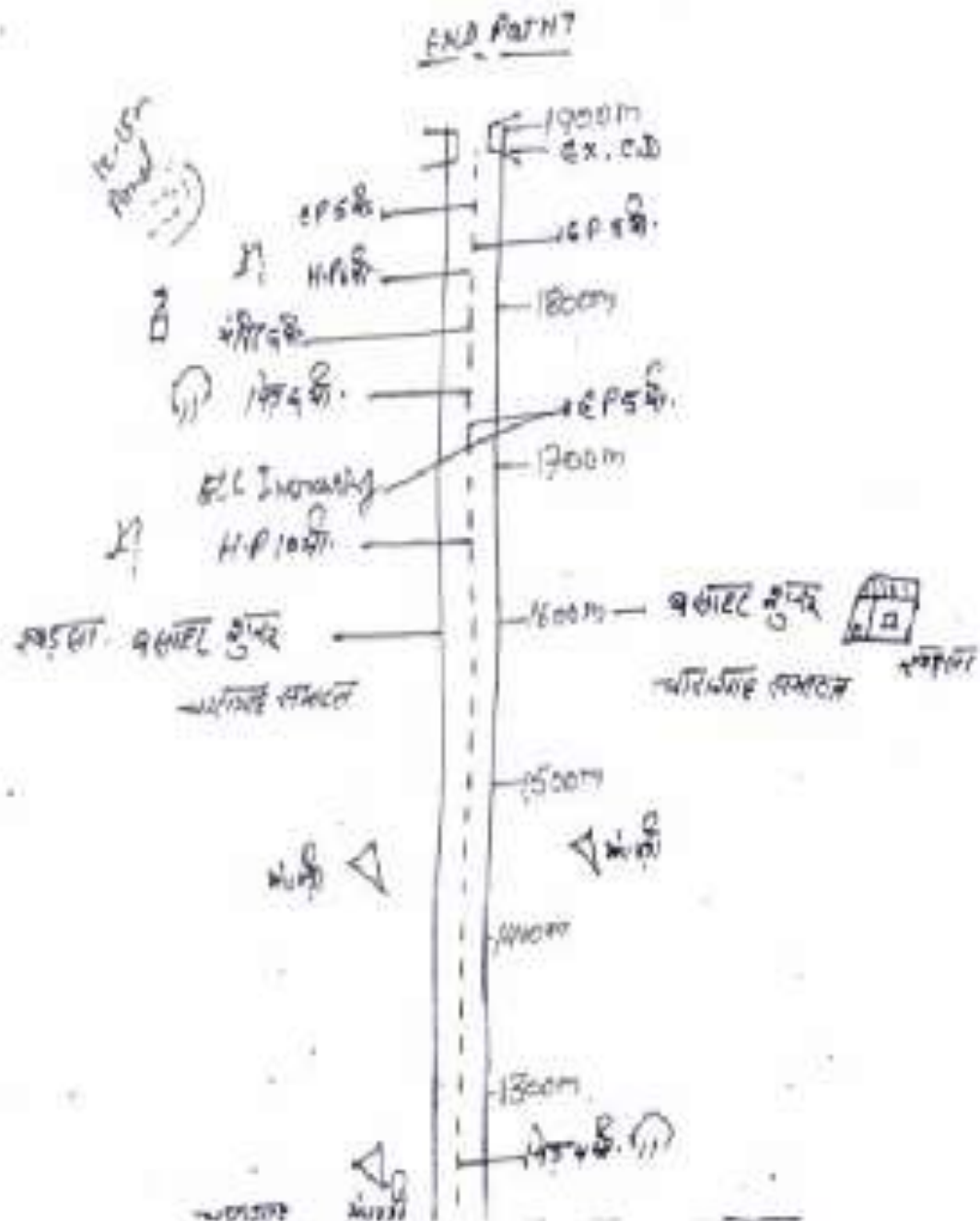
Chainage wise Transect Walk Findings

Chainage (M)	Existing Land Width (m)	Additional Land Required		Lession		Type of loss		Village	Remarks / Suggestions
		LHS	RHS	LHS	RHS	LHS	RHS		
0	8	-	-	-	-	-	-	-	Remaining Suggestion Existing CD, 111-56m to 600m Forest land-RHS
100	8	-	-	-	-	-	-	-	Field crops proposed
200	8	-	-	-	-	-	-	-	Existing CD, Forest zone H/L EP, LHS, Curva-RHS
300	8	-	-	-	-	-	-	-	2 EP, LHS, Forest land EP, LHS, Forest land
400	8	-	-	-	-	-	-	-	Forest land
500	8	-	-	-	-	-	-	-	Junoon, Pore-RHS
600	8	-	-	-	-	-	-	-	Existing CD, ELC, Paddy farm EP, RHS, ELC increasing
700	8	-	-	-	-	-	-	-	EP, RHS
800	8	-	-	-	-	-	-	-	EP, RHS
900	8	-	-	-	-	-	-	-	Curva-LHS
1000	8	-	-	-	-	-	-	-	-
1100	8	-	-	-	-	-	-	-	-
1200	8	-	-	-	-	-	-	-	-
1300	8	-	-	-	-	-	-	-	-
1400	8	-	-	-	-	-	-	-	-
1500	8	-	-	-	-	-	-	-	-
1600	8	-	-	-	-	-	-	-	-
1700	8	-	-	-	-	-	-	-	HP, LHS EP, RHS, ELC increasing Temple, LHS
1800	8	-	-	-	-	-	-	-	HP, EP, LHS, EP, RHS, Existing CD



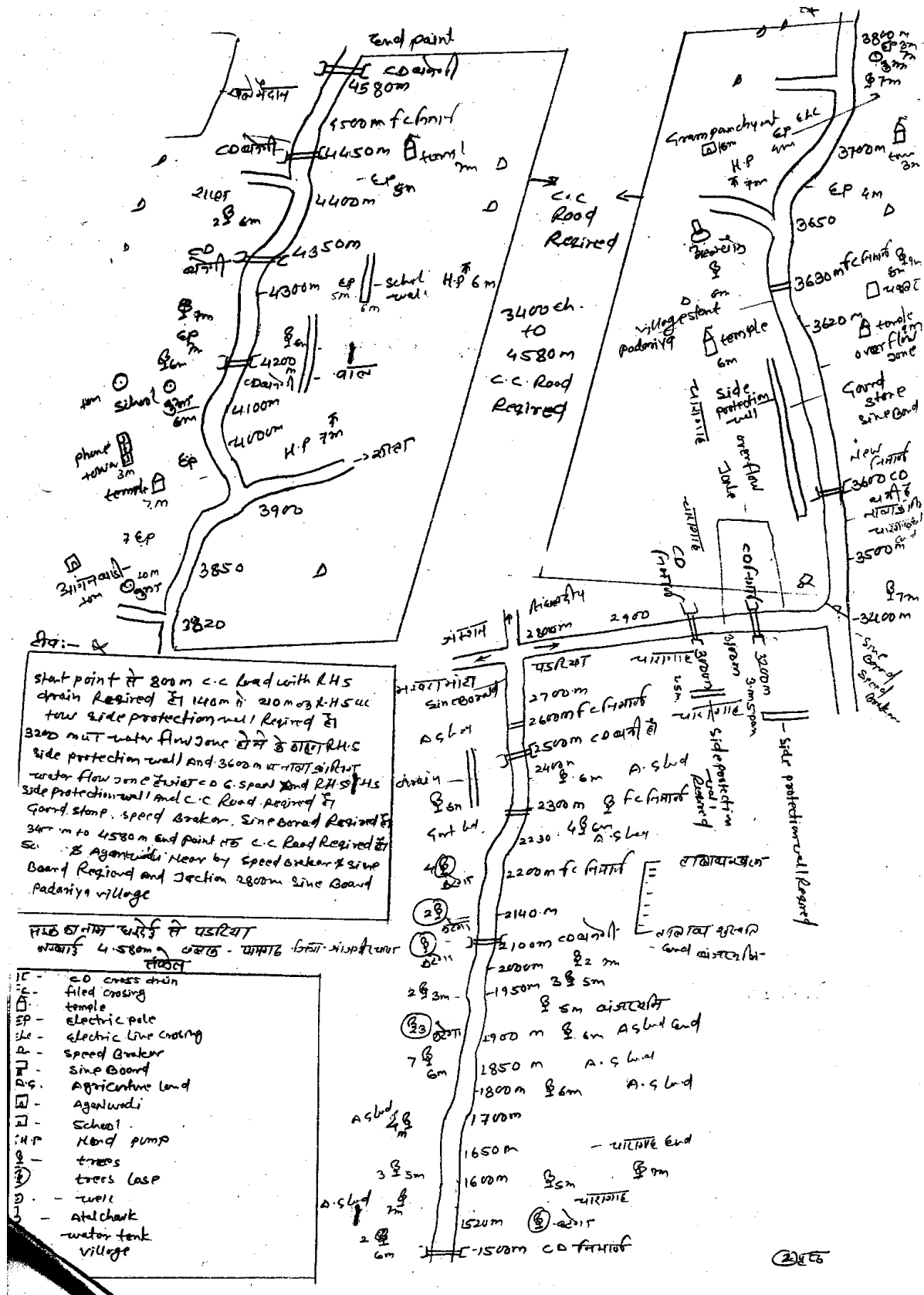
पथ का नाम :- NH-2 का खण्ड  
 लम्बाई :- 1.80 Km  
 अक्षांश :- 28° 30' N  
 देशांतर :- 76° 30' E

प्रकार :-  
 A.L. - कंक्रीट रोड  
 (1) - ब्रिज  
 (2) - असेल्ट रोड  
 (3) - ग्रास रोड  
 (4) - मिट्टी रोड  
 (5) - पथ  
 (6) - नाला









## APPENDIX 9: SAMPLE TRANSECT WALK CERTIFICATES FROM PRIS

[illegible]



समूहिक रूप से प्रत्येक दिन रात की आराम से  
मेलांगटुम और अनालैसिस ( सोफा समक - अनालैसिस )

राज्य/अनुशासनालय \_\_\_\_\_ दिनांक \_\_\_\_\_ माह \_\_\_\_\_ वर्ष \_\_\_\_\_ ज्ञात प्रथम पक्ष/पिता  
 शीर्षांक नाम/पुत्री/पुत्री की गर्दिनी: तब दिनांक \_\_\_\_\_ राज्य/अनुशासनालय की प्रथम श्री/श्रीमती \_\_\_\_\_  
 \_\_\_\_\_ जन्म \_\_\_\_\_ तब दिनांक \_\_\_\_\_ ज्ञात प्रथम पक्ष/पिता

गजालों की प्रशिक्षण में यह अनुभव विद्यार्थी का है ?

- [illegible]

2. एतत्तु यत्प्रमाणस्यैव प्रामाण्यं संशयः खंडितः नैव गृह्यते ततो निर्णयः कार्यः नैव भाविताः केनचन भाविनैः प्रमाणस्यैव मातुः जीवितस्यैव साधनैः नैव साधयितुं शक्यं।

3. यह कि फलन यह रूप प्रमाणों से समीक्षित सुदृढ़ मापक के लिए तब ही प्रामाणिक है, जब फलन  $\frac{1}{2} \log \frac{1}{2}$  के लंबी एवं दूर समुदाय के लिए से हीन प्रमाणों के लिए तब ही प्रामाणिक है।

3. प्रथम एक चरण में ही गाँव हमोंग के आकर जिला एवं पुलिसवालों के लिए दुःख नहीं होगा।

9. द्वितीय चक्र चरण में सामान्यतः गर्भाशय को 12-14 से. किस गति में घुमाया जाता है तथा इससे क्या फल प्राप्त होता है।

[illegible][illegible]

३. श्री श्री कृष्ण हंस सात संस्कृत विधि प्रमाणों की प्रतिका सहक योजना की लक्षणा विधि में सजीविक (अन्य विधि में लक्षणा)।

९. इस हस्ताक्षरित प्रमाण के वैधिय पर प्रत्यक्ष स्थान १८.०३.१९... से प्रमती होने।

संविदात की शर्तों के तहत से यह अनुबंध पत्र लिखा है। 11.03.19. को दोनों पक्षों द्वारा हस्ताक्षर किए गए हैं -

क्र.	नाम	पू. पता के अ. विवरण	प्रधानमंत्री कर्मचारी भवन नि. एवं भवन विकास
01	हेमंत कुमार शर्मा	01/वि.क.प.प.प.प.	कर्मचारी भवन नि. एवं भवन विकास
02	सुनील कुमार शर्मा	02/वि.क.प.प.प.प.	कर्मचारी भवन नि. एवं भवन विकास

(अब बाक की राशि जमाने में मिलने वाली धूमिल धन में से है।)

हस्ताक्षर की जा रही है -

1. हेमंत कुमार शर्मा  
2. सुनील कुमार शर्मा  
3. सुनील कुमार शर्मा

हस्ताक्षर की जा रही है -

1. सुनील कुमार शर्मा  
2. सुनील कुमार शर्मा  
3. सुनील कुमार शर्मा

(इसका वह भी सभी हस्ताक्षर किए जा रहे हैं।)

पता

1. सुनील कुमार शर्मा  
2. सुनील कुमार शर्मा  
3. सुनील कुमार शर्मा

1. सुनील कुमार शर्मा

2. सुनील कुमार शर्मा

(इसका वह भी सभी हस्ताक्षर किए जा रहे हैं।)

(इसका वह भी सभी हस्ताक्षर किए जा रहे हैं।)

नोट - इसका वह भी सभी हस्ताक्षर किए जा रहे हैं।  
एवं सभी हस्ताक्षर किए जा रहे हैं।

**सामुदायिक रूप हस्ताक्षर किए जाने की दशा में  
मेमोरेण्डम ऑफ अंडरस्टैंडिंग (साझा समझ पत्र/ अनुबंध पत्र)**

यह अनुबंध दिनांक 28 माह 06 वर्ष 11 को प्रथम पक्ष (जिन लोगों के नाम की सूची नीचे दी गई है) तथा द्वितीय पक्ष राज्य के राज्यपाल की ओर से श्री/श्रीमती ..... पद ..... के बीच किया जाता है।

गवाहों की उपस्थिति में यह अनुबंध किया जाता है

1. यह कि प्रथम पक्ष भूस्वामी है, जिसे अपनी भूमि जिसका रकबा ..... एकड़ (या अन्य इकाई जो लागू हो), खसरा नं. .... जो कि ग्राम विशाल, ब्लॉक पीएमगाट, तहसील प्रास्ता जिला ..... में स्थित है, उसे यह भूमि हस्तांतरित करने का अधिकार है।
2. प्रथम पक्ष प्रधानमंत्री ग्रामीण सड़क योजना के तहत होने वाले निर्माण कार्य में भागीदार हैं तथा गांव में प्रधानमंत्री सड़क योजना के लाभों से लाभान्वित होंगे।
3. यह कि प्रथम पक्ष द्वारा प्रधानमंत्री ग्रामीण सड़क योजना के लिए उक्त भूमि ग्राम इधरपल्ली ग्राम पंचायत अरु के लोगो एवं वृहद समुदाय के हित में द्वितीय पक्ष को निःशुल्क एवं दान के रूप में दी गई है।
4. प्रथम पक्ष दान में दी गई जमीन के बाबद किसी तरह के मुआवजे के लिए दावा नहीं करेगा।
5. द्वितीय पक्ष दान में प्राप्त की गई जमीन को खंड 3 में दिए गए उद्देश्यों के अनुरूप उपयोग करने लिए सहमत है।
6. द्वितीय पक्ष प्रधानमंत्री ग्रामीण सड़क योजना के तहत निर्माण और विकास काम करते समय आसपास की जमीन पर होने वाले नुकसान को कम करने के लिए यथासंभव सावधानी रखेगा।
7. प्रथम पक्ष द्वारा द्वितीय पक्ष को यह आश्वासन दिया जाता है कि प्रधानमंत्री ग्राम सड़क योजना में निर्मित सड़क को प्रथम पक्ष द्वारा किसी भी प्रकार की क्षति नहीं पहुंचाई जाएगी और लोगों और वाहनों के आवागमन में किसी भी प्रकार की बाधा उत्पन्न नहीं की जाएगी।
8. दोनों पक्ष इस बात से सहमत हैं कि प्रधानमंत्री ग्रामीण सड़क योजना की सड़क का निर्माण सार्वजनिक जगह पर किया गया है।
9. इस हस्ताक्षित अनुबंध में दिए गए प्रावधान दिनांक 28/06/11 से प्रभावी होंगे।

साक्षियों कह उपस्थिति में यह अनुबंध पत्र दिनांक 28/06/11 को दोनों पक्षों द्वारा हस्ताक्षरित किया गया है।



क्र.	नाम	भू स्वामित्व का विवरण	प्रधानमंत्री ग्राम सड़क योजना के दी गई भूमि का विवरण
①	विश्वाम २२/१२/१८	अतिरिक्त दफ्तर	विश्वाम
②	हीरालाल २१/३/७७	अतिरिक्त हंडवली	हीरालाल २१/३/७७
③	रामकुमार १२/१२/१८	अतिरिक्त दफ्तर	रामकुमार १२/१२/१८

(अन्य नाम भी जोड़ सकते हैं जिन्होंने अपनी भूमि दान में दी हो) २. रामकुमार १२/१२/१८ ५०'

④ अनेक १०/४/८८ ५०'  
 ⑤ प्रथम पक्ष के हस्ताक्षर ३८ हंडवली ५०'  
 1. विश्वाम ५०'  
 2. हीरालाल २१/३/७७ ५०'  
 3. रामकुमार १२/१२/१८ ५०'

(प्रथम पक्ष के सभी लोगों द्वारा हस्ताक्षर किए जाएंगे)

२. रामकुमार

गवाह

1. हीरालाल २१/३/७७  
 2. विश्वाम

(हस्ताक्षर, नाम एवं पता)

गवाह

१. रामकुमार १२/१२/१८  
 2. विश्वाम

(हस्ताक्षर, नाम एवं पता)

नोट - द्वितीय पक्ष में गवाह के रूप में पंचायत प्रमुख और कनिष्ठ अभियंता को शामिल किया गया है। स्वयं सेवी संस्थओं तथा गांव के अन्य बुजुर्गों को भी इसमें शामिल किया जा सकता है।

साक्षियों कह उपस्थिति में यह अनुबंध पत्र दिनांक ..... को दोनों पक्षों द्वारा हस्ताक्षरित किया गया है।

क्र.	नाम	भू स्वामित्व का विवरण योजना के दी गई भूमि का विवरण	प्रधानमंत्री ग्राम सड़क
1	संत राम	अति कृमो	pmcsy
2	मेजर सिंह	— " —	pmcsy
3	बुजुर्ग सिंह	— " —	pmcsy
4	भानु सिंह	— " —	pmcsy

(अन्य नाम भी जोड़ सकते हैं जिन्होंने अपनी भूमि दान में दी हो)

प्रथम पक्ष के हस्ताक्षर

1. संत राम साहू  
2. मेजर सिंह  
3. बुजुर्ग सिंह  
4. भानु सिंह

(प्रथम पक्ष के सभी लोगों द्वारा हस्ताक्षर किए जाएंगे)

द्वितीय पक्ष के हस्ताक्षर

1. भानु सिंह  
2. भानु सिंह  
3. भानु सिंह  
4. भानु सिंह

गवाह

1. मुकुंद कुमार  
2. भानु सिंह

(हस्ताक्षर, नाम एवं पता)

गवाह

1. तीरीश राज साहू  
2. भानु सिंह

(हस्ताक्षर, नाम एवं पता)

नोट:- द्वितीय पक्ष में गवाह के रूप में पंचायत प्रमुख और कनिष्ठ अभियंता को शामिल किया गया है। स्वयं सेवी संस्थाओं तथा गांव के अन्य बुजुर्गों को भी इसमें शामिल किया जा सकता है।

भानु सिंह  
उपसंपन्न

गांव पंचायत, सिस्ती, ज. प. - जे.प.प.  
जि. - जांजगीर-बापपा (छ.ग.)

भानु सिंह  
8/3



## APPENDIX 11: MAHATMA GANDHI NATIONAL RURAL EMPLOYMENT GUARANTEE ACT (MGNREGA)

Evolving the design of the wage employment programmes to more effectively fight poverty, the Central Government formulated the National Rural Employment Guarantee Act (Mahatma Gandhi NREGA) in 2005. With its legal framework and rights-based approach, Mahatma Gandhi NREGA provides employment to those who demand it and is a paradigm shift from earlier programmes. Notified on September 7, 2005, Mahatma Gandhi NREGA aims at enhancing livelihood security by providing at least one hundred days of guaranteed wage employment in a financial year to every rural household whose adult members volunteer to do unskilled manual work. The Act covered 200 districts in its first phase, implemented on February 2, 2006, and was extended to 130 additional districts in 2007-2008. All the remaining rural areas have been notified with effect from April 1, 2008.

### ***Salient features of the Act***

- *Right Based Framework:* For adult members of a rural household willing to do unskilled manual work.
- *Time bound Guarantee:* 15 days for provision of employment, else unemployment allowance
- Upto 100 days in a financial year per household, depending on the actual demand.
- *Labour Intensive Work:* 60:40 wage and material ratio for permissible works; no contractors / machinery.
- *Decentralized Planning*
- *Gram Sabhas to recommend works*
- *At least 50% of works by Gram Panchayats for execution*
- *Principal Role of PRIs in planning, monitoring and implementation*
- *Work site facilities:* Creche, drinking water, first aid and shade provided at worksites
- *Women empowerment:* At least one-third of beneficiaries should be women
- *Transparency & Accountability:* Protective disclosure through Social Audits, Grievance Redressal Mechanism
- *Funding:* 90% borne by Central Government and 10% by State Government.

At GP level, Gram Panchayat prepares the labour budget for one year depending upon receipt of application for job. Distribution of work is in accordance with receipt of application from job seekers. Job is then offered on the basis of first come first serve. In case of delay in availing the job to the job seeker, he becomes entitled to receipt of unemployment allowance paid through the GP.

For monitoring progress and quality of NREGA works, there is a Vigilance and Monitoring Committee in each Gram Panchayat. VMC comprises of five members including SC/ST, women member and retired persons.

### ***Implementation***

The Gram Panchayat is the single most important implementation agency for executing works as the Act mandates earmarking a minimum of 50 per cent of the works in terms of costs to be

executed by the Gram Panchayat. This statutory minimum, upto hundred percent of the work may be allotted to the Gram Panchayat (GP) in the annual Shelf of Projects (SoP).

The other Implementing Agencies can be Intermediate and District Panchayats, line departments of the Government, Public Sector Undertakings of the Central and State Governments, cooperative Societies with the majority shareholding by the Central and State Governments, and reputed NGOs having a proven track record of performance. Self-Help Groups may also be considered as possible Implementing Agencies.

### ***Natural Resource Regeneration and impact on agricultural productivity***

- i) The works undertaken through Mahatma Gandhi NREGA give priority to activities related to water harvesting, groundwater recharge, drought-proofing, and flood protection. Its focus on eco-restoration and sustainable livelihoods will lead over time, to an increase in land productivity and aid the workers in moving from wage employment to sustainable employment. Almost 51% works relate to soil and water conservation. Mahatma Gandhi NREGA works by their very nature place stress on increasing land productivity, recharging ground water and increasing water availability.
- ii) Recent amendment of the Act to permit Mahatma Gandhi NREGA works on individual land of beneficiaries under the Scheduled Tribes and other Traditional Forest Dwellers (Recognition of Forest Rights) Act, 2006, in addition to the individual land of SC/ST/BPL/IJY/land reform beneficiaries and small and marginal farmers will augment the impact on agricultural productivity and household income.

### **Public Distribution System**

PDS means distribution of essential commodities to a large number of people through a network of Fair Price Shop (FPS) on a recurring basis. The commodities are

- Wheat
- Rice
- Sugar
- Kerosene

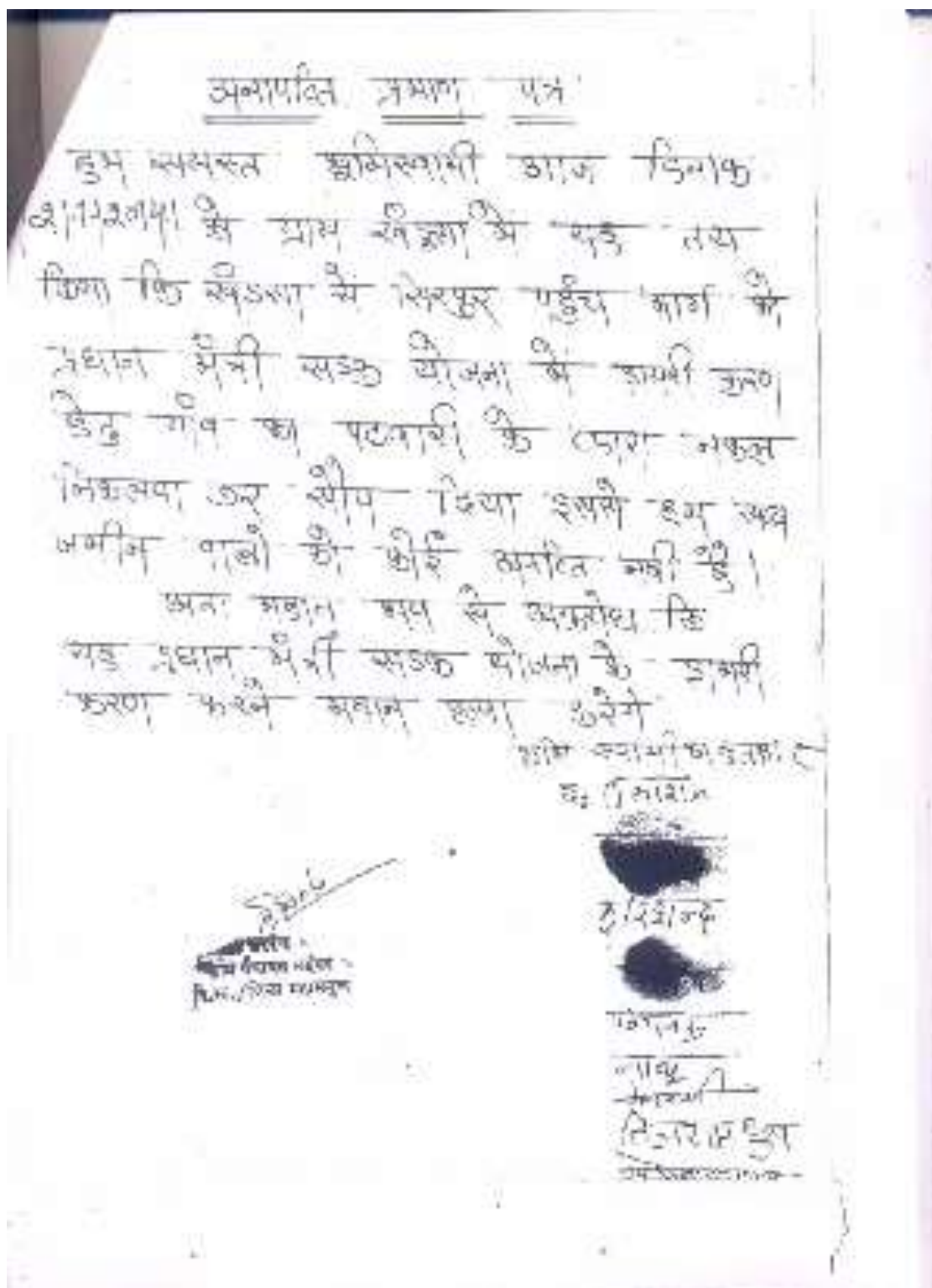
PDS evolved as a major instrument of the Government's economic policy for ensuring availability of foodgrains to the public at affordable prices as well as for enhancing the food security for the poor. It is an important constituent of the strategy for poverty eradication and is intended to serve as a safety net for the poor. PDS is operated under the joint responsibility of the Central and the State Governments. The Central Government has taken the responsibility for procurement, storage, transportation and bulk allocation of foodgrains, etc. The responsibility for distributing the same to the consumers through the network of Fair Price Shops (FPSs) rests with the State Governments. The operational responsibilities including allocation within the State, identification of families below poverty line, issue of ration cards, supervision and monitoring the functioning of FPSs rest with the State Governments.

**ANNAPURNA SCHEME**



The Ministry of Rural Development launched the scheme in 2000-2001. Indigent senior citizens or 65 years of age or above who though eligible for old age pension under the National Old Age Pension Scheme (NOAPS) but are not getting the pension, are covered and 10 kgs. of foodgrains per person per month are supplied free of cost under the scheme.

From 2002-2003 it has been transferred to State Plan along with the National Social Assistance Programme comprising the National Old Age Pension Scheme and the National Family Benefit Scheme. The funds for the transferred scheme are being released by the Ministry of Finance as Additional Central Assistance (ACA) to the State Plan and the States have the requisite flexibility in the choice of beneficiaries and implementation of the Scheme. The implementation of the Scheme at the ground rests with the States/UTs.

# APPENDIX 12: UNDERTAKING BY PANCHAYATS TO LINK VAPS IN RURAL DEVELOPMENT SCHEMES






<div style="display: flex; justify-content: space-between; align-items: center;"> <div style="text-align: center;">  <b>कार्यालय ग्राम पंचायत भैंसागुड़ा</b>  </div> <div style="text-align: center;"> <b>जनपद पंचायत गजपुर, जिला - दुर्ग (छत्तीसगढ़)</b>              पोस्ट-148-00000              तहसील              तहसील गजपुर, पो. गजपुर           </div> <div style="text-align: center;"> <b>ग्राम पंचायत भैंसागुड़ा</b>              तहसील              तहसील गजपुर, पो. गजपुर              पो. नं. 148000000           </div> </div>		
क्रमांक	प्रकार	दिनांक: 11/02/2017
1	विज्ञापन	विज्ञापन
2	सूचना	सूचना
3	सूचना	सूचना
4	सूचना	सूचना
5	सूचना	सूचना
6	सूचना	सूचना
7	सूचना	सूचना
8	सूचना	सूचना
9	सूचना	सूचना
10	सूचना	सूचना
11	सूचना	सूचना
12	सूचना	सूचना
13	सूचना	सूचना
14	सूचना	सूचना
15	सूचना	सूचना
16	सूचना	सूचना
17	सूचना	सूचना
18	सूचना	सूचना
19	सूचना	सूचना
20	सूचना	सूचना
21	सूचना	सूचना
22	सूचना	सूचना
23	सूचना	सूचना
24	सूचना	सूचना
25	सूचना	सूचना
26	सूचना	सूचना
27	सूचना	सूचना
28	सूचना	सूचना
29	सूचना	सूचना
30	सूचना	सूचना
31	सूचना	सूचना
32	सूचना	सूचना
33	सूचना	सूचना
34	सूचना	सूचना
35	सूचना	सूचना
36	सूचना	सूचना
37	सूचना	सूचना
38	सूचना	सूचना
39	सूचना	सूचना
40	सूचना	सूचना
41	सूचना	सूचना
42	सूचना	सूचना
43	सूचना	सूचना
44	सूचना	सूचना
45	सूचना	सूचना
46	सूचना	सूचना
47	सूचना	सूचना
48	सूचना	सूचना
49	सूचना	सूचना
50	सूचना	सूचना
51	सूचना	सूचना
52	सूचना	सूचना
53	सूचना	सूचना
54	सूचना	सूचना
55	सूचना	सूचना
56	सूचना	सूचना
57	सूचना	सूचना
58	सूचना	सूचना
59	सूचना	सूचना
60	सूचना	सूचना
61	सूचना	सूचना
62	सूचना	सूचना
63	सूचना	सूचना
64	सूचना	सूचना
65	सूचना	सूचना
66	सूचना	सूचना
67	सूचना	सूचना
68	सूचना	सूचना
69	सूचना	सूचना
70	सूचना	सूचना
71	सूचना	सूचना
72	सूचना	सूचना
73	सूचना	सूचना
74	सूचना	सूचना
75	सूचना	सूचना
76	सूचना	सूचना
77	सूचना	सूचना
78	सूचना	सूचना
79	सूचना	सूचना
80	सूचना	सूचना
81	सूचना	सूचना
82	सूचना	सूचना
83	सूचना	सूचना
84	सूचना	सूचना
85	सूचना	सूचना
86	सूचना	सूचना
87	सूचना	सूचना
88	सूचना	सूचना
89	सूचना	सूचना
90	सूचना	सूचना
91	सूचना	सूचना
92	सूचना	सूचना
93	सूचना	सूचना
94	सूचना	सूचना
95	सूचना	सूचना
96	सूचना	सूचना
97	सूचना	सूचना
98	सूचना	सूचना
99	सूचना	सूचना
100	सूचना	सूचना


## मेमोरेण्डम ऑफ अंडरस्टैंडिंग (साझा समझ/अनुबंध पत्र)

“संबंधित ग्राम पंचायत द्वारा प्रदत्त”

आज दिनांक 26/07/11 को ग्राम पंचायत सारिसमार के सरपंच एवं सचिव की अध्यक्षता में संपन्न पंचायत समिति एवं ग्राम वासियों की बैठक में प्रधानमंत्री ग्राम सड़क योजना के अंतर्गत म.प्र. ग्रामीण सड़क विकास प्राधिकरण तथा जिला स्थित परियोजना क्रियान्वयन इकाई द्वारा प्रस्तावित 10.11 कि.मी. लंबी सड़क निर्माण कार्य का अनुमोदन किया गया। यह सड़क ग्राम 10.102 से प्रारंभ होकर ग्राम/जनपद/जिला पंडरी-मार्ग तक प्रस्तावित है।

पंचायत समिति ने यह भी निर्णय लिया है कि सड़क निर्माण के दौरान एशियाई विकास बैंक द्वारा निर्धारित सड़को व मानकों अक्षरशः अनुपालन सुनिश्चित किया जाएगा, तथा लाभान्वित ग्रामीणों की सहायता से बसाहट वाले इलाकों/क्षेत्रों में वृक्षारोपण की समुचित व्यवस्था करने का प्रयास किया जाएगा।

  
साचिव  
ग्राम पंचायत सारिसमार  
सचिव कम मंत्री वृक्षारोपण  
जिला-कोरवा (म.प्र.)  
(पदमुद्रा सहित)

  
सरपंच  
ग्राम पंचायत-सारिसमार  
जन. पंचा.-पोंडी उपरोडा  
सं. जिला-कोरवा (म.प्र.)  
(पदमुद्रा सहित)

उपस्थित लोगों के नाम व हस्ताक्षर

1.

2.

3.



## APPENDIX 13: FORMATION OF GRIEVANCE REDRESS COMMITTEES IN GRAM PANCHAYAT

समस्या निवारण समिति

[illegible]

1. कणिक को स्प्रिंग द्वारा लटका दिया गया है।
2. कणिक को (ऊपर) धुन (ऊपर) धुन
3. कणिक को नीचे धुन धुन
4. कणिक को (ऊपर) धुन धुन
5. कणिक को (ऊपर) धुन धुन

1. **Signature**  
 2. **Date**  
 3. **Place**  
 4. **Signature**  
 5. **Date**  
 6. **Place**

प्राप्त की गई।

1. कक्षा में प्रत्येक छात्र को एक निश्चित स्थान दिया जायेगा। छात्रों को अपने स्थान पर बैठना होगा। छात्रों को अपने स्थान पर बैठने के बाद ही शिक्षक का ध्यान कक्षा में आयेगा।
2. कक्षा में प्रत्येक छात्र को एक निश्चित स्थान दिया जायेगा। छात्रों को अपने स्थान पर बैठना होगा। छात्रों को अपने स्थान पर बैठने के बाद ही शिक्षक का ध्यान कक्षा में आयेगा।
3. कक्षा में प्रत्येक छात्र को एक निश्चित स्थान दिया जायेगा। छात्रों को अपने स्थान पर बैठना होगा। छात्रों को अपने स्थान पर बैठने के बाद ही शिक्षक का ध्यान कक्षा में आयेगा।
4. कक्षा में प्रत्येक छात्र को एक निश्चित स्थान दिया जायेगा। छात्रों को अपने स्थान पर बैठना होगा। छात्रों को अपने स्थान पर बैठने के बाद ही शिक्षक का ध्यान कक्षा में आयेगा।

1994-1995

— 1998 —

1.  $\frac{1}{2}$  से बड़ा मान  $\frac{1}{2}$  से कम के सभी मानों के समुच्चय है।
2.  $\frac{1}{2}$  से बड़ा मान  $\frac{1}{2}$  से कम के सभी मानों के समुच्चय है।
3.  $\frac{1}{2}$  से बड़ा मान  $\frac{1}{2}$  से कम के सभी मानों के समुच्चय है।
4.  $\frac{1}{2}$  से बड़ा मान  $\frac{1}{2}$  से कम के सभी मानों के समुच्चय है।

**1997 / 1998**

1. **प्रश्न 1:** निम्नलिखित में से एक को चुनिए और इसका विवरण दीजिए।  
 2. **प्रश्न 2:** निम्नलिखित में से एक को चुनिए और इसका विवरण दीजिए।  
 3. **प्रश्न 3:** निम्नलिखित में से एक को चुनिए और इसका विवरण दीजिए।  
 4. **प्रश्न 4:** निम्नलिखित में से एक को चुनिए और इसका विवरण दीजिए।

100% Total of 100%

- [illegible]





## **APPENDIX 14 A: LAND TITLE UPDATE PROCESS**

### **Madhya Pradesh Government Orders Delegating Specific Powers to Gram Panchayat and Panchayat Secretary**

**Government of Madhya Pradesh  
Department of Revenue  
Secretariat, Bhopal**

**No. F-2-2/VII/Go. 8/2001**

**Dated: January 26, 2001**

To

1. All District Collectors, M.P.
2. All Presidents, District Panchayat, M.P.
3. All Presidents, Block Panchayat, M.P.
4. All Sarpanches, Village Panchayat, M.P.
5. All Secretaries, Gram Sabha (Village Assembly), M.P.

**Sub: Regarding placement of a set of all land records especially pertaining to five yearly Khasra, detailed format of revenue collection, revenue map, duplicates of records of religious places etc. with the Gram Sabha Office.**

1. The State Government has taken a decision to place a set of all land records especially pertaining to five yearly khasras, revenue map, authentication record B-1, detailed format of revenue collection, records of religious places etc. with the office of the Gram Sabha for public viewing of farmers within a month from the date of the receipt of this letter.
2. The concerned Collectors are, therefore, called upon to instruct Tehsildars in their respective jurisdiction to ensure the preparation of such a set of land records under their own supervision and place the same with the Gram Sabha Office within the scheduled period of one month. On receiving this duly certified and dated set of land records, the Gram Sabha will acknowledge the receipt under its seal and signature and the records of receipt will be kept with the Tehsil Office. It shall be the responsibility of the Secretary, Gram Sabha to ensure proper upkeep and maintenance of these records.
3. The set of the above-mentioned revenue records of land will be updated twice a year in the months of May and November respectively on the basis of new authorized entries and each such updating will be duly certified and dated under seal and signature.
4. The above-mentioned land records will be made available to land owners only for the purpose of public viewing. However, the Gram Sabha by duly passing a resolution under the provisions of M.P. Panchayati Raj Act, 1993 may decide to charge user-fee from the landholders if they use/view these records for any reference. The Gram Sabha on its own will have no authority to issue duplicates of such records; nor will it have power to issue certificates or authorization letters to landholders. The Tehsil Office shall continue to have the sole authority of issuing duplicates of all land records on the basis of original copies and in accordance with the procedures established under the Act.

Sd./

(N.S. Bhatnagar)  
Addl. Secretary  
Govt. of M.P., Revenue Department

**Page No. F-2-2/VII/S.8/2001**

**Bhopal, dated January 26, 2001**

**Cc:**

1. Director General. Publication Academy, M.P. Bhopal
2. Chairmen, Board of Revenue, M.P. Gwalior
3. Principal Secretary, Govt. of M.P., Department Panchayat and Rural Development
4. All Divisional Commissioners, M.P. for information

Sd./

(N.S. Bhatnagar)  
Addl. Secretary  
Govt. of M.P., Revenue Department

**APPENDIX 14 –B:**

**Government of Madhya Pradesh  
Department of Revenue  
Secretariat, Bhopal**

**No. F-2-2/2001/VII/Go-8**

**Dated: January 26, 2001**

To

1. All Presidents, District Panchayat, M.P.
2. All District Collectors, M.P.
3. All Presidents, Block Panchayat, M.P.
4. All Sarpanches, Village Panchayat, M.P.
5. All Secretaries, Gram Sabha (Village Assembly), M.P.

**Sub: Regarding distribution of land rights and loan books by Gram Sabha.**

1. Pursuant to the decision of the State Government regarding the distribution of land rights and loan books by the Gram Sabha, the concerned Collectors are directed to instruct Tehsildars in their respective districts to ensure that they prepare, update by incorporating new entries and certify with date all land rights and loan books and place them with the Gram Sabha for their distribution among landholders. The meeting of Gram Sabha is scheduled once every month and Gram Sabha will, therefore, use these monthly meetings to distribute land rights and loan books.
2. Land owners who wish to have new land rights and loan books may apply to Gram Sabha giving details of their case. The Gram Sabha will, in accordance with procedures established under the law, forward such applications to Tehsildars for necessary action.
3. Land owners who wish to have new entries, corrections etc. in their land rights books may also apply, after providing details and with old books attached with application forms, to Gram Sabha. The Gram Sabha will, in accordance with procedures established under the law, forward such applications to Tehsildars for necessary action.
4. On receipt of applications under Para-2, Tehsildars will ensure the preparation of new land rights and loan books and in the case of applications received under Para-3, they will ensure that new entries/corrections are made appropriately. Thereafter, Tehsildars will send these land rights and loan books to Gram Sabha for proper distribution among the farmers.
5. This order will be applicable with immediate effect.
6. Subsequent to the issuance of this Order, the notice No. F 7-15/VII/Coordination/94 dated 27.10.94 issued by this Department stands cancelled w.e.f. the date of the publication of this Order.

Sd.

(N.S. Bhatnagar)  
Addl. Secretary  
Govt. of M.P., Revenue Department

**Cc:**

1. Principal Secretary, Govt. of M.P., Department of Panchayat and Rural Development
2. Development Commissioner, M.P. Bhopal
3. Commissioner of Land Records, M.P., Motimahal, Gwalior
4. All Divisional Commissioners, M.P.
5. Director of Panchayat and Social Justice, M.P. Bhopal
6. Director of Public Relations, M.P., Bhopal for information

Sd.

(N.S. Bhatnagar)  
Addl. Secretary  
Govt. of M.P., Revenue Department

## APPENDIX 15: FIELD VISIT PHOTOGRAPHS







