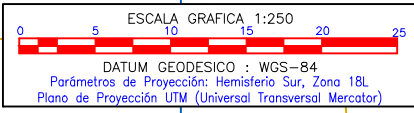
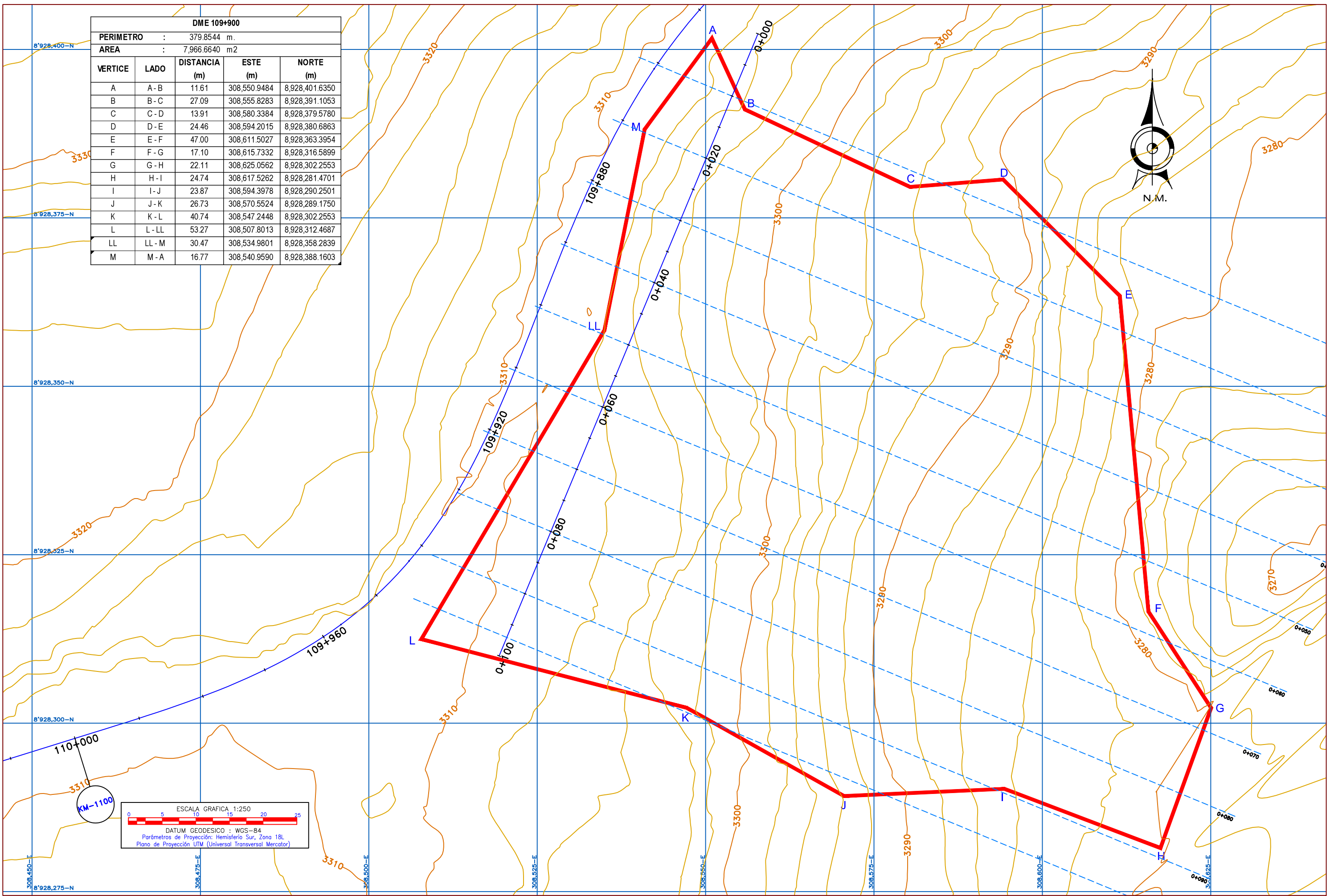
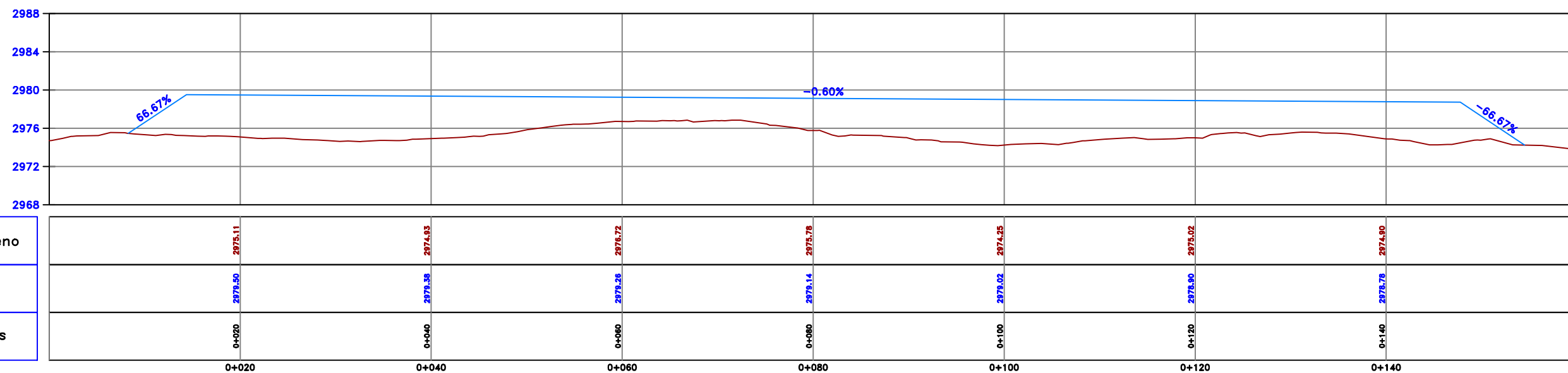
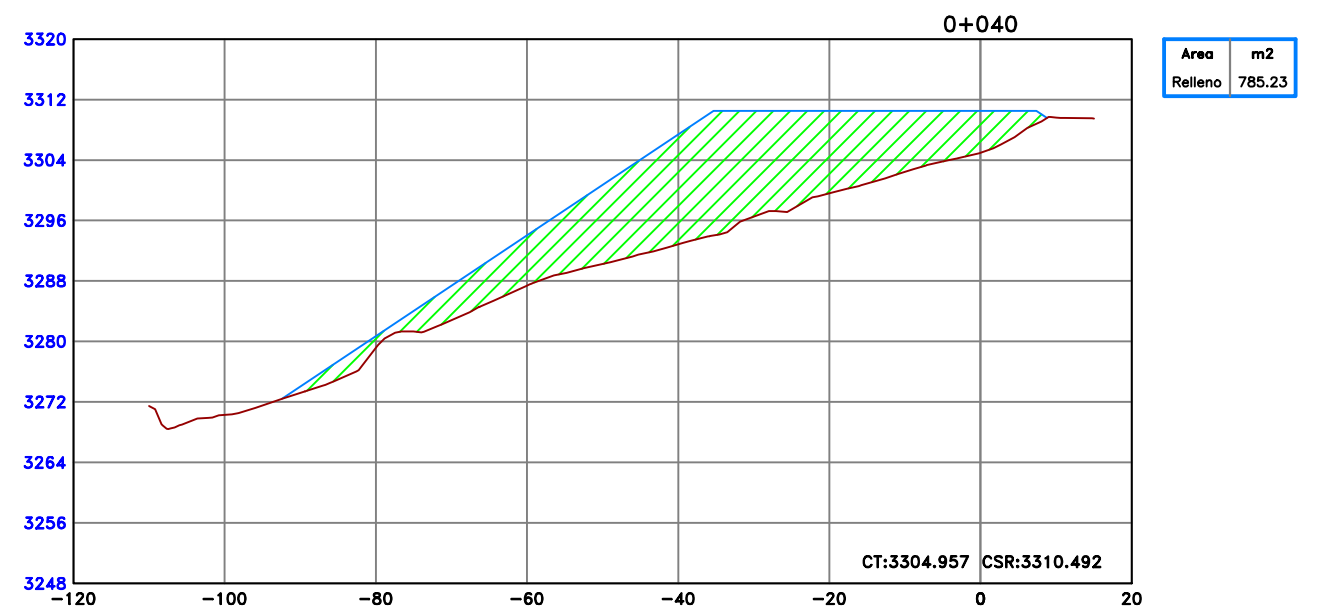
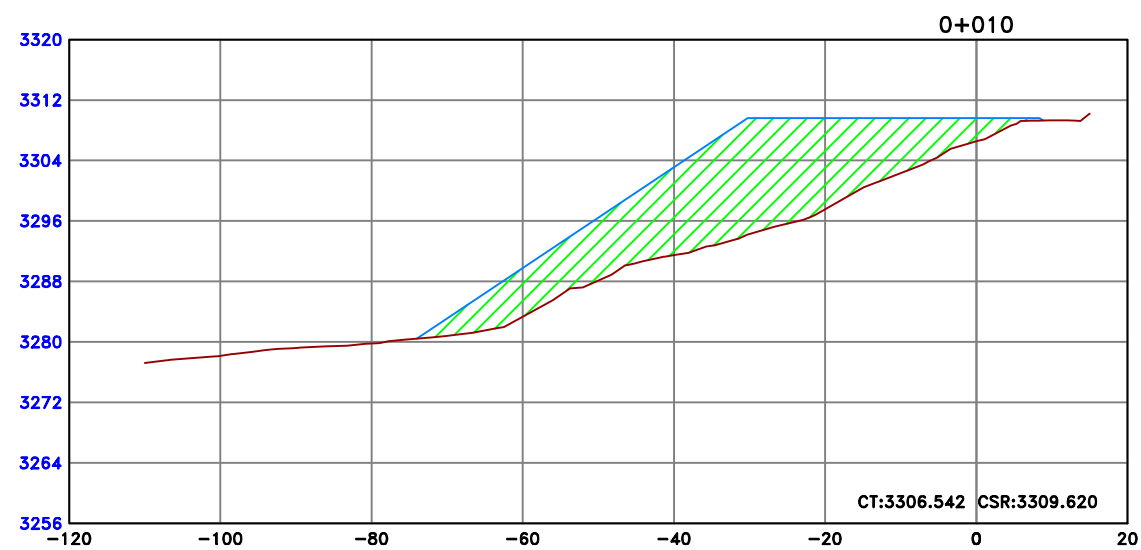
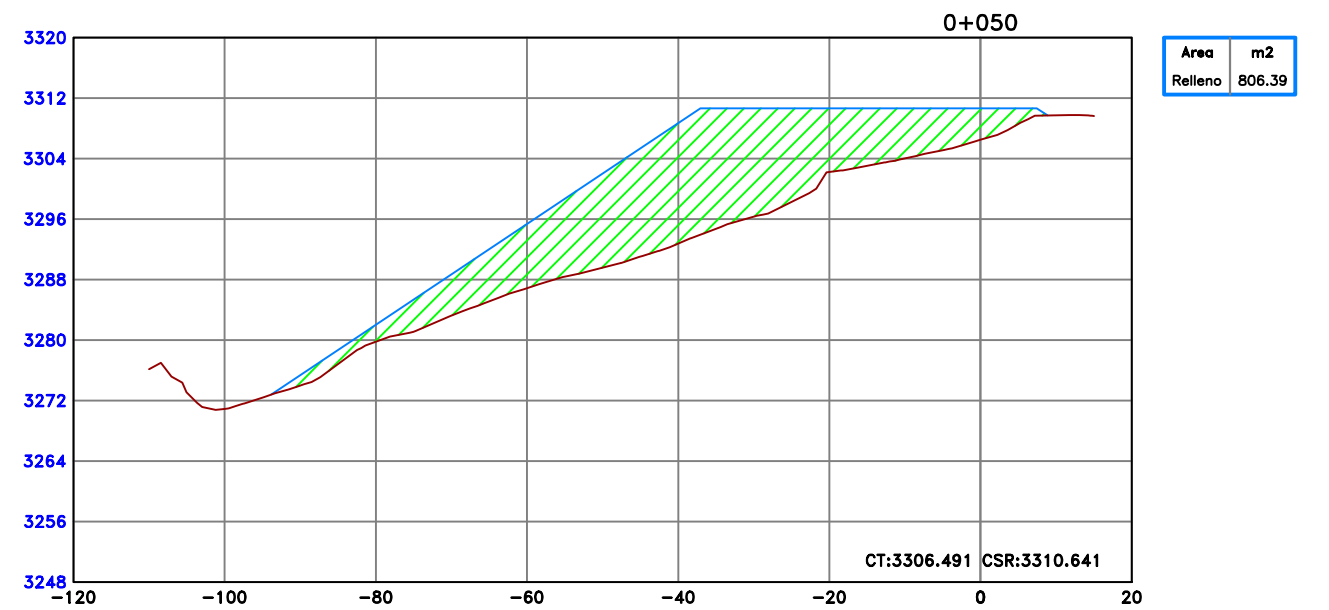
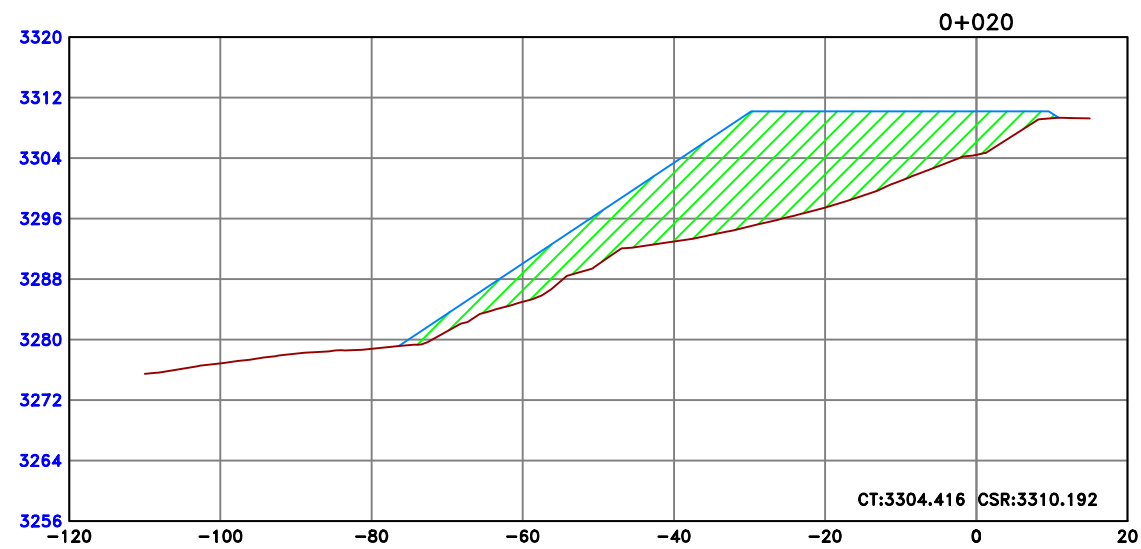
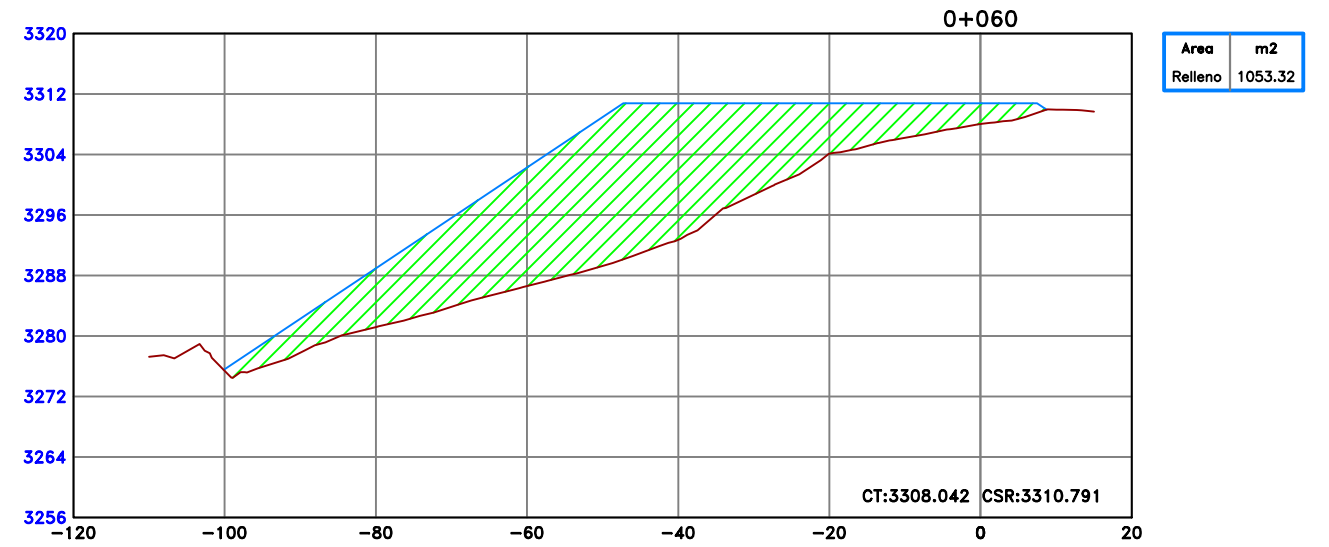
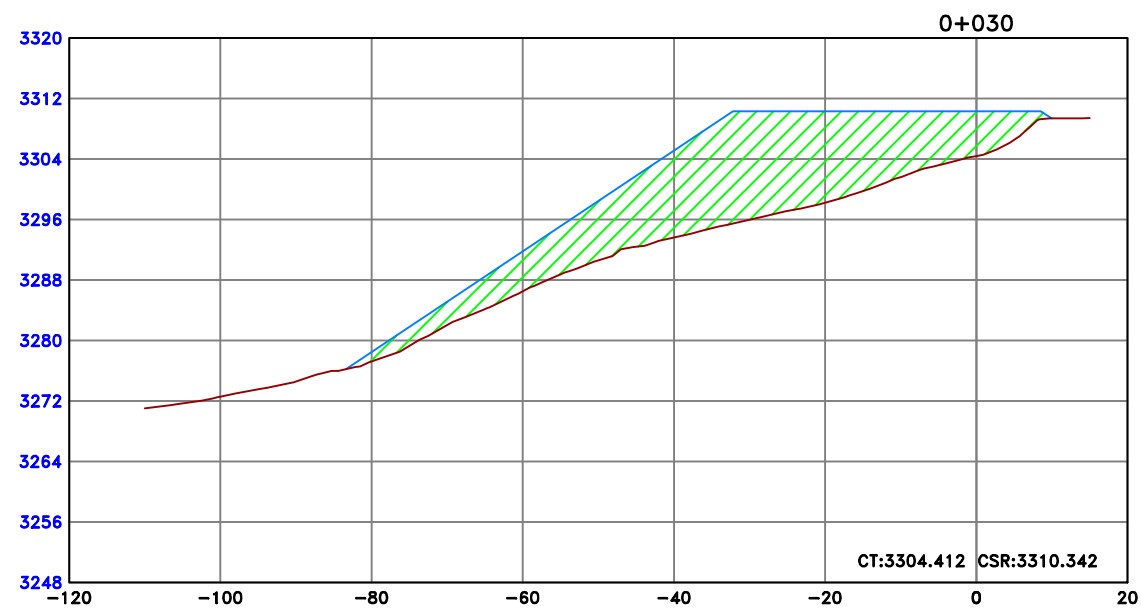


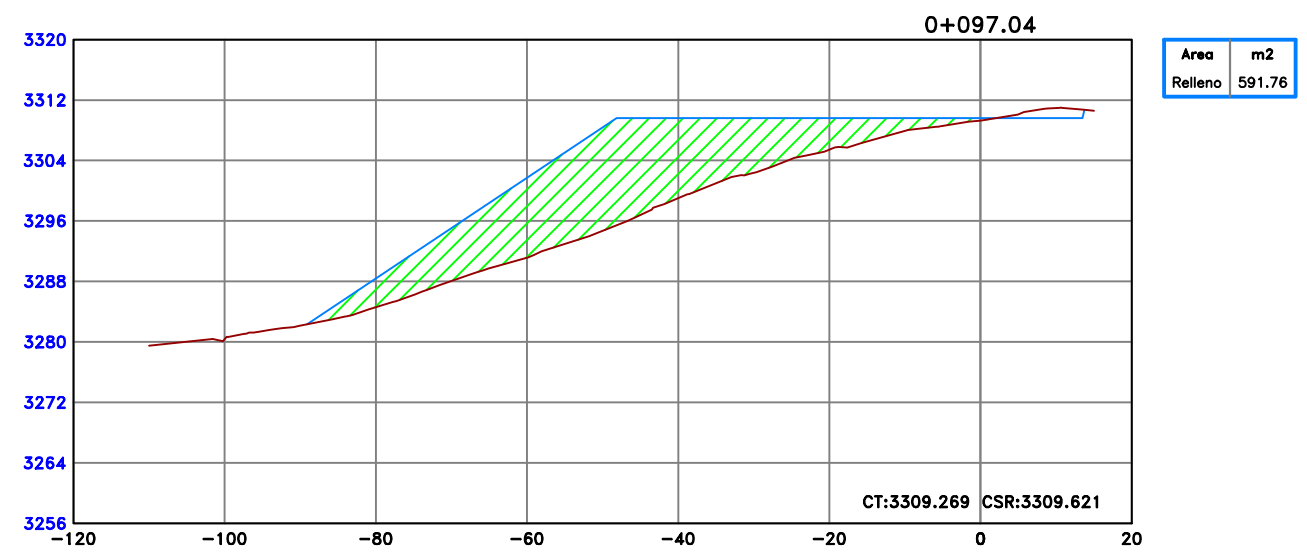
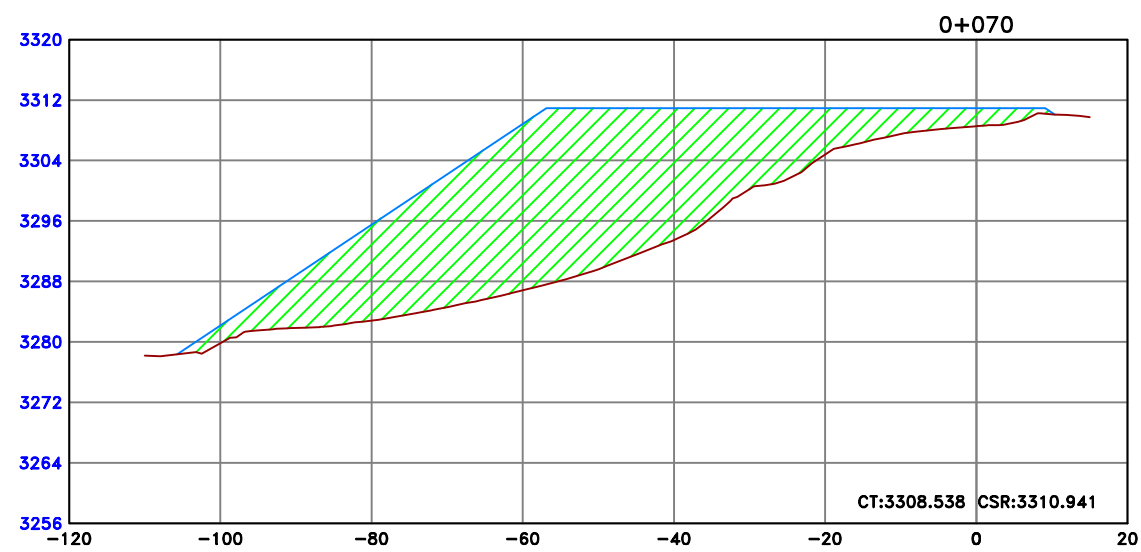
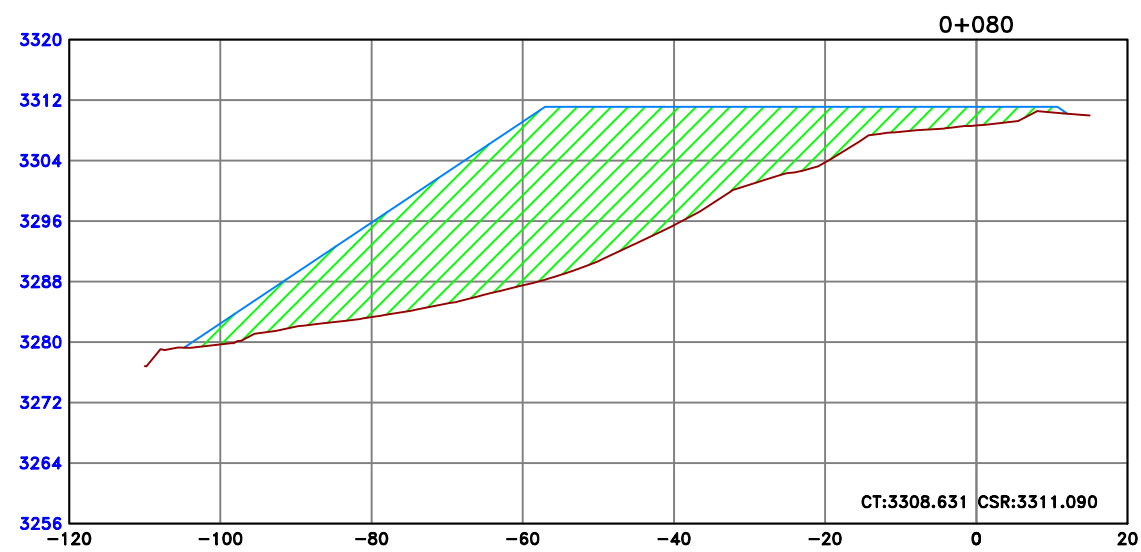
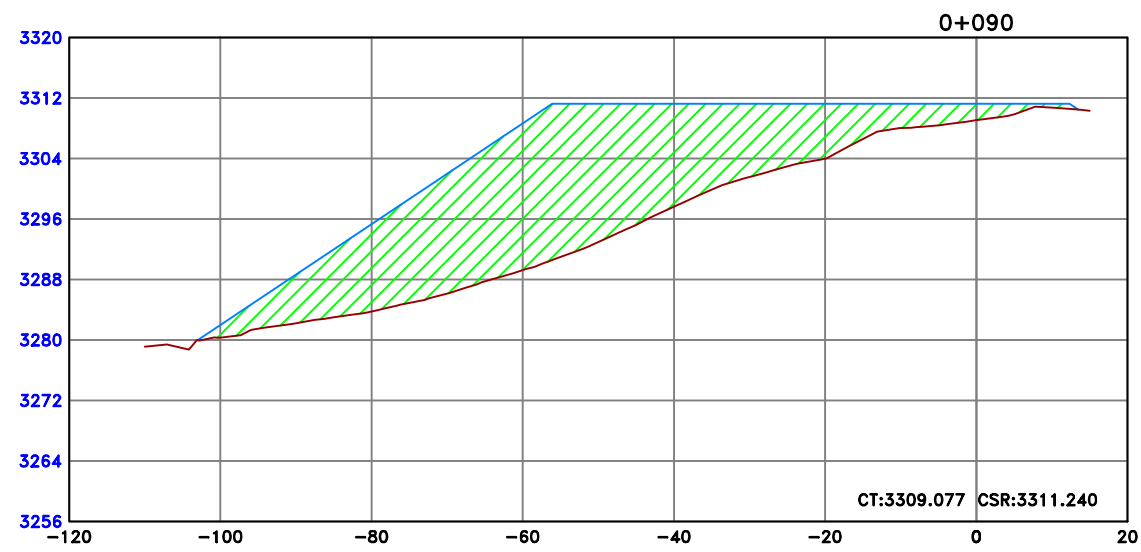
DME 109+900				
PERIMETRO		:	379.8544 m.	
AREA		:	7,966.6640 m ²	
VERTICE	LADO	DISTANCIA (m)	ESTE (m)	NORTE (m)
A	A - B	11.61	308,550.9484	8,928,401.6350
B	B - C	27.09	308,555.8283	8,928,391.1053
C	C - D	13.91	308,580.3384	8,928,379.5780
D	D - E	24.46	308,594.2015	8,928,380.6863
E	E - F	47.00	308,611.5027	8,928,363.3954
F	F - G	17.10	308,615.7332	8,928,316.5899
G	G - H	22.11	308,625.0562	8,928,302.2553
H	H - I	24.74	308,617.5262	8,928,281.4701
I	I - J	23.87	308,594.3978	8,928,290.2501
J	J - K	26.73	308,570.5524	8,928,289.1750
K	K - L	40.74	308,547.2448	8,928,302.2553
L	L - LL	53.27	308,507.8013	8,928,312.4687
LL	LL - M	30.47	308,534.9801	8,928,358.2839
M	M - A	16.77	308,540.9590	8,928,388.1603



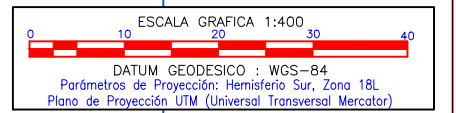
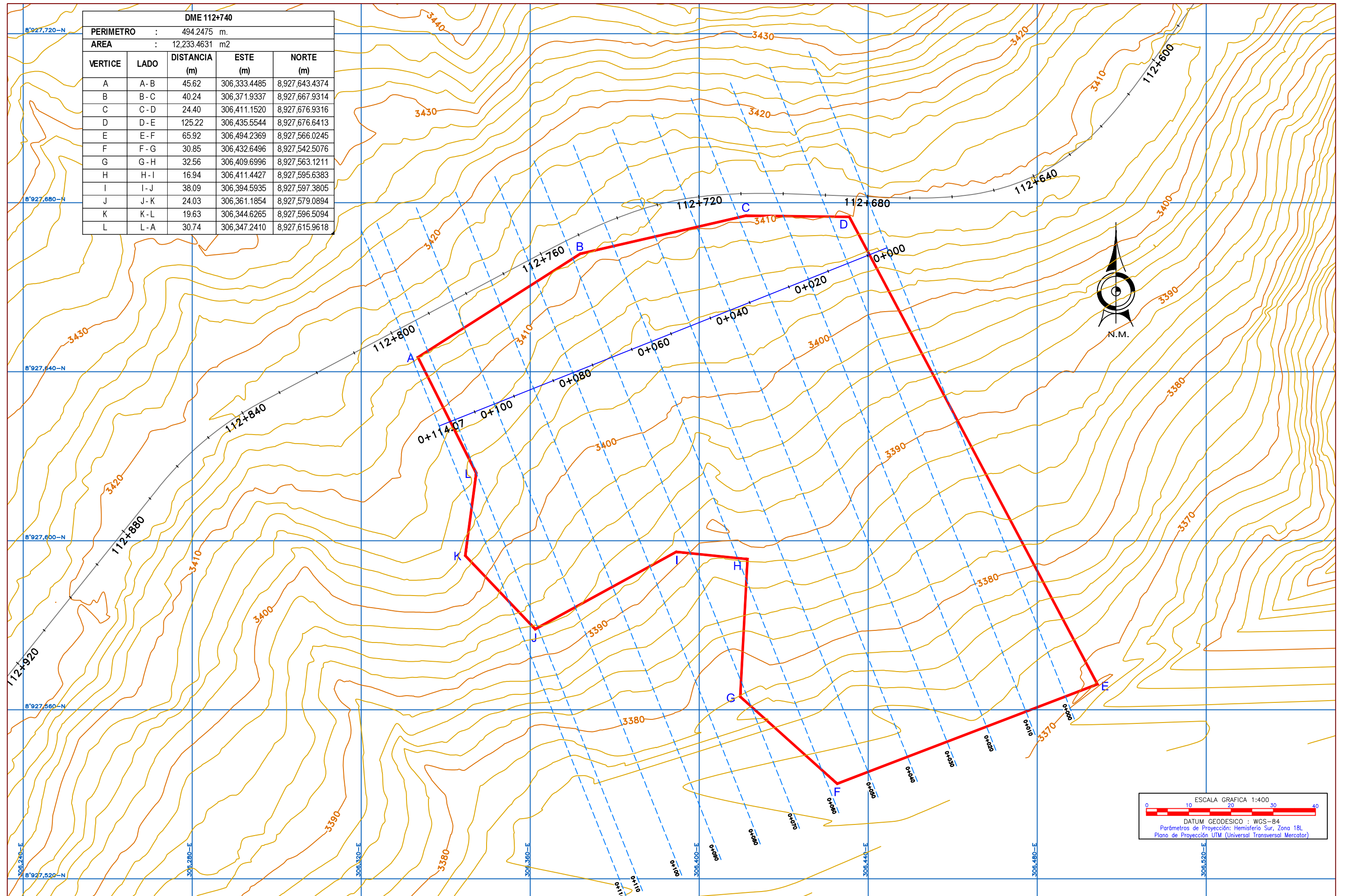


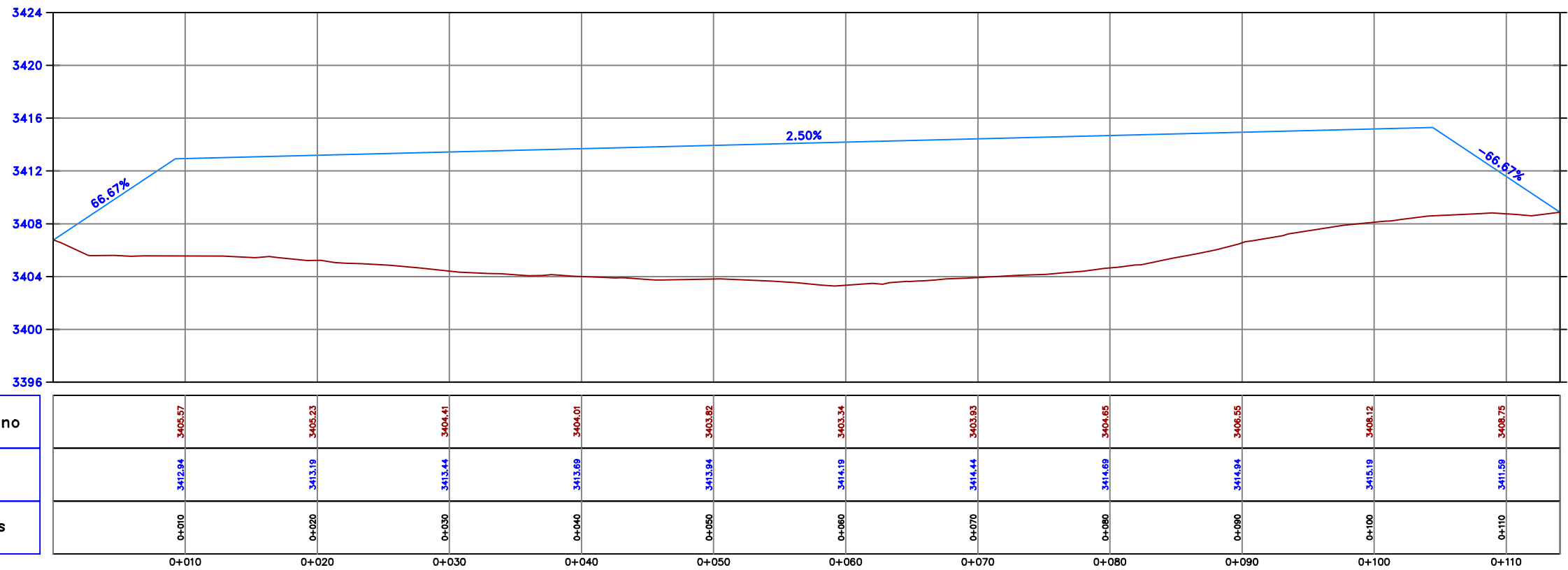
N°	FECHA	DESCRIPCION



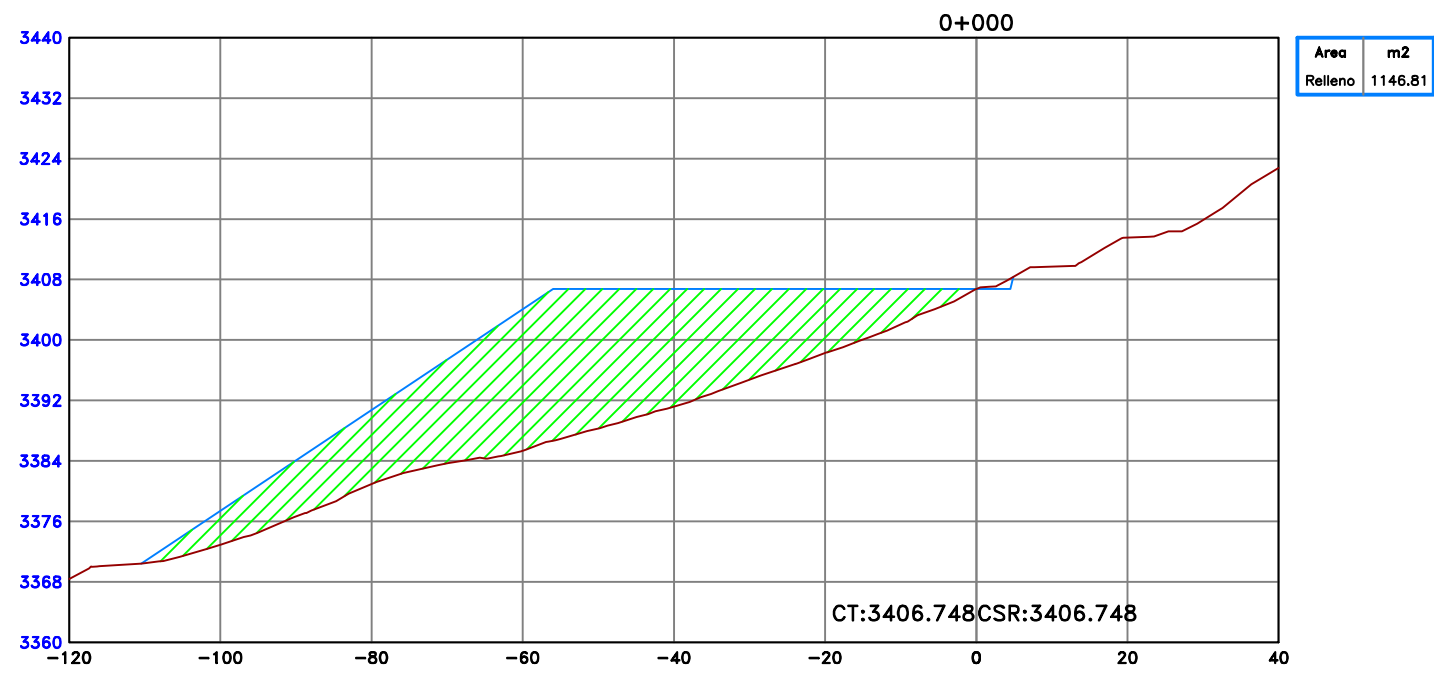
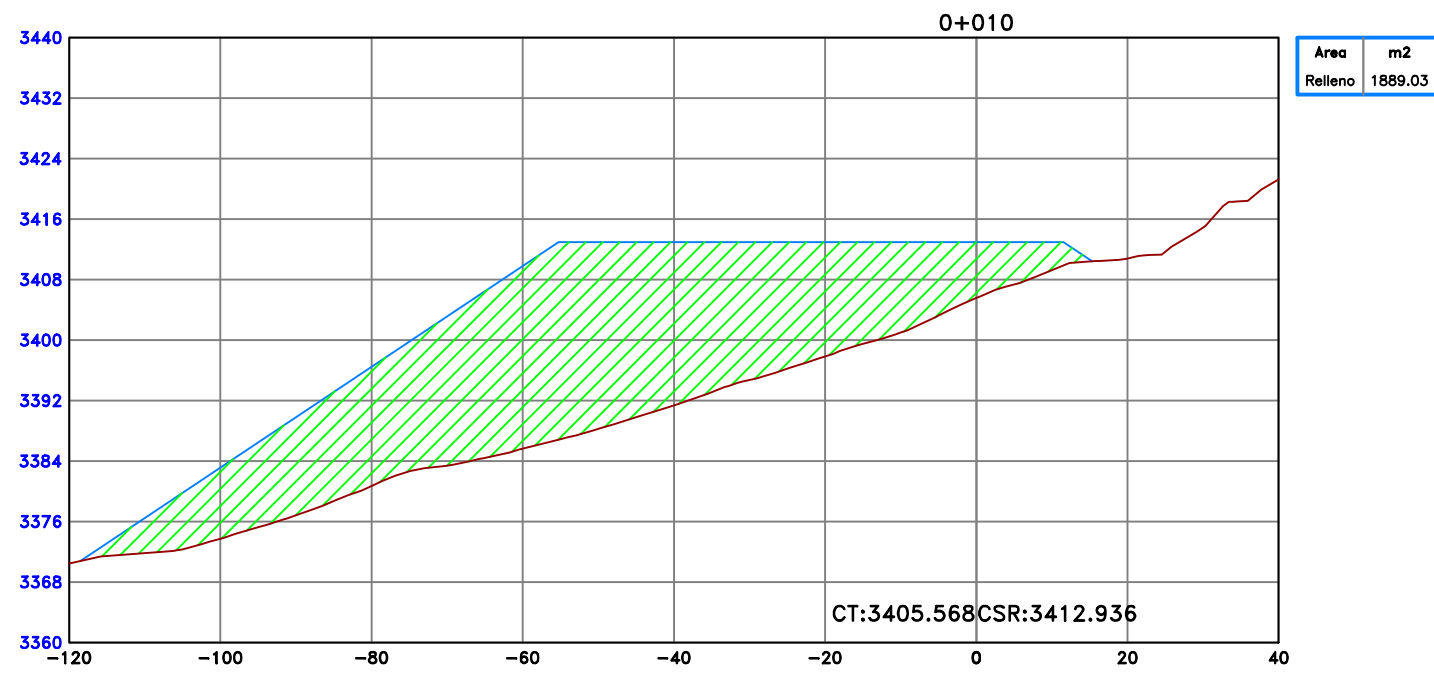
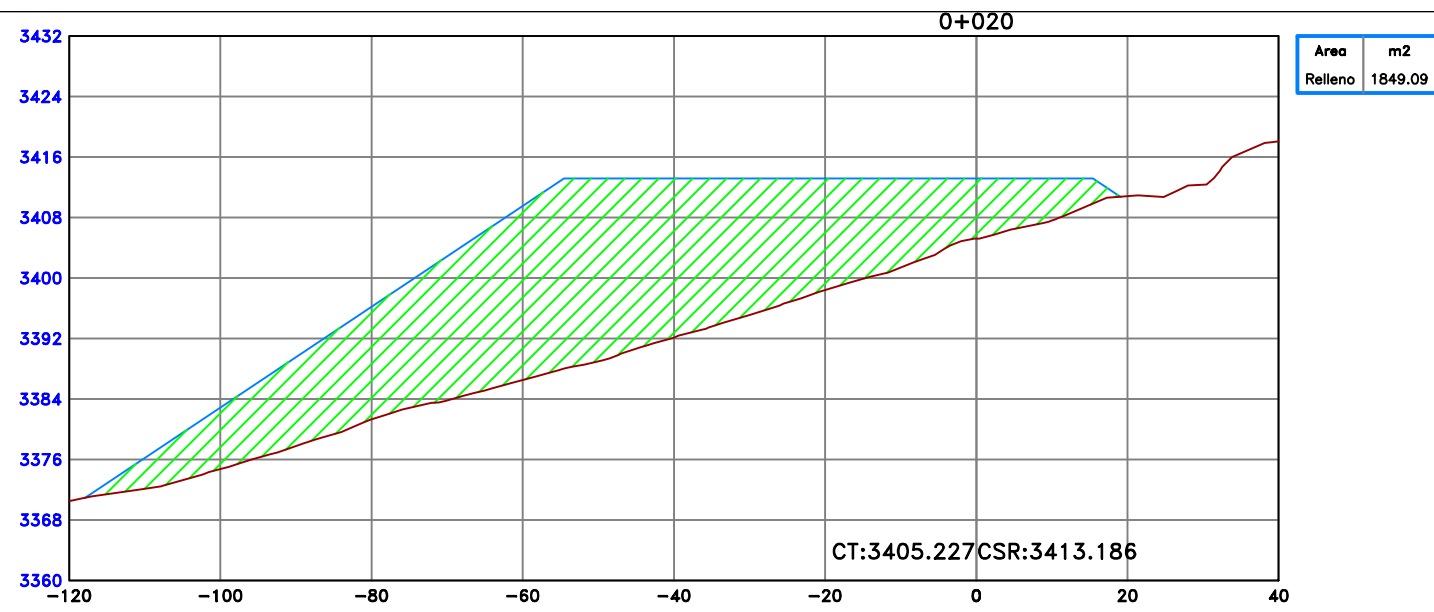


DME 112+740				
PERIMETRO		: 494.2475 m.		
AREA		: 12,233.4631 m ²		
VERTICE	LADO	DISTANCIA (m)	ESTE (m)	NORTE (m)
A	A - B	45.62	306,333.4485	8,927,643.4374
B	B - C	40.24	306,371.9337	8,927,667.9314
C	C - D	24.40	306,411.1520	8,927,676.9316
D	D - E	125.22	306,435.5544	8,927,676.6413
E	E - F	65.92	306,494.2369	8,927,566.0245
F	F - G	30.85	306,432.6496	8,927,542.5076
G	G - H	32.56	306,409.6996	8,927,563.1211
H	H - I	16.94	306,411.4427	8,927,595.6383
I	I - J	38.09	306,394.5935	8,927,597.3805
J	J - K	24.03	306,361.1854	8,927,579.0894
K	K - L	19.63	306,344.6265	8,927,596.5094
L	L - A	30.74	306,347.2410	8,927,615.9618

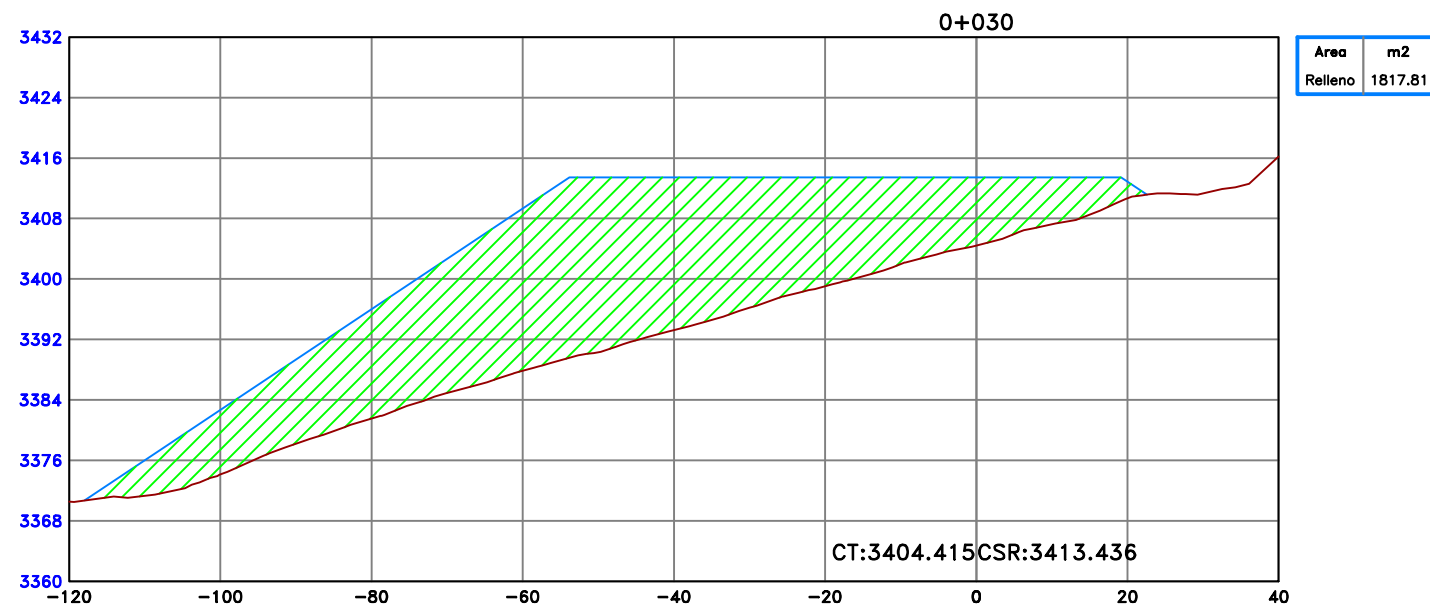
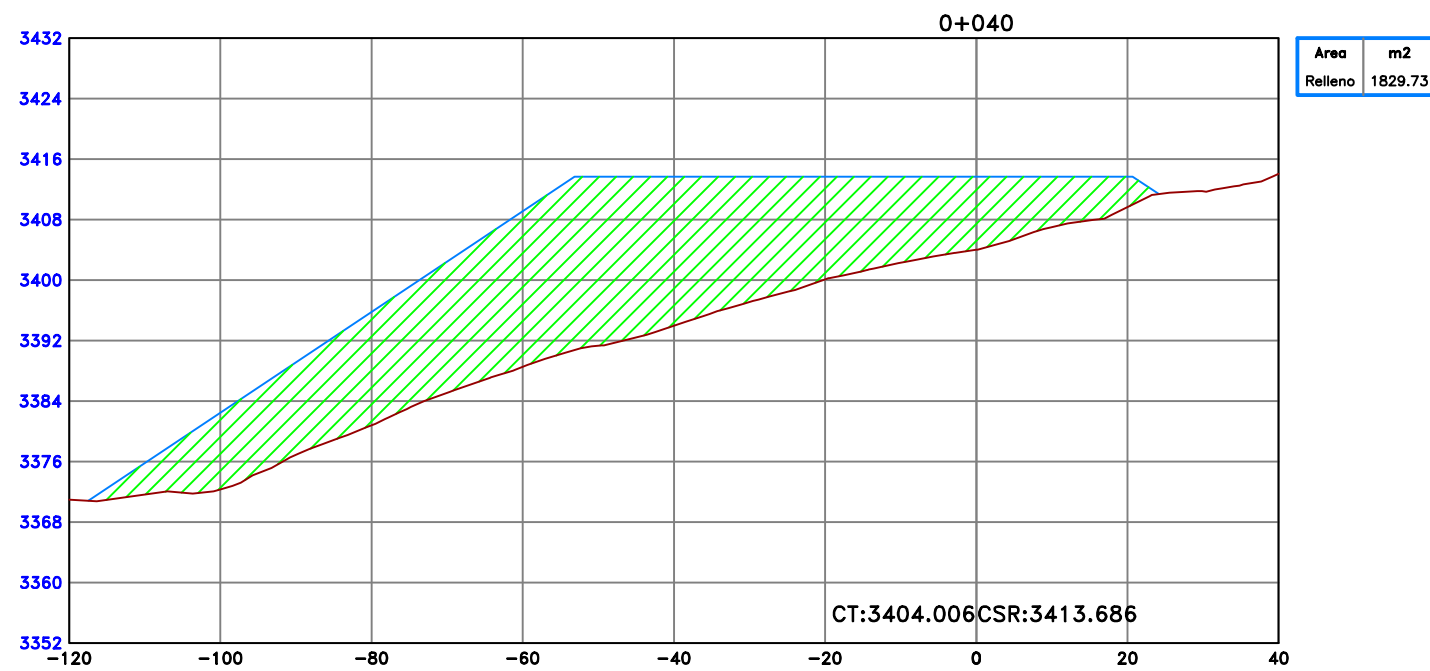
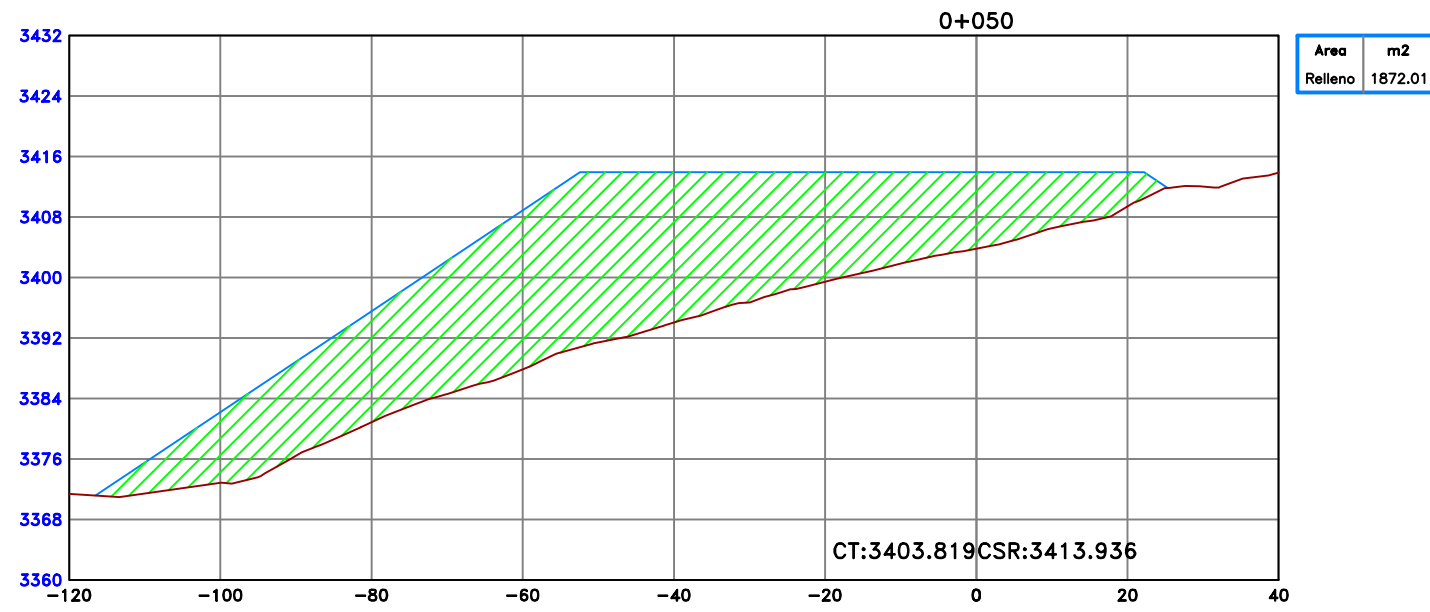




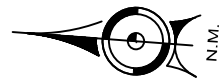
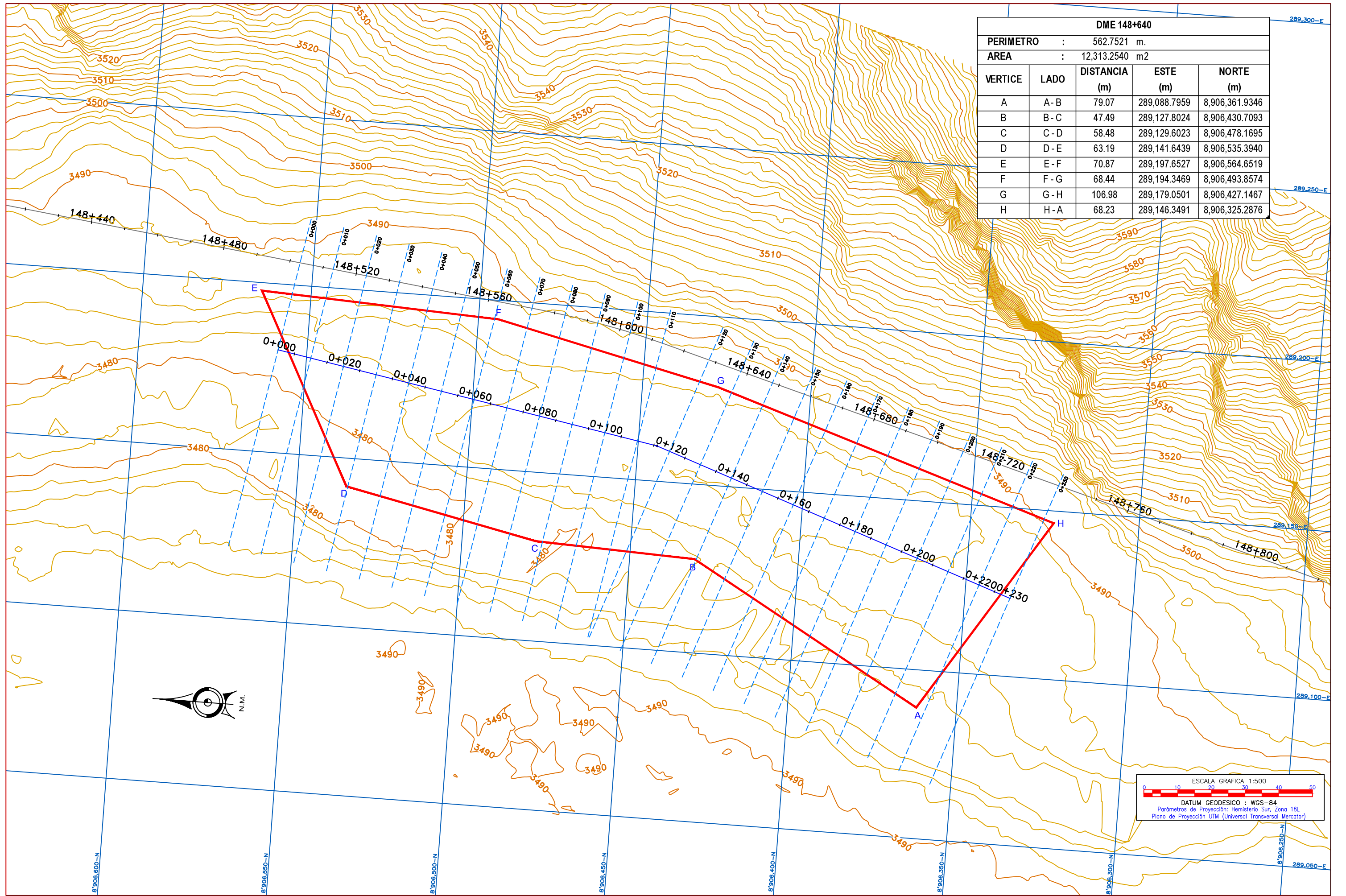
Cota Terreno
Cota Rasante
Progresivas



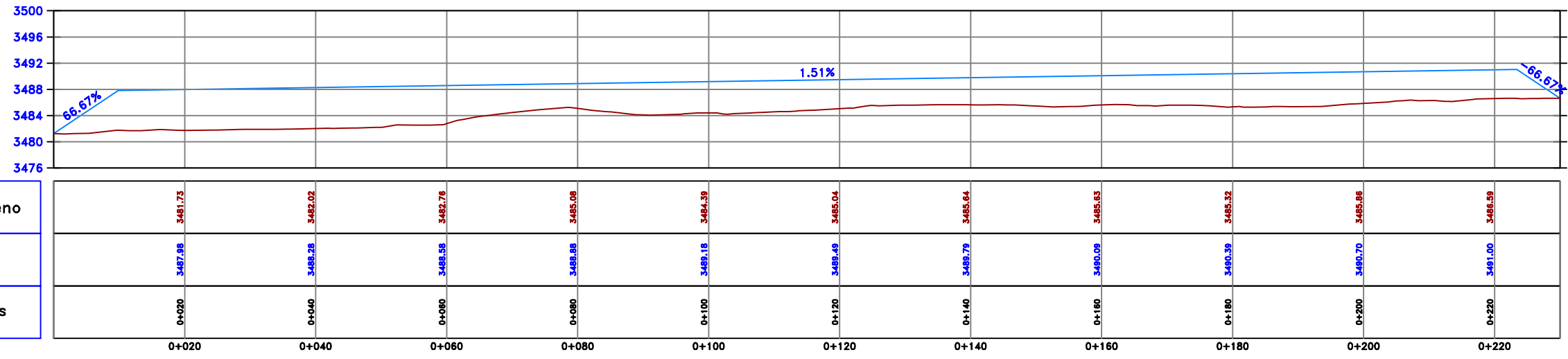
REVISIONES		
N°	FECHA	DESCRIPCION



REVISIONES		
N°	FECHA	DESCRIPCION

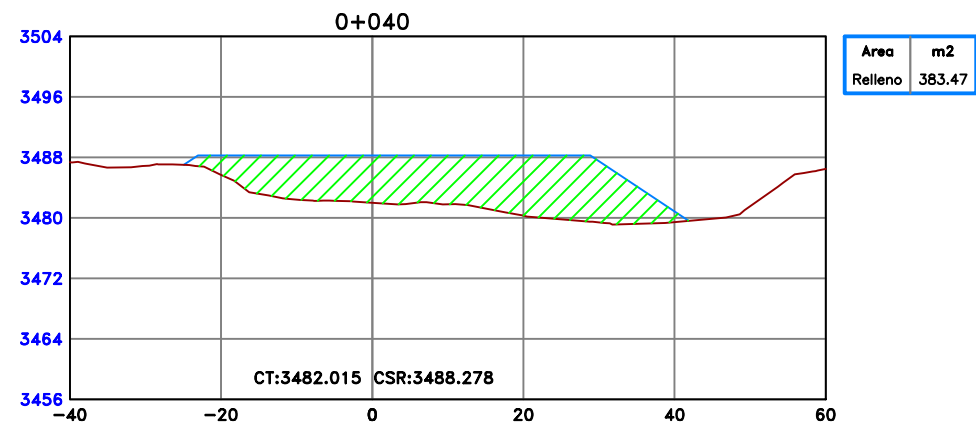
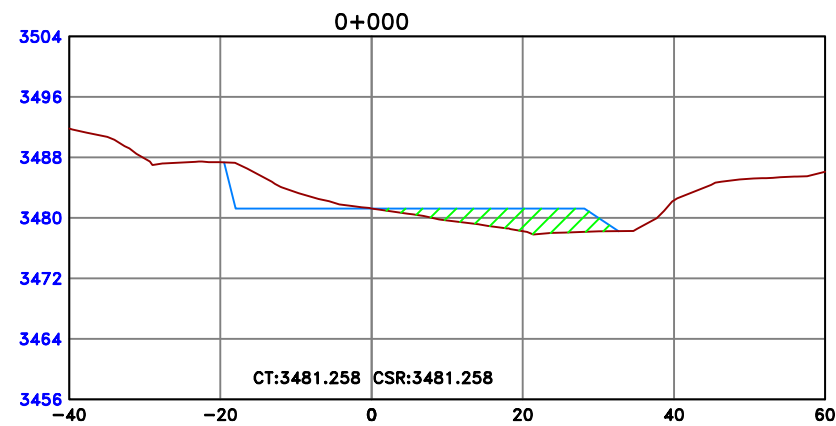
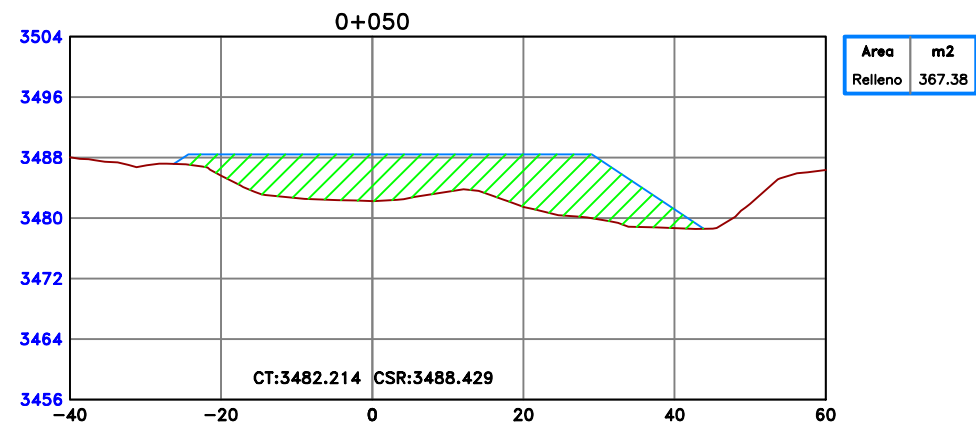
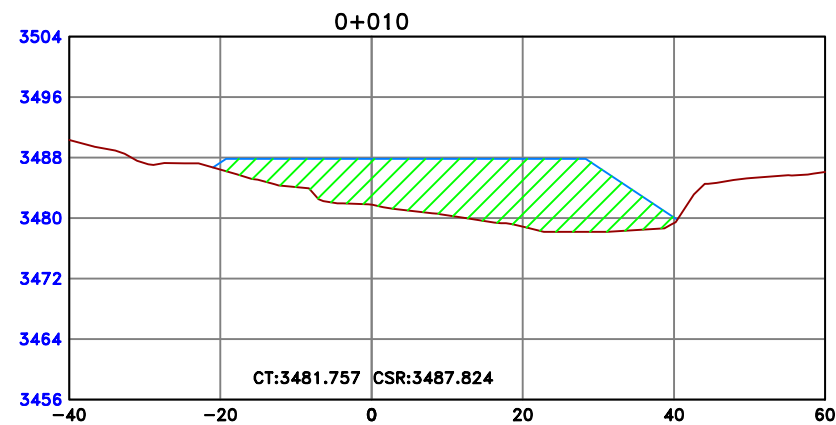
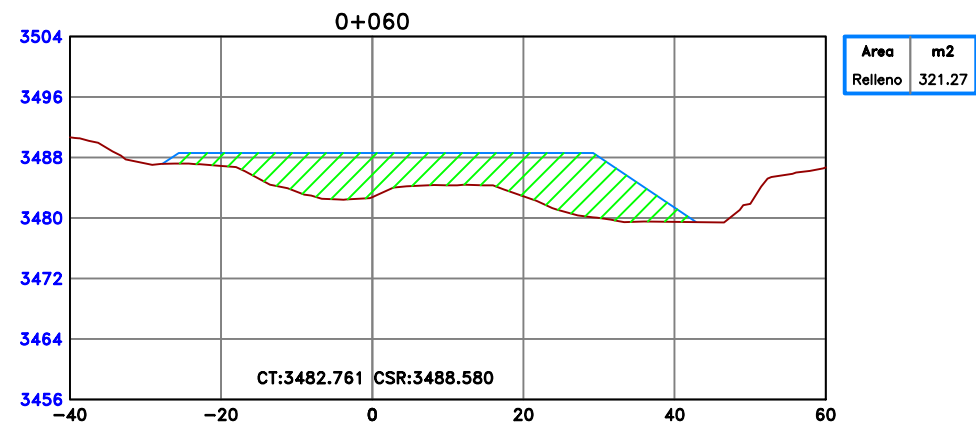
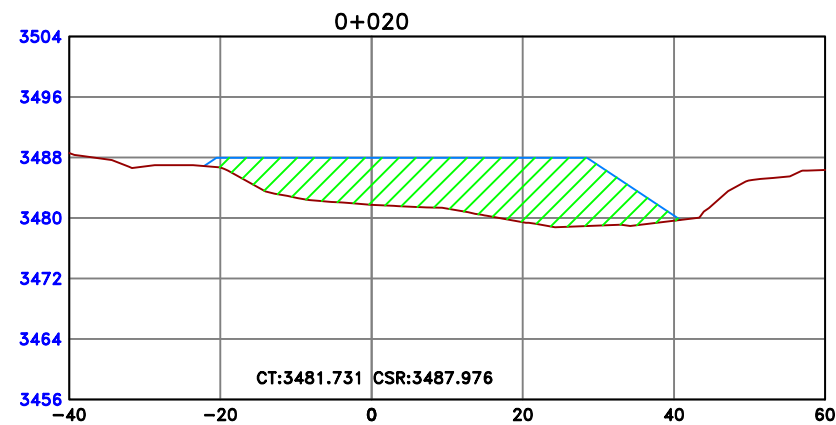
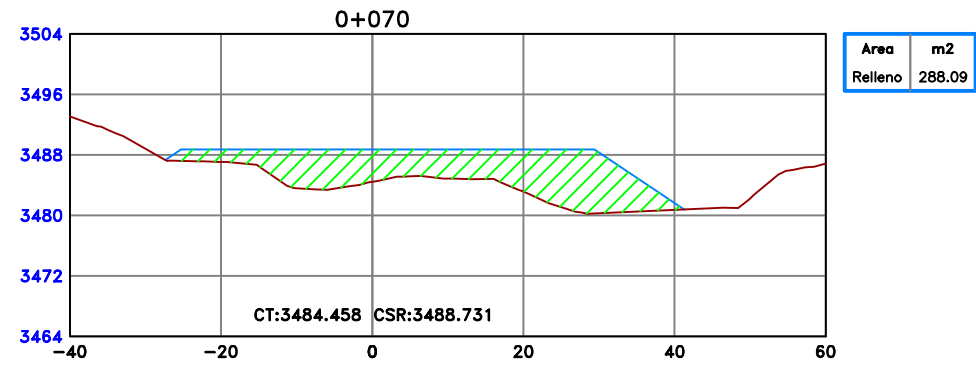
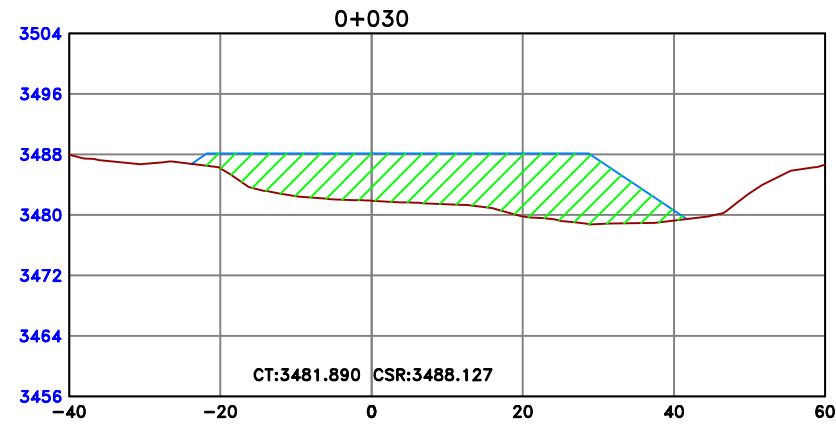


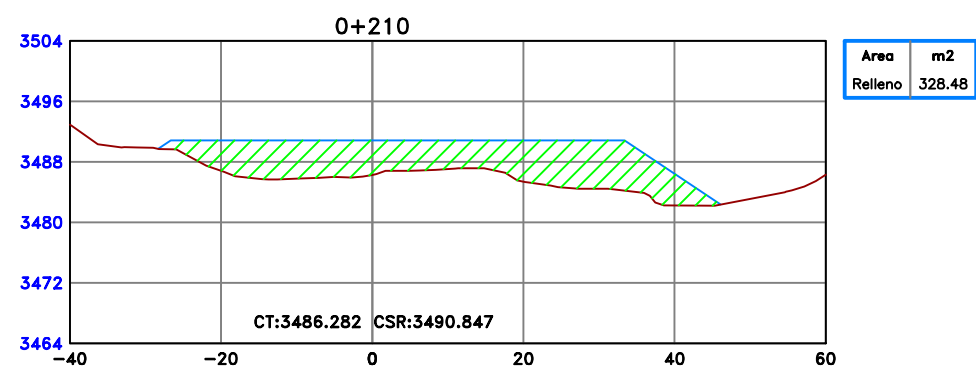
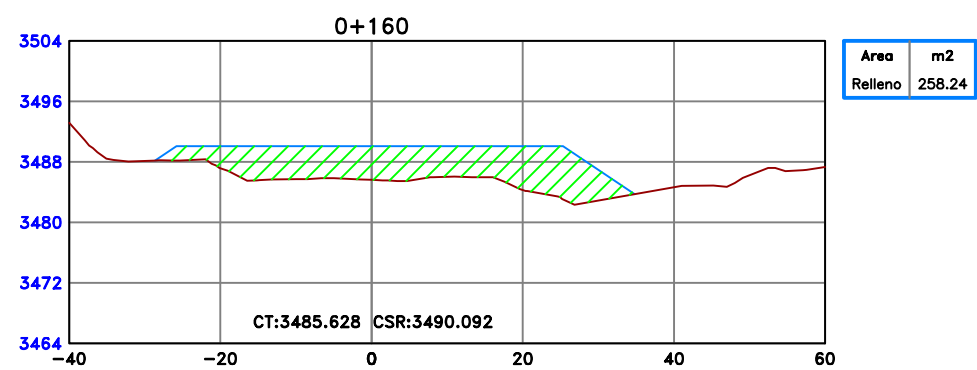
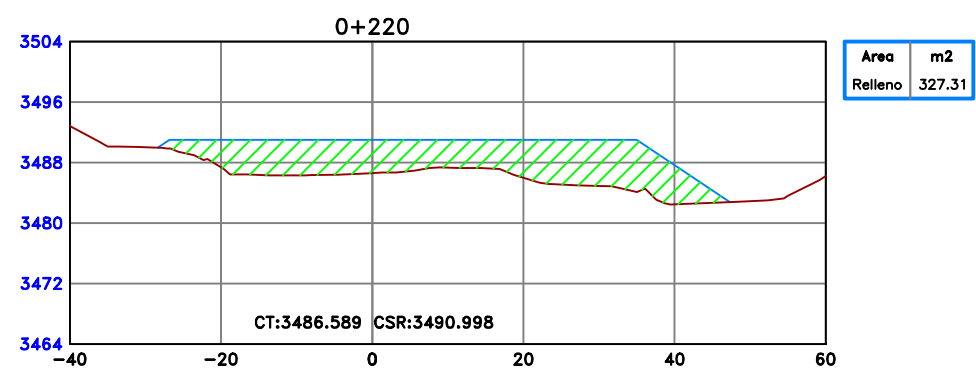
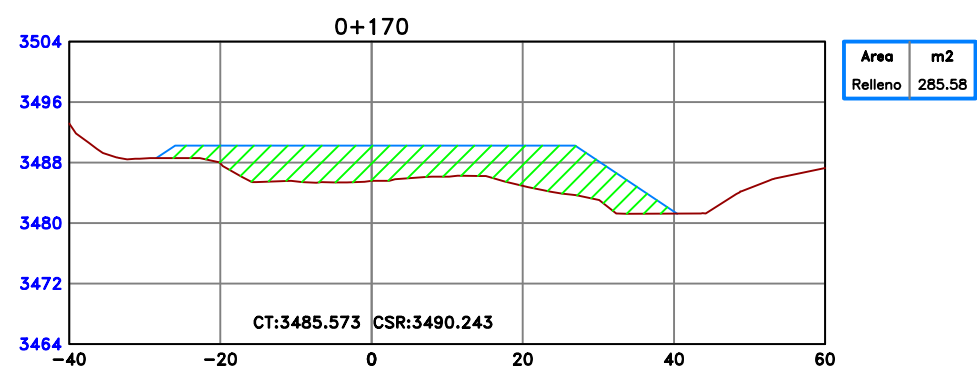
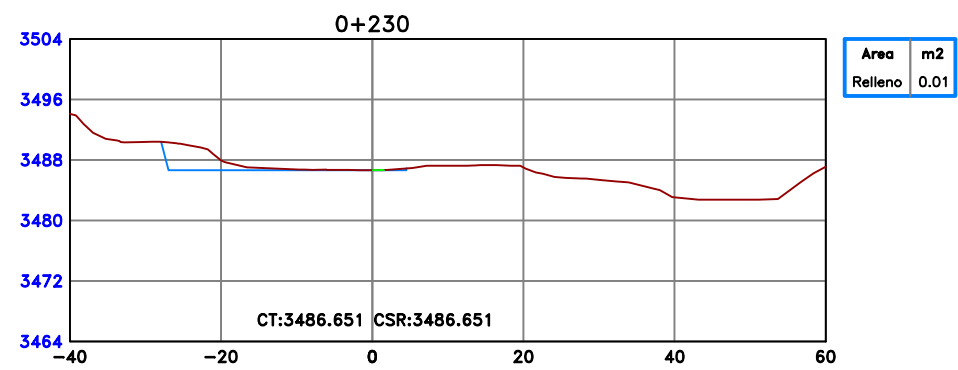
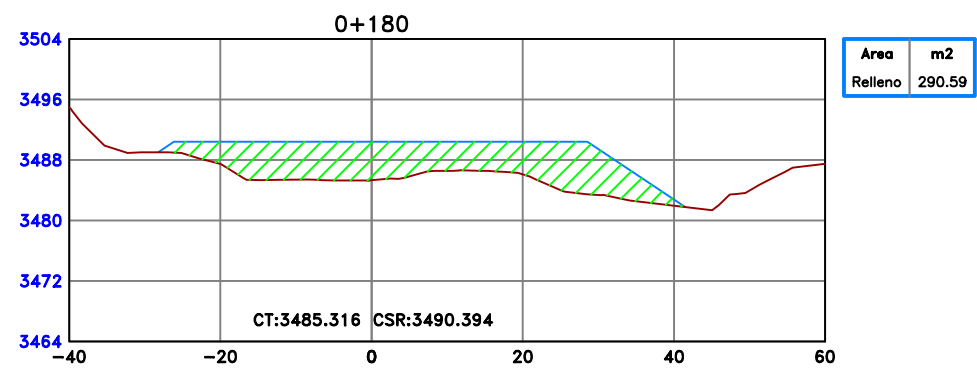
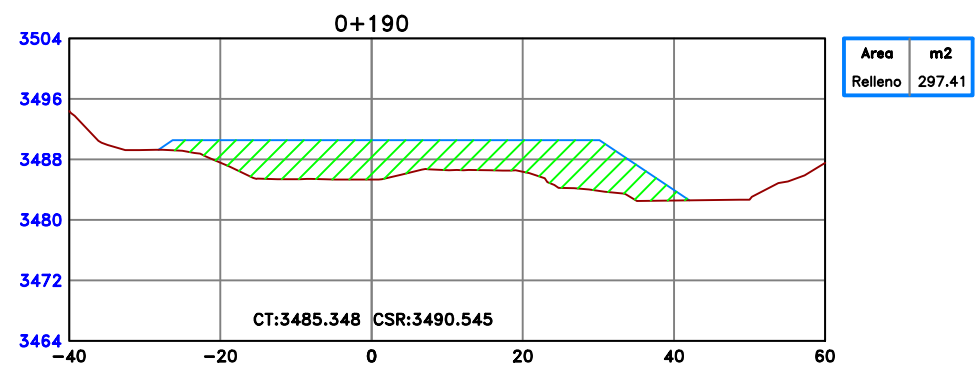
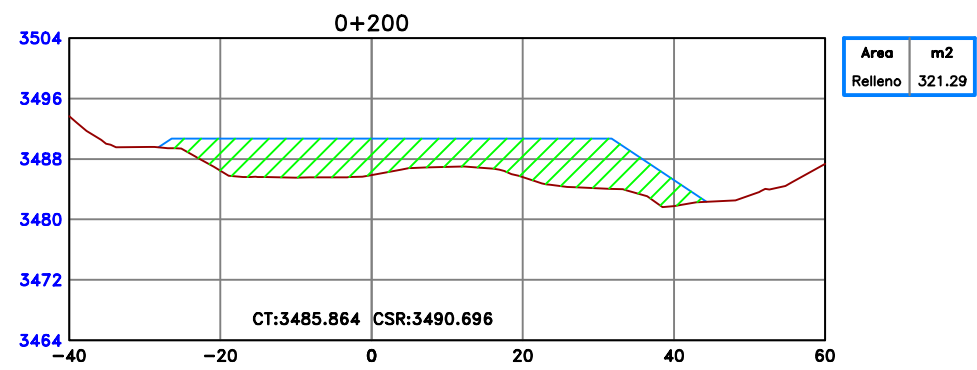
REVISIONES	
N°	FECHA DESCRIPCIÓN

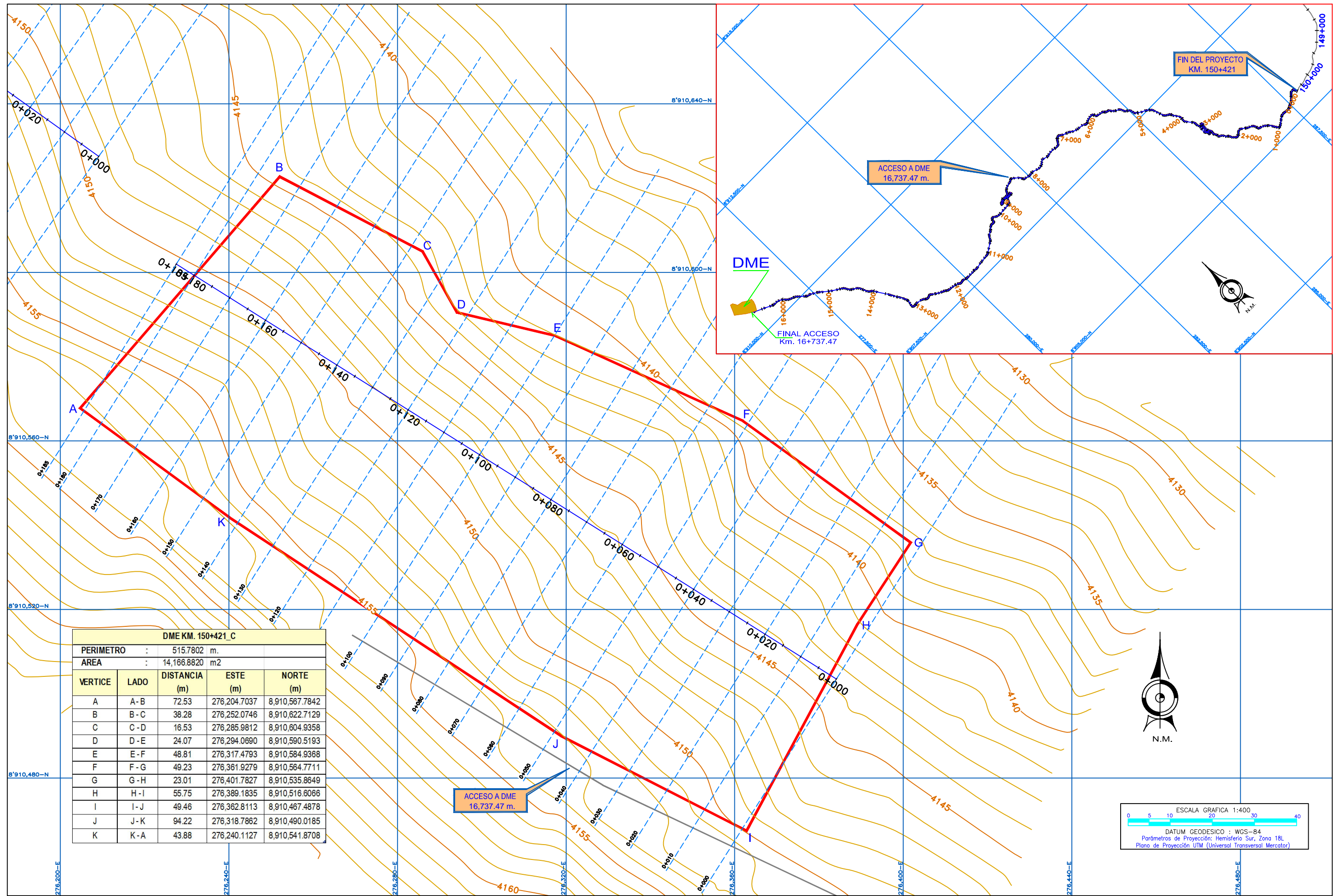


Cota Terreno	3481.73	3482.02	3482.76	3485.08	3484.39	3485.04	3485.64	3485.63	3485.32	3486.86	3486.59
Cota Rasante	3487.98	3488.28	3488.58	3488.88	3489.18	3489.48	3489.78	3490.08	3490.38	3490.70	3491.00
Progresivas	0+020	0+040	0+060	0+080	0+100	0+120	0+140	0+160	0+180	0+200	0+220

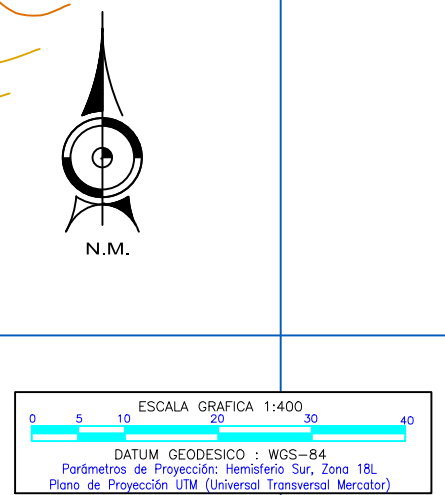
REVISIONES		
N°	FECHA	DESCRIPCION

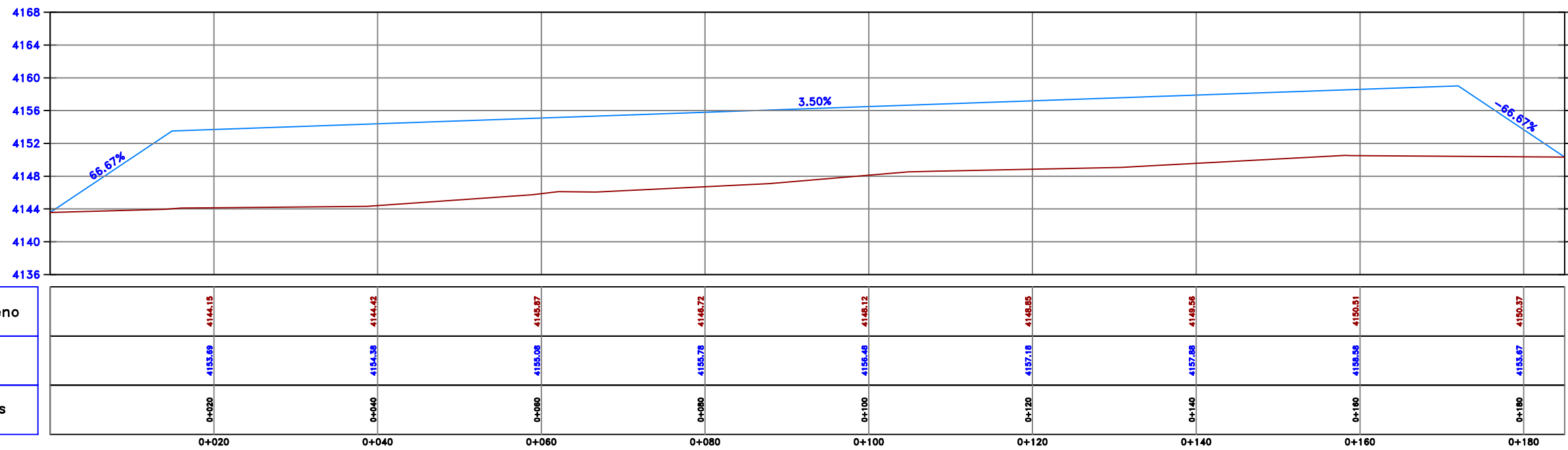






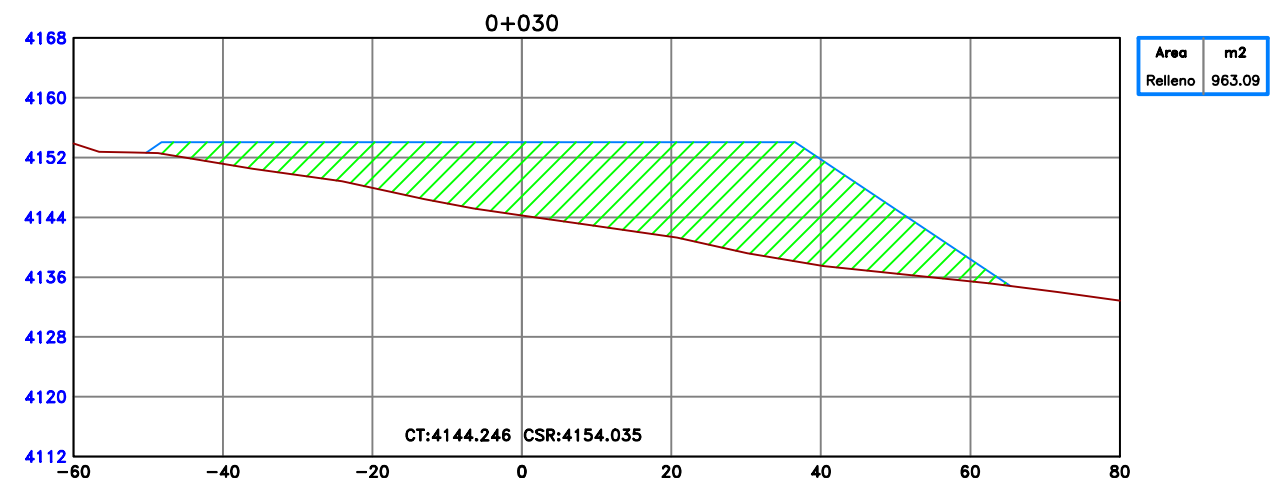
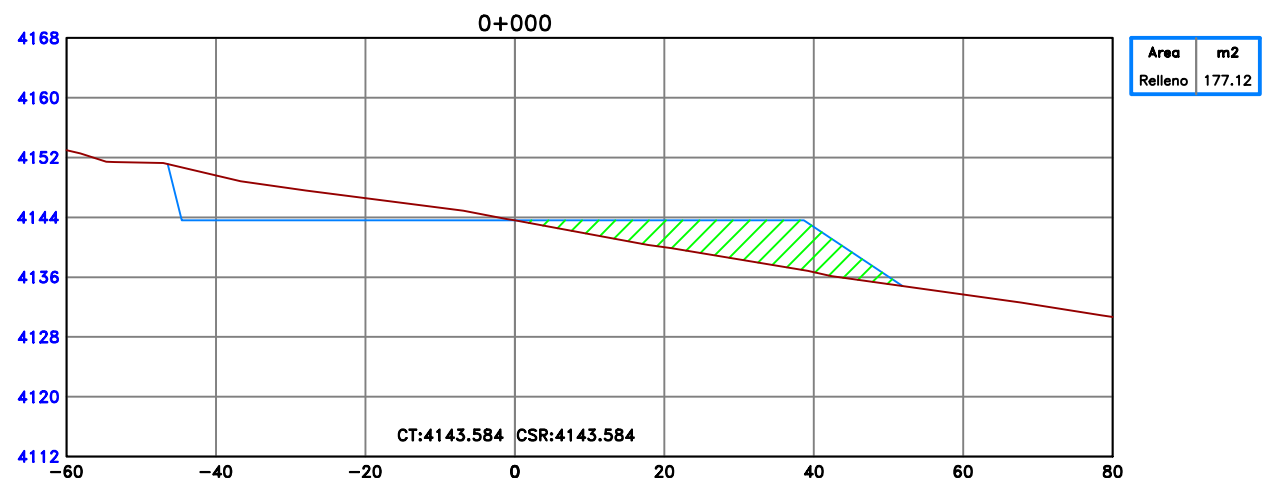
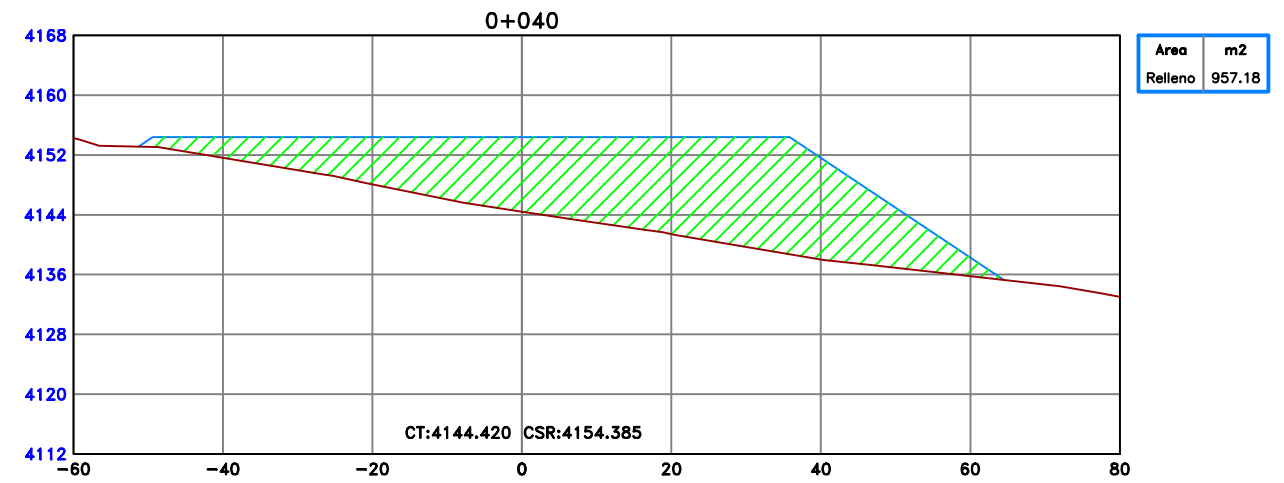
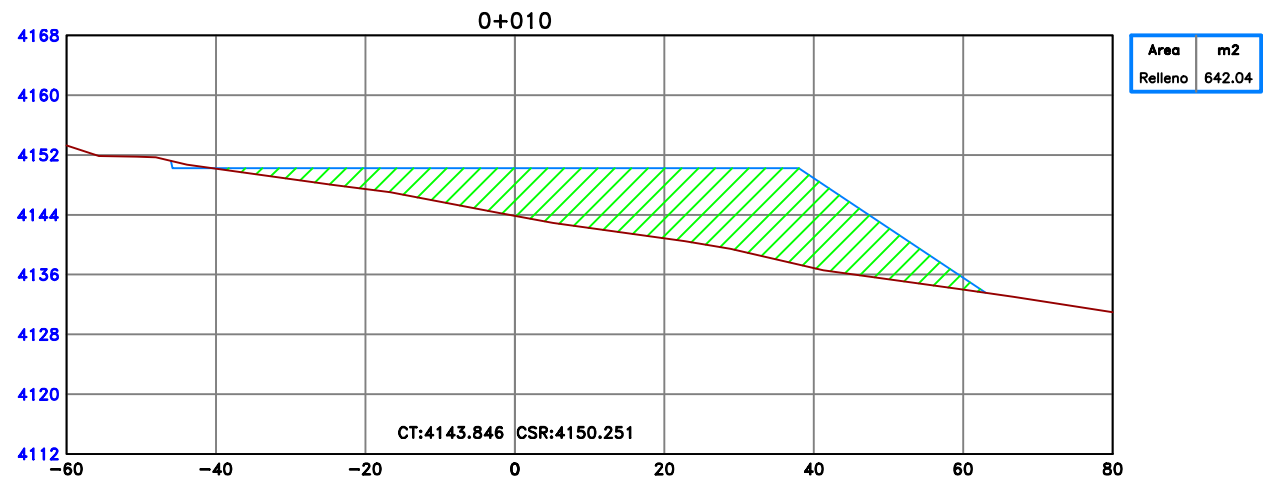
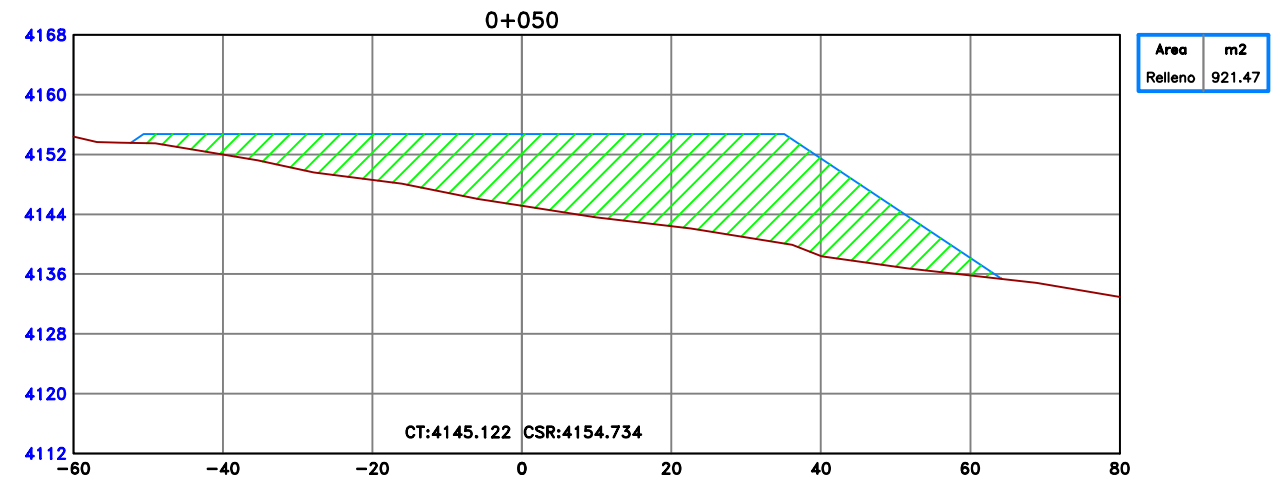
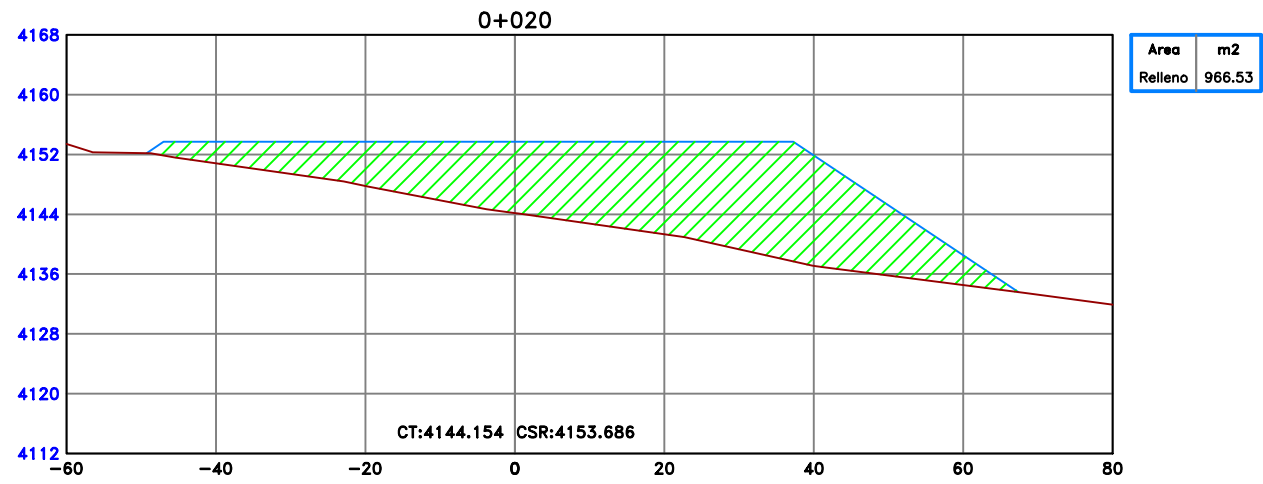
DME KM. 150+421_C				
PERIMETRO		: 515.7802 m.		
AREA		: 14.166.8820 m2		
VERTICE	LADO	DISTANCIA (m)	ESTE (m)	NORTE (m)
A	A - B	72.53	276.204.7037	8.910.567.7842
B	B - C	38.28	276.252.0746	8.910.622.7129
C	C - D	16.53	276.285.9812	8.910.604.9358
D	D - E	24.07	276.294.0690	8.910.590.5193
E	E - F	48.81	276.317.4793	8.910.584.9368
F	F - G	49.23	276.361.9279	8.910.564.7711
G	G - H	23.01	276.401.7827	8.910.535.8649
H	H - I	55.75	276.389.1835	8.910.516.6066
I	I - J	49.46	276.362.8113	8.910.467.4878
J	J - K	94.22	276.318.7862	8.910.490.0185
K	K - A	43.88	276.240.1127	8.910.541.8708

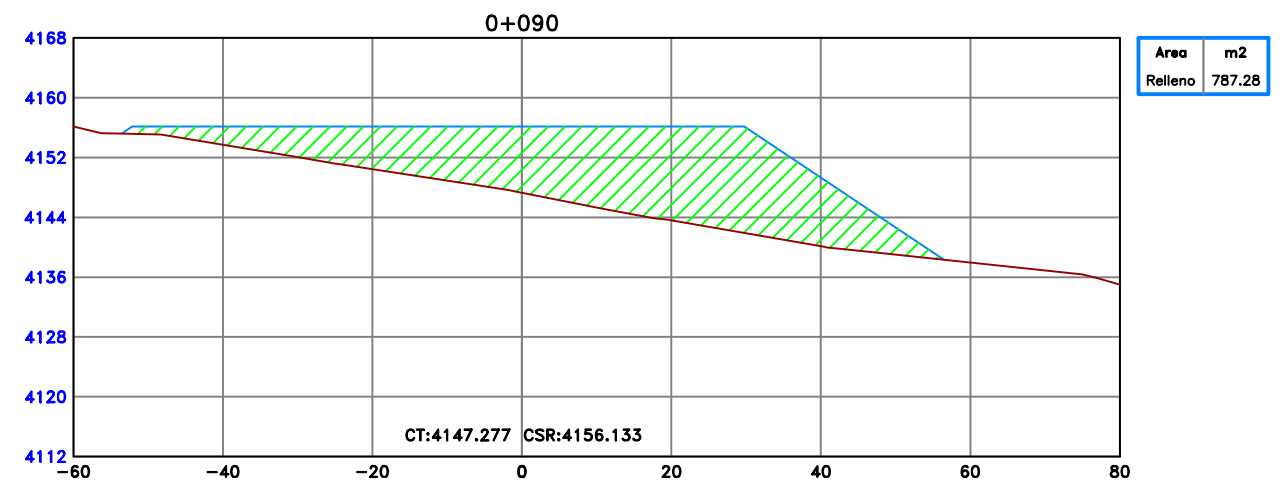
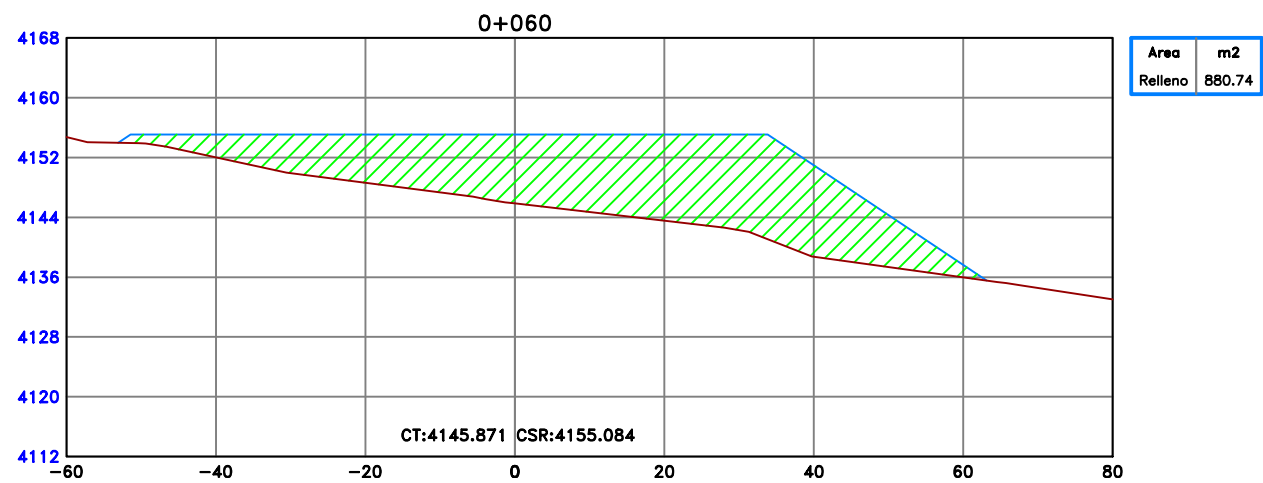
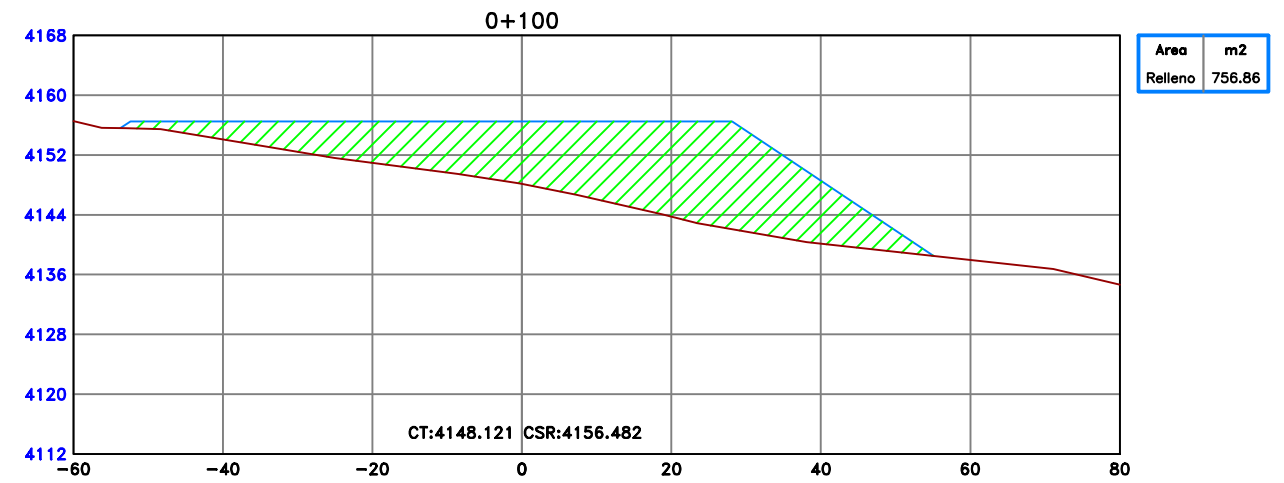
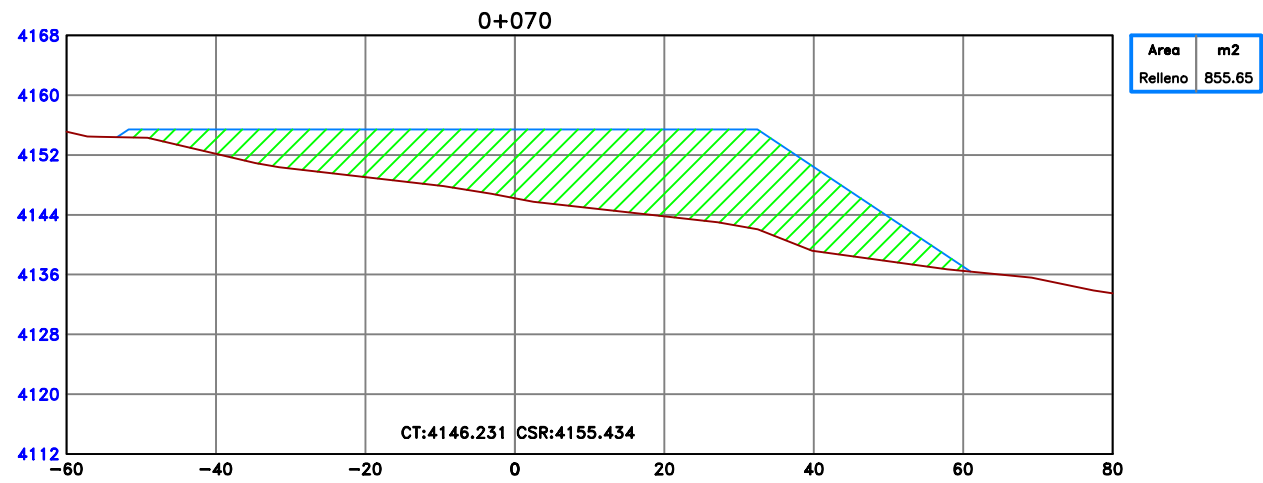
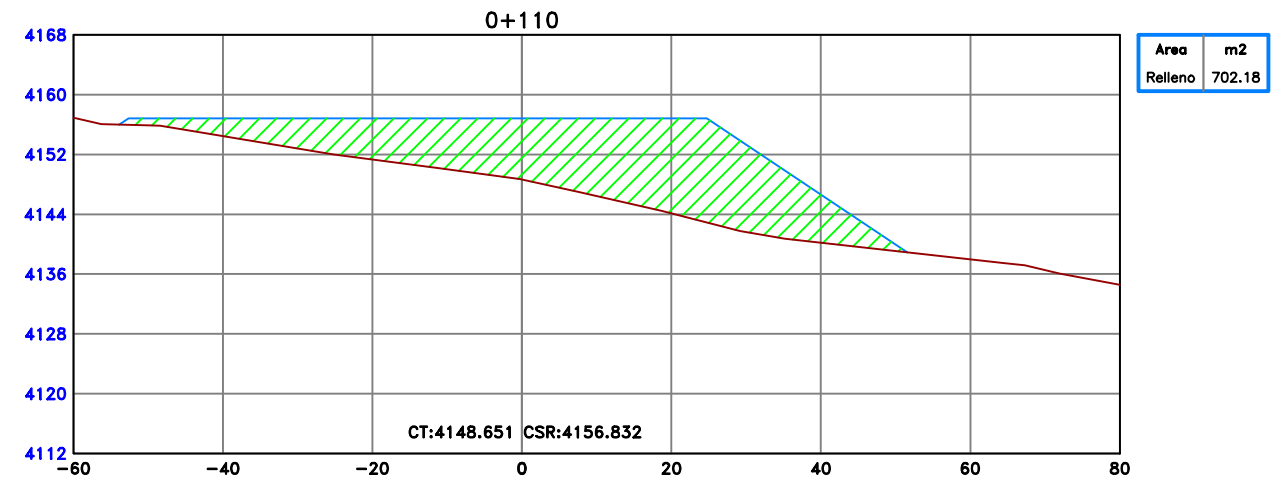
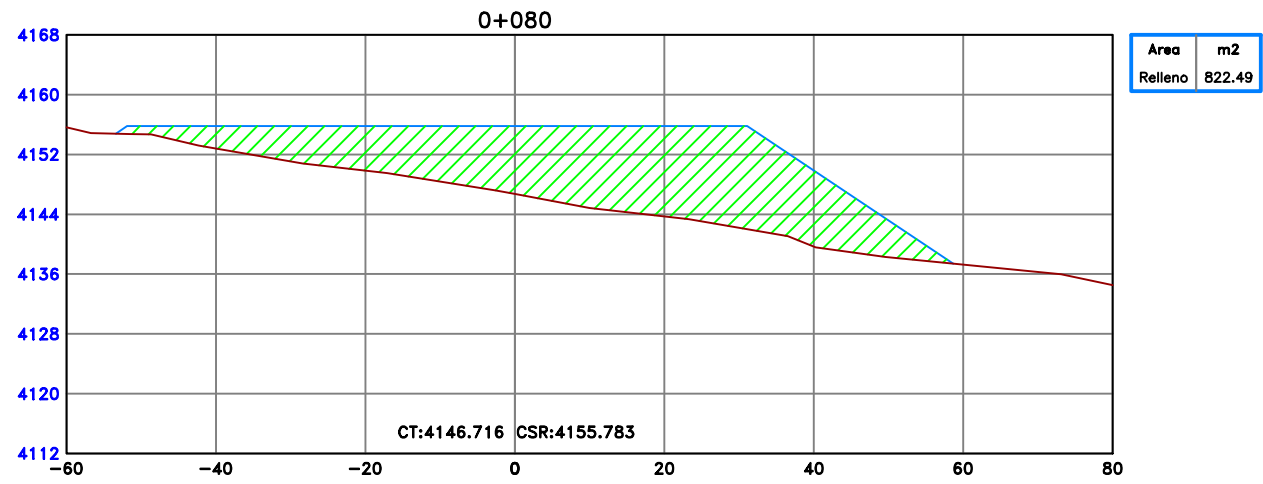


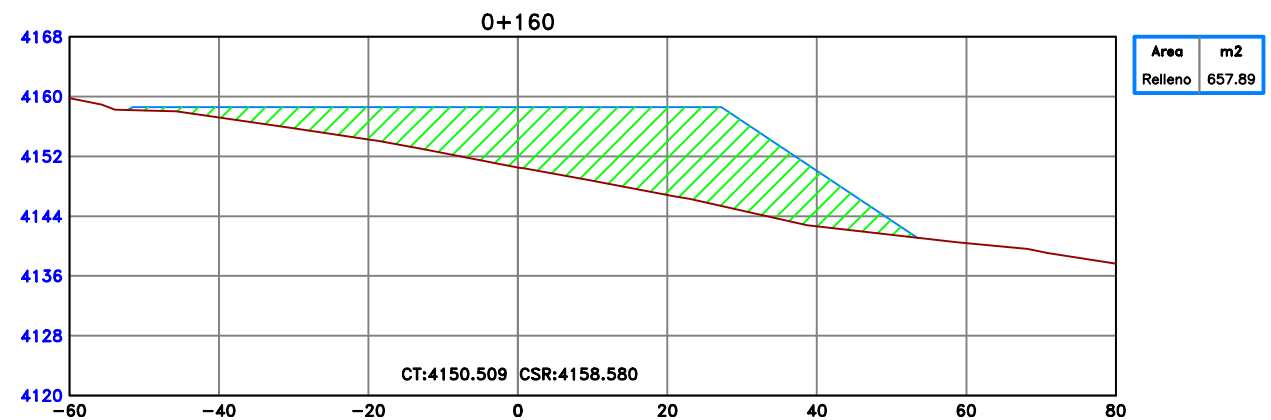
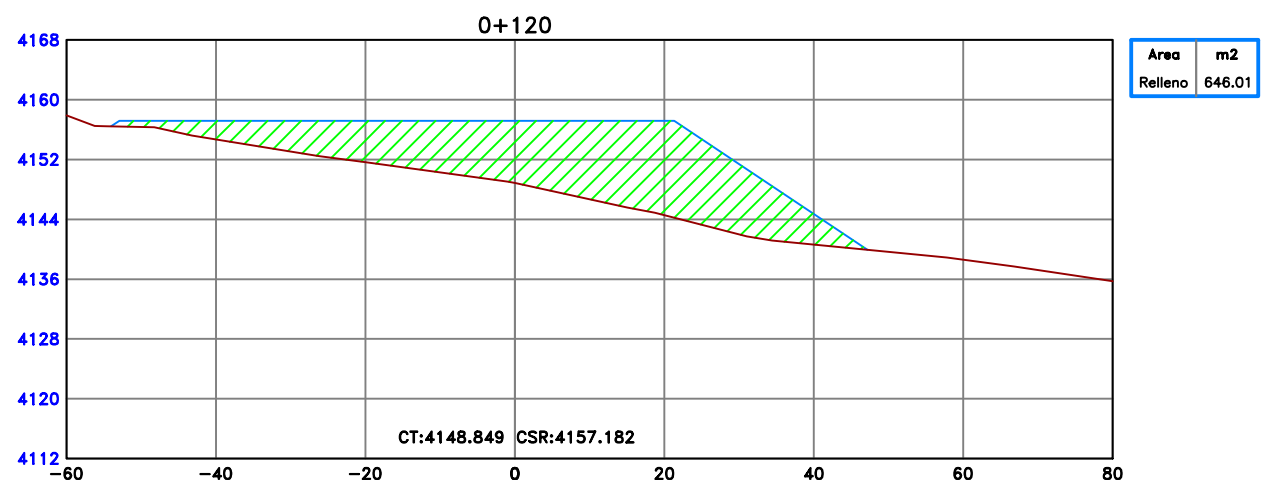
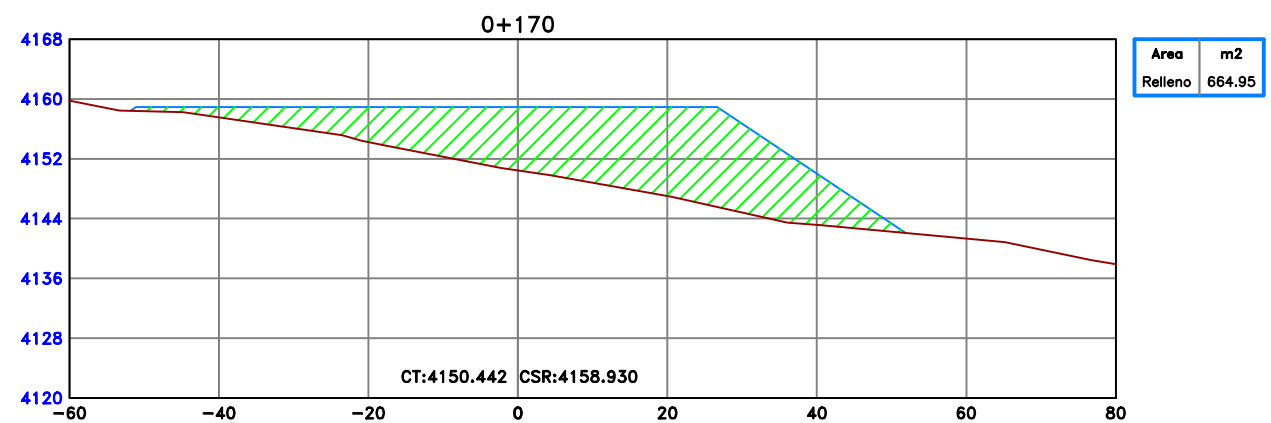
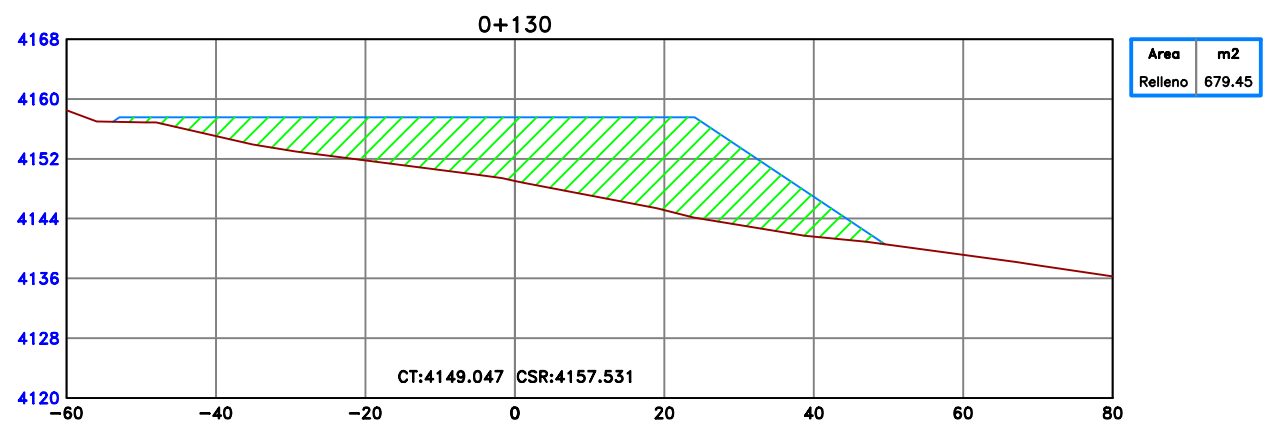
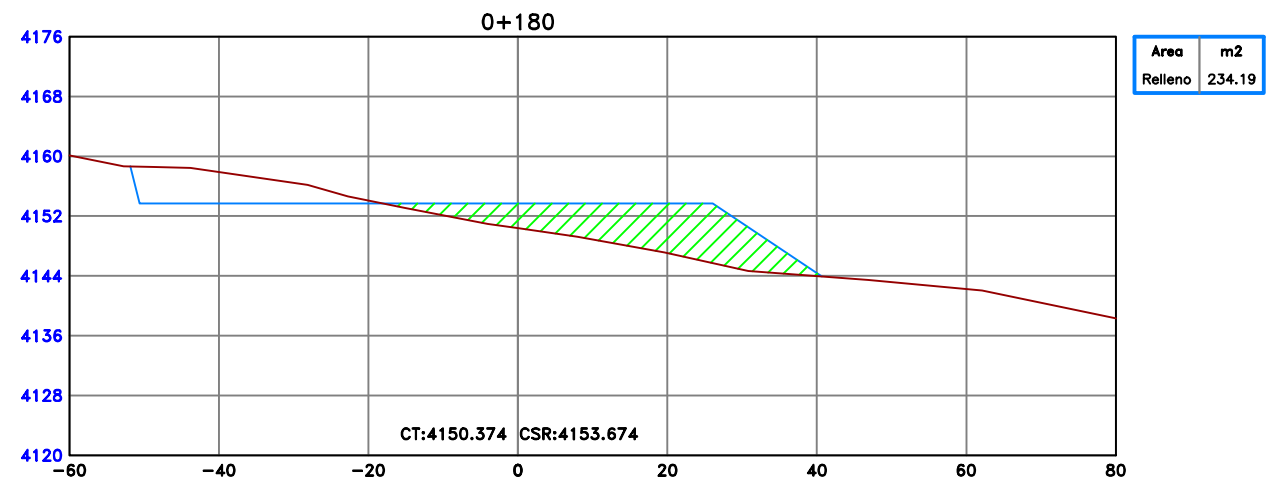
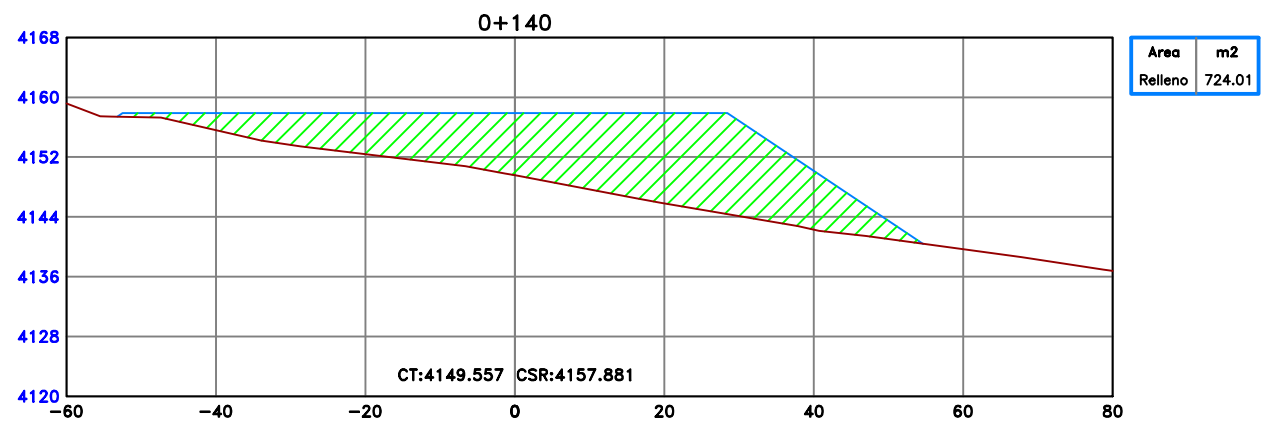
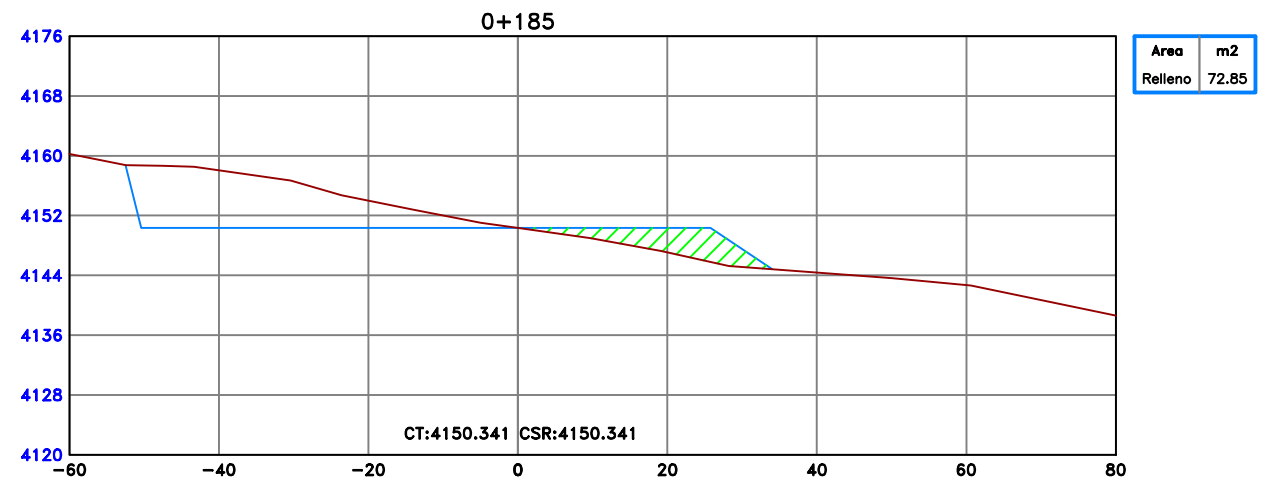
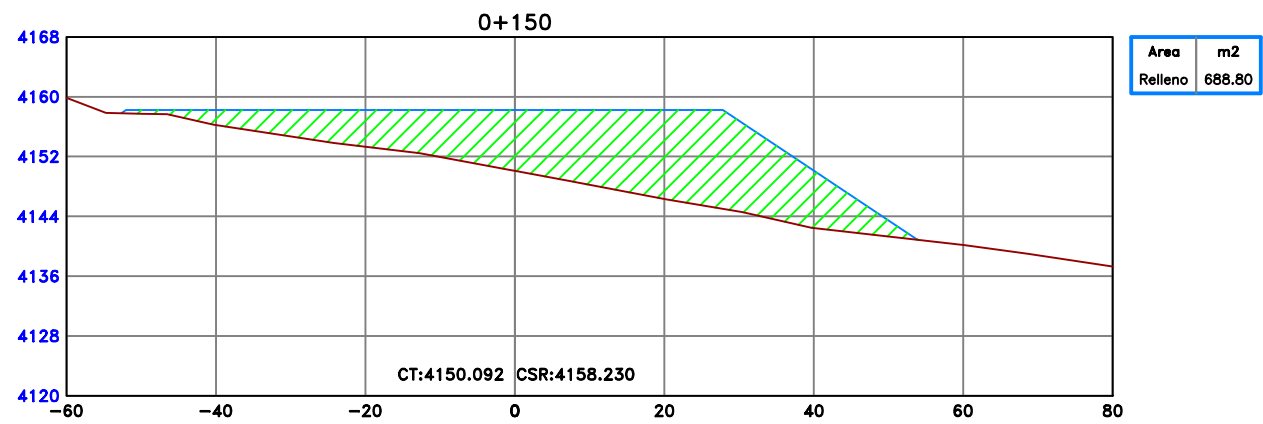


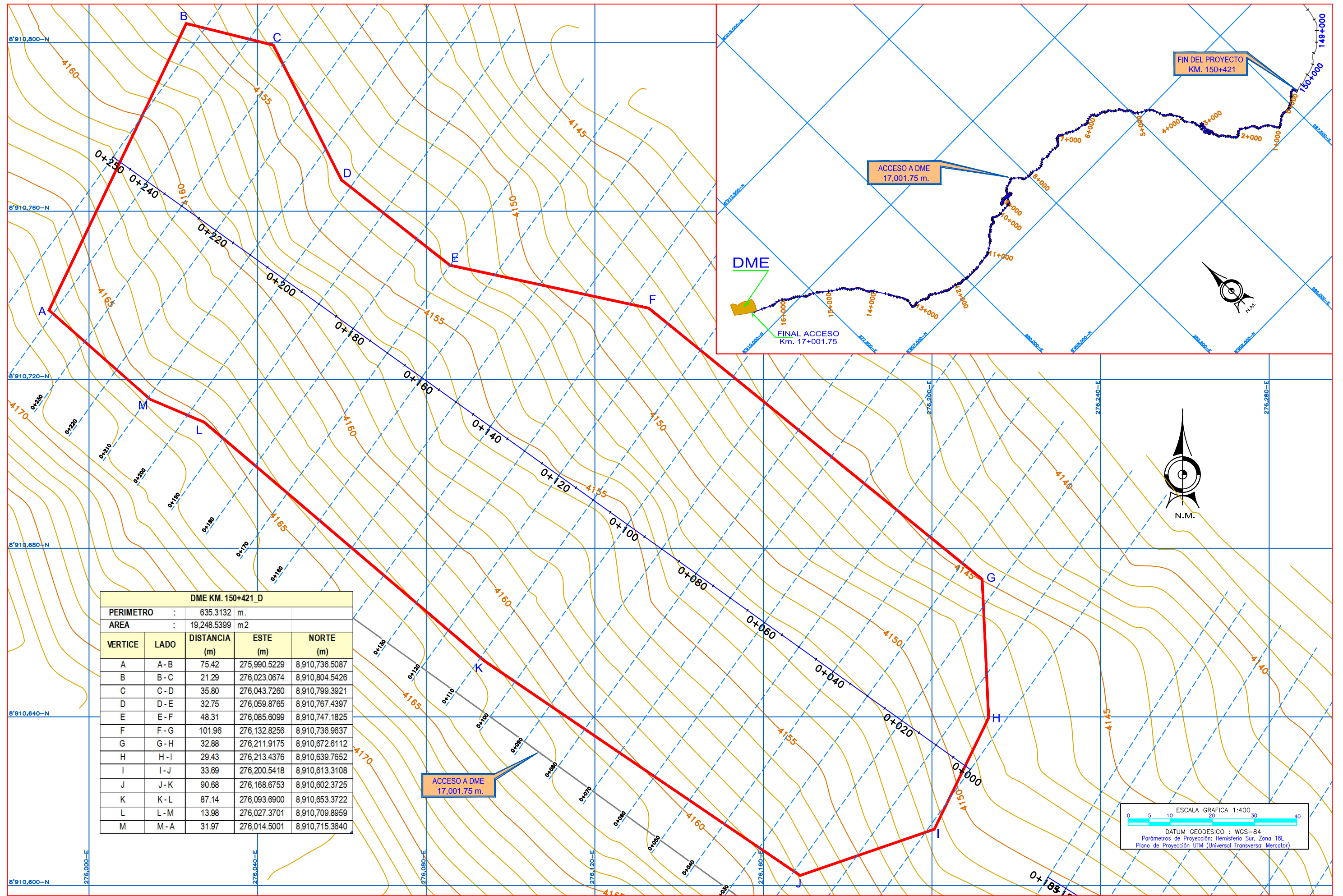
Cota Terreno
Cota Rasante
Progresivas

REVISIONES		
N°	FECHA	DESCRIPCION

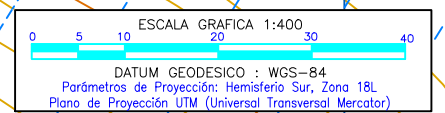


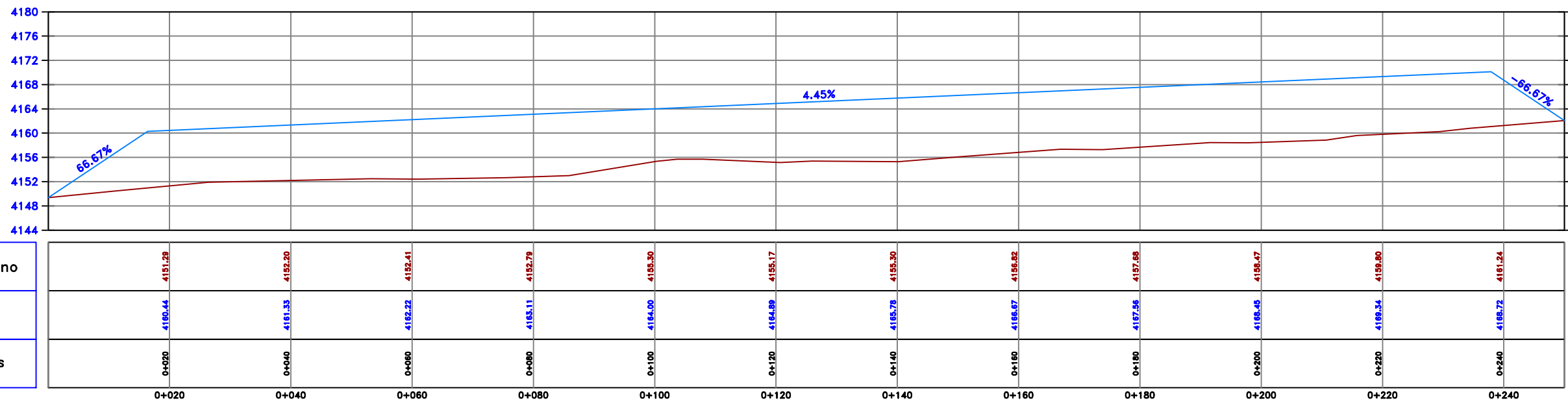






DME KM. 150+421_D				
PERIMETRO	:	635.3132	m.	
AREA	:	19,248.5399	m ²	
VERTICE	LADO	DISTANCIA (m)	ESTE (m)	NORTE (m)
A	A - B	75.42	275,990.5229	8,910,736.5087
B	B - C	21.29	276,023.0674	8,910,804.5426
C	C - D	35.80	276,043.7260	8,910,799.3921
D	D - E	32.75	276,059.8765	8,910,767.4397
E	E - F	48.31	276,085.6099	8,910,747.1825
F	F - G	101.96	276,132.8256	8,910,736.9637
G	G - H	32.88	276,211.9175	8,910,672.6112
H	H - I	29.43	276,213.4376	8,910,639.7652
I	I - J	33.69	276,200.5418	8,910,613.3108
J	J - K	90.68	276,168.6753	8,910,602.3725
K	K - L	87.14	276,093.6900	8,910,653.3722
L	L - M	13.98	276,027.3701	8,910,709.8959
M	M - A	31.97	276,014.5001	8,910,715.3640





Cota Terreno
Cota Rasante
Progresivas

REVISIONES		
N°	FECHA	DESCRIPCION

