



Islamic Republic of Afghanistan  
Ministry of Public Works



**Trans-Hindukush Road Connectivity Project**

**Baghlan to Bamyan (B2B) Road  
Segment-1, from CH 00.00 km to CH 23.7 km**

**ESIA**

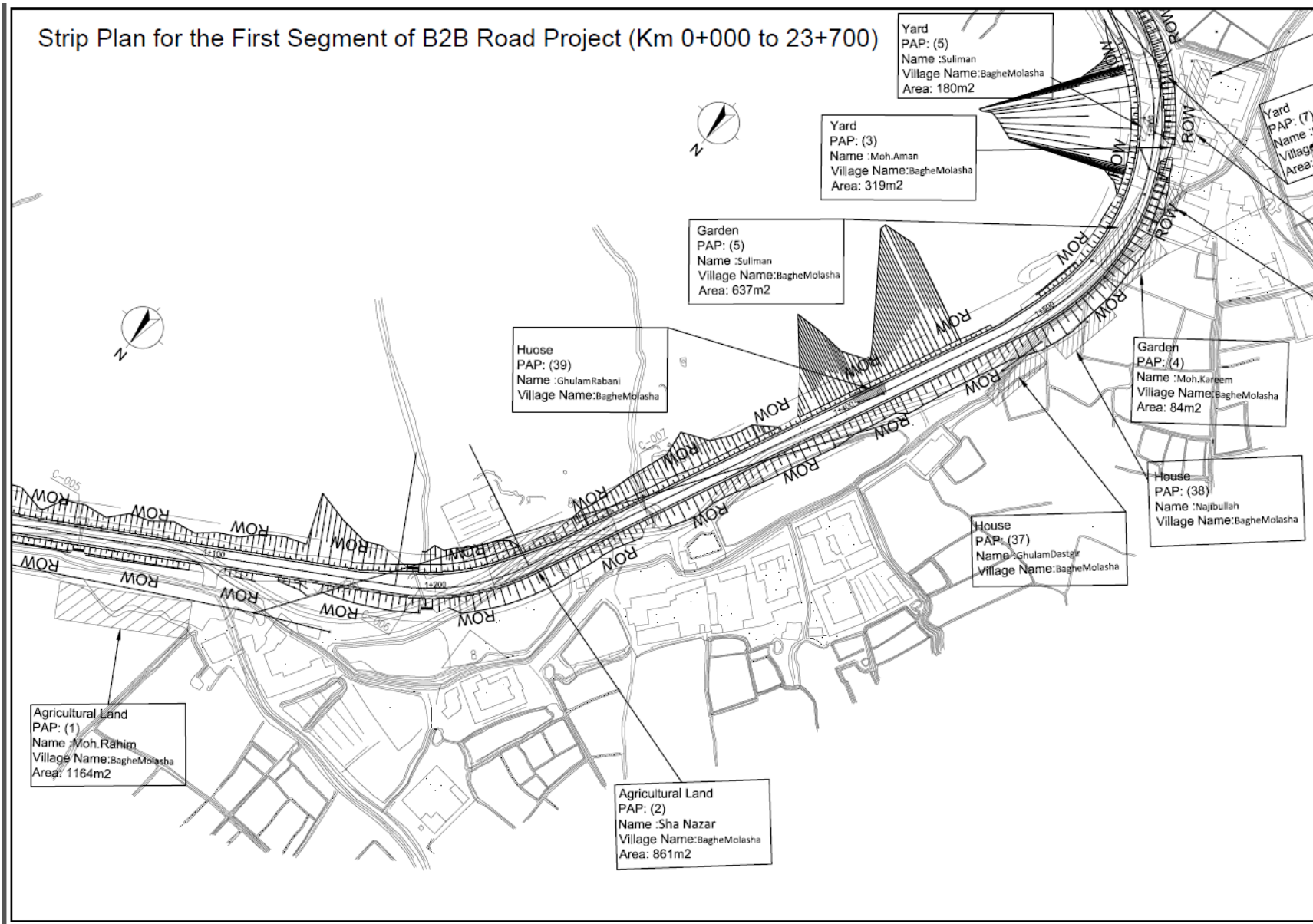
**Appendix J**

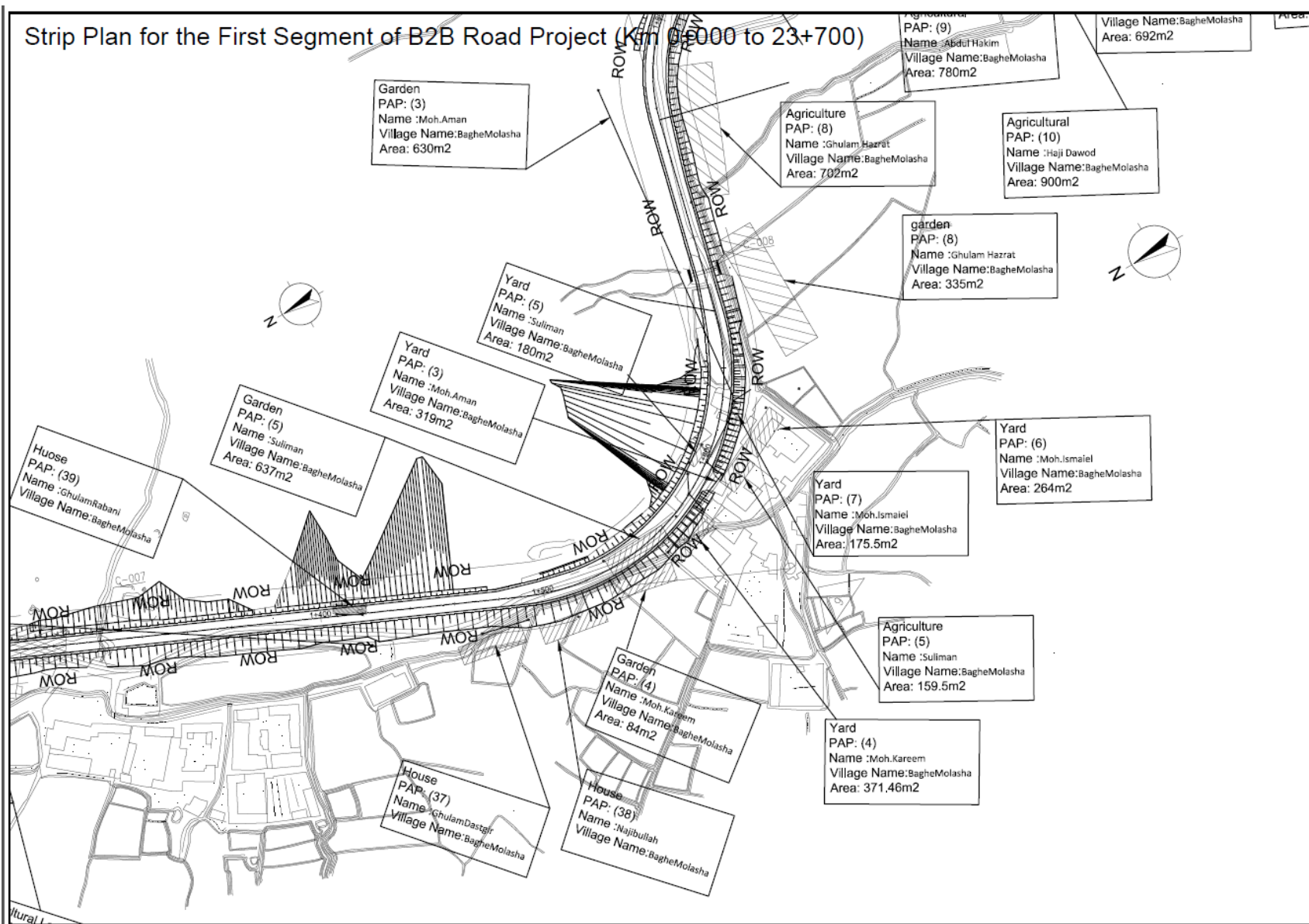
**Strip Plan**

***Strip Plan***

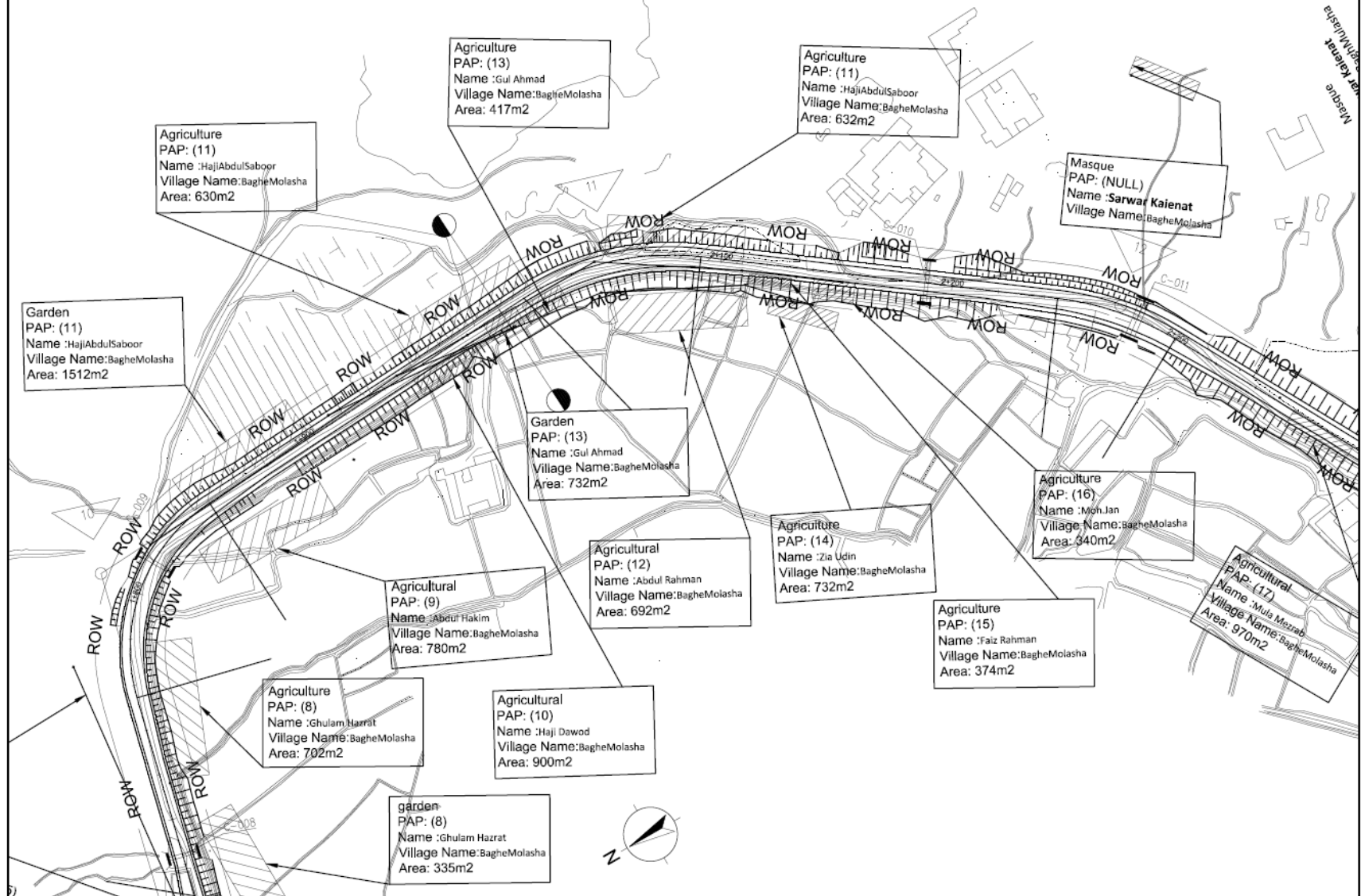
Strip Plan is graphical representation of various existing and designed road features including water bodies, historical monuments, residential, commercial and community properties and other social and environmental monuments.

# Strip Plan for the First Segment of B2B Road Project (Km 0+000 to 23+700)



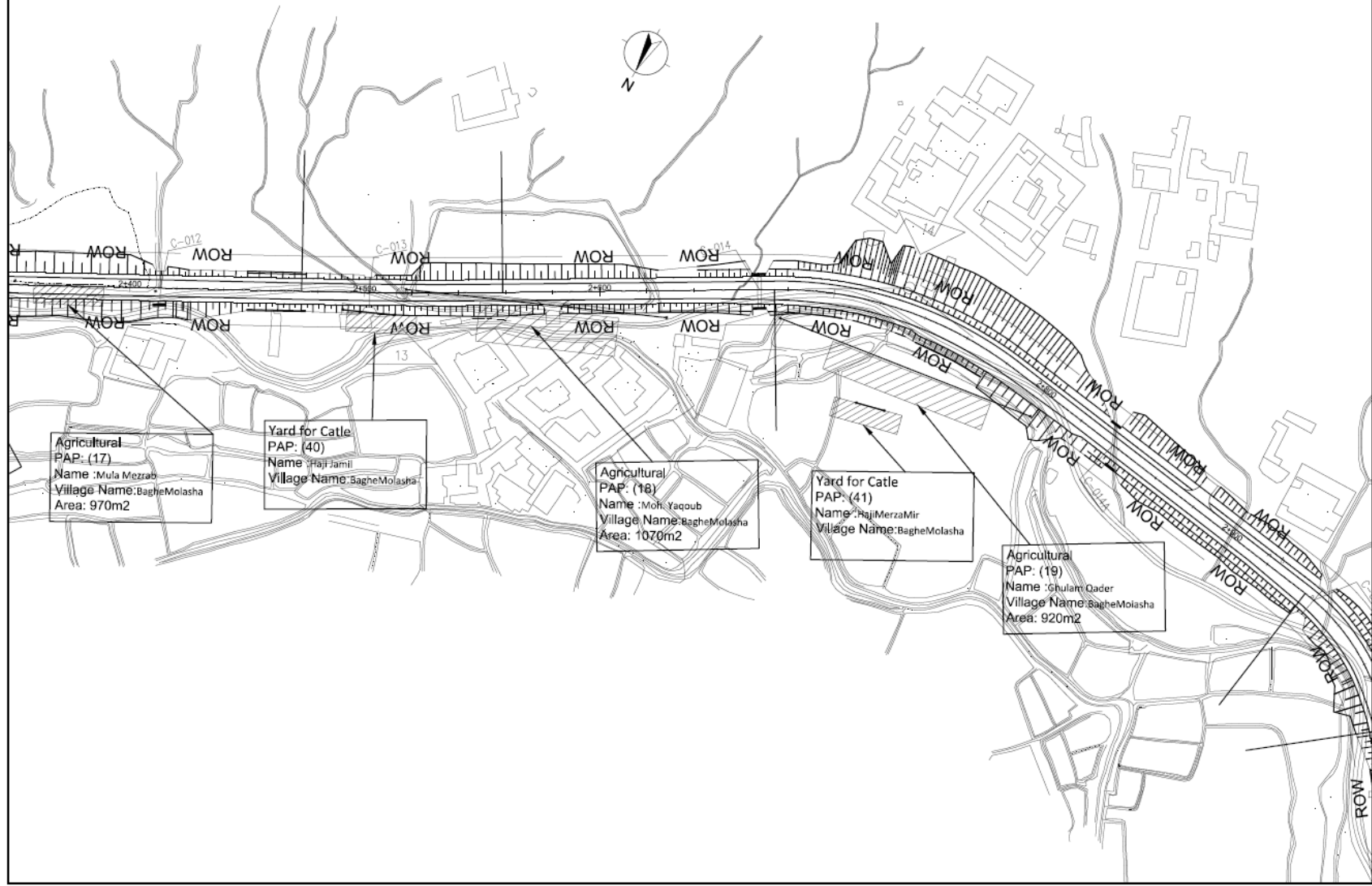


# Strip Plan for the First Segment of B2B Road Project (Km 0+000 to 23+700)

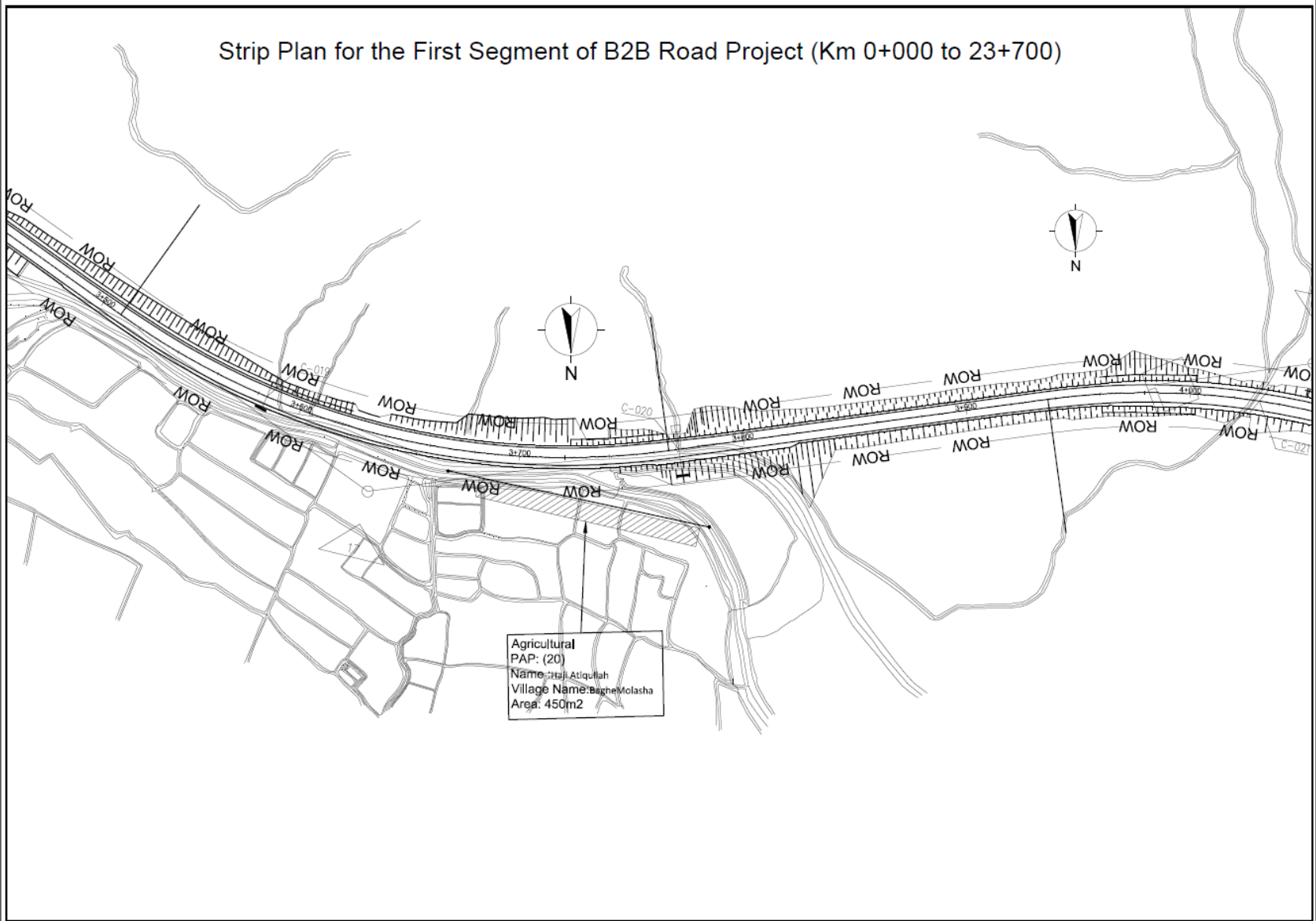




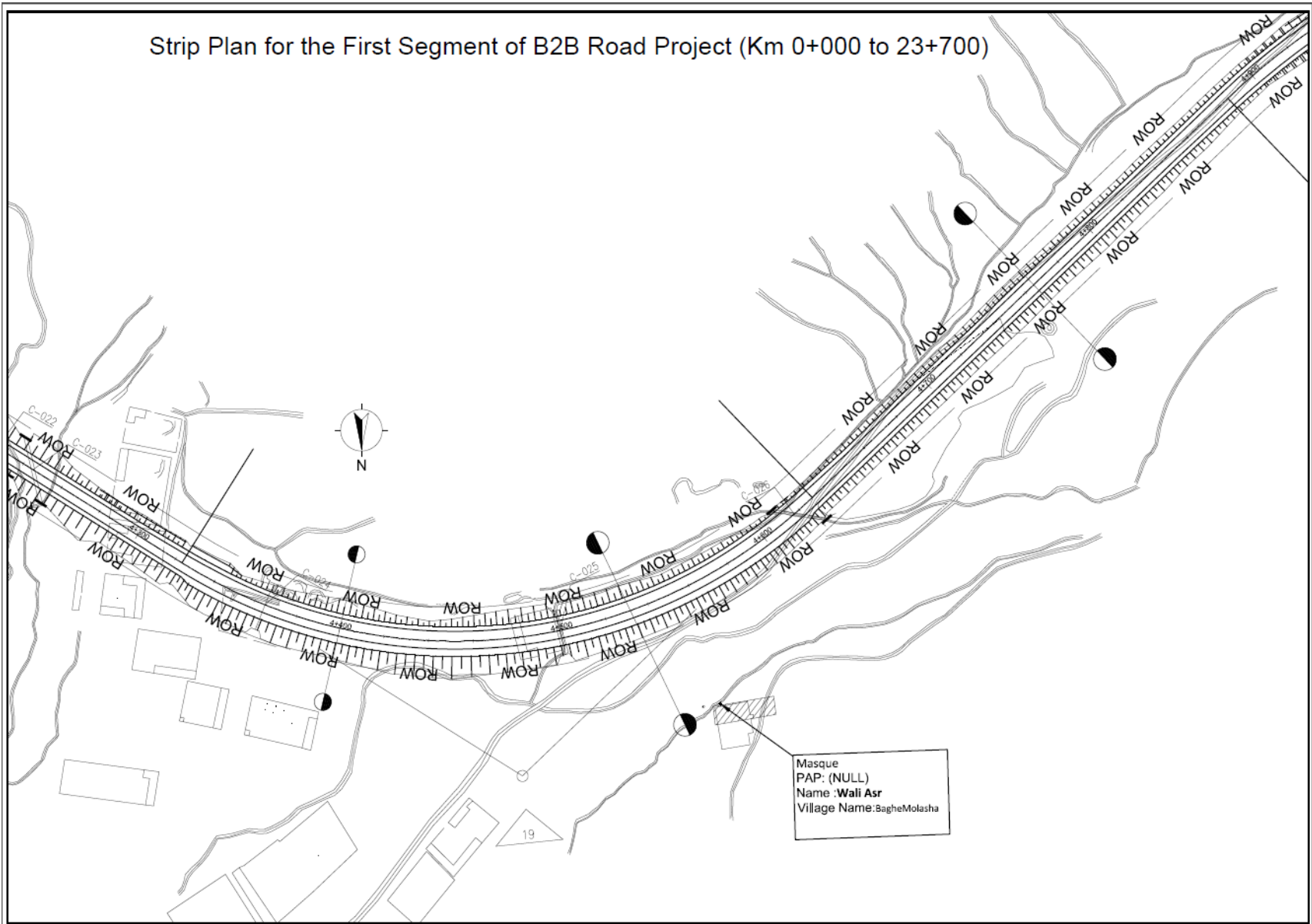
# Strip Plan for the First Segment of B2B Road Project (Km 0+000 to 23+700)



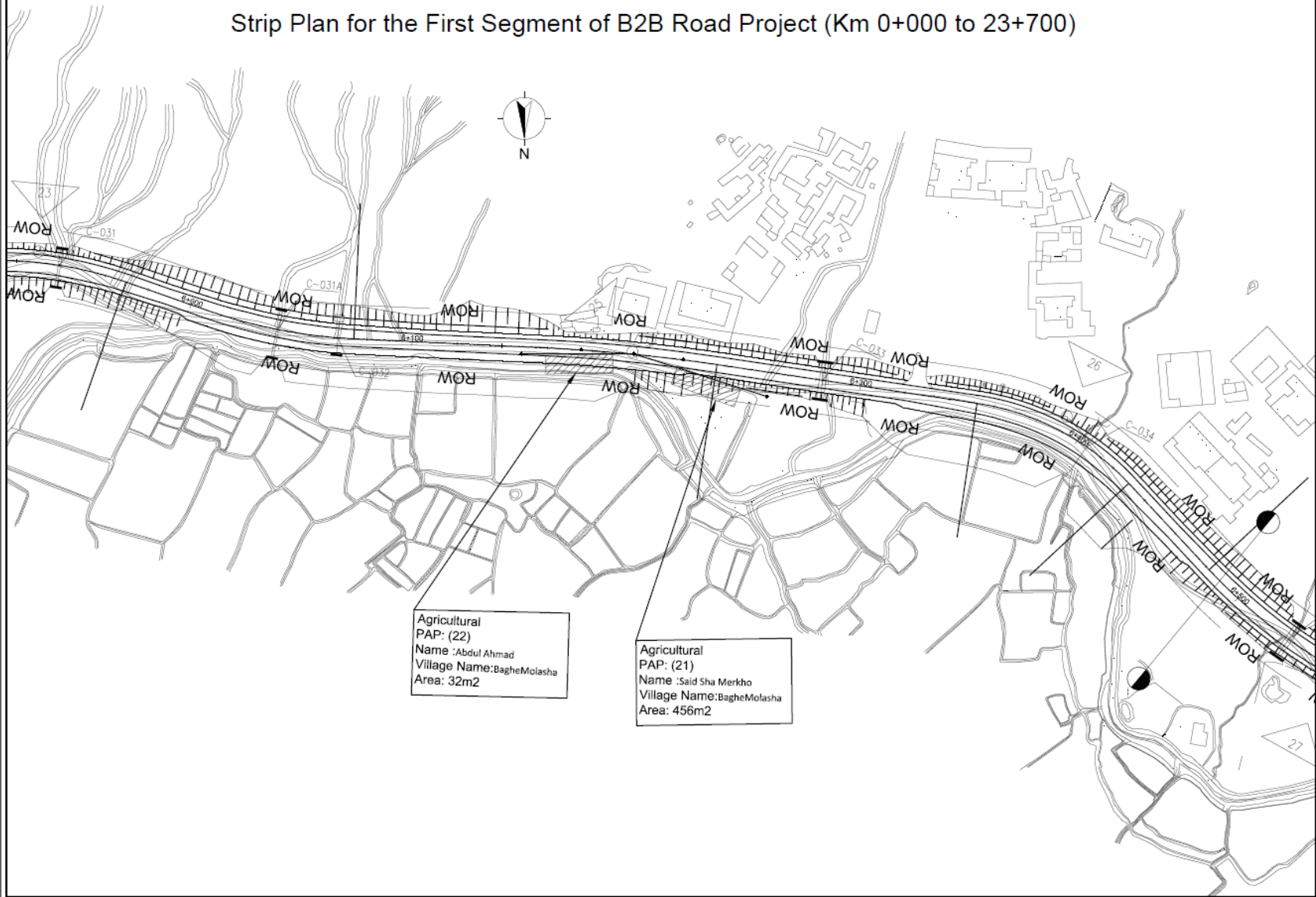
Strip Plan for the First Segment of B2B Road Project (Km 0+000 to 23+700)



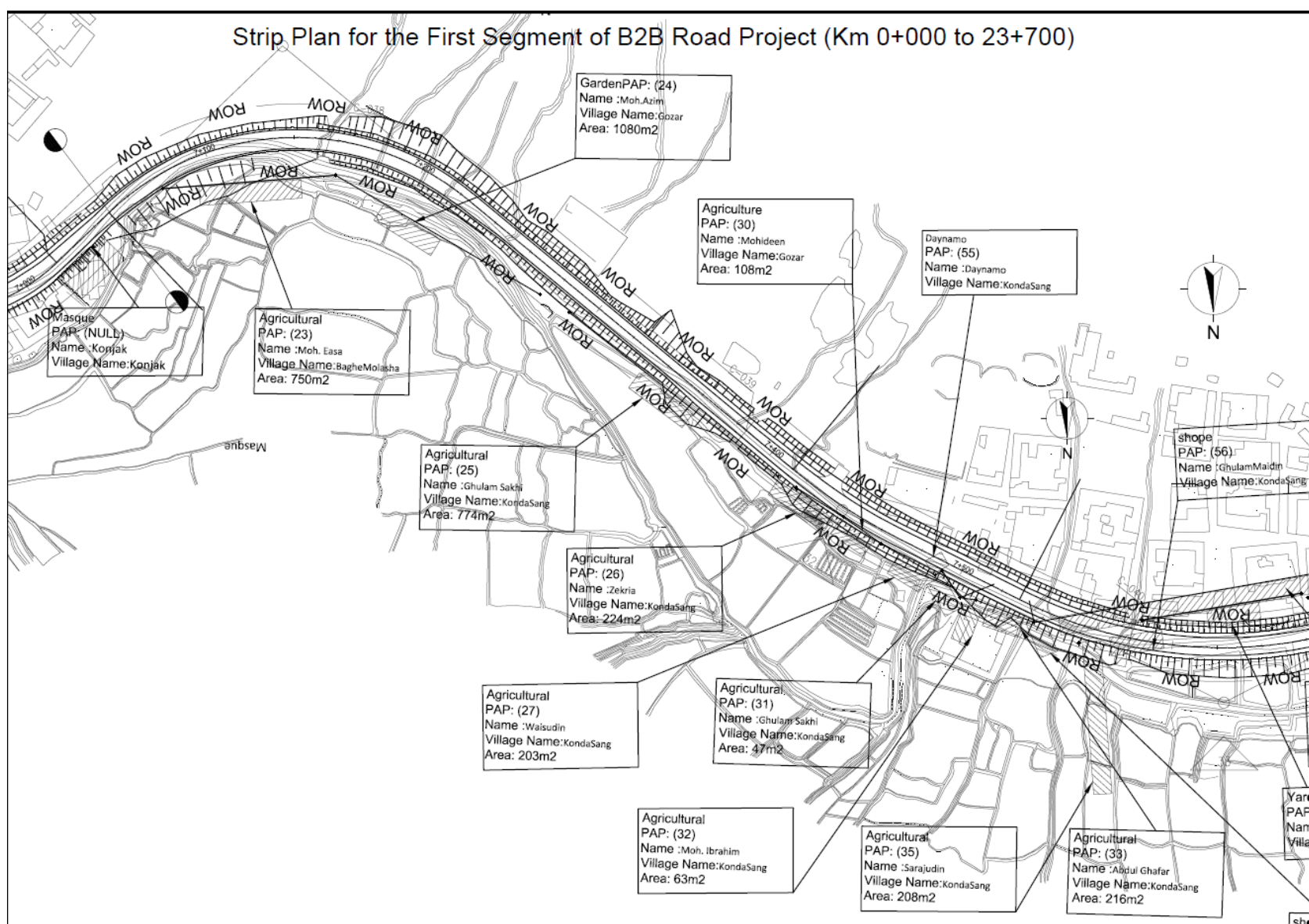
Strip Plan for the First Segment of B2B Road Project (Km 0+000 to 23+700)



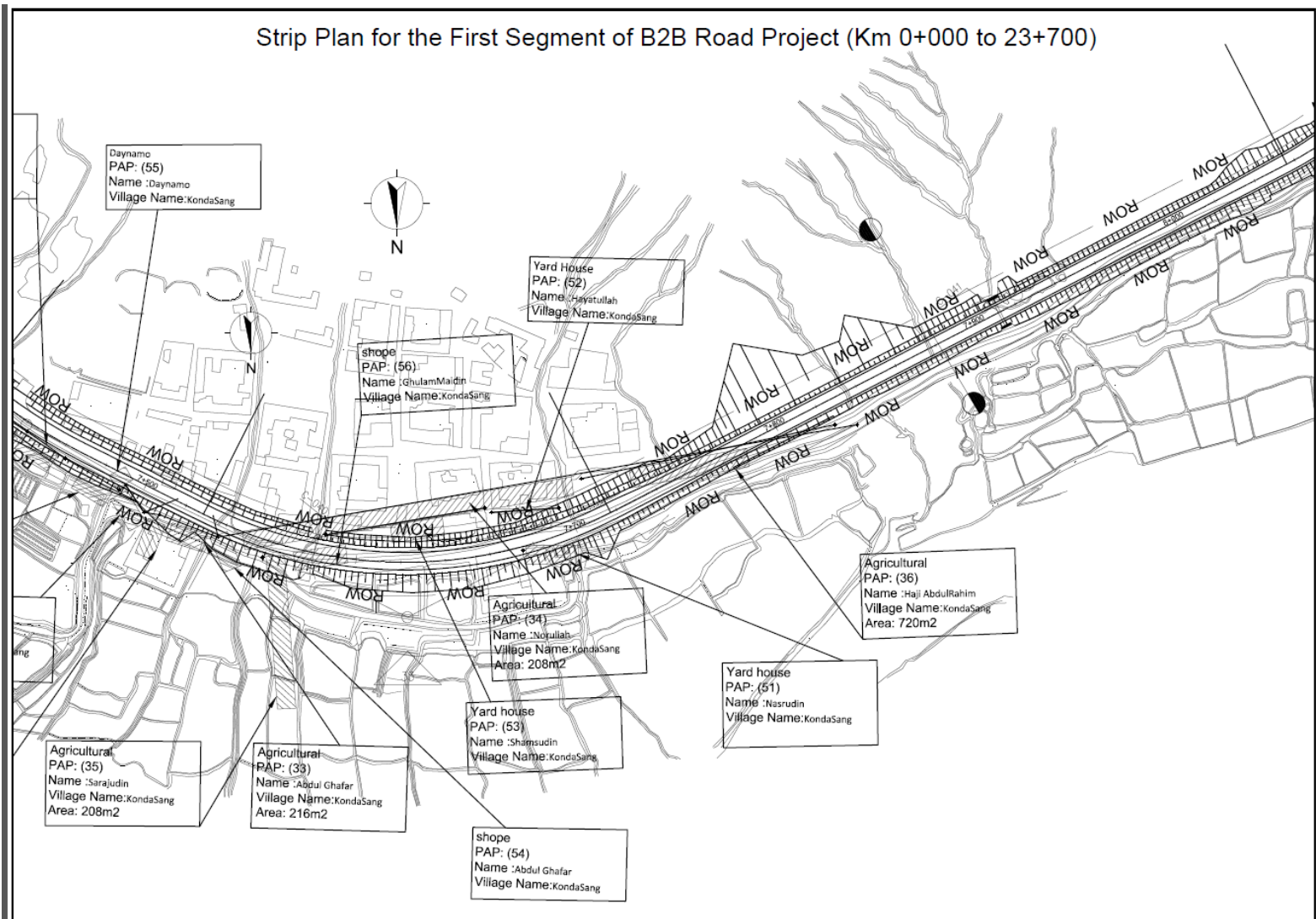
# Strip Plan for the First Segment of B2B Road Project (Km 0+000 to 23+700)



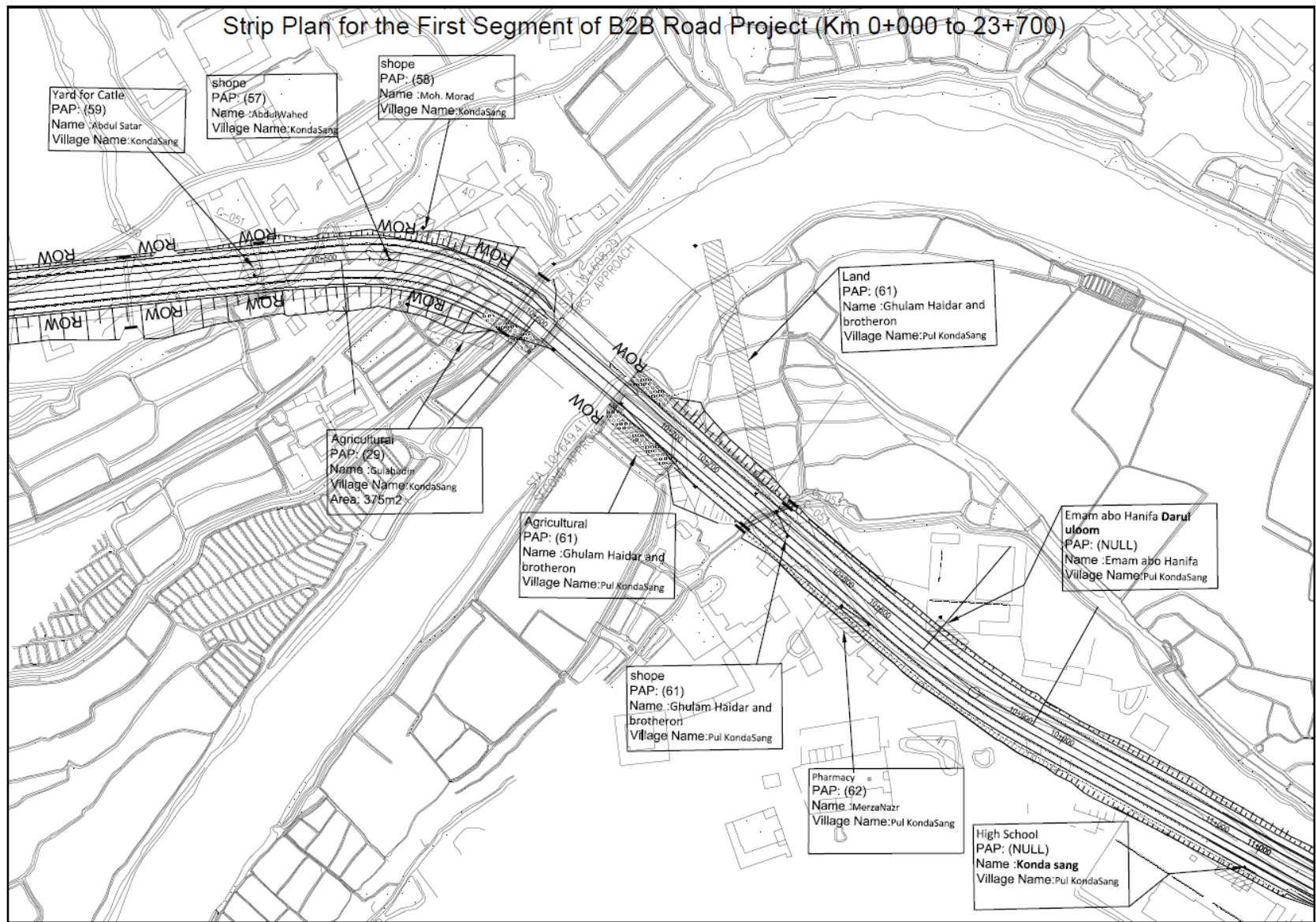




# Strip Plan for the First Segment of B2B Road Project (Km 0+000 to 23+700)



# Strip Plan for the First Segment of B2B Road Project (Km 0+000 to 23+700)





Strip Plan for the First Segment of B2B Road Project (Km 0+000 to 23+700)

shope  
PAP: (65)  
Name :AmruDin  
Village Name:Pul KondaSang

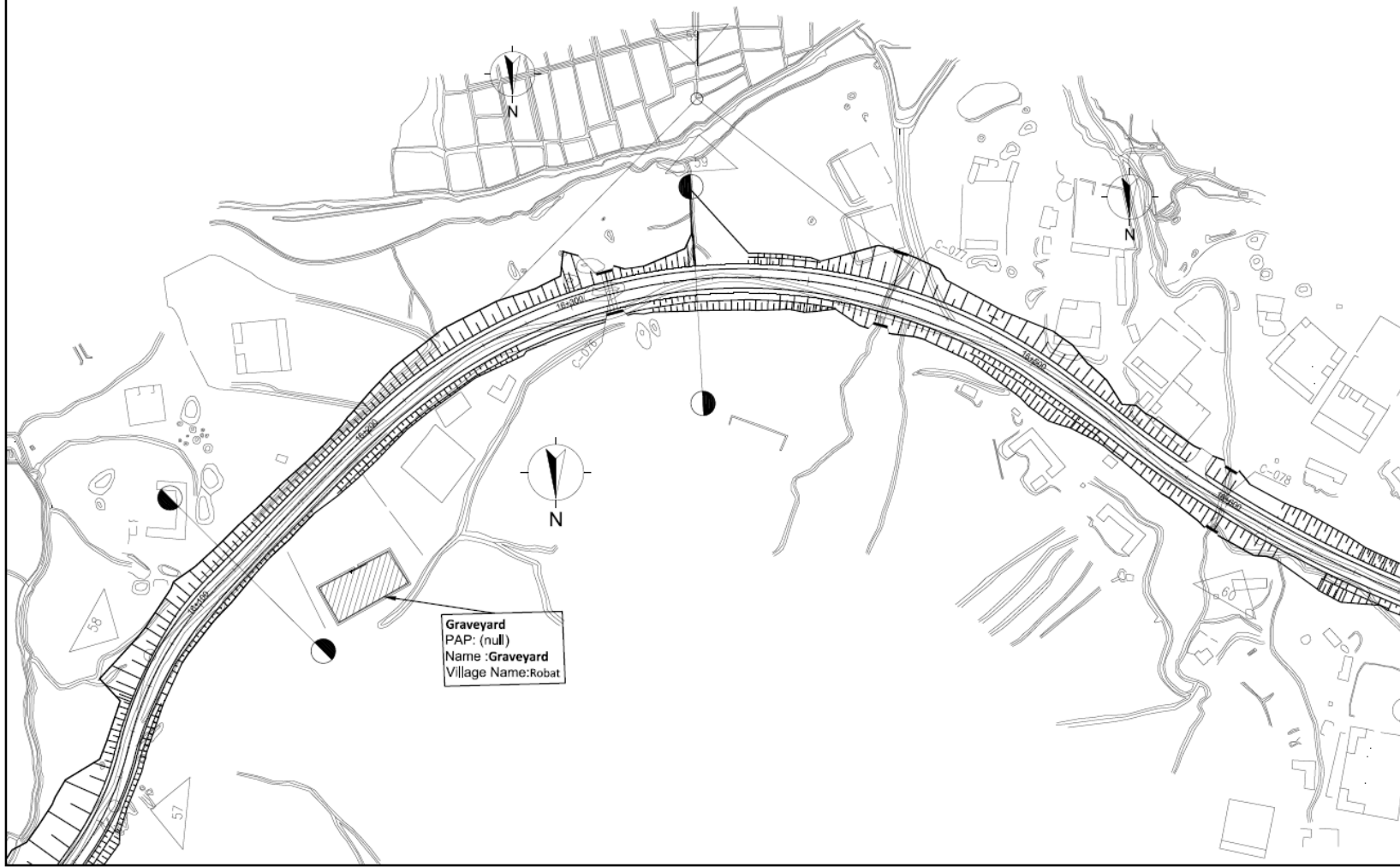
shope  
PAP: (63)  
Name :Qari Abdullah  
Village Name:Pul KondaSang

Masque  
PAP: (NULL)  
Name :Mostaserya  
Village Name:Jamaatkhana

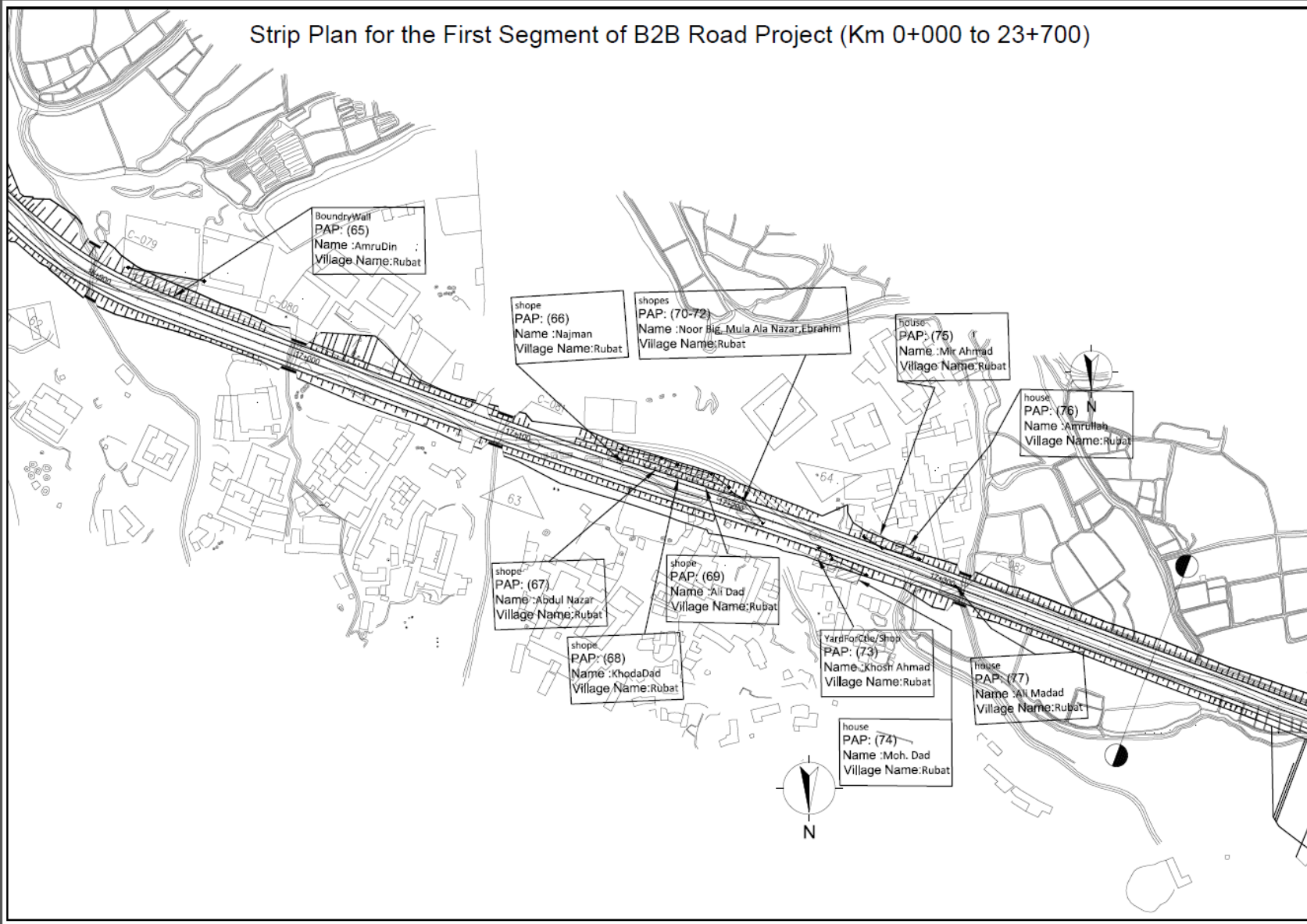
House  
PAP: (64)  
Name :Nematullah  
Village Name:CharBagh



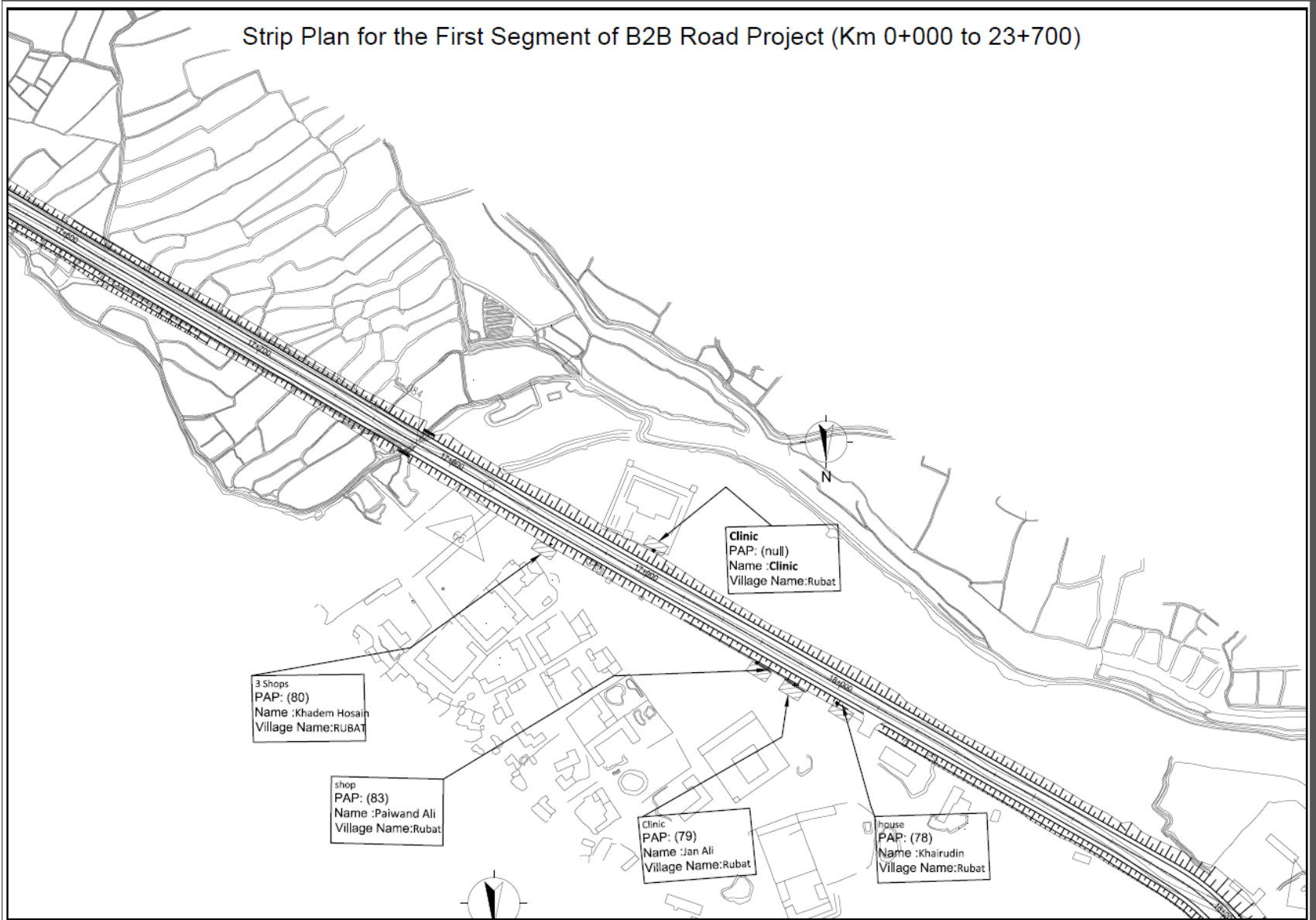
Strip Plan for the First Segment of B2B Road Project (Km 0+000 to 23+700)



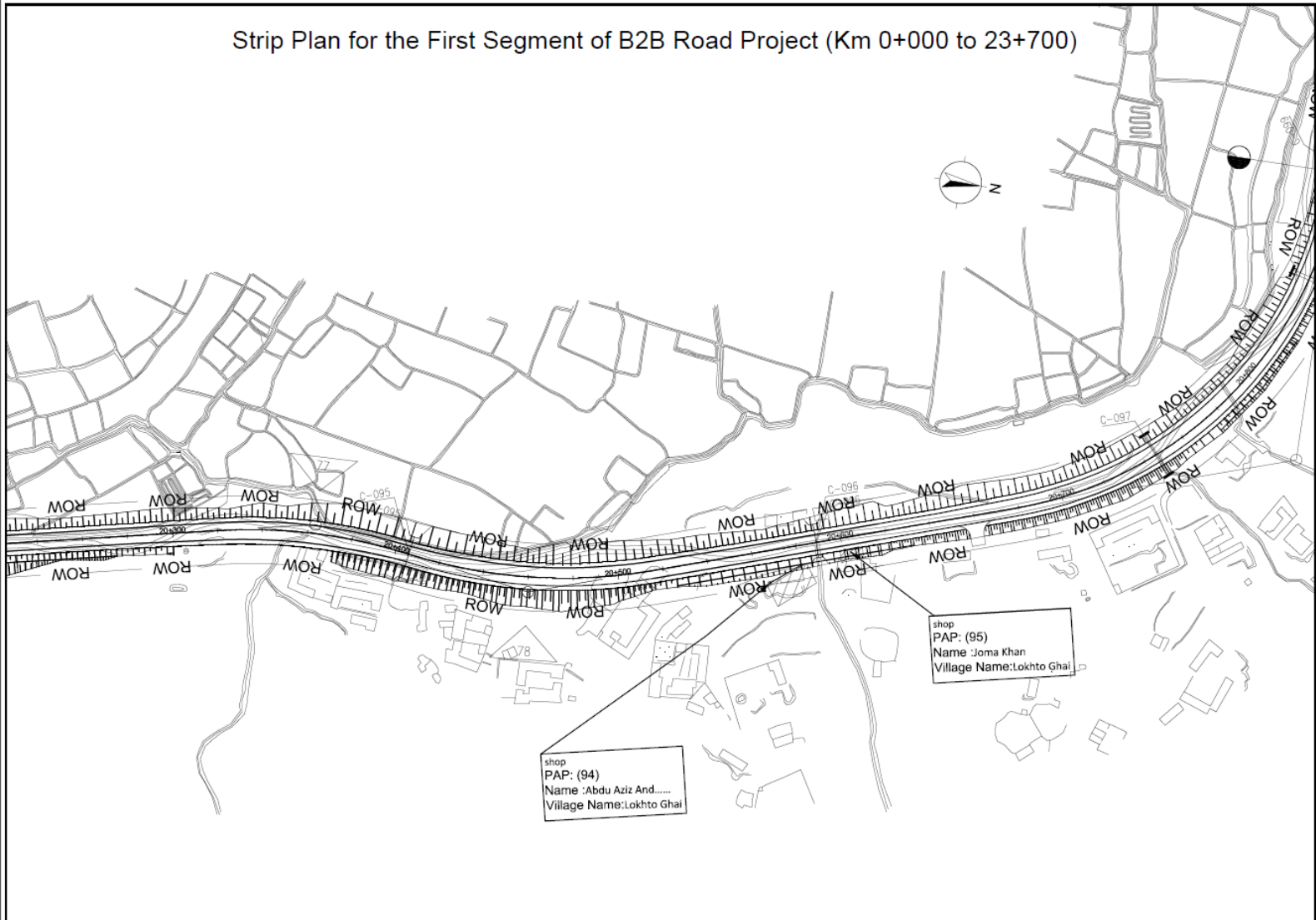
# Strip Plan for the First Segment of B2B Road Project (Km 0+000 to 23+700)



# Strip Plan for the First Segment of B2B Road Project (Km 0+000 to 23+700)

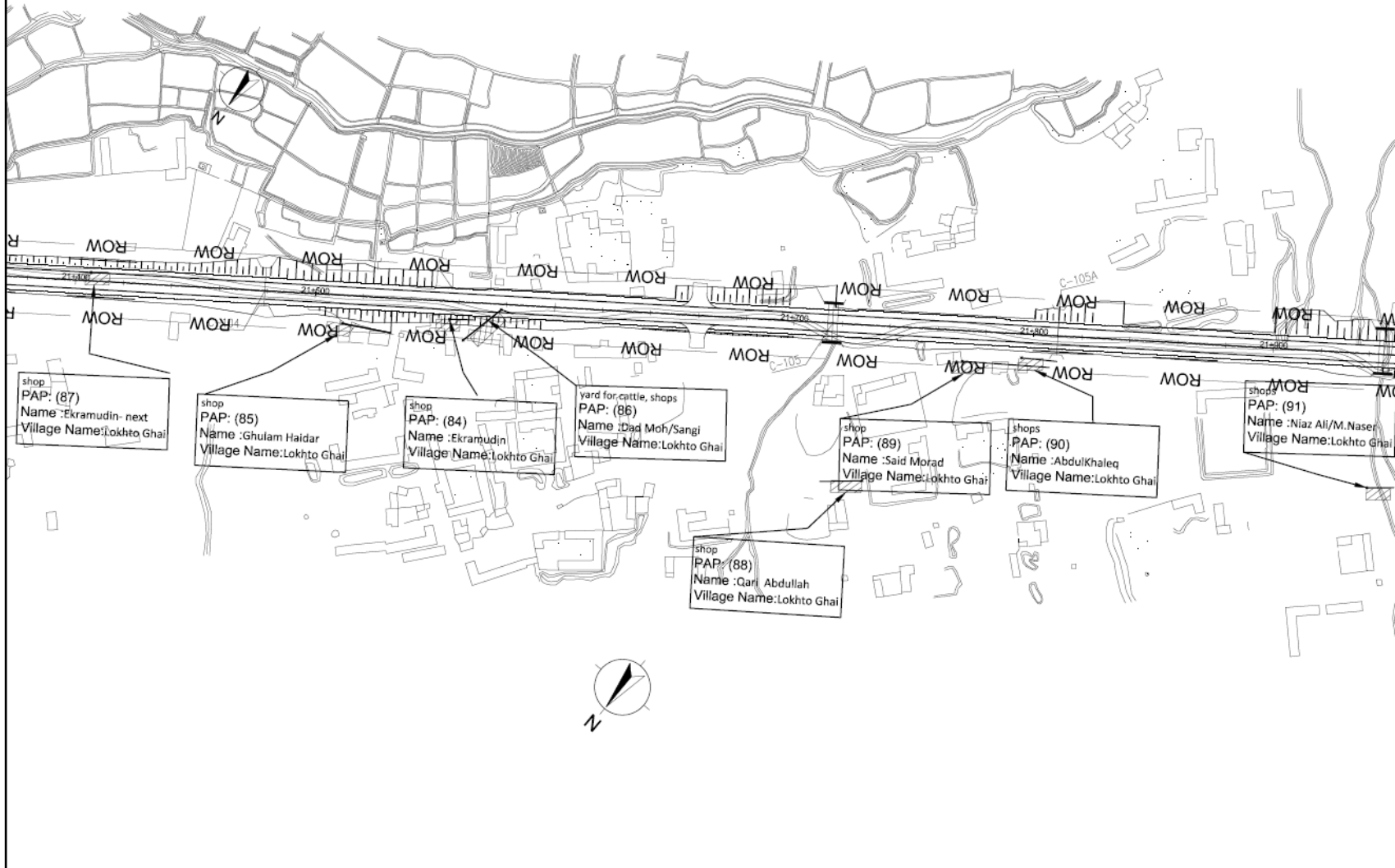


Strip Plan for the First Segment of B2B Road Project (Km 0+000 to 23+700)

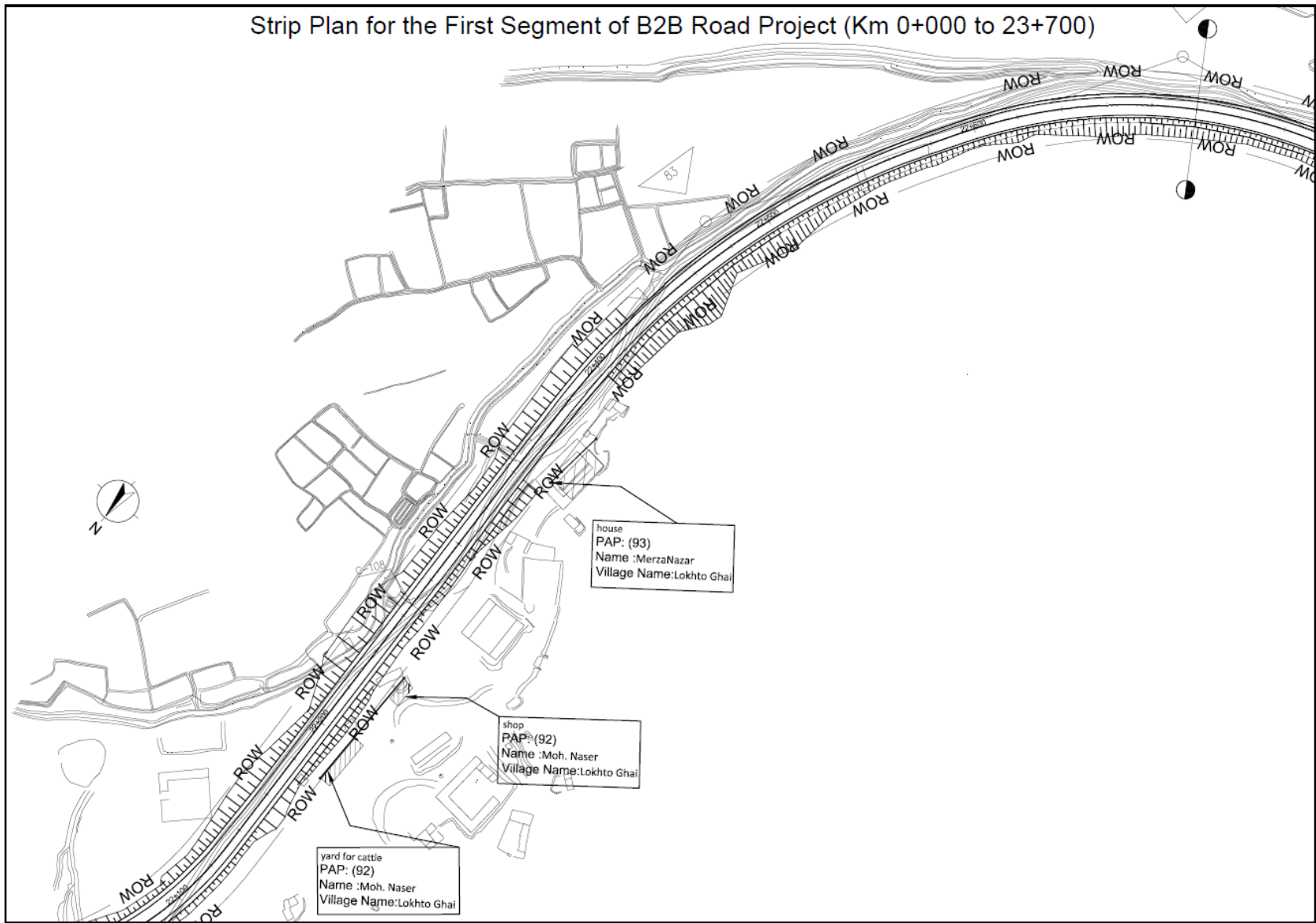




# Strip Plan for the First Segment of B2B Road Project (Km 0+000 to 23+700)



# Strip Plan for the First Segment of B2B Road Project (Km 0+000 to 23+700)



Strip Plan for the First Segment of B2B Road Project (Km 0+000 to 23+700)

