



Social Monitoring Report

Project Number: 37143-033
June 2017

Period: January 2016 – December 2016

IND: North Eastern States Roads Investment Program (Project 2)

Subproject: Improvement & Up Gradation of Road Sections of Tamulpur – Paneri (AS-02) and Paneri – Udalguri (AS-03)

Submitted by

Project Implementation Unit, North Eastern State Roads Investment Program (NESRIP),
Assam

This report has been submitted to ADB by the Project Implementation Unit, North Eastern State Roads Investment Program (NESRIP), Assam and is made publicly available in accordance with ADB's Public Communications Policy (2011). It does not necessarily reflect the views of ADB.

This social monitoring report is a document of the borrower. The views expressed herein do not necessarily represent those of ADB's Board of Directors, Management, or staff, and may be preliminary in nature. In preparing any country program or strategy, financing any project, or by making any designation of or reference to a particular territory or geographic area in this document, the Asian Development Bank does not intend to make any judgments as to the legal or other status of any territory or area.

Asian Development Bank

ASSAM, CHANDMARI, GUWAHATI-3
No. CE/NEC/ADB/168/12-13/29 Dated: Guwahati, the 20th May /2017.

To

Mr. A.K. Bhattacharjee
Chief Co-ordinator,
Archtech Consultants Private Limited, 11,
Shakespeare sarani, Kolkata-700071,
cc. acplkolkata@rediffmail.com
E-mail : archtechconsultants@rediffmail.com



Sub:- Submission of Social Monitoring Report for the period of January/2015 to December/2015 & January/2016 to December/2016 for the work Improvement and Upgradation of Road Section 1) Tamulpur to Paneri (AS-02), 2) Paneri to Udalguri (AS-03), 5 (Five) No's of Major Bridges on (AS-02) & (AS-03) for Project-2 Roads in the state of Assam under NESRIP Project. (Package No. AS-CW-2(R))

Ref: 1. EE's letter no. EE/NEC/TB-ADB/26/Tranche-II/1143 dated 05/05/2017
2. CSC's letter no. CSC/AS-CW2/03/2017-18/467 dated 20/04/2017
3. EE's letter no. EE/NEC/TB-ADB/26/Tranche-II/1139 dated 05/05/2017
4. CSC's letter no. CSC/AS-CW2/03/2017-18/466 dated 20/04/2017

Dear Sir,

This is to inform you that the CSC " Rodic Consultants & AECOM India PVT Ltd (JV), NESRIP, Assam has submitted the Annual Social Monitoring Reports for the period of January/2015 to December/2015 & January/2016 to December/2016 for Project-2 Roads, So, I am furnishing herewith the report for onward submission to MDONER.

This is for favour of your kind disposal.

Thanking you.

Encl: As stated above.



Yours faithfully,

Project Director,
PIU, NESRIP, Assam.

Chandmari, Guwahati-3

Memo No. CE/NEC/ADB/168/12-13/29-A Dated: Guwahati, the 20th May /2017.

Copy to:-

- 1) The PS to Commissioner & Special Secretary to the Govt. of Assam, PWRD, Dispur, Guwahati-6 for favour of appraisal to the Commissioner & Spl. Secretary, PWRD
- 2) The Director, MDONER, Vigyan Bhawan Annexe, Moulana Azad Road, New Delhi for favour of kind information.
- 3) Shri J.K. Sinha (sinhajk@nic.in), Joint Secretary-cum-Project Director, NESRIP for information.
- 4) Mr. Chen Chen, Transport Specialist Transport and Communication Division South Asia Department Asian Development Bank for kind information.
- 5) Mr. A. K. Matowani, Project Officer, ADB. (akmatowani@adb.org) for information.
- 6) The Executive Engineer, PWRD, Guwahati NEC Division, Assam, Chandmari, Guwahati-3 for information
- 7) Sri R K Khatri Engineer, AECOM H#3, Goswami Bhawan, H.C. Goswami Road, Ward Street, Uzan Bazar, Guwahati-781001 E-mail : raj.khatri@aecom.com for information
- 8) Mr P.N. Medhi, Deputy Team Leader/ Sr. Highway Engineer, PMC, (NESRIP), ACPL, Guwahati for information.

Project Director,
PIU, NESRIP, Assam.

Chandmari, Guwahati-3

Improvement & Up Gradation of Road Sections of Tamulpur – Paneri (AS-02)
and Paneri – Udalguri (AS-03) (Tranche-2 roads in the state of Assam) under
NESRIP Project (Package No. AS-CW2)

REVISED SOCIAL MONITORING REPORT

Period : January 2016 – December 2016

AS-02 and AS-03

North Eastern State Roads Investment Program (NESRIP),
and MDONER

Funded by: ADB Loan No. 3073-India



Submitted by:

AECOM

In JV with



1st Floor, Sarbodoi Path, Panikal, M.G.Road, Uzan Bazar,
Guwahati, Assam-781001

Signature

ABBREVIATIONS

ADB	-	Asian Development Bank
AH	-	Affected Household
AIDS	-	Acquired Immune Deficiency Syndrome
BPL	-	Below Poverty Line
BSR	-	Basic Schedule of Rates
CPRs	-	Community Property Resources
CSC	-	Construction Supervision Consultant
DH	-	Displaced Household
DPR	-	Detailed Project Report
DPs	-	Displaced Persons
EA	-	Executing Agency
EMP	-	Environmental Management Plan
ESMU	-	Environment and Social Management Unit
GRC	-	Grievance Redressal Committee
HIV	-	Human Immunodeficiency Virus
ID	-	Identity Card
IND	-	India
IP	-	Indigenous People
IPDP	-	Indigenous People Development Plan
LA	-	Land Acquisition
MDONER	-	Ministry of Development of North East Region
NESRIP	-	North Eastern State Roads Investment Program
NTH	-	Non-Title Holder
PIU	-	Project Implementation Unit
PMU	-	Project Management Unit
PWD	-	Public Works Department
R&R	-	Resettlement and Rehabilitation
RFCTLARR	-	Right to Fair Compensation and Transparency in Land Acquisition, Rehabilitation and Resettlement
RO	-	Resettlement Officer
RP	-	Resettlement Plan
SC	-	Scheduled Caste
SPS	-	Safeguard Policy Statement
ST	-	Scheduled Tribe
WHH	-	Women Headed Household

TABLE OF CONTENTS

1	INTRODUCTION AND PROJECT BACKGROUND.....	3
2	BRIEF DESCRIPTION OF SUB-PROJECTS.....	3
2.1	Tamulpur to Paneri Road (AS-02)	3
2.2	Paneri to Udalguri Road (AS-03)	4
3	RESETTLEMENT IMPACTS.....	5
3.1	Land Acquisition Impact	5
3.2	Verification of Community Structures (CPRs)	6
3.3	Impact on Indigenous People	7
4	PROJECT ENTITLEMENTS.....	7
5	PAYMENT OF COMPENSATION AND ASSISTANCE	14
6	CONSULTATION WITH THE STAKEHOLDERS	14
6.1	HIV/AIDS Awareness Campaign	16
7	INSTITUTIONAL ARRANGEMENTS FOR IMPLEMENTATION OF RESETTLEMENT PLAN (RP).....	16
8	GRIEVANCE REDRESS	17
9	ISSUES AND ACTION PLAN.....	18

ANNUAL SOCIAL MONITORING REPORT

1 INTRODUCTION AND PROJECT BACKGROUND

1. Asian Development Bank (ADB) assistance under North Eastern State Roads Investment Program (NESRIP) project loan 3073-IND has identified, Tranche-II, to implement the up-gradation and improvement work of 2 road stretches i.e. Tamulpur - Paneri (AS-02) and Paneri - Udalguri (AS-03) with total length of 61.6 kms for widening and up-gradation and strengthening of the existing road sections and construction of cross drainage structures and 5 major bridges. The 2 identified stretches are scattered in Baksa and Udalguri districts.
2. The proposed project for widening, up-gradation and strengthening of State Highways, from single land/ intermediate lane carriageways to two lane carriageways, the Public Works Department, Government of Assam, aimed at improving the state highways to provide reliable road transport services in the state of Assam.
3. The objective of the projects under NESRIP is to develop the road network and establish improved road connectivity. This Social Monitoring Report is concerned with the 2 sub-project roads i.e. AS-02 and AS-03. The details of concerned sub-projects are as under:

Table-1: List of Sub-Project Roads

Sl. No.	Name of Road	District	Length (km)
1	Tamulpur - Paneri (AS-02)	Baksa and Udalguri	43.0
2	Paneri - Udalguri (AS-03)	Udalguri	18.6

2 BRIEF DESCRIPTION OF SUB-PROJECTS

2.1 Tamulpur to Paneri Road (AS-02)

4. The objective of the projects under NESRIP is to develop the road network and establish improved road connectivity. The project road (AS-02) between Tamulpur - Paneri (43km) is proposed for improvement and upgradation. It passes through two districts i.e. Baksa and Udalguri and connects Rangia and Nalbari. The project road is an single lane configuration with length of about 43km and the carriageway varies between 3.5m to 4.0m. The road passes through the northern bank of Brahmaputra River. It takes off at Tamulpur NH-127D through the State Highway and ends beyond Paneri. The entire stretch passes through the urban and rural settlements. The proposed road improvement involves residential and commercial structures, other assets, common property resources within the Corridor of Impact.

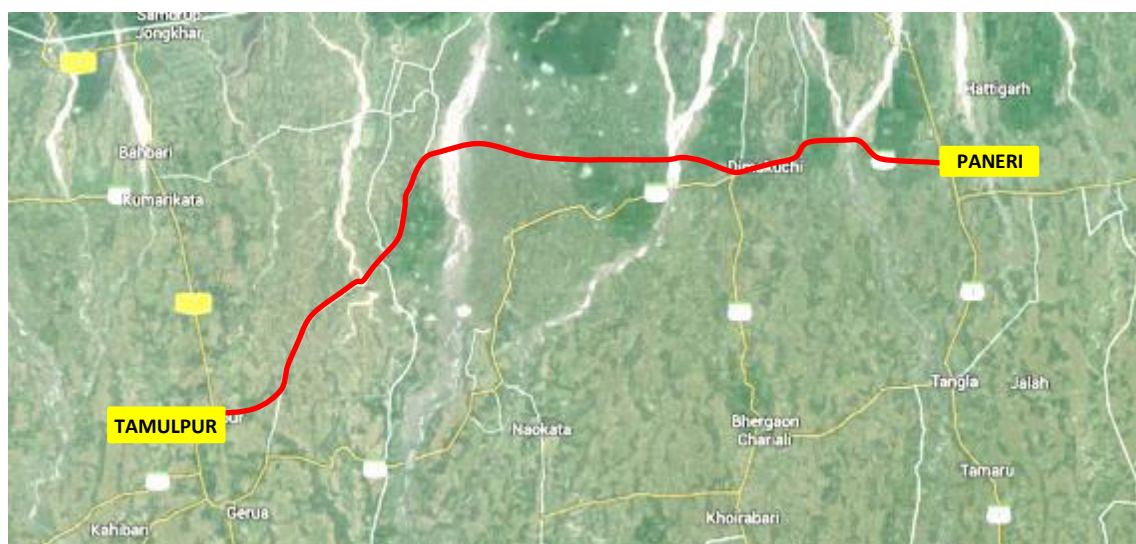


Figure 1: Location Map of AS-02

2.2 Paneri to Udalguri Road (AS-03)

5. The Project Road AS-03 is a State Highway and is part of the corridor in Udalguri district. The corridor provides connectivity to the thickly populated area in Lower Assam between Paneri to Udalguri district is connected by road network and rail and well connected to Tamulpur and beyond to NH-127(D), whereas on the lower end, Udalguri is connected to Tezpur, on NH-52. For all practical purposes this road corridor is a link between NH-31, NH127-D and NH-52 through the interior lower Assam plain of the State.
6. The Project Road takes off from Paneri from the end of AS-02 and ends at Udalguri. The road passes through plain terrain having flat gradient. The horizontal geometrics of the Project Road are easy without sharp and substandard curves. The embankment is low and almost entire length of the road gets submerged every year during monsoon period resulting in erosion of shoulders and disintegration of road pavement. The existing single lane road is now reduced up to 2.0m width in almost all stretches; the crust has been washed away already only the loose stone aggregate are visible in some stretches. The road passes through a number of village's en-route between Paneri and Udalguri. Land use along the Project road is predominantly agricultural but with stretches passing through road side villages and built-up areas. Total length of the Project road as per design is 18.60 km.

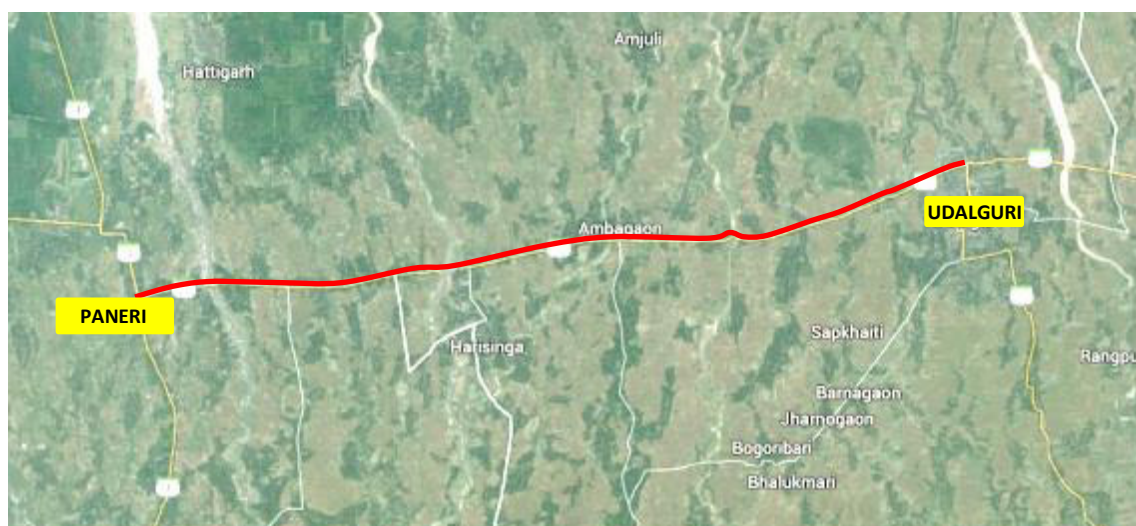


Figure 2: Location Map of AS-03

3 RESETTLEMENT IMPACTS

3.1 Land Acquisition Impact

7. As per the RP, Land Acquisition was proposed for 7.98 Hectare for AS-02 and 2.37 Hectare for AS-03 but no any authentic/ supporting document from revenue department, Govt. of Assam was enclosed during the preparation of DPR. As per the Land Availability Certificate issued by the concerned Circle Officer, Revenue Department, no additional land is required, as the existing ROW is sufficient to accommodate the project road. The availability of land certificate is attached in **Annexure-I** and based on the land availability certificate the CSC along with the PWD Team a joint verification survey have been done to assess and compare the magnitude of resettlement impact. The Rapid Social Assessment Report submitted by CSC is attached in **Annexure-II**.

Table-2: Summary of Land Impact in Hect.

Name of Road	LA as per RP		LA as per Final Design		Remarks
	Pvt.	Govt.	Pvt.	Govt.	
Tamulpur - Paneri (AS-02)	7.98	0.17	0.00	0.00	The availability of land certificate is attached in Annexure-I
Paneri - Udalguri (AS-03)	2.37	0.08	0.00	0.00	
Total	10.35	0.25	0.00	0.00	

8. In this reporting period the verification exercise has been done by the PWD team and finalise the Micro Plan of NTH. During the survey the extent of impact has been undertaken by the Resettlement Team in the districts of Baksa and Udalguri. The assessment has been done to evaluate the impact on the NTHs (squatters and encroachers) as well as the impact on the CPRs on government land.

Table-3: Summary of Impact on Structures

Affected Households by Type	As per RP		As per Final Survey		Remarks
	AS02	AS03	AS02	AS03	
Titleholders	14	61	0	0	
Tenant	70	11	29	1	
Encroachers	508	53	2	0	
Squatters	99	47	73	44	
Total	691	172	104	45	

9. Out of 863 DPs as per the RP, 334 were vulnerable category and during final survey out of 149 DPs, 68 DPs are vulnerable category and eligible for training assistance for skill upgradation.

Table-5: Summary of Vulnerable DPs

Affected Households by Type	As per RP		As per Final Survey		Remarks
	AS02	AS03	AS02	AS03	
Schedule Tribe (ST)	75	80	16	11	
Schedule Caste (SC)	138*	3*	12	1	
Below Poverty Line (BPL)	102	13	2	19	
Women Headed Household (WHH)	50	14	5	2	
Total	227	107	35	33	

* SC category vulnerable groups are also belongs to BPL or WHH

3.2 Verification of Community Structures (CPRs)

10. CPR is a very critical issue for the point of view of community. The community feeling is attached with the community properties especially with the religious structures. Keeping in mind the importance of these CPRs for the community, the demolition of these CPRs were avoided for the sub-project and where it was not possible to avoid the demolition, the impact was minimized. As per approved RP the numbers of CPRs were 5 (2 small temples in AS-02 and 2 small temples and 1 shrine in AS-03) and 6 number of CPRs are affected in final survey. The details of CPRs as per approved RP and final survey are presented in Table-6.

Table-6: Community Structures as per Approved RP and Final Survey

S. No	Type of Affected CPRs	No. of Impact CPRs				Remarks
		As per RP		As per Final Survey		
		AS02	AS03	AS02	AS03	
1	Temple	2	2	3	1	
2	Shrine	0	1	1	0	

S. No	Type of Affected CPRs	No. of Impact CPRs				Remarks
		As per RP		As per Final Survey		
		AS02	AS03	AS02	AS03	
3	School B/W	0	0	0	1	
Total		2	3	4	2	

3.3 Impact on Indigenous People

11. Implementation of the IPDP monitored regularly and special attention paid the indigenous groups. The PMU will establish a monitoring system involving ESMU, representative of affected IP groups, and non-governmental and community-based organizations to ensure participatory monitoring arrangements. There were 75 IP households on AS-02 and 80 IP households on AS-03 were assessed during preparation RP and the Final assessment 27 IP households are getting affected by the project and those will be compensate as per their entitlement.

Table-7: IP Households as per Approved RP and Final Survey

S. No	Households	No. of Impact				Remarks
		As per RP		As per Final Survey		
		AS02	AS03	AS02	AS03	
1	ST	75	80	16	11	
Total		75	80	16	11	

4 PROJECT ENTITLEMENTS

12. The policy framework and entitlements for the program for the subprojects are based on national laws: The Land Acquisition Act, 1894 (LAA, amended in 1984), and Right to Fair Compensation and Transparency in Land Acquisition, Rehabilitation and Resettlement Act, 2013; and the agreed Resettlement Framework between Government of Assam and ADB. RF has been prepared based on applicable legal and policy frameworks of the government and ADB's Safeguards Policy Statement (SPS), 2009. Thus provision of compensation and assistance for affected persons was made in the RF.
13. The RP has provisions for compensations to the DPs for all types of losses. In addition to the compensation for affected assets, the DPs will also receive other resettlement assistance such as; shifting allowance, income restoration/ training assistance. The DPs under the project will be compensated at full replacement cost based on Entitlement Matrix of RPs.

Table-8: Entitlement Matrix

Sl. No.	Category	Type of Loss	Unit of Entitlement	Entitlement	Details
1A	Loss of Private Property	Agricultural Land assets	Household	Compensation by land for land (if land is available) or compensation at “replacement cost” or “actual market value”	<p>1. Land acquisition for the Project will be as per Land Acquisition Act 1894.</p> <p>2. In case of those Losing less than 10% of the total holding with remaining land being economically viable, the following would be provided:</p> <p>2.a. If the compensation determined by the Competent Authority is less than the “market price/ replacement value”, then the difference is to be paid by the EA as assistance.</p> <p>2.b. Also, the Project displaced households (DHs) will be offered an ex-gratia amount of Rs. 10,000 per family.</p> <p>3. In case of those losing more than 10% of the total holding or even less but remaining land becoming economically unviable, the following options will be given to the displaced person (DP):</p> <p>3.a. The DP keeps the remaining land, and the compensation and assistance is paid to the DP for the land to be acquired.</p> <p>3.b. Compensation and “assistance” are given for the entire plot including residual plot, if the owner of such land wishes that the project authority should also acquire his residual plot. The project authority will acquire the residual plot so paid.</p> <p>3.c. Land-for-land shall be the first option offered to AP, prior to payment of cash compensation. If land for land is not possible, Resettlement and Rehabilitation Officer (RRO) on receipt of request from the displaced household shall help oustees purchase private land and pattas to be issues in the joint name of husband and wife as per the provisions of Revenue Laws in force.</p> <p>R&R Assistance</p> <p>1. All fees, taxes, and other charges, as applicable under the relevant laws, are to be borne by the project/EA.</p> <p>2. Training for skill upgradation for eligible APs</p> <p>3. In case of allotment of wasteland/degraded land in lieu of acquired land, each landowner shall get a one-time financial assistance of Rs. 15,000 per hectare for land development.</p> <p>4. In case of allotment of agricultural land, a one-time financial assistance of Rs. 10,000 per AF for agricultural production shall be given.</p> <p>Vulnerable APs:</p> <p>Apart from above, shall be entitled for:</p> <p>5. Each DP shall get a monthly subsistence allowance equivalent to twenty-five days minimum agricultural wages¹ per month for a period of nine months from the date of displacement. 6. Displaced households who have not been provided agriculture land or employment shall be entitled for rehabilitation grant equivalent to three hundred fifty days</p>

¹ Minimum Agricultural Wages fixed by Labour and Employment Department, Assam

Sl. No.	Category	Type of Loss	Unit of Entitlement	Entitlement	Details
					<p>minimum agricultural wages.</p> <p>7. Preferred employment with the contractor in the category of unskilled workmen subject to fulfilling the requisite criteria/qualification.</p>
1B	Private property	Land and assets (non-agricultural) residential	Household	Compensation by house for house (if land is available) or compensation at "market replacement cost"	<p>Impact Category: Loss of structure less than 25% of the total size of the structure and structure remains viable</p> <p>1. DP will be provided replacement cost of the residential structure (part or full), which will be calculated as per the prevailing basic schedule of rates (BSR) without depreciation, subject to relevant "quality standards" of BSR as maintained by PWD, Government of Assam.</p> <p>2. Compensation for the loss of residential land will be paid at replacement value.</p> <p>3. If replacement cost is more than the compensation (as determined by the Competent Authority), then the difference is to be paid by the project in the form of "assistance".</p> <p>4. Right to salvage materials from the demolished structure</p> <p>5. The Project Displaced Household will be offered an ex-gratia amount of Rs. 10,000 per family</p> <p>R&R Assistance</p> <p>6. Shifting allowance of Rs. 10,000 per household</p> <p>Impact Category: Loss of structure more than 25% or even less but remaining structure becomes unviable Apart from entitlements as described above, such APs will also be entitled for</p> <p>7. A plot of 25 sq. m in urban areas and 50 sq. m in rural areas will be provided free of cost to vulnerable APs and those who become shelter less.</p> <p>8. Transitional allowance @Rs. 2,000 for a period of 3 months</p> <p>9. In case of self-relocation of displaced households below poverty line, resettlement assistance equivalent to the difference between the Government of India (GOI) norm for Economically Weaker Section (EWS) housing (maximum of Rs. 25,000) and the replacement value received shall be provided. If the difference is more than Rs. 25,000 it will be paid as compensation.</p> <p>10. Each DH shall get a monthly subsistence allowance equivalent to twenty-five days minimum agricultural wages per month for a period of nine months from the date of displacement.</p> <p>11. Preferred employment with the contractor in the category of unskilled workmen subject to fulfilling the requisite criteria/qualification.</p> <p>12. Absentee landlords will receive only the compensation at "replacement cost".</p>

Sl. No.	Category	Type of Loss	Unit of Entitlement	Entitlement	Details
1C	Private property	Land and assets (non-agricultural) Commercial land and assets	Titleholder/ owner: Commercial	Compensation at "replacement cost"	<p>Impact category: Loss of structure less than 25% of the total size of the structure and structure remains viable</p> <ol style="list-style-type: none"> 1. AP will be provided replacement cost of the commercial structure (part or full), which will be calculated as per the prevailing BSR without depreciation, subject to relevant "quality standards" of BSR as maintained by PWD, Government of Assam. 2. Compensation for the loss of commercial land will be paid at replacement value. 3. If replacement cost is more than the compensation (as determined by the Competent Authority), then the difference is to be paid by the project in the form of "assistance". 4. Right to salvage materials from the demolished structure. 5. The DHs will be offered an ex-gratia amount of Rs. 10,000 per family <p>R&R Assistance</p> <ol style="list-style-type: none"> 6. Shifting allowance of Rs. 10,000 7. Rehabilitation grant equivalent to three hundred fifty days minimum non-agricultural wage rate <p>Impact Category: Loss of structure more than 25% or even less but remaining structure becomes unviable Apart from entitlements as described above, such EPs will also be entitled for</p> <ol style="list-style-type: none"> 8. Training for skill upgradation for eligible <p>APs Vulnerable APs:</p> <p>Apart from above shall also be entitled for:</p> <ol style="list-style-type: none"> 9. Each DHs shall get a monthly subsistence allowance equivalent to twenty-five days minimum agricultural wages per month for a period of nine months from the date of displacement. 10. Rehabilitation grant equivalent to three hundred fifty days minimum non-agricultural wage rate. 11. Each displaced person who is a rural artisan, small trader or self-employed person and who has been displaced shall get one-time assistance of Rs. 25,000 for construction of working shed/shop 12. A plot of 15 sq. m in urban areas and 35 sq. m in rural areas will be provided free of cost to vulnerable APs and landless provided government land should be available. 13. Preferred employment with the contractor in the category of unskilled workmen subject to fulfilling the requisite criteria/ qualification. 14. Absentee landlords will receive only the compensation at "replacement cost".
1D	Private property	Non-agricultural land and assets	Tenant: Residential	Compensation at replacement cost	<ol style="list-style-type: none"> 1. The amount of deposit or advance payment paid by the tenant to the landlord or the remaining amount at the time of expropriation. (This will be deducted from the payment to the landlord.) 2. Notice period for 3 months and rental

Sl. No.	Category	Type of Loss	Unit of Entitlement	Entitlement	Details
					allowance of Rs. 1,500 per month for a period of 3 months.
1E	Private property	Non-agricultural land and assets	Tenant: Commercial	Compensation at replacement cost	<p>1. The amount of deposit or advance payment paid by the tenant to the landlord or the remaining amount at the time of expropriation. (This will be deducted from the payment to the landlord).</p> <p>2. Compensation for any structure the tenant has erected on the property. (This will be deducted from the payment to the landlord.)</p> <p>3. Notice period for 3 months and rental allowance of Rs. 1,500 per month for a period of 3 months</p> <p>Vulnerable APs</p> <p>4. Each AH shall get a monthly subsistence allowance equivalent to twenty-five days minimum non- agricultural wage rate per month for a period of one year from the date of displacement.</p>
1F	Private property	Non-agricultural land and other assets	Recognizable title	Compensation at replacement cost	<p>Loss of land/structure:</p> <p>1. Compensation at replacement value for land/structure.</p> <p>R&R</p> <p>2. Shifting allowance of Rs. 10,000.</p> <p>3. Right to salvage demolished material</p> <p>Vulnerable APs</p> <p>4. Each AH shall get a monthly subsistence allowance equivalent to twenty-five days minimum non- agricultural wage rate per month for a period of one year from the date of displacement.</p> <p>5. Rehabilitation grant equivalent to three hundred fifty days minimum agricultural wages</p> <p>6. Training for skill upgradation for eligible APs @Rs. 2500/ AH</p> <p>7. Employment in the project in the category of skilled/semiskilled/ unskilled workmen subject to fulfilling the requisite criteria/qualification</p>
2A	Loss of Livelihood	Wage earning	Individual	Income restoration	<p>Impact Category: Loss of income due to acquisition of agriculture land where the person was working as agriculture labour or sharecropper, etc., or due to acquisition of commercial establishment where the person was engaged as working hand.</p> <p>1. Rehabilitation grant equivalent to three hundred fifty days minimum agricultural wages</p> <p>2. Training for skill upgradation for eligible APs @ Rs. 2500/ AH</p> <p>3. Each DHs shall get a monthly subsistence allowance equivalent to twenty five days minimum agricultural wages for a period of nine months from date of displacement</p> <p>4. Each displaced person who is a rural artisan, small trader or self-employed person shall get a one-time financial assistance of Rs. 15,000 for construction of working shed/shop</p> <p>5. Employment to displaced persons who lose their employment due to the project, subject to</p>

Sl. No.	Category	Type of Loss	Unit of Entitlement	Entitlement	Details
					availability of vacancies and suitability of the displaced person for the employment (will apply only to the extent of one person per nuclear family of adult husband/wife and their minor children); 6. Preference to willing landless labourers and unemployed displaced persons while engaging labour in the project during the construction phase. 7. DHs who have not been provided agriculture land or employment shall be entitled to rehabilitation grant equivalent to three hundred fifty days minimum agricultural wages.
2B		Non-perennial crops	Household	Compensation at "replacement value"	1. They will be given an advance notice of 4 months for harvesting the crop. 2. Grant towards crop lost before harvest due to forced relocation, equal to market value of crop lost plus cost of replacement of seeds for next season's harvest.
2C		Perennial crops such as fruit trees	Household	Compensation at "replacement value"	1. Compensation for perennial crops and trees, calculated as annual produce value multiplied by the remaining life of the tree.
3A	Loss of Land and Structures by Non-titleholder	Encroachers	Household	Will receive no compensation for land but assistance for assets to the vulnerable	1. Encroachers will be notified in time in which to remove their assets (except trees) and harvest their crops. 2. Right to salvage materials from the demolished structure For vulnerable APs Apart from above, shall be entitled for 3. Compensation for structures at replacement cost
3B		Squatters	Household	Will receive no compensation for land but assistance for assets to the vulnerable	1. Compensation for loss of structure at replacement cost 2. Right to salvage materials from the demolished structure 3. Shifting assistance of Rs. 10,000 for each displaced household For Vulnerable APs Apart from above vulnerable APs will be entitled for: 4. Training for skill upgradation for eligible APs @Rs. 2500/household
3C		Perennial crops such as fruit trees	Household	Compensation	1. Compensation for perennial crops and trees calculated produce value multiplied by remaining life of the tree.
3D	Illegal use of RoW	Mobile and ambulatory vendors/ kiosks	Household		1. Shifting allowance of Rs. 10,000.

Sl. No.	Category	Type of Loss	Unit of Entitlement	Entitlement	Details
4A	Additional support to vulnerable groups	Housing	Household	Assistance	<p>1. Each Vulnerable displaced household shall be given preference in allotment of land-for-land, provided government land should be available.</p> <p>2. Each AH of Below Poverty Level (BPL) category shall get onetime financial assistance of Rs. 25,000 for construction of Assam Type house.</p> <p>Specific Entitlements for Displaced IP/Tribal HHs:</p> <p>3. Each tribal DHs shall get an additional one-time financial assistance equivalent to 500 days minimum agricultural wages for loss of customary rights/usages of forest produce.</p> <p>8. Tribal AFs will be resettled in the same Schedule Area in a compact block so that they can retain their ethnic, linguistic and cultural identity. Provided government land should be available.</p> <p>9. Settlements predominantly inhabited by tribals shall get land free of cost for community and religious gatherings.</p> <p>10. Tribal land alienated in violation of the laws and regulations in force on the subject would be treated as null and void. R&R benefits would be available only to the original tribal landowner.</p>
5A	Community infrastructure, cohesion, and amenities	Common Property Resources	Community	Compensatory Replacement/ Relocation/ Enhancement	<p>1. Easily replaced resources, such as cultural properties will be conserved (by means of special protection, relocation, replacement, etc.) in consultation with the community.</p> <p>2. Loss of access to firewood, etc. will be compensated by involving the communities in a social forestry scheme, in coordination with the Department of Forests, wherever possible</p> <p>3. Adequate safety measures, particularly for pedestrians and children (for details refer to safety planning section in Project Design Document);</p> <p>4. Landscaping of community common areas; improved drainage; roadside rest areas, etc. are all provided in the design of the highways.</p> <p>5. Employment opportunities in the project during construction phase for able-bodied individuals, if possible.</p> <p>6. Loss of trees will be replaced by compensatory afforestation (for details refer to Environmental Management Plan, EMP).</p> <p>7. The common property resources and the community infrastructure shall be relocated in consultation with the community/gram panchayat.</p> <p>8. Included as part of the civil works contract and the environmental management plan.</p>
6A	Any Other Impact	Any other impact not yet identified, whether loss of asset or livelihood	Individual	Assistance	<p>Unforeseen impacts will be documented and mitigated based on the principles agreed upon in this policy framework. For e.g., loss of access to agriculture field during construction stage.</p>

5 PAYMENT OF COMPENSATION AND ASSISTANCE

14. The resettlement and rehabilitation framework of the project have been evolved from the ADB's SPS, 2009, relevant national, state and departmental policies. The implementation of the R & R Provisions of the project is governed by this framework developed.
15. In accordance with the involuntary resettlement principles set forth above, the identification of affected persons and entitle to a combination of compensation packages and resettlement assistance depending on the of ownership rights on lost assets and scope of the impacts including socio-economic vulnerability of the affected persons and measures to support livelihood restoration if livelihood impacts are envisaged.

Table-9: Payment of Compensation

Compensation	Target		Progress of Disbursement in Reporting Period		Cumulative Progress		Balance	
	No DPs	Amount	No. DPs	Amount	No DPs	Amount	No DPs	Amount
Land	Not Applicable							
Structure	118	1738505.35	-	-	-	-	118	1738505.35
Rental Allowance	31	135000	-	-	-	-	31	135000
CPRs	6	748147.24	-	-	-	-	6	748147.24
Total	155	2621652.59	-	-	-	-	155	2621652.59

Table-10: Payment of Assistance

Assistance Type	Target		Progress of Disbursement in Reporting Period		Cumulative Progress		Balance	
	No DPs	Amount	No. DPs	Amount	No DPs	Amount	No. DPs	Amount
Shifting	117	1170000	-	-	-	-	117	1170000
Training	68	170000	-	-	-	-	68	170000
Total		1340000	-	-		-		1340000

6 CONSULTATION WITH THE STAKEHOLDERS

16. Public consultation/ meetings were organized with local communities including construction workers as well as women about the importance of the project for their betterment. In the meetings people were made aware about social issues, redressal of grievances, if any, advantages of the project and documented their suggestion regarding project.
17. The Public consultation were conducted to comprehend expectation from proposed project and also to understand the need and concerns of the local people including vulnerable and elderly population. The list of the

participants were documented and photographed during consultation are attached as **Annexure-III**.

18. The list of consultations held with date, location and number of participants are presented in **Table-11**.

Table-11: Details of Public Consultations

Sl. No.	Village/ Location of Consultation	Date	Participation of community			Issues Discussed
			Male	Female	Total	
1	Bengalipara	28-05-2016	18	0	18	<ul style="list-style-type: none"> • Compensation/ Replacement assistance for structures should be paid before shifting, • Advance Notice should be given to the affected households • Proper drainage facility should be provided either side of the project road • Proper safety provision should include in the project design.
1	Dimakusi	02-06-2016	08	0	08	<ul style="list-style-type: none"> • Compensation for affected land and structures, • Drainage along the project road • Advance notice should be served to each APs
1	Bengalipara	25-08-2016	41	0	41	<ul style="list-style-type: none"> • Grievance Redressal Procedure, if any • Notice before demolition of the structures • Compensation for affected structures, • Assistance for Loss of livelihood and other immovable properties, • Resettlement options and alternate site for displaced person, • Awareness about HIV/AIDS
2	Paneri	19-09-2016	13	0	13	<ul style="list-style-type: none"> • Grievance Redressal Procedure, if any • Compensation for affected structures, • Assistance for Loss of livelihood and other immovable properties, • Resettlement options and

Sl. No.	Village/ Location of Consultation	Date	Participation of community			Issues Discussed
			Male	Female	Total	
						alternate site for displaced person, • Drainage along the road within village, • Relocation of affected CPRs before construction of the project road.

6.1 HIV/AIDS Awareness Campaign

19. In order to make the people aware about the diseases, the HIV/AIDS Awareness and Prevention Campaign has been conducted at Contractor Camp at Nagrijuli village. The HIV/AIDS Awareness workshop has been organized by National Health mission team Dr. Anupama Basumatary, Dr. Khalililla Wahed and staff were attended and delivered message about HIV/AIDS, after that tracks and pamphlets distributed and medical tests conducted also disbursed free medicines. The programme was inaugurated by the concerned engineer and was attended by the local residents, workers; staff of the contractors and staff of the CSC.
20. The HIV/AIDS Awareness programs have been organized for construction workers' to provide counselling/ advisory on HIV/AIDS and provision of free condoms. Additionally, to promote and ensure healthy living, workers have been made aware about cleanliness, garbage disposal etc. and distributed the pamphlets to the participants. The list of participants were documented and photographed during campaign are attached as **Annexure-IV**.

Table-12: Details of HIV/AIDS Awareness Campaign

Date	Location	Participants		Total
		Male	Female	
31-08-2016	Nagrijuli	64	3	67

7 INSTITUTIONAL ARRANGEMENTS FOR IMPLEMENTATION OF RESETTLEMENT PLAN (RP)

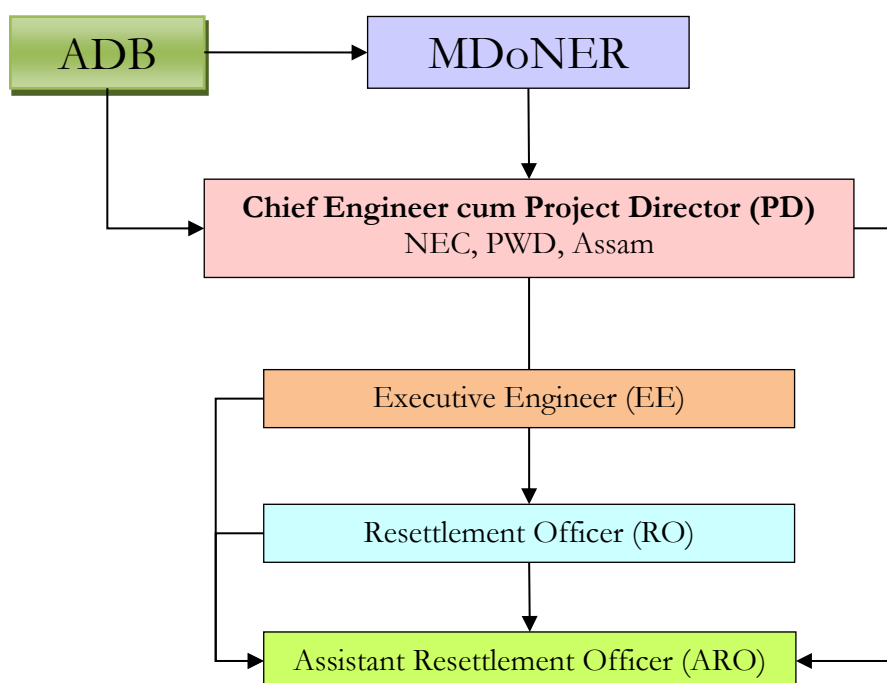
21. Public Works Department (PWD), Govt. of Assam is the implementing agency, whereas the Ministry of Development of North Eastern Region (MDoNER) is the executing agency of the Project. The PWD-PIU established has own the responsibility for proper implementation of Resettlement Plan. Implementation of Resettlement Plan of the project is being carried out by the Project Implementation Units (PIU), NEC Division, PWD, Assam. The PIU headed by Project Director (PD), has overall

responsibility for policy guidance, coordination and planning, monitoring and overall reporting of the Project.

22. A Resettlement Officer (RO) of the rank of Assistant Engineer has been placed at to coordinate the process of RP implementation and to address the adverse impacts on the people along the project roads, if any, for the duration of resettlement activities. The CSC has a Land Acquisition and Resettlement specialist and a Socio Economic Monitoring Specialist have been mobilized and supporting the EA. The details of inputs provided the experts are given in table below.

S. No.	Name of the Expert	Designation	Period (Present on Site)
1	Arbind Kumar Soni	L. A. / R&R Specialist	44 Days
2	Dr. Rumjumroy Choudhary/ Mr. Thota Veerraju	Socio Economic Impact Monitoring Specialist	60 Days

23. The overall instructional arrangement for RP and IPP implementation is depicted below in the schematic format.



8 GRIEVANCE REDRESS

24. It would be pertinent here to refer the Asian Development Bank's policy, which requires proper mechanisms for resolution of disputes that may arise from any aspect of the compensation and development process. The mechanisms should be "affordable and accessible," and third parties independent of the implementers should be available at the appropriate point in the process. The grievance procedure need to be simple, administered in the first instance at the local level to facilitate access,

flexibility and open to various proofs taking into account the need for speedy, just and fair resolution of their grievances.

25. A Grievance Redressal Committee (GRC) register have been placed at the Executive Engineer offices of the PWD for recording any complaint from the local public and other stakeholders. During this reporting period, asked the people during public consultation and no grievances/ complaints were received from any of the community. When asked, most of the people told that they are not having any grievances against the project. Since, the Resettlement Officer are in constant touch with the people along the project road, issues and concerns if any, is resolved during their visits to the project road.

9 ISSUES AND ACTION PLAN


26. This process and its implementations are being attended by the Land Acquisition and Resettlement Specialists of both the PWD and the CSC. Solutions are kept in mind the technical feasibility as well as the need to minimize the resettlement impact.
27. Other issues that need to be urgently addressed at the earliest are as follows:
- a) Approval of Micro Plan of non-titleholder (NTH) for completion of rehabilitation and resettlement activities.
 - b) Speed up for preparation and distribution of ID Cards and disbursement of compensation and assistance.
 - c) The frequent changes of the officers who are part of the resettlement team should be avoided.

Annexure-I: Land Availability Certificate from concerned Circle Officer

SL NO 22

DR. L. D. C.
17/9/14

16/9/14



GOVT. OF ASSAM
OFFICE OF CIRCLE OFFICER, UDALGURI REV. CIRCLE, UDALGURI

No. URC-38/Certificate/2014/4556

Sept. 16, 2014.

WHOM-SO-EVER IT MAY CONCERN

This is to certify that there is available land(average 25.00 M) along both the side of the road for construction of Udalguri – Tamulpur Road under NEC Project(GolmaChowk Ch.0.00 M to Bangalmara Ch. 44.6 K.M) and no necessity acuire additional land for the purpose.

Circle Officer,
Udalguri Rev. Circle
Sept.16, 2014.

Memo No. URC-38/Certificate/2014/4556

✓ Copy to the executive Engineer, PWD, Udalguri Rural Road Division, Udalguri. This has reference to his letter No. Tech/URRD/LA/Pt./II/2316 – 17 Dtd. 6.8.2014.

Circle Officer,
Udalguri Rev. Circle
Udalguri

GOVT OF ASSAM
OFFICE OF THE EXECUTIVE ENGINEER PWD (R) GUWAHATI NEC DIVISION CHANDMARI,
GUWAHATI-3
No. EE/NEC/TB-314/ 2635 Dated Guwahati the ..30/8/2014

To,

The Team Leader
AECOM Rodic Consultant
CSC, House No. 3, Goswami Bhawan
Uzanbazar, Guwahati-I

Sub : Submission of land available certificate of the proposed road from Tamulpur to Paneri and Paneri to Udalguri (Tranche-II) : (i) From Ch. 0.00 Km (at Motangs Chowk) to Ch. 17.00 Km (Barnadi) under Tamulpur Revenue Circle. (ii) From Golma Chowk Ch. 0.00 M to Bangalmara Ch. 43,400.00 M) under Udalguri Revenue Circle (Tranche-II).

Sir,

With reference to the subject cited above I have the honour to submit herewith the photocopy of the land availability certificate submitted by Circle Officers of Tamulpur Revenue Circle and Udalguri Revenue Circle for the roads up-gradation and Improvement of the road (i) from Tamulpur to Paneri and (ii) Paneri to Udalguri under NESRIP scheme Project-II funded by ADB for further necessary action.

Encls : As stated 2 (two) nos.

Yours faithfully

(RATUL BORA)

Executive Engineer PWD (R)
Guwahati NEC Division
Chandmari, Guwahati-3

Memo No. EE/NEC/TB-314/ 2636-38

Copy to :

- i) The Chief Engineer PWD, Border Roads & NEC Works, Assam, Chandmari, Guwahati-3 for favour of kind information.
- ii) The Superintending Engineer, P.W.D. (R) Guwahati NEC Circle, Fancy Bazar, Guwahati-I for favour of kind information.
- iii) The Asstt. Executive Engineer PWD (R), Barpeta-NEC Sub-Division for information and necessary action.

Sd-

(RATUL BORA)

Executive Engineer PWD (R)
Guwahati NEC Division
Chandmari, Guwahati-3

Received on 01/09/14 (Time - 2:45 PM)

Reg. No. CSC/PWD/624

Project/Deptt. CSC-AS-CW-1 Ep CW-2, ASSAM.

SL NO. 20
AIECRL
P1403 to CE, SE, AIE
Barnadi
25/8/14.

GOVT OF ASSAM
OFFICE OF THE CIRCLE OFFICER : : TAMULPUR REVENUE CIRCLE
TAMULPUR

No. TPR-29/2014/ 3385 Dated Tamulpur the 20th Aug/2014

Land Availability Certificate

This is to certify that there are sufficient land in width at both side from the centre line of the proposed road from Tamulpur to Paneri and Paneri to Udalguri and under Tamulpur Revenue Circle from Ch.0.00 Km (at Motangs Chowk) to Ch. 17.00 Km (Barnadi) which include Revenue village Baregaon to Dengargaon (Minimum 25.00 Metres in breadth covering the Right Of Way of the road) for improvement and up-gradation of the road under NESRIP scheme Tranche-II funded by ADB.




Circle Officer,
Tamulpur Revenue Circle,
Tamulpur

Memo No. TPR-29/2014/
Copy to :
i) The Executive Engineer PWD (R), Guwahati NEC Division, Chandmari, Guwahati-3
ii) Office file.

Dated Tamulpur the 20th Aug/2014

① Jm (Imisar Rohman) L.M
② B. Raj (Golap Rajbongshi) L.M
③ A. (Asarini Barman) L.M


Circle Officer,
Tamulpur Revenue Circle,
Tamulpur


20/8/14
Supervisor, Yarangh
Tamulpur Rev. Circle

SL-18

PRECISE
PT put up
12.5.14
Admin. 27
8/5/14
14/8

OFFICE OF THE CIRCLE OFFICER, UDALGURI REV. CIRCLE, UDALGURI

GOVT. OF ASSAM


OFFICE OF CIRCLE OFFICER, UDALGURI REV. CIRCLE, UDALGURI

No. URC-38/Certificate/2014/3786

Aug. 11, 2014.

WHOM-SO-EVER IT MAY CONCERN


This is to certify that there is available land(-average 25.00 M) along both the side of the road for construction of Udalguri – Tamulpur Road under NEC Project(GolmaChowk Ch.0.00 M to Bangalmara Ch. 43,400.00 M) and no necessity acquire additional land for the purpose.


Circle Officer,
Udalguri Rev. Circle

Memo No. URC-38/Certificate/2014/

Aug.11, 2014.

Copy to the executive Engineer, PWD, Udalguri Rural Road Division, Udalguri. This has reference to his letter No. Tech/URRD/LA/Pt./II/2316 – 17 Dtd. 6.8.2014.


Circle Officer,
Udalguri Rev. Circle

Annexure-II: Rapid Social Assessment Report

AECOM



In Joint venture with

Construction Supervision Consultants
For AS-CW1& AS-CW2 funded by ADB

House No- 3, Goswami Bhawan
Ward Street, Uzan Bazar, Guwahati,
Assam, INDIA - 781001

www.aecom.com and www.rodieconsultants.com

Our Ref: CSC/AS-CW2/02/2016-17/213

Date: 03/06/2016

To: The Chief Engineer cum Project Director,
PWD, Border Roads and NEC Works,
Chandmari, Guwahati – 3, Assam

Thru: The Executive Engineer,
PWD, Guwahati NEC Division,
Chandmari, Guwahati – 3, Assam

Sub: Improvement and Up-gradation of Road Section of Tamulpur to Paneri (AS-02) Paneri to Udalguri (AS-03) and 5 nos. of Major Bridges on AS-02 and AS-03 Roads (Project -2 Roads in the State of Assam).

Reg: Rapid Social Assessment Report

Ref: CSC/PWD/AS/2014/0728, dated. 15/09/2014
EE/NEC/TB-286/607, dated: 24/02/2015

Dear Sir,

As refer to the above captioned subject submitting herewith is Tranche-II Rapid Social Assessment Report based on site verification carried out by CSC L.A. & PIU team on 28th May 2016 and 2nd June, 2016.

Assuring you our best services at all times.

Yours faithfully,
For AECOM-Rodie Consultants J.V

Amando O. Obdianela
Team Leader
CSC, Guwahati

Encl: As stated above (5 pages)

Cc The Superintending Engineer PWD (R), Guwahati NEC Circle, Fancy Bazar, Guwahati-1

Rapid Social Assessment Report

AS-02 (Tamulpur - Paneri) - 43.0 Km and AS-03 (Paneri - Udalguri) - 18.6 Km



Submitted by:

AECOM
CSC - CW-02
June-2016

Rani
LA and R&R Specialist



Page - 1/5

Rapid Social Assessment Report

AS-02 (Tamulpur - Paneri) - 43.0 Km and AS-03 (Paneri - Udalguri) - 18.6 Km

AS-02 (Tamulpur - Paneri) - 43.0 Km

An assessment of the project road is done on the basis of RP Report (691 Non-titleholder) and Site Assessment Report submitted by CSC on 15/09/2014. The project road has the available ROW of 25m along the stretch.


Important facts during the Assessment on 28th May 2016 and 02nd June 2016 by CSC and PIU Resettlement Team of the project road it is verified:

- a) Twenty (20) nos. of encroacher / squatter @ Ch. 0+000 to Ch. 0+300
- b) Forty (40) nos. of encroacher / squatter @ Ch. 19+550 to Ch. 19+750
- c) Sixteen (16) nos. of encroacher / squatter @ Ch. 19+750 to Ch. 43+000
- d) Two (2) nos. of temple are likely to be affected @ Ch. 0+100 and Ch. 34+400

Conclusion:

Based on the assessment as per the RP and Site Assessment Report the impact on structures are reduced on encroachers and squatters, but those structures are mostly commercial in nature. Hence, as per the entitlement matrix they need compensation and assistance for their livelihood impact.





AS-03 (Paneri - Udalguri) - 18.6 Km

An assessment of the project road has been done on the basis of RP Report (172 non-titleholder) and Site Assessment Report submitted by CSC on 15/09/2014. The project road has the available ROW of 25m along the stretch. Hence, the project road AS-03 does not involve any Land Acquisition.

Important facts during the Assessment on 02nd June 2016 by CSC and PIU Resettlement Team of the project road it is verified:

- Twenty Nine (29) nos. of encroacher / squatter @ Ch. 0+000 to Ch. 18+600
- Three (3) nos. of temple are likely to be affected @ Ch. 0+160, Ch. 5+380 and Ch. 8+600

<u>Sl No.</u>	<u>Structure affected Resi., Comm. Resi-cum- Comm. & Kiosk</u>	<u>Chainage</u>	<u>Distance from Centerline (m)</u>
1	Temporary Structures (10 Nos.)	0+000 to 0+100	7 (LHS/RHS)
2	Temple	0+160	6 (RHS)
3	Gumti	2+100	5.8 (LHS)
4	Gumti	2+120	6m (RHS)
5	Gumti	2+620	7.9m (RHS)
6	Gumti	4+100	5.0m (RHS)
7	Gumti	4+140	6.0m (RHS)
8	Gumti	4+160	8.0m (RHS)
9	Gumti	4+580	6.9m (RHS)
10	Gumti	4+600	6.9m (RHS)
11	Cycle Workshop	4+640	7.6m (RHS)
12	Temple Boundary Wall	5+380	6.5m (LHS)
13	Gumti	5+680	6.5m (LHS)
14	Gumti	5+690	8.0m (RHS)
15	Gumti	5+750	7.0m (RHS)
16	Gumti	8+600	8.0m (RHS)
17	Temple	8+600	7.0m (RHS)

[Signature]



Page - 3 / 5

[Signature]

<u>Sl No.</u>	<u>Structure affected Resi., Comm. Resi-cum- Comm. & Kiosk</u>	<u>Chainage</u>	<u>Distance from Centerline (m)</u>
18	Cycle Workshop	9+500	7.0m (LHS)
19	Gumti	10+610	6.0m (LHS)
20	Gumti	10+610	5.7m (RHS)
21	Gumti	14+750	6.5m (RHS)
22	Gumti	14+800	7.0m (LHS)
23	Boundary Wall	18+280	7.2m (LHS)

Conclusion:

Based on the assessment as per the RP and Site Assessment Report the impact on structures are reduced on encroachers and squatters, but those structures are mostly commercial in nature. Hence, as per the entitlement matrix they need compensation and assistance for their livelihood impact.



Recommendation:

The Preparation of Micro Plan for Non-Titleholder is required to initiate as soon as possible. So that resettlement activities could be completed on time.

[Signature]

[Circular Stamp]
Page - 4 / 5

Strip Chart

Project Road : AS-02

<u>Section-I</u>	<u>Section-II</u>	<u>Section-III</u>
Km. 0+000 to Km. 0+300	Km. 19+550 to Km. 19+750	Km. 19+750 to Km. 43+000 Rest are identified
19 Nos. of NTH	10 Nos. of NTH on Existing Road	22 Nos. of NTH
1 (One) – Temple	40 Nos. of NTH (If the alignment will be shifted)	1 (One) – Temple

Project Road : AS-03

<u>Section-I</u>	<u>Section-II</u>	<u>Section-III</u>
Km. 0+000 to Km. 0+150	Km. 2+000 to Km. 5+750	Km. 9+500 to Km. 18+600
11 Nos. of NTH	14 Nos. of NTH	8 Nos. of NTH
1 (One) – Temple		2 (Two) – Temple




Page - 5/5

Annexure III: Attendance and Photographs during Public Consultation










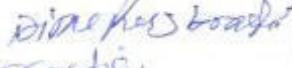







Venue: Bengalipara

Date: 28/05/2016

Date: 28/05/2016

Village: Bengalipara

1. Replacem~~ent~~ Assistance should be paid before shifting of structure.
2. Advance notice should be given to the affected Households
3. Proper drainage facility should be available/provided on either side of the project road.
4. Proper safety Provision should include in ~~the~~ the project design.

S.No	Name	Sex	village	Signature
1	Hemlal Sarma	M	Bangali pare	
2	Baishya northrupdga	M	"	
3	Parsu Mirouli	M	"	
4	B. Gopal C. Prangal			
5	Amulya Barikya	"	"	
6	Madhab Kakati	M	"	
7	Seelasi Ghaimal	M	"	
8	Kalyan Talukola	male	"	
9	Ratan Das	male	"	
10	Reazul . Ali	male	"	
11	Dipukhongsingha	mm	"	
12	B. Chikxakabi	M	"	
(13)	Rupchand Samsa	"	"	
(14)	Shiba Baishya	"	"	
(15)	Sanatan Das	"	"	
(16)	Rachul Hazarika	"	"	
(17)	Gobind, brimagar	"	"	
18	Sandatta Sarma	"	"	

Dima Kuzel Public Consultation 02/06/2016

→ Proper Compensation and assistance should be paid.

→ Proper drainage along the project

→ Advance notice should be served to each APs

1. Bimal Boro. M.	Boro
2. Dinku Gouda M.	Gouda
3/ Gautam Sabar M	Sabar
4/ Amit Joshi — . M.	Joshi
5r/ Debarit Boro	Boro
6/ Anil Sabar	Sabar
7/ Arne J Sarmah	Sarmah
8/ Krishna Sabar M.	Sabar



PUBLIC WORKS DEPARTMENT, GOVERNMENT OF ASSAM
North Eastern State Roads Investment Program (NESRIP) and MDONER
Funded by: ADB Loan No. 3073-IND

Project Road: Improvement & Up Gradation of Road Sections of Tamulpur - Paneri (AS-02) & Paneri - Udalguri (AS-03) (Tranche-2 roads in the state of Assam) under NESRIP Project (Package No. AS-CW2)

Public Consultation Meeting (PCM)

Date: 25/08/2016 Place/Village: Bengalipara District: Baksa
 Issues Discussed






1. Proper compensation of affected structure.
2. Timely Implementation of Construction activities
3. Proper safety and sign board after construction
4. Employment- during construction of roads.
- 5.
- 6.

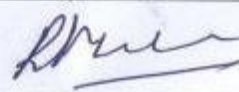




Suggestion Made

1. As per the approved Entitlement Matrix, each APs will get the compensation and assistance
2. as per their Entitlement category.
3. Construction is going on and it will be completed by target date.
4. During construction and after construction, proper safety sign boards, and barricade will be fixed.
5. As per the contract, in the construction activities
6. the local people will be preferred for construction labour & staffs as per their qualification.

Signature of Attended Persons				
S. No.	Name	Village	Sex	Signature
1	শ্রীচন্দ্র কুমার	উবাড়ী	M	শ্রীচন্দ্র কুমার
2	Chandra Kumar Adhikari	Bongali Pora	Male	Chandra Kumar Adhikari
3	শ্রী হেমন্ত কুমার	বাঙালী পুরা	M	হেমন্ত কুমার
4	আবুল কালাম	উবাড়ী	M	আবুল কালাম
5	শ্রী হুমায়ুন কবীর	উবাড়ী	M	শ্রী হুমায়ুন কবীর
6	Rajit Sharma	Bongali Pora	Male	Rajit
7	হুমায়ুন কবীর	বাঙালী পুরা	M	হুমায়ুন কবীর
8	Sekhar Pradhan	Bongali Pora	M	Sekhar
9	Chandra Kumar Khutia	Barthuti	"	Chandra
10	শ্রী বাবুল কুমার	বাঙালী পুরা	M	
11	মিষ্টান্ন বাবুল কুমার	বাঙালী পুরা	Male	Miষ্টান্ন
12	Sri Prakash Barua	Duck Nah	Male	
13	Dayam Kalita	Bongali Pora	Male	Dayam
14	শ্রী হুমায়ুন কবীর	বাঙালী পুরা	M	শ্রী হুমায়ুন কবীর

Signature of Attended Persons				
S. No.	Name	Village	Sex	Signature
15	দীপেন বসু	বাড়ানীমালা	Male	দীপেন
16	বাসুদেব বসু	বাড়ানীমালা	Male	বাসুদেব
17	শ্রী হেমন্ত বসু	বাড়ানীমালা	Male	হেমন্ত
18	লক্ষ্মণ হুগু	"	Male	লক্ষ্মণ
19	শ্রী হেমন্ত বসু	"	"	
20	শ্রী হেমন্ত বসু	"	M	DS
21	Seikunshat Bory	"	M	
22	Biswajit Arya	Attanee Khali Udalguri	M	Biswajit Arya 25/08/16
23	হুমায়ুন সরকার	উদালগুরি	M	হুমায়ুন সরকার
24	Chandra Sekh	Bajalpara	M	Chandra
25	Krishna Manohar	"	M	Kna
26	Manik Biswas	"	M	Manik Biswas
27	Sohor Lal Sharma	Bugajpara	M	Sohor Lal
28	Pramod Beka	Babolchila	M	Pramod

Signature of Attended Persons				
S. No.	Name	Village	Sex	Signature
29	Rupchand Sarma	Bangalipara	M	
30	Grobomda Sitala	Bangali para	M	
31	Riswanjit Barshya	Bangalipara	M	
32	শ্রী/অবকা চৌধুরী	"	M	শ্রী/অবকা চৌধুরী
33	শ্রী অবকা চৌধুরী	"	F	শ্রী অবকা চৌধুরী
34	Rudra Sitala	Bangalipara	M	
35	Gri Bickit Lai	"	M	
36	S. PRM N. Majhi	"	M	PRM
37	Matika Bimal	"	M	Bangalipara
38	শ্রী/অবকা চৌধুরী	"	M	
39	শ্রী/অবকা চৌধুরী	"	M	শ্রী/অবকা চৌধুরী
40	অবকা চৌধুরী	"	M	অবকা চৌধুরী
41	শ্রী/অবকা চৌধুরী	"	M	অবকা চৌধুরী

Paneri		19-09-2018	
S.No	Name	Sex	Signature
1	Rakesh Malhotra	Male	
2	সুজাতা দাস	"	
3	অমল দাস	"	
4	বুলু দাস	Female	
5	অবনী কুটিয়া	Female	
6	লাচিত বৰুৱা	M	Lachit Barua
7	বাবুল দাস	M	Babul Das
8	অবনী কলিতা	F	অবনী-কলিতা
9	Dhan Kaji Pradhan	M	DHAN KAJI PRADH
10	Rakabato	M	Rakabato
11	Jitendra	M	Jitendra
12	Chandika	F	Chandika
13	Chandika	F	শীতলিবাৰ চুই





Annexure-IV: Attendance List and Photographs during HIV/AIDS Awareness Campaign

PUBLIC WORKS DEPARTMENT (PWD)
GOVERNMENT OF ASSAM
North Eastern State Roads Investment Program (NESRIP) and MDONER

Nagrizuli

HIV/AIDS AWARENESS PROGRAMME ATTENDANCE SHEET

31-08-2016

Sl. No.	Name	Village	Sex	Signature
1	DIPAK DAS	Sundaridha	M	Das
2	Gola K Roy	PAKABETBARJ	M	Roy
3	Bidyut Sarker	Nagrizuli	M	S.
4	Boromath	Hojai	M	B. math
5	Basistha Roy	Pahsala	M	Roy
6	Alauddin Ali	Madhapur	M	Ali
7	Bharneswar	Bulgha	M	Bh
8	Flingleba. Basumaty	NO. 2 piploni	M	Flingleba. B
9	21245	"	M	
10	Arijit Mahdal	"	M	Arijit
11	Rupin Debn	Bilkhian	M	Rupin
12	SH. D. B. S.	SH. D. B. S.	M	SH. D. B. S.
13	Ajmal	Ajmal	M	Ajmal
14	Lari Nilon Basumaty	Kakhami (pohar-far)	M	Basumaty
15	Sorjoy Das	Akoya	M	Sorjoy
16	Gabul Boro	Kalachuhi	M	Boro
17	Mangal	57710510 =	M	
18	Mohd. R. H.	57710510 =	M	
19	R. H.	57710510 =	M	
20	Gronest Day	Kachu Boro	M	Gronest
21	Maesha Boro	Kalchini	M	
22	21245	Kalchini	M	
23	ABBY	Kalchini	M	

PUBLIC WORKS DEPARTMENT (PWD)
GOVERNMENT OF ASSAM
North Eastern State Roads Investment Program (NESRIP) and MDONER

HIV/AIDS AWARENESS PROGRAMME ATTENDANCE SHEET

Sl. No.	Name	Village	Sex	Signature
18	Dipak Boro	Khatarkari	M	Dipak Boro
19	Nripen Roy	Purb - Barahi	m	Nripen
20	Smt. Lipen Das	Bhawraguri	M	Das
21	" Jagadish Das	Chelajar	M	Das
22	" Dimbar Das	Bhawraguri	M	Das
23	" Dipak Kalita	Bhawraguri	M	Dipak Kalita
24	" Dhiren Pathak	Maharani	m	Pathak
25	: Borah Boro	Purb Landajay	M	B. Boro
26	Smt. Sibem Roy	Maharani	M.	Roy
27	S Boro	Karukari	m	Boro
28	Soci apen Roy	Tapti Panbari	m	Roy
29	Bisesh Basumaty	Pathsala	m	Basumaty
30	Suman Roy	Dhemaji	m	Roy
31	Chandana Roy	Dhemaji	m	C. Roy
32	Raju Sarkar	Falakata APD (D.B)	M	Raju
33	Dipankar Changmai	Dhemaji	M	Changmai
34	Dhimit Das	Pathsala	M	Das
35	Sukun Basumaty	Ladkagmura	M	Sukun
36	Jogen Roy	"	M	
37	Hajana Boro	"	M	
38	Chandana K. Roy	"	M	
39	Sulal Roy	Dhubri	m	
40	Dhiraj Das	Borpete RD	M	Dhiraj Das


PUBLIC WORKS DEPARTMENT (PWD)
GOVERNMENT OF ASSAM
North Eastern State Roads Investment Program (NESRIP) and MDONER

HIV/AIDS AWARENESS PROGRAMME ATTENDANCE SHEET

Sl. No.	Name	Village	Sex	Signature
41	Sri Lilok Boro	Topa (Ladangman)	M	Sri Lilok Boro
42	Nizwm	Kalcheni	m	Nizwm
43	Sanjay Das	Nagneizuli	M	
44	Prakash Barmam	Nagneizuli	M	
45	Baklu	Nagneizuli	M	
46	Biray	Nagneizuli	M	
47	Meimul Rabha	Nagneizuli	M	
48	Nirmal Doria	Kalsani	F	
49	Bismita	Kumarkata	F	
50	Prakash	Topa	M	
51	Ramen Debra	Dimu	M	Debra
52	Horen Das	Kuchubi	m	Horen
53	Manjit	Norgri-sah	m	Manjit
54	Dulal Hazda	Tepitola	M	Dulal
55	Hiten Choudhary	Tamulpurmu	M	Hiten
56	Manoj Kalita	Rangia	M	Kalita
57	Parag Kalita	2 No Jialup Kamsup (Assam)	M	Parag
58	Mahbub Ali Ahmed	Goalpara	M	Mahbub
59	Priyankr. Nuzarika	Nagaon	M	Priyankr.
60	ASHIM KASHIM DAS	GUWAHATI	M	ASHIM
61	Bagesh	Nagneizuli OP.	M.	Bagesh
62	Nayn pyoti Bora	deurigaon, Nagaon	M	Nayn
63	Sannoma Nongmay	Baltipar, Nagneizuli	M	Sannoma

Photographs during the HIV/AIDS awareness Campaign







এইড্‌ছ-ৰ লক্ষণ প্রকাশ পাবলৈ

অত্যধিক ৬ বছৰৰপৰা ৮ বছৰ সময় লাগিব পাৰে,
কিন্তু এই সময়ছোৱাত এনে ব্যক্তিয়ে
আনকো সংক্ৰমিত কৰিব পাৰে।


এইদৰে সংক্ৰমিত নহয় এইচ.আই.ভি




এইচআইভি সংক্ৰমিত ব্যক্তিৰ লগত বন্ধুত্ব কৰিলে, কৰমৰ্দন কৰিলে বা আকোঁৱালি ধৰিলে।



এইচআইভি সংক্ৰমিত ব্যক্তিৰ লগত একেলগে খোৱা-বোৱা কৰিলে।




এইচআইভি সংক্ৰমিত ব্যক্তিৰ শৌচালয় ব্যৱহাৰ কৰিলে।




ম'হে কামুৰিলে।


এইদৰে সংক্ৰমিত হয় এইচ.আই.ভি




এইচআইভি-ৰ দ্বাৰা সংক্ৰমিত ব্যক্তিৰ সৈতে অসুৰক্ষিত (কনডম অবিহনে) যৌন সম্পৰ্ক কৰিলে।



এইচআইভি সংক্ৰমিত বক্তৃতা বক্তৃতা পদাৰ্থ গ্ৰহণ কৰিলে।



এইচআইভি সংক্ৰমিত বেজী আৰু চিৰিঞ্জ ব্যৱহাৰ কৰিলে।



এইচআইভি সংক্ৰমিত মাতৃৰ পৰা গৰ্ভাবস্থা বা প্ৰসৱৰ সময়ত শিশুলৈ।

অসম ৰাজ্যিক এইড্‌ছ নিয়ন্ত্ৰণ সমিতি, খানাপাৰা, গুৱাহাটী-২২-ৰ দ্বাৰা প্ৰচাৰিত।