

# Resettlement Plan

---

August 2017

India: Assam Urban Infrastructure Investment Program – Tranche 2 (Construction and Widening of Secondary Drainage in Dibrugarh)

Prepared by the Government of Assam for the Asian Development Bank.



## CURRENCY EQUIVALENTS

(as of 25 August 2017)

Currency unit	–	Indian rupees (₹)
₹1.00	=	\$0.01560
\$1.00	=	₹64.07590

## ABBREVIATIONS

ADB	-	Asian Development Bank
BRT	-	bus rapid transit
BSR	-	basic schedule of rates
DMB	-	Dibrugarh Municipal Board
FHH	-	Female-Headed Households
GDD	-	Guwahati Development Department
GMDA	-	Guwahati Metropolitan Development Authority
GRM	-	Grievance Redress Mechanism
MFF	-	multitranchise financing facility
MSWMHR	-	Municipal Solid Waste Management and Handling Rules
PIU	-	project implementation unit
PMU	-	project management unit
RoW	-	right-of-way
SPS	-	Safeguards Policy Statement
WTP	-	Water Treatment Plant

## WEIGHTS AND MEASURES

km	-	kilometer
m	-	meter
MT	-	metric ton
M <sup>2</sup>	-	square meter

## NOTES

- (i) The fiscal year (FY) of the Government of India and its agencies ends on 31 March. FY before a calendar year denotes the year in which the fiscal year ends, e.g., FY2017 ends on 31 March 2017.
- (ii) In this report, "\$" refers to US dollars.

This resettlement plan is a document of the borrower. The views expressed herein do not necessarily represent those of ADB's Board of Directors, Management, or staff, and may be preliminary in nature. Your attention is directed to the "terms of use" section of this website.

In preparing any country program or strategy, financing any project, or by making any designation of or reference to a particular territory or geographic area in this document, the Asian Development Bank does not intend to make any judgments as to the legal or other status of any territory or area.



## CONTENTS

	<b>Page</b>
EXECUTIVE SUMMARY	
I. PROJECT DESCRIPTION	1
A. Project Description	1
B. Project Benefits and Impacts	1
C. Measures to Minimize Resettlement Impacts	2
D. Objectives of Resettlement Plan	2
II. SCOPE OF LAND ACQUISITION AND RESETTLEMENT	3
A. Resettlement Screening	3
B. Land Acquisition and Involuntary Resettlement Impacts	3
C. Land Acquisition	6
D. Process of Negotiated Settlement	7
E. Indigenous Peoples	7
III. SOCIOECONOMIC INFORMATION/PROFILE	7
IV. OBJECTIVES, POLICY FRAMEWORK, AND ENTITLEMENTS	10
A. Policy Frameworks	10
B. Entitlement Matrix	10
C. Census Survey and Cut-off date	15
V. COMPENSATION, INCOME RESTORATION, AND RELOCATION	15
A. Valuation of Land, Affected Assets and Temporary Disruption of Livelihood	15
B. Income Restoration	16
VI. CONSULTATION, PARTICIPATION, AND DISCLOSURE	17
A. Consultations During Project preparation	17
B. Information and Resettlement Plan Disclosure	17
VII. GRIEVANCE REDRESS MECHANISM	18
VIII. INSTITUTIONAL ARRANGEMENTS AND IMPLEMENTATION	19
A. Institutional Capacity Development Program	21
B. Implementation Schedule	21
IX. RESETTLEMENT BUDGET AND FINANCING	24
X. MONITORING AND REPORTING	25
APPENDIXES	
Appendix 1: CADASTRAL MAP	27
Appendix 2: INVOLUNTARY RESETTLEMENT CHECKLIST	28
Appendix 3: LIST OF AFFECTED PERSONS OF SECONDARY DRAINAGE SUBPROJECT	64
Appendix 4: SUMMARY OF CONSULTATIONS	73
Appendix 5: ATTENDANCE SHEET OF PUBLIC CONSULTATION	77
Appendix 6: PHOTOGRAPHS OF PUBLIC CONSULTATION	80

Appendix 7: PHOTOGRAPHS AND SUMMARY SOCIO-ECONOMIC DETAILS OF AFFECTED PERSONS	81
Appendix 8: SAMPLE GRIEVANCE REGISTRATION FORM	96
Appendix 9: ASSISTANCE SUGGESTED FOR PROJECT AFFECTED PERSONS	98

## EXECUTIVE SUMMARY

### Overview

1. The Assam Urban Infrastructure Investment Program is a key urban infrastructure initiative of the Government of Assam. The investment program aims to provide improved access to water supply, sanitation<sup>1</sup> and urban infrastructure facilities<sup>2</sup> to the urban population in Guwahati and Dibrugarh. The project uses a multitranche financing facility (MFF) modality and, in accordance with ADB's Safeguard Policy Statement (SPS, 2009), requires the preparation of one Resettlement Framework<sup>3</sup> for all tranches and separate Resettlement Plan for each sub project.

2. The major outputs of this program include: (i) for Guwahati, improved water supply, sanitation, and improved drainage system; and (ii) for Dibrugarh, improved drainage to reduce economic losses due to flooding, and comprehensive solid waste management (SWM) (See Table 1). The project supports the Government of India's 11th Five-Year Plan (FYP: April 2007–March 2012). The Plan states infrastructure bottlenecks and lack of long-term funds for infrastructure investment, is one of the main constraints for growth.

**Table 1: Summary of Infrastructure and Tranches**

Project City	Details
<b>Tranche 1</b>	
Guwahati	Construction of transmission water supply pipelines and allied works at Guwahati
Guwahati	Construction of storage reservoirs of various capacities at three locations, approach roads and allied works in South East Guwahati (Package 02A)
Guwahati	Construction of storage reservoirs of various capacities at three locations, approach roads and allied works in South East Guwahati (Package 02B)
Dibrugarh	Construction of RCC DTP Drain, Widening of Culverts and allied works in Dibrugarh
Dibrugarh	Design, build and operation of 100 MT processing plant and 60 MT sanitary landfill site and allied works at Dibrugarh
Dibrugarh	Procurement of equipment for primary, secondary collection and transportation vehicles for Municipal Solid Waste Management at Dibrugarh
<b>Tranche 2</b>	
Guwahati	Design, build and operation of intake works, raw water rising main, water treatment plant, clear water pumping stations, distribution network and allied works in Guwahati
Dibrugarh	DTP drain outfall, secondary drainage and allied works in Dibrugarh
Guwahati	Tranche 2 may support improved drainage system for South Guwahati subject to conditions in Appendix 11 of the Resettlement Framework

3. ADB requires the consideration of social safeguard issues in all aspects of its operations, and the requirements for involuntary resettlement as given in ADB's Safeguard Policy Statement (SPS), 2009. This resettlement plan has been prepared based on the

<sup>1</sup> The project will also contribute to achieving Millennium Development Goal 7, Target 10, which calls for halving, by 2015 the proportion of people without access to safe drinking water and improved sanitation.

<sup>2</sup> Solid waste management (SWM) and drainage infrastructure improvement.

<sup>3</sup> The preparation of safeguard frameworks aims to clarify safeguard principles and requirements governing screening and categorization, social assessment, and preparation and implementation of resettlement plans of subprojects to be prepared after MFF approval.

Resettlement Framework of the project,<sup>4</sup> which has been prepared using the principles as given in the Right to Fair Compensation and Transparency in Land Acquisition Rehabilitation and Resettlement Act (RFCTLARRA), 2013, ADB's Safeguard Policy Statement 2009, ADB's Operation Manual Section D14/BP on Multi Tranche Financing Facility, issued on 1st Feb 2014 and Operation Manual Section FI/BP issued on 2013.

## Project Description

4. This Resettlement Plan is prepared for the Secondary Drainage Subproject under Tranche 2. The key components proposed under the Tranche-2 Dibrugarh Drainage Subproject includes (i) Remodelling and channelization with Geomatress (geo-textile sheet ) of DTP drain (9.15 km to 32 km); (ii) Construction of Sluice gate (10 nos.); (iii) Construction of new proposed drains in Zone-I, Zone-II and Zone-III, Major Drain - 11.806 km, Secondary Drain - 3.570 km, Total Drain Length - 15.376 km; (iv) Construction/ Re- modelling of secondary and tertiary drains; (v) Remodelling and channelization with construction of missing link of 6.747 km drain; (vi) Desilting and Rehabilitation of 10.412 km of existing drains; (vii) Construction of culvert; (viii) Provision of 10.04 km drain cover; (ix) Water body protection; and (x) Miscellaneous item.

## Categorization

5. Based on the Operational Manual Section F1/Operational Procedures the subproject is classified as Category B<sup>5</sup> as there are no significant involuntary resettlement impacts. Impacts will be minimized through careful design of the sub project in close consultation with the project authorities and the community.

## Summary of Resettlement Impacts

6. The subproject has been designed to minimize land acquisition and resettlement impacts. There is only very marginal impact to structures. All construction/widening activities of secondary drainage will be carried out on the existing channel and adjoining government land.

7. Private land acquisition (4.54 m<sup>2</sup>) from 2 titleholders is anticipated, who also face partial loss of structure.<sup>6</sup> Partial loss of 13 structures is also anticipated; all 13 belong to non-titleholders. In addition, temporary income loss to 97 shops or shops cum residences – all non-titleholders, is anticipated as a result of the proposed sub-project. The average household size of affected households is 6; the total affected population is 679 belonging to 112 households, of which 110 households face either temporary economic loss, or partial loss of structure, and 2 households face permanent loss of land and partial loss of structure. Loss of 1 common property resource

<sup>4</sup> The framework is updated based on the RFCTLARRA 2013.

<sup>5</sup> The criteria for screening and categorization is: (i) **Category A.** A proposed project is classified as category A if it is likely to have significant involuntary resettlement impacts. A resettlement plan, including assessment of social impacts, is required; (ii) **Category B.** A proposed project is classified as category B if it includes involuntary resettlement impacts that are not deemed significant. A resettlement plan, including assessment of social impacts, is required; (iii) **Category C.** A proposed project is classified as category C if it has no involuntary resettlement impacts. No further action is required; and (iv) **Category FI.** A proposed project is classified as category FI if it involves the investment of ADB funds to, or through, a financial intermediary.

<sup>6</sup> In the event that negotiated settlement fails, eminent domain will be applicable. If however, negotiated settlement is undertaken and land acquisition avoided, the project implementing agency will ensure that negotiated settlement meets all requirements of ADB SPS 2009. A due diligence report with third party certification of negotiated settlement will be prepared and appended to the Resettlement Plan.



("tree type temple") is also anticipated. No physical displacement or permanent livelihood impact is anticipated as a result of the subproject.

8. Pictures of above impacts may be seen in Appendix 7: Photographs and Summary Socio-Economic Details of Affected Persons.

### **Entitlements**

9. The entitlement matrix (Table 6) outlines the compensation and assistance to be provided to the affected persons, in this subproject, to mitigate the resettlement impacts. The entitlement matrix has been developed in accordance to the Resettlement Framework of the Project. Compensation eligibility will be based on the cut-off date. This date is the date of census survey for non-titleholders and the Notification under Section 11 of the RFCTLARRA, 2013 for titleholders. Since the quantum of land to be acquired including partial structure is only 4.54 m<sup>2</sup>, it is proposed that a Negotiated Settlement will be done to acquire this small part, between the affected families and the Project Authorities. The Government of Assam will provide all funds for resettlement in a timely manner. All assistance will be paid prior to displacement.

### **Implementation Arrangements**

10. The Dibrugarh Municipal Board (DMB) will be the Executing Agency. A state-level project management unit (PMU) will be the Implementing Agency, headed by a full-time Project Director. The PMU will be in charge of overall execution and technical supervision, monitoring, and financial control. The PMU will have a safeguard compliance and monitoring unit (PMU SCMU) staffed by a safeguard compliance and monitoring officer (PMU SCMO) to ensure mitigation of negative environmental and social impacts due to the subproject, if any. The PMU will also be assisted by a PMC safeguards specialist (PMC SS). Project implementation units (PIUs) dedicated exclusively to the project are set up in Guwahati and Dibrugarh. The PIUs will each have a Resettlement Officer (RO) who will be responsible for implementation of the Resettlement Plan. For resettlement plan implementation, the PMU will receive overall safeguards monitoring support from the PMC. The PIUs will receive support for Resettlement Plan preparation and implementation from the Design and Supervision Consultant (DSC) and NGO, respectively.

### **Monitoring and Reporting**

11. The safeguards staff within the PMU will monitor Resettlement Plan implementation with support from the PMC, DSC, and CDTA external safeguards monitoring expert. The PIU Resettlement Officers will prepare quarterly progress reports and submit to the PMU. The DSC will prepare semi-annual monitoring reports and submit to PMU through PMC. The NGO will submit quarterly progress reports to PIUs and PMUs through PMC to inform on resettlement plan implementation activities for subprojects with significant impacts. The monitoring reports will describe the progress of the implementation of resettlement activities and any compliance issues and corrective actions, and will closely follow the involuntary resettlement monitoring indicators given in this Resettlement Plan.

### **Information Disclosure**

12. A public announcement regarding the project and its impacts was published in the local newspaper on 1 July 2011. Summaries of the Resettlement Plans will be translated and made available in the offices of: (i) PMU and PIU; (ii) district magistrate's office; (iii) block

development officers' office; and (iv) ward offices. The Resettlement Plans will be on the official website of the State Government/PMU/implementing agency and the official website of ADB after approval and endorsement of the resettlement plan by the Executing Agency and ADB. The same will be made available to the affected persons through the NGOs/PIUs.

### **Budget**

13. The resettlement and rehabilitation budget for this subproject is **₹4,363,48**.

## I. PROJECT DESCRIPTION

### A. Project Description

1. Secondary drainage of Dibrugarh Municipal town has been divided into three drainage zones. The Zone I and Zone II are in thickly populated city area and thus proposed to be taken on priority. Phase I works are proposed for commercial and thickly populated residential areas where water logging takes place frequently. Phase II works are specified for less important areas. Phase III works can be deferred till the Phase I and Phase II works are completed and their performance is assessed. All secondary and tertiary drains of the town have been identified for improvement. The Dibrugarh secondary drainage subproject covers (i) desilting and garbage removal in all drains; (ii) removing of weeds from drains with minor repair, such as repair of damaged work masonry, coping, plastering etc.; (iii) slab covers to be provided in congested and commercial area; and (iv) preparation and implementation of operation and management plan for storm water drains. The map showing the subproject area, has been provided in Appendix 1.

2. The key components proposed under the Tranche-2 Dibrugarh Drainage Subproject includes (i) remodelling and channelization with Geomatress of DTP drain (9.15 km to 32 km); (ii) construction of Sluice gate (10 nos.); (iii) constructions of new proposed drains in Zone-I, Zone-II and Zone-III, Major Drain - 11.806 km, Secondary Drain - 3.570 km, Total Drain Length - 15.376 km; (iv) construction/ remodelling of secondary and tertiary drains; (v) remodelling and channelization with construction of missing link of 6.747 km drain; (vi) desilting and rehabilitation of 10.412 km of existing drains; (vii) construction of culvert; (viii) provision of 10.04 km drain cover; (ix) water body protection; and (x) miscellaneous item.

### B. Project Benefits and Impacts

1. The subproject benefits would be improved environmental and living conditions and public health in Dibrugarh. In addition, the economic benefits considered due to the proposed project are: (i) reduction of household health care cost due to alleviation of flooding and water logging problems; (ii) reduction in person-days lost due to water logging and flooding; (iii) reduction in temporary resettlement cost due to flooding; (iv) reduction in annual cost of protection measures from flooding; (v) reduction in annual agricultural loss; and (vi) reduction in road maintenance cost.

2. Only 4.54 m<sup>2</sup> of land acquisition is required for this sub project. Construction and widening of secondary drain will be undertaken within the right of way (RoW) of the road belonging to DMB. There will be 97 shop owners who will be affected on a temporary basis during construction and widening of secondary drain. One common property resource-a tree type temple will be impacted and two residential structures of title holders will also be partially impacted. Thirteen pucca structures of encroachers will temporarily be impacted during construction.

**Table 2: Summary of Land Acquisition and Resettlement Impacts**

S. No.	Impact Category	Unit
1	Private Land Acquisition (m <sup>2</sup> )	4.54
2	Temporary Impacts on Non-Title Holders	97
3	Temporary Impacts on pucca structure of Encroachers	13
4	Permanent Impacts on Title holders	2
5	Permanent Impacts on Common Property Resource	1
6	Female Headed Household	3
7	Scheduled Tribe Household	2

S. No.	Impact Category	Unit
8	BPL <sup>7</sup> Household	14
9	Scheduled Caste Household	26
10	Other Backward Class (OBC) Household	24
11	More Other Backward Class Household	3
12	Physically Handicapped (PH) Household	1

Source: Resettlement Census Survey, March 2014.

### C. Measures to Minimize Resettlement Impacts

3. The overall resettlement impacts have been avoided or minimized through careful subproject design. The PIU will also ensure that all the necessary rules related to safety and security of the public and residents are followed by the contractor. The contractor will have to take into consideration festival time business, and access issues in discussion with vendors, market committee members, and residents, and accordingly plan construction activities. Any damage to adjoining lane/roads during the widening/construction of secondary drains will be restored to its original condition (including bitumen, concrete cement and interlocking tiles as applicable), after completion of works. Traffic management during drainage work, advance notice to residents and businesses prior to start of work, ensuring access to shops and businesses by providing pedestrian access through planks, assistance to mobile hawkers and vendors and those with moveable, temporary structures to shift to (and back from) nearby locations where they can continue with their economic activities, is proposed. Where excavation close to residences or commercial properties cannot be avoided, simple mitigation measures such as provision of planks are proposed as per available guidelines in Environment Management Plan (EMP) and best practice. Timely information will be provided to the public about potential negative impacts and mitigation measures, including grievance redress procedures and time taken for the same, prior to start of project implementation.

### D. Objectives of Resettlement Plan

4. This resettlement plan is prepared for proposed drainage works in Dibrugarh, to be funded under tranche 2. It addresses the involuntary resettlement impacts of the proposed subproject components and is consistent with the agreed Resettlement Framework and ADB's SPS 2009 in accordance with ADB SPS requirements for involuntary resettlement Category B projects and to meet the following objectives:

- (i) to describe the identified scope and extent of land acquisition and involuntary resettlement impacts as a result of identified project components, and address them through appropriate recommendations and mitigation measures in the resettlement plan;
- (ii) to present the socio-economic profile of the population in the project area, identify social impacts, including impacts on the poor and vulnerable, and the needs and priorities of different sections of the population, including women, poor and vulnerable;
- (iii) to describe the likely economic impacts and identify livelihood risks of the proposed project components;
- (iv) to describe the process undertaken during project design to engage stakeholders and the planned information disclosure measures and the process for carrying out consultation with affected people and facilitating their participation during project implementation;

<sup>7</sup> Below Poverty Line are those households whose annual earning is less than ₹52,260 i.e., ₹4355/family/month (at 2009-2010 rates, the latest figures available for Assam which is higher than the country rate of Rs.4080/family/month).

- (v) to establish a framework for grievance redressal for affected persons that is appropriate to the local context, in consultation with stakeholders;
- (vi) to describe the applicable national and local legal frameworks for the project, and define the involuntary resettlement policy principles applicable to the project;
- (vii) to define entitlements of affected persons, and assistance and benefits available under the project; and
- (viii) to present a budget for resettlement and define institutional arrangements, implementation responsibilities and implementation schedule for resettlement implementation; and
- (ix) to describe the monitoring mechanism that will be used to monitor resettlement plan implementation.

## **II. SCOPE OF LAND ACQUISITION AND RESETTLEMENT**

### **A. Resettlement Screening**

5. A social screening exercise was performed in order to gather information on the impacts of land acquisition and resettlement with specific attention to land use, presence of title and/or non-title holders, impact on business establishments and other assets. The screening exercise identified the key issues pertaining to resettlement impacts and provided basis for the scoping of the Resettlement Plan for the subproject.

### **B. Land Acquisition and Involuntary Resettlement Impacts**

6. The survey and assessment undertaken during appraisal of the subproject indicates that impacts due to the subproject are minimal. The subproject as per the engineering design will require minor land acquisition at Santipara to Basbari road drains and other impacts are restricted to temporary access disruption during construction. One pucca (permanent) and one semi pucca (semi-permanent) house belonging to two title holders will face partial structure loss (limited to less than 10%). All construction/widening activities of secondary drainage will be carried out on government land and within the existing ROWs of roads belonging to DMB.

7. There will be some temporary impacts which will disrupt some business activities in terms of temporary impacts on the access. Any other temporary impact identified during the time of drawing up of the construction schedule by the contractor will be documented and mitigated at the time of construction as per the Entitlement Matrix of the Resettlement Framework on case by case basis. Measurement surveys were undertaken along the proposed network alignments to determine the extent of temporary impacts due to the construction/widening of secondary drains. The survey also checked on the nature of the existing ROW and the type of commercial activities.

8. It was observed that livelihood of a total of 97 shopowners will be temporarily affected all along the alignment during construction works. The structures are not within the ROW and are all movable. The types of shops include pan (beetle leaf) shops, tea stalls, garment shops, cobbler shops, slipper shops, stone shops, book stall, fruit shop on cart, food cart, meat shops, vegetable shops, chicken shops and fish shops. There will be no demolition of any structures. Among the 97 shops, 53 are within Zone I, 26 are at Zone II and 18 are located at Zone III. Within Zone I, 49 movable shops are at A.M.C. Road and would have to be shifted to the other side of the road while there will be temporary loss of access for three shops at Red Cross Road and one shop at Jail Road during construction. Three makeshift shops at Pathan Patti Road and 23 makeshift shops at Chiring Chapori Road at Zone II and 18 movable shops at Zone III will likewise be shifted

to the other side of the road. The shopowners will be assisted in both shifting their respective structures to the other side of the road (with prior notice) and returning to their original locations upon completion of the project.

9. Three title holders will face partial structure losses two will bear partial structure loss of their houses and one will lose a brick boundary wall. Only one common property resource, a tree type temple at Chiring Chapori Road, will be impacted. There will be no permanent damage to the temple and the management of the temporary impacts will be provided for under the Environment Management Plan.

10. The partial closure of road will follow the time line of action of excavation followed by construction/widening of secondary drain. As far as the livelihood issues are concerned, the extent of impact is minimal and temporary in nature. Since these shops are movable, therefore, the ID cards will be distributed to those who were enumerated during the census survey, 30 days before the execution of work. The proposed work will be undertaken in small patches, and laying of water pipes will be done mostly during non-peak business hours.

11. Potential temporary impacts of access disruption for all these shops/commercial establishments can be mitigated through good construction practices which will be the responsibility of the contractor and will be monitored through provisions in the EMP, which include: (i) leaving adequate access space between mounds of soil; (ii) providing walkways and metal sheets/planks to maintain access across trenches; (iii) increasing the workforce in front of shops/commercial establishments; (iv) consulting business and institutions regarding operating hours and factoring this in work schedules; (v) providing advance information on works to be undertaken including provision of appropriate signages. The project contractor will ensure that there is provision of alternate access during the construction so that there is no closure of these shops or any loss of clientele. Moreover, as per the contract provisions, the contractor will be required to put back the road to its original condition after the pipe laying.

12. There will be temporary disruption to businesses during the construction period. However, if the businesses move to the other side of the road, then they will not incur any temporary loss of income during construction period. Persons affected by this temporary disruption will be provided with one-time cash assistance, as per the Entitlement Matrix. A budgetary provision has been kept in the Resettlement Plan for same. The payment of assistance will be made after proper verification of documents. Table 2 provides the subproject components and resettlement impacts.

**Table 3: Subproject Components and Its Impact on Land Acquisition and Resettlement**

**Drainage Zone-I**

S. No.	Location of Proposed Drain	Length (m)	Chainage (m)	Proposed Section Size (m <sup>2</sup> )	Type of Drain	Involuntary Resettlement Impacts of Secondary Drainage
1	AMC Drain Road	900	0 to 107	1.0 x 0.8	Covered Drain	Temporary impacts on 49 shops
			107 to 398.5	1.3 x 1.2		
			398.5 to 900	1.6 x 1.5		

S. No.	Location of Proposed Drain	Length (m)	Chainage (m)	Proposed Section Size (m <sup>2</sup> )	Type of Drain	Involuntary Resettlement Impacts of Secondary Drainage
2	Seujpur Road Drain	335	0 to 97	1.2 x 0.8	Covered Drain	There are 5 residential cum commercial shops and 4 residential houses will be temporarily impacted
			97 to 335	1.3 x 1.2		
3	K.G. Gogoi Path Drain	850	0 to 379	1.6 x 1.5	Covered Drain	No Impacts
			379 to 850	2.1 x 2.0		
4	Polo Ground to Ch-1080 Drain	549	0 to 238	1.0 x 0.8	Covered Drain	Temporary impacts on 1 encroacher
			238 to 549	1.4 x 1.3		
5	Red Cross Road Drain	357	0 to 115	1.0 x 0.8	Covered Drain	Temporary impacts on 3 shops
			115 to 357	1.3 x 1.3		
6	Jail Road Drain	478	0 to 229	1.2 x 1.0	Covered Drain	Temporary impacts on 1 shop.
			229 to 478	1.3 x 1.2		
7	Police Reserve-I Drain	158	0 to 158	0.9 x 0.5	Covered Drain	No Impacts
8	Police Reserve-II Drain	166	0 to 40	0.7 x 0.5	Covered Drain	No Impacts
			0 to 166	0.8 x 0.7		
9	Police Reserve-III Drain	20	0 to 20	0.4 x 0.3	Covered Drain	No Impacts
10	K.C. Gogoi Path to Jail Road Drain	500	0 to 338	1.3 x 1.1	Covered Drain	No Impacts
			338 to 500	1.5 x 1.4		
11	Bor Pukhuri Road Drain	266	0 to 266	0.9 x 0.6	Covered Drain	No Impacts
12	Bor Pukhuri to Police Reserve Road Drain	620	0 to 169	1.0 x 0.6	Covered Drain	No Impacts
			169 to 253	1.5 x 1.4		
			253 to 620	2.1 x 1.9		
13	Horu Pukhuri Road Drain	152	0 to 152	2.0 x 1.7	Covered Drain	No Impacts
14	Jalukpara Road Drain	120	0 to 120	1.0 x 0.7	Covered Drain	No Impacts
15	Kalibari Road Drain	107	0 to 107	0.7 x 0.7	Covered Drain	Temporary impacts on 1 encroacher

### Drainage Zone-II

S. No.	Location of Proposed Drain	Length (m)	Chainage (m)	Proposed Section Size (m)	Type of Drain	Involuntary Resettlement Impacts of Secondary Drainage
1		620	0 to 333	1.2 x 1		

S. No.	Location of Proposed Drain	Length (m)	Chainage (m)	Proposed Section Size (m)	Type of Drain	Involuntary Resettlement Impacts of Secondary Drainage
	Pathan Patti Road Drain		333 to 620	1.5 x 1.3	Covered Drain	Temporary impacts on 3 shops.
2	Chiring Chapori Road Drain	2340	0 to 532	1.8 x 1.5	Covered Drain	1 title holder's brick boundary wall will be impacted
			532 to 993	2.0 x 1.9		1 temple on government land will be impacted.
			993 to 1458	2.2 x 2.1		1 encroacher temporarily impacted.
			1458 to 1916	2.3 x 2.3		23 non-title holders temporarily impacted (however can be temporarily shifted to other side of road).
			1916 to 2340	2.4 x 2.4		
3	Santipara to Bashbari Road Drain	870	0 to 357	1.2 x 1.1	Covered Drain	2 Title holders will face partial structure loss (residential structures).
			357 to 870	1.3 x 1.3		

### Drainage Zone-III

S. No.	Location of Proposed Drain	Length (m)	Chainage (m)	Proposed Section size (m)	Type of Drain	Involuntary Resettlement (IR) Impacts of Secondary Drainage
1	Dr. Leela Gogoi Path Drain	660	0 to 660	1.7 x 1.6	Covered Drain	No Impacts
2	Mancotta Road to Rajabheta Drain	1724	0 to 446	1.6 x 1.5	Covered Drain	Temporary impacts on 18 shops.
			446 to 918	2.4 x 2.3		
			918 to 1314	2.5 x 2.4		
			1314 to 1724	2.5 x 2.5		

### C. Land Acquisition

13. The secondary drain will be constructed and widened on the edge of the road within the RoW. At Santipara to Bashbari road, existing width of the drain is 0.9m and proposed width of the drain is 1.2 m. The proposed secondary drain alignment is crossing between the houses of the two title holders. Because the existing width of the drain is inadequate, a strip of 0.3m of land will need to be acquired from these two patta land holders. A total of 4.54 m<sup>2</sup> of land will need to be acquired. Only partial structure of one pucca and one semi pucca house will be impacted.

14. Land ownership details of these properties have been verified from Revenue Department. Notification for acquisition has to be given under Section 11 of RFCTLARRA, 2013.



However, since the quantum of land is very minimal, the payment can be made through negotiated settlement instead of going through the process of acquisition as per the provisions of the Resettlement Framework.

#### **D. Process of Negotiated Settlement**

15. The Resettlement Framework for Assam Urban Infrastructure Investment Program (AUIIP) specifies the process to be followed in the event of negotiated settlement, which will be adhered to. In the event of negotiated settlement, a due diligence report (DDR) will be prepared, documenting all negotiations, consultations,<sup>8</sup> agreements reached and payments made, which will be appended to the Resettlement Plan. An NGO or third party will be engaged by the implementing agency to document the negotiation and settlement processes, and third party certification will be appended to the DDR or Resettlement Plan. In the event that negotiation is unsuccessful, eminent domain will be used.

#### **E. Indigenous Peoples**

16. No adverse impacts to indigenous peoples are anticipated, as all selected sites are within or close to the urban limits of Guwahati, and none of the areas falls in scheduled areas/traditional enclaves of scheduled tribes (ST). In the identification of sites for subproject components, care was taken to ensure that no indigenous people or scheduled tribes will be permanently affected.

### **III. SOCIOECONOMIC INFORMATION/PROFILE**

17. A detailed census surveys were conducted along the proposed secondary drain alignment in March 2014. The objective of the census survey was to identify the affected persons and generate an inventory of social and economic impacts of these persons, the structures affected, socioeconomic profile of the affected persons and their perceptions of the project, and rehabilitation and resettlement options. A schedule was prepared to collect detailed information on the socioeconomic status of the affected person and households and the type of loss.

18. Based on the census survey and confirmation of detailed designs, only minor impacts are there on permanent structures. Temporary impacts are confined to squatters and encroachers on/along the ROW and roadside shops in the market area.

19. The census survey also obtained information on income and vulnerability<sup>9</sup> status of the affected households. The census survey identified two Scheduled Tribe household, twenty six Scheduled Caste households, twenty four Other Backward Class (OBC) households, three More Other Backward Class households, one Physically Handicapped households and fourteen are Below Poverty Line (BPL) households. However, there were twenty three households who have the BPL card, but the income level was higher than the BPL income cut off. Aside from the census survey, any direct impact on women was also discussed during the focus group discussions (FGDs), during the course of social assessments. There are three women headed

<sup>8</sup> A process that (i) beginsearlyintheprojectpreparationstageandiscarriedouthroughout the project cycle;(ii) provides timely disclosure of information that is understandable and accessible to affected people; (iii) is under taken in an atmosphere free of intimidation or coercion; (iv) is gender inclusive and responsive to the needs of disadvantaged and vulnerable groups; and (v) enables the incorporation of all relevant views of affected people and other stake holders into decision making such as project design and mitigation measures.

<sup>9</sup> Vulnerability in the Resettlement Framework is defined as those households Below the Poverty Line, the landless, the elderly, female headed households and those without legal title to land.

households getting affected in this sub project. A summary of the socioeconomic details of the affected households is covered is given in Appendix 3.

### Socio-Economic profile of Zone-I, II & III

20. **Social Profile.** The average family size is around 6.0 per family. The total population of the 113 surveyed affected households (HHs) is 679. The table below indicates that the major population group of the Households lies between the ages 19-30 at 29.01% followed by the 31-50 age group at 26.80%. Literacy levels indicate that 10.28% are undergraduates, while 7.50% are graduates. 83 % are postgraduates and 28% have a professional degree. 469 (69.07%) are adults of the total population of 679.

**Table 4: Gender Wise Age Profile of the Affected Population**

Age Group	Male		Female		Total	
	No	%	No	%	No	%
1-5	32	9.01	24	7.4	56	8.26
6-14	35	9.86	40	12.35	75	11.04
15-18	44	12.39	35	10.8	79	11.63
19-30	102	28.74	95	29.32	197	29.01
31-50	99	27.88	83	25.62	182	26.8
Above 50	43	12.12	47	14.51	90	13.26
<b>Total</b>	<b>355</b>	<b>100</b>	<b>324</b>	<b>100</b>	<b>679</b>	<b>100</b>

Source: Socio-economic survey March 2014.

21. **Religious Groups:** 82.14% of the households are Hindus and 17.86% are Muslims by religion and 65.18% are nuclear families and 34.82 are joint families.

**Table 5: Social Status of Affected Population**

Item	Description	Number	% of Total
Religious Group	Hindu	92	82.14
	Muslim	20	17.86
	Christian	0	0
Family Type	Joint	39	34.82
	Nuclear	73	65.18
	Individual	0	0

Source: Socio-economic survey March 2014

22. **Social Classification:** 50.89% of the respondents are found to belong to the general class, 26% belong to schedule caste category, 24% belongs to other backward class, 3% belongs to MOBC category and 2% belongs to schedule tribes class. The Resettlement framework identifies Scheduled Caste and Scheduled tribe households as vulnerable groups. In view of their socioeconomic vulnerability, the Entitlement Matrix provides for additional assistance to these households.

23. **Access to amenities:** 80.35% of the household have electricity and 26.78% avail the Public Distribution System (PDS) facility.

**Table 6: Social Group of the Affected Households**

Social Group	No of Household	%	Electrified		Ration Card	
			No of Household	%	No of Household	%
General	58	50.89	47	41.96	13	11.61
SC	26	23.21	22	19.64	11	9.82
ST	2	1.79	1	0.89	1	0.89
OBC	24	21.43	19	16.97	5	4.46
MOBC	3	2.68	1	0.89	0	0.00
<b>Total</b>	<b>113</b>	<b>100</b>	<b>90</b>	<b>80.35</b>	<b>30</b>	<b>26.78</b>

Source: Socio-economic survey March 2014.

24. **Occupational Status.** The survey reveals that 82.36% of adult women in the sample households are housewives. 55.6% of the adult population is engaged in some form of economic activity. 83% are traders and 1.24% are in government service at the time of survey. 118 men (96.72%) and 20 women (16.81%) are engaged in some form of economic activity.

**Table 7: Gender Wise Occupation Profile of the Affected Adult Population**

Occupation	Male		Female		Total	
	No	%	No	%	No	%
Hawker	55	45.08	14	11.77	69	28.63
Wage Labour	17	13.93	3	2.52	20	8.30
Shop	10	8.20	2	1.67	12	4.98
Rickshaw Puller	3	2.46			3	1.24
Small business	28	22.95			28	11.62
Private office	3	2.46	1	0.84	4	1.66
Govt. Job	2	1.64	1	0.84	3	1.24
Hotel	2	1.64			2	0.83
Trader	2	1.64			2	0.83
Household work			98	82.36	98	40.66
<b>Total</b>	<b>122</b>	<b>100</b>	<b>119</b>	<b>100</b>	<b>241</b>	<b>100</b>

Source: Socio-economic survey March 2014.

25. **Income Sources:** Data reveals that most of the families are dependent on primary source of income. The profile of jobs range from being domestic helps to wage laborers to trading, government jobs and also private jobs. As stated earlier 82.36% of the women are housewives. There are only 3 women wage laborers found among project affected persons in three zone of secondary drainage area.

26. **Household Income and Expenditure:** The survey reveals that amongst the economically engaged population 58% of men and 62% of women earn an average of ₹69,936/annum. Income levels of men is found to start from an average of ₹24,000/annum to above ₹30,00,000/annum.

**Table 8: Level of Primary Income of Affected Population**

Income (Yearly)	Male	%	Female	%
10000-20000	0	0	0	0
20000-30000	1	0.94	1	0.92
30000-50000	12	11.32	3	2.75
50000-100000	58	54.72	62	56.88
100000-200000	27	25.47	34	31.19

Income (Yearly)	Male	%	Female	%
200000-960000	8	7.55	9	8.26

Source: Socio-economic survey March 2014

27. **Gender Considerations.** The project is expected to benefit the total population. However specific gender considerations will be addressed in the Gender Action Plan (GAP) for the project. There are three women headed households amongst the surveyed population.

28. **Literacy:** The level of education achieved is higher amongst men than women. The gender wise break up of education is given in Table 9.

**Table 9: Gender Wise Age Education Level amongst the Affected Adult Population**

Literacy Level	Male		Female		Total	
	No	%	No	%	No	%
Illiterate	30	15	40	25	70	19.44
Primary	32	16	19	11.875	51	14.17
Middle	60	30	50	31.25	110	30.56
Metric	35	17.5	26	16.25	61	16.94
Secondary	22	11	15	9.375	37	10.28
Graduate	19	9.5	8	5	27	7.5
Post Graduate	2	1	1	0.625	3	0.83
Professional	0	0	1	0.625	1	0.28
<b>Total</b>	<b>200</b>	<b>100</b>	<b>160</b>	<b>100</b>	<b>360</b>	<b>100</b>

Source: Socio-economic survey March 2014.

#### IV. OBJECTIVES, POLICY FRAMEWORK, AND ENTITLEMENTS

##### A. Policy Frameworks

29. The resettlement principles adopted in this Resettlement Plan are based on the Resettlement Framework for the project. This resettlement plan outlines the objectives, policy principles, and procedures for compensation, and other assistance measures for affected persons. The executing agency will endorse the resettlement plan prior to project appraisal. The resettlement plan will be disclosed to the affected persons and submitted to ADB for review and approval prior to commencement of any civil works. Compensation and other assistances will have to be paid to affected persons prior to any physical or economic displacement of affected households.

##### B. Entitlement Matrix

30. In accordance with the involuntary resettlement principles, the entitlement matrix outlines the assistance to be provided to the affected persons in this sub project. Affected persons meeting the cut-off date requirements, will be entitled to a project assistance and compensation, depending on the nature of ownership rights of lost assets and scope of the impact, including social and economic vulnerability. Unforeseen impacts will also be compensated in accordance with the principles of the Resettlement Framework. For loss of land for this sub project Negotiated Settlement is proposed, along with 100 % solatium and ₹50,000 as one time resettlement

assistance. This is a proposal for payment compensation for this sub project only, based on principles of the Resettlement Framework. A detailed description of compensation measure and assistance for losses incurred in this project are provided in the entitlement matrix (Table 10 below).

**Table 10: Entitlement Matrix<sup>10</sup>**

S. No.	Type of Loss	Identification of Affected Household	Entitlements	Details
1	Loss of homestead land or vacant plot (residential and commercial land) <sup>11</sup>	Legal titleholders/ traditional titles	Legal titleholders/ traditional titles	<p>1. Compensation at replacement value<sup>12</sup>/market value as specified in the RFCTLARRA or land-for-land where feasible; also includes compensation for any additional investment made to the affected land.</p> <p>2. Solatium to be paid at 100% of the compensation amount.</p> <p>3. If the residual plot(s) is (are) not viable, any of the following two options are to be given to the affected person, subject to acceptance:  Option 1 - The affected person remains on the plot, and the compensation and assistance are paid only for the required amount of land to be acquired.  Option 2 - Compensation to be provided for the entire plot including residual part, if the owner of such land wishes that the residual plot should also be acquired by the executing agency.</p> <p>4. A monthly subsistence allowance equivalent to ₹3,000.00 per month for a period of one year from the date of award will be provided.</p> <p>5. Compensation for affected plants and trees (refer section D of the Matrix).<sup>13</sup></p> <p>6. Notice to harvest standing seasonal crops; compensation for affected standing crops will be provided at market value. (refer section D of the Matrix).<sup>14</sup></p> <p>7. All fees, stamp duties, taxes, and other charges, as applicable under the relevant laws, incurred in the relocation and rehabilitation process, are to be borne by the executing agency.</p> <p>8. One-time Resettlement Allowance of ₹50,000.00 for those who become marginal<sup>15</sup> framers or landless due to acquisition.</p>

<sup>10</sup> The complete Entitlement Matrix can be referred to in the updated resettlement framework for this project.

<sup>11</sup> Households whose livelihood is primarily dependent on the land acquired are included in these entitlements.

<sup>12</sup> As per ADB SPS, the calculation of full replacement cost for affected land will be based on the following elements: (i) fair market value, (ii) transaction costs, (iii) interest accrues, (iv) transitional and restoration costs, and (v) other applicable payments, if any.

<sup>13</sup> To be valued by persons experienced in the field of agriculture, horticulture forestry, etc. as necessary.

<sup>14</sup> Valued by an experienced person in the field of agriculture.

<sup>15</sup> Marginal farmers are those who are left with one hectare of unirrigated land and half hectare of irrigated land holding after acquisition.

S. No.	Type of Loss	Identification of Affected Household	Entitlements	Details
				<p>9. Choice of annuity or employment – the following options are to be provided to families whose livelihood is primarily dependent on the land acquired:</p> <p>(i) where jobs are created through the project, after providing suitable training and skill development in the required field, make provision for employment at a rate not lower than the minimum wages provided for in any other law for the time being in force, to at least one member per affected family in the project or arrange for a job in such other project as may be required; or (ii) one-time payment of ₹50,000 per affected family; or (iii) annuity policies that shall pay not less than ₹2,000 per month per family for twenty years, with appropriate indexation to the Consumer Price Index for Agricultural Labourers.</p> <p>10. All affected families will receive compensation for: (i) damage to land/quality of land (if any) sustained by reason of severing land proposed for acquisition or adjoining lands from/to affected land; calculated from the date of preliminary notification till the date of final award; (ii) diminution of the profits of the land between the time of the publication of the Declaration for taking possession of land and the time of the Collector's taking actual possession of the land; and (iii) Compensation incidental to such change if affected landowner is compelled to change his place of residence or business due to proposed land acquisition.</p> <p>11. Scheduled Castes and the Scheduled Tribes displaced from Scheduled Areas shall receive an amount equivalent to ₹50,000.</p> <p>12. A lump sum transfer grant/shifting assistance per household for shifting household assets and other belongings to the new area.</p>
2	Loss of government land (vacant plot, homestead land)	Non-title holders on government land and RoW	Non -title holders on government land and RoW	<p>1. Encroachers will be notified and given 60 days' advance notice to remove their assets and/or crops/fruits.</p> <p>2. Compensation for affected structures will be at replacement value, which will be calculated as per the latest prevailing BSR without depreciation.<sup>16</sup> Additional assistance to vulnerable<sup>17</sup> households.</p>

<sup>16</sup> The BSR costs will be adjusted for inflation up to the current year to arrive at structure cost.

<sup>17</sup> The vulnerable affected people in this project are defined as those below poverty line (those households whose annual earning is less than ₹86,180 (adjusted to present value from 2011-2012 rates, classified as BPL), landless, elderly, woman-headed households, children, scheduled castes and scheduled tribes, and those without legal title to land. The actual identification of below poverty line (BPL) families is done by a survey, known as the BPL or IRDP

S. No.	Type of Loss	Identification of Affected Household	Entitlements	Details
				3. One-time financial assistance of ₹50,000 as transportation cost for shifting.
3	Loss of structure (immovable assets constructed by squatters and encroachers)	Encroachers		<ol style="list-style-type: none"> <li>1. Encroachers will be notified and given 60days' advance notice to remove their assets.</li> <li>2. Compensation for affected structures at replacement value calculated as per the latest prevailing BSR without depreciation. <sup>18</sup> Additional assistance will be provided to vulnerable households (Section H).</li> <li>3. Right to salvage material from the demolished structure at no cost.</li> <li>4. A lump sum transfer grant/ shifting assistance will be given per household in case shifting of household is required.</li> </ol>
4	Loss of residential structure	Legal Title holder of affected structure/ those without homestead land		<ol style="list-style-type: none"> <li>1. If a house is lost in rural area a constructed house shall be provided as per the Indira A was Yojana specifications OR equivalent cost of the house.</li> <li>2. In urban areas, a constructed house shall be provided, which will be not less than 50 m<sup>2</sup> in plinth area OR a one-time financial assistance for house construction, which shall not be less than ₹150,000.</li> <li>3. The replacement value of the structure, will be provided, calculated as per the latest prevailing BSR without depreciation.</li> <li>4. Where the loss of structure is partial and the remaining structure is unviable, compensation will be based on the total structure and benefits will be given as mentioned in this section.</li> <li>5. One-time financial assistance of ₹50,000 as shifting allowance.</li> <li>6. A monthly subsistence allowance equivalent to ₹3,000.00 per month for a period of one year from the date of award will be provided.</li> <li>7. Right to salvage material from the demolished structure at no cost.</li> <li>8. Rental assistance at ₹5,000 per month till alternative house is ready.</li> <li>9. Each affected family shall be given a one-time Resettlement Allowance of ₹50,000 only.</li> </ol>

(Integrated Rural Development Program) survey, carried out by the Rural Development Department of all the state governments. Generally, the poverty line is multiplied by an assumed family size (usually five) and used as a cut-off for the family as a whole. In addition, this survey also uses certain exclusion criteria such as the type of the house, ownership of a minimum amount of land, ownership of certain consumer durables, etc. The poverty line in ₹. per month per head for the year 2011-2012 was INR828 for rural areas and ₹1,008 for urban areas. To identify the BPL families, the above poverty line (i.e. ₹1,008/person/month) was used for this project. This was multiplied by an average family size of five, thereby bringing the monthly family income to ₹5,040 and annual family income to ₹60,480 adjusted to ₹86,180 is present day prices. All those with that much or less income have been identified as poor.

<sup>18</sup> The BSR will be adjusted to the current year for inflation, to arrive at the structure cost.

S. No.	Type of Loss	Identification of Affected Household	Entitlements	Details
				<p>10. All fees, taxes and other registration charges incurred for the replacement structure shall be borne by executing agency.</p> <p>11. In addition to this amount, the Scheduled Castes and the Scheduled Tribes displaced from Scheduled Areas shall receive an amount equivalent to ₹50,000.</p>
5	Temporary loss of livelihood	Business owners both titled and non-titled, tenants, leaseholders, employees and Vendors	One time assistance prior to construction	<p>1. 30 days advance notice prior to construction activity</p> <p>Assistance to vendors/hawkers to temporarily shift for continued economic activity.</p> <p>2. For construction activities involving unavoidable livelihood disruption, compensation for lost income for the period of disruption as decided by the PIU.</p> <p>3. For shops on streets experiencing full closure or experiencing significant income impacts as a result of the project, 19a one-time assistance for lost net income for the actual period of disruption based on income/tax statement, minimum wage rates, or actual income (whichever is higher) verified through incomes of comparable businesses in the area.</p>
6	Vulnerable persons	Vulnerable Persons, include women-headed household, children, landless, those below poverty line, Scheduled Tribes, those above 60 years old and those without legal title to land	Vulnerable affected peoples	<p>1. Additional one-time lumpsum assistance of ₹18,000 (calculated for 6 months' subsistence allowance) per vulnerable family will be paid. This will be over and above the other assistance given in this framework.</p> <p>2. Vulnerable households will be given priority in employment in the project construction activities.</p> <p>3. All Scheduled Castes and Scheduled Tribes relocated outside the district will be provided at an additional 25% of the resettlement benefits to which they are entitled along with a one-time resettlement entitlement of ₹50,000 per the provisions of the RFCTLARRA.</p> <p>4. Provision for project operation related training and employment, OR, skill training for displaced vulnerable persons, including assistance for purchase of income generating assets and initial capital of ₹10,000.</p>
7	Any other loss not identified			Unanticipated involuntary impacts will be documented and mitigated based on the principles of the Resettlement Framework.

BSR = basic schedule of rates, PIU = project implementation unit, RFCTLARRA = Right to Fair Compensation and Transparency in Land Acquisition Rehabilitation and Resettlement Act

Note: All entitlements indicated in rupees will be adjusted for inflation from the year of RP preparation to the year in which compensation is paid.

<sup>19</sup> Significant income impacts are those businesses losing more than 10% of their daily income.



### **C. Census Survey and Cut-off date**

31. A census survey was carried as per the engineering design for preparation of inventory of losses in March, 2014 to assess the impacts as per engineering design. This was followed by 100% Census and Socio-Economic Survey of the Affected Persons. The objective was to generate an inventory of social impacts on people affected by the subproject, the type of impact, type of ownership, social profile assess the presence of non-titleholders in the subproject area, and their views about the subproject and on various options for rehabilitation and resettlement.

32. The cut-off date for project benefits will be the date of Notification under Section 11 of The Right to Fair Compensation and Transparency in Land Acquisition, Rehabilitation and Resettlement Act, 2013 for titleholders. For non-title holders the date of Census Survey is the cut-off date. By 11 March 2014, all the Affected Persons were enumerated. Hence, the cut-off date of this resettlement plan is 11.3.2014 for non-titleholders. Only those identified on the date of census survey will be eligible for benefits as outlined in entitlement matrix, depending on the nature of ownership rights of lost assets and extent of the impact, including vulnerability.

## **V. COMPENSATION, INCOME RESTORATION, AND RELOCATION**

### **A. Valuation of Land, Affected Assets and Temporary Disruption of Livelihood**

33. Land acquisition and resettlement impacts will be compensated in accordance with the Entitlement Matrix. For this project the DCs Office Dibrugarh, has to do the valuation.

34. In this project valuation has been done as follows:

- (i) The replacement value of structures and other immovable properties determined on the basis of the latest Basic Schedule of Rates (BSR) without depreciation;
- (ii) Land: The current value of land as provided by the Revenue Department, will provide the minimum rate for Negotiation Settlement. Cost will include items as mentioned in the Entitlement Matrix; and
- (iii) For temporary loss of income the average daily income loss for 15 days has been calculated.

35. The valuation of land and structure has been provided in Appendix 9.

36. Resettlement impacts will be compensated in accordance with the entitlement matrix (Table 6). Affected Household will be provided 30 days advance notice for temporary impacts and 60 days advance notice for permanent impacts to ensure no or minimal disruption in livelihood. If required, they will also be assisted to temporarily shift for continued economic activity. For example, they will be assisted to shift to the other side of the road where there is no construction. Ensuring there is no income or access loss during subproject construction is the responsibility of contractors. Consistent with the initial environmental examination, contractors will ensure: leaving spaces for access between mounds of soil, providing walkways and metal sheets to maintain access across trenches for people and vehicles where required, increased workforces to finish work in areas with impacts on access, timing of works to reduce disruption during business hours, phased construction schedule and working one segment at a time and one side of the road at a time. Vulnerable Persons will be given priority in project construction employment. Compensation and assistance must be made prior to possession of land/assets and prior to the award of civil works contracts. One time assistance for temporary disruption has been calculated for 15 days.

37. Payment of assistance will be done through cheque, by the PIU office. In case the affected person does not have a bank account the PIU, with help of the NGO will assist the affected person in opening a bank account. All payments will be made directly to the account.

## **B. Income Restoration**

38. As far as possible, the widening/construction of secondary drain will follow the alignment within the existing RoWs of lanes and roads in densely populated areas. Secondary drain following road alignment will be widened/ constructed and covered within the RoW, on or adjacent to the road. The Secondary drain is anticipated to entail some temporary impacts on income.

39. In case a contractor confirms a road is likely to be fully closed (with disruption to customer access), the DSC social safeguards specialist will conduct a survey of businesses along the relevant sections which will serve as the cut-off date. All businesses identified in the project-impacted areas (sections ready for construction) on the cut-off date will be entitled to compensation for their lost income based on the tax record or, in its absence, comparable rates from registered businesses of the same type with tax records. For shops not qualifying under these categories (hawkers, vendors, etc.), there is the option of using the actual income based on survey followed by a verification of the income data based on comparable incomes in the project area.

40. **Compensation procedures.** Paying compensation<sup>20</sup> to the temporarily affected persons will take the following steps:

- (i) **Step 1.** Conduct public awareness and information dissemination prior to construction works. This is to be done by the community awareness and participation consultants;
- (ii) **Step 2.** The DSC will, in collaboration with the contractor, identify the roads which will experience full closure and estimated period of closure. Two types of disturbance anticipated from full closure of roads are: (a) partial disturbance, where there is no vehicular access but pedestrian access is maintained; and (b) full disturbance, where there is no vehicular and no pedestrian access;
- (iii) **Step 3:** The DSC social specialist is to then (a) conduct an income survey of shops along sections of road closure identified for full closure; (b) update the resettlement plan (identifying income and potential loss based on actual income losses); and (c) send the updated resettlement plan to ADB for review and approval after detailed designs are complete;
- (iv) **Step 4:** After ADB approval of the revised resettlement plan, the DSC safeguard specialist will distribute identity cards with compensation amount to the affected persons;
- (v) **Step 5.** Affected person can then collect payment at PIU office; and
- (vi) **Step 6.** PIU will make payments to the affected persons based on survey record and Identity Cards, prior to construction works. All payments will be recorded for accounting purposes, with the signature of the affected person to verify payments made.

41. **Vendor assistance.** Vendors requiring temporary shifting during construction will be

<sup>20</sup> Compensation is only applicable to fully closed roads where customer access is disrupted, leading to income loss. To the extent possible, contractors will identify these types of roads prior to construction. However, if during construction, a road not previously identified for full closure is unexpectedly required to be fully closed, inhibiting customer access, the contractor is to immediately notify the DSC social safeguard specialist and PIU so that a rapid income survey can be conducted and compensation paid for period of disruption.

notified in advance and allowed to salvage all materials for temporary shifting to alternative location. They will be allowed to return to the original location after construction is declared complete. Vendor assistance will take the following steps:

- (i) **Step 1.** Identify impacted vendors based on detailed design by DSC social specialist and PIU safeguards unit in coordination with contractor;
- (ii) **Step 2.** Notify vendors at least 2-3 weeks in advance. Consult with local vendor Associations, if they exist;
- (iii) **Step 3.** Identify alternative location nearby for affected vendors to continue their business;
- (iv) **Step 4.** Assistance will be given by contractor to shift to new location; and
- (v) **Step 5.** Assistance will be given by contractor to return to original location after construction works are complete.

## **VI. CONSULTATION, PARTICIPATION, AND DISCLOSURE**

### **A. Consultations During Project preparation**

42. The major key stakeholders who participated in consultations at various stages include affected persons, officials of DMB, officials from District Commissioner's office, and local revenue officials. The opinions of the stakeholders and their perceptions were obtained during these consultations. Summary of the social consultation records held with likely affected persons are provided in Appendix 4. Consultations were held with shopkeepers, who expressed concern about potential temporary income loss, inconvenience to the public, potential access disruptions and the duration of impact. It was informed that when the contractor is mobilized arrangements will be made to start full-fledged construction activities avoiding the busy working hours so as to cause minimum inconveniences to the general public and minimise income loss. Consultations will be a continuous process throughout the project cycle. Appendix 5 has the list of participants and Appendix 6 covers the photographs.

43. Consultation with stakeholders included in-depth interviews and group discussions. Particular attention was paid to the vulnerable groups, especially those below the poverty line, the landless, the elderly, women, indigenous people and those without legal title to land.

### **B. Information and Resettlement Plan Disclosure**

44. Information will continue to be disseminated to affected persons during project cycle. The Executing Agency/Project Management Unit will be responsible for issue of public notice to acquire particular land or property for the subproject, along with program information/details. The PIU, along with local revenue officials and officials from the district collector's office, will also conduct meetings with affected persons in addition to the public notification to ensure that the information is given to all affected persons.

45. Each subproject Resettlement Plan will be disclosed to the affected community by the PIU. This will be done through public consultation and as brochures, leaflets, or booklets, using the local language. A public announcement regarding the project and its impacts was published in the local newspaper on 1 July 2011. Summaries of the resettlement will be translated, and made available in (i) offices of the PMU and PIU; (ii) district magistrate office; and (iii) DMB office.

46. The Resettlement Plan will be posted on the official website of the state government, PMU, and Implementing Agency and the official website of ADB after approval and endorsement of the Resettlement Plan by the Executing Agency and ADB.

## VII. GRIEVANCE REDRESS MECHANISM

47. A project grievance redress mechanism (GRM) is already established during Project 1 implementation, and will receive, evaluate, and facilitate the resolution of affected people's concerns, complaints, and grievances about the social and environmental performance of the project. The GRM will aim to provide a time bound and transparent mechanism to voice and resolve social and environmental concerns linked to the project. Two GRCs will be formed – one at Guwahati and one at Dibrugarh. The GRC members will also include the representative of the affected persons.

48. The NGOs will make the public aware of the GRM through public awareness campaigns. The project information leaflet will include information on the GRM and the contact phone number and address of the PMU/DSC. The leaflet will be made available the public through hand-outs and placing in the PMU/PIU/DSC offices and will be disseminated throughout the corridor by the PMU with support from the NGO. Grievances can be filed in writing using the complaint register and complaint forms (Appendix 6).

**First tier:** when grievances arise complainant will need to contact DSC engineer or assigned person in DSC to file complaints (contractor has to provide contact if needed) and find solution of the problem (up to 7 days) - the assigned officer should record/log the complaint;

**Second tier:** if it is not resolved, complainant will bring the issue to PMU's focal person. PMU will try to resolve with support from PMC (up to 7 days);

**Third tier:** if cannot be resolved the complaint will be taken by the PMU to executing agency (UDD) and grievance redress committee maybe called to resolve the problem (up to 15 days); and

If not resolved the complainant can go to court of law and/or use ADBs Accountability Mechanism,<sup>21</sup> as a last option.

49. At this stage there is no designated officer at PMU. The DSC, in the current situation will offer the fastest and most accessible mechanism for resolution of grievances.

50. Resolution of complaints will be done within 7 working days. Grievances will be documented and personal details (name, address, date of complaint, etc.) will be included unless anonymity is requested. A tracking number will be assigned to each grievance, including the following elements:

- (i) initial grievance sheet (including the description of the grievance) with an acknowledgement of receipt given to the complainant when the complaint is registered;
- (ii) grievance monitoring sheet with actions taken (investigation, corrective measures); and
- (iii) closure sheet, one copy of which will be handed to the complainant after he/she has agreed to the resolution and signed off.

<sup>21</sup> The ADB Accountability Mechanism provides an independent forum for people adversely affected by ADB-assisted projects. It allows project-affected people to voice their concerns and seek solutions to their problems. They can also request compliance review of alleged noncompliance by ADB with its operational policies and procedures. ADB, through its project design and implementation procedures, makes every effort to prevent problems and ensure compliance from the outset. The Accountability Mechanism is a last resort.

51. The updated register of grievances and complaints will be available to the public at the PMU/DSC offices. Should the grievance remain unresolved, the person can seek alternative redress through the appropriate court of law or through ADB's redressal mechanism, at any stage.

52. The PMU, with the assistance of the DSC will be responsible for processing, maintaining database of complaints, recording decisions, issuing minutes of the meetings, and monitoring to see that formal orders are issued and the decisions carried out.

53. The monitoring reports of the resettlement plan implementation will include the following aspects pertaining to progress on grievances: (i) number of cases registered with the PMU/DSC, at what level of jurisdiction, number of hearings held, decisions made, and the status of pending cases; and (ii) lists of cases in process and already decided upon may be prepared, with details such as name, ID with unique serial number, date of notice, date of application, date of hearing, decisions, remarks, actions taken to resolve issues, and status of grievance (i.e., open, closed, or pending).

54. **Costs.** All costs involved in resolving the complaints (meetings, consultations, communication, and information dissemination) will be borne by the PMU.

## VIII. INSTITUTIONAL ARRANGEMENTS AND IMPLEMENTATION

55. Project Implementation Units (PIUs) dedicated exclusively to the project would be set up in Dibrugarh. The PIUs will be headed by a senior technical officer and assisted by qualified and experienced officers seconded from ULBs, finance, and other line departments. The PIUs will be responsible for the day-to-day activities of project implementation in the field, and will be under the direct administrative control of the PMU.

56. The PMU will have a PMU SCMU to ensure mitigation of negative environmental and social impacts due to the subproject, if any. The PMU will be responsible for the following:

- (i) appointing project support consultants, community awareness consultants, and R&R implementing NGO/agency, where required;
- (ii) implementing R&R activities of the plan;
- (iii) land acquisition and R&R activities in the field;
- (iv) ensuring availability of budget for R&R activities;
- (v) ensuring timely disbursement of compensation and assistance to the affected persons, in close coordination with the concerned line department; and
- (vi) liaising with district administration for land acquisition and implementation of R&R.

57. The PMU SCMU will have a PMU SCMO who will have the following responsibilities: (i) address social safeguards issues; (ii) implement the Resettlement Framework/Indigenous Peoples Framework as required; (iii) liaise with district administration for land acquisition and Resettlement Plan implementation; (iv) monitor implementation of safeguards plans; (v) guide the PIUs as and when necessary; and (vi) endorse and submit periodic monitoring report received from PMC to the PMU project director, who will then submit these to ADB. The PMU will seek Government of Assam's clearance for submission and disclosure of the social and resettlement monitoring report to ADB. It will also coordinate with national and state agencies to resolve interdepartmental issues, if any.

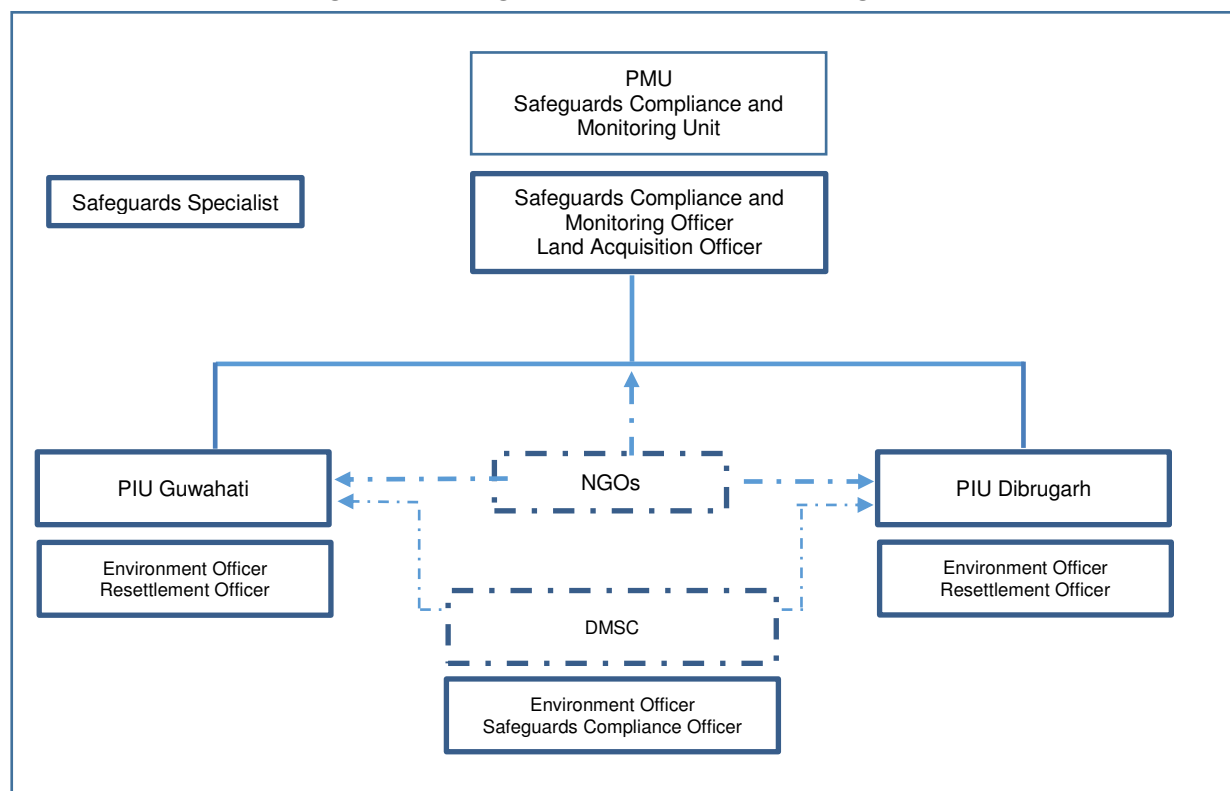
58. The PMU will be assisted by the PMC safeguards specialist. The PMC safeguards specialist will (i) review and finalize all reports in consultation with the PMU SCMO; (ii) provide project management support; (iii) check Resettlement Plan/Indigenous Peoples Plan reports as

required; and (iv) provide advice on any changes required in the Resettlement Framework to address any previously unidentified issue. In addition, the PMC resettlement specialist will assist the PMU in implementation aspects, and shall ensure capacity building of the PMU, NGO, and line departments through capacity development support and training.

59. The PIUs will each have a Resettlement Officer who will be responsible for implementation of this Resettlement Plan. The Resettlement Officer will undertake internal monitoring and supervision and record observations throughout the project to ensure that the safeguards and mitigation measures are provided as intended. The Resettlement Officer will be responsible for (i) implementing and monitoring safeguards compliance activities, public relations activities, gender mainstreaming activities, and community participation activities; (ii) coordinating with district administration and NGO for land acquisition and resettlement aspects, and addressing any problems and/or delays; (iii) monitoring physical and financial progress on land acquisition and resettlement activities; and (iv) organizing monthly meetings with the NGO to review the progress on resettlement and rehabilitation. PIUs will be adequately staffed within 2 months of loan approval.

60. A Resettlement Specialist will also be appointed as part of the DSC team to (i) update the existing Resettlement Plan based on the detailed design; (ii) assist in the monitoring and supervision of ongoing subprojects and Resettlement Plan implementation; (iii) prepare a Resettlement plan for new subprojects, where required to comply with national law and/or ADB procedure and the Resettlement Framework for this project; and (iv) and prepare any monitoring reports required by DSC. Figure 1 shows the implementation arrangement for environment and resettlement safeguards.

**Figure 1: Safeguards Institutional Arrangement**



DSC= design and supervision consultant, PMC= project monitoring consultant, PIU= project implementation unit, PMU= project management unit.

### A. Institutional Capacity Development Program

61. This is the first ADB urban project in Dibrugarh; therefore, the institutional capacity to implement projects in accordance with ADB safeguard requirements is limited. The ULB does not have trained personnel to handle social safeguards requirements. In this regard, the PMC will be responsible for training PMU and PIUs staff on aspects such as resettlement planning/implementation, including the specific recording of grievances, reporting, and disclosure requirements.

62. The PMC SCMO will provide training and capacity building programs on resettlement management for the NGO/agency and other PIU staff on issues concerning (i) principles and procedures of land acquisition, public consultation and participation; (ii) entitlements and compensation disbursement mechanisms; and (iii) grievance redressal and monitoring of resettlement operations. Specific modules customized for the available skill set shall be devised after assessing the capabilities of the target participants and the requirements of the project.

### B. Implementation Schedule

63. It is likely that the overall project will be implemented over a period of three years. As part of advance actions following loan negotiations, the executing agency will be appointing DSC for resettlement implementation. Prior to implementation of resettlement and related activities, an updated list of affected persons based on the final detailed design will be completed.

64. In line with the principles laid down in the Resettlement Framework for this MFF, the PMU and PIU will ensure that there is synchronization between the Resettlement Plan implementation activities and the civil works. The PIU and DSC will ensure that no physical displacement or economic displacement of affected households will occur until (i) compensation is paid to each displaced person for project components or sections that are ready to be constructed; (ii) other entitlements listed in the resettlement plan are provided to the displaced persons; and (iii) a comprehensive income and livelihood rehabilitation program, supported by adequate budget, is in place to help displaced persons improve, or at least restore, their income and livelihoods.

65. Figure 2 below enumerates the Resettlement Plan implementation schedule.





## IX. RESETTLEMENT BUDGET AND FINANCING

66. The following section comprises the cost estimate for resettlement plan implementation. The budget for resettlement for this subproject will be made available by the executing agency/PMU. The affected household will be entitled to the following livelihood options:

- (i) One time cash assistance based on the loss of daily income has been calculated for 15 days. The Unit rate and the basis of assistance allowance has been provided in Appendix 9; and
- (ii) Vulnerable Households will be given one time assistance of ₹18,000 per household and any other assistance as per RF.

67. Based on this, Table 11 lays down the total estimated project budget for the subproject, which is ₹4,363,487.00.

**Table 11: Estimate Budget for Dibrugarh Secondary Drain Subproject**

S. No.	Items	Unit Rates (₹)	Unit	Amount (₹)
<b>Compensation and Assistance</b>				
<b>A.</b>	<b>Non-Titleholders</b>			
1	Compensation for temporary income loss to shop owners	Average daily income of each affected shop owners	shops	406,300.00
2	Compensation for loss of temporary and permanent structures		structures	543,974.00
3	Additional assistance to vulnerable households	₹18,000	97 families	174,600.00
	<b>Sub Total</b>			<b>2,696,274.00</b>
<b>B.</b>	<b>Title holders -Land and Structure Acquisition</b>			
4	Permanent Structure cost			8,122.00
5	Patta Land cost			32,287.00
6	Semi Permanent Structure cost			8,975.00
7	Patta Land cost			49,148.00
8	One-time payment for households losing land	₹ 50,000	2	100,000.00
9	Subsistence allowance for households losing land	₹ 3,000/month for 12 months	2	72,000.00
	<b>Sub Total</b>			<b>270,532.00</b>
<b>C.</b>	<b>Resettlement Plan Implementation</b>			

S. No.	Items	Unit Rates (₹)	Unit	Amount (₹)
10.	Surveys (Census and Socio-economic survey, market surveys)			500,000.00
11.	Stakeholder Consultations (LS)			200,000.00
12.	Grievance redressal (LS)			300,000.00
	<b>Total R&amp;R Cost (A+B)</b>			<b>3,966,806.00</b>
	<b>Contingency @10 % of the total R&amp;R</b>			<b>386,680.00</b>
	<b>Grand Total</b>			<b>4,363,487.00</b>

Note: (1) The Basic Schedule of Rates of PWD for Assam, 2013-14 are used in this Resettlement Plan, adjusted for inflation up to current year to arrive at budget estimates. Prior to payment of compensation, the costs will be updated as per the latest applicable BSR for Assam, which will be further adjusted for inflation as necessary. All computations will be for the year of Resettlement Plan implementation.

(2) Consultant costs for Resettlement Plan implementation are budgeted separately for the project and are not reflected in the table above.

(3) In the event of negotiated settlement, the budget will be updated to include third party costs.

(4) Land cost to be revised based on market survey in updated Resettlement Plan.

68. The PIU and DSC, in consultation with the appropriate revenue officers, will prepare all the necessary plans and the cost for the land acquisition and resettlement. The approved cost will be allocated in advance in the annual budget of the project authority. All the costs for necessary assistances will also be allocated in advance by the implementing agency, and will be disbursed prior to the start of the civil work.

69. In the case of assistance and other rehabilitation measures, the PIU will directly pay the money or any other assistance as stated in the Resettlement Plan to affected persons by means of cheque payment into individual accounts of the affected persons. The Resettlement Officer will be involved in facilitating the disbursement process and rehabilitation program, and will facilitate opening of bank accounts for the affected persons who do not have bank accounts with the assistance of the NGO.

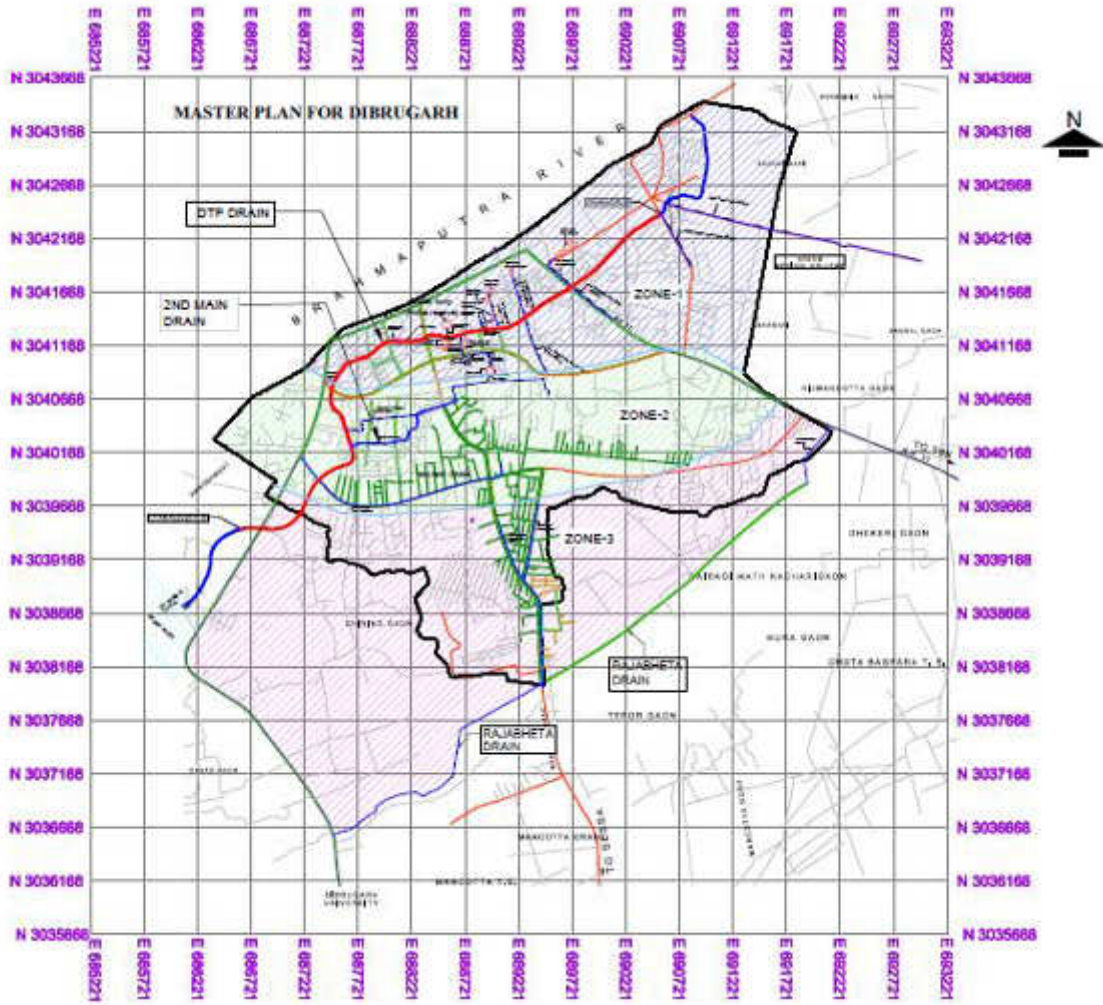
## X. MONITORING AND REPORTING

70. The safeguards staff within the PMU will monitor the Resettlement Plan implementation with support from the PMC, DSC, and CDTA external safeguards monitoring expert. The PIU resettlement officers will prepare quarterly progress reports and submit to the PMU. The PMU will prepare semi-annual monitoring reports and submit to ADB. These reports will be disclosed on the ADB website and describe the progress of the implementation of resettlement activities and any compliance issues and corrective actions. These reports will closely follow the involuntary resettlement monitoring indicators agreed at the time of resettlement plan approval. Changes in livelihoods/incomes of those facing permanent impacts are proposed to be monitored. Sample monitoring indicators given below in Table 12. These are only indicative and can be updated based on Project requirements.

**Table 12: Indicative Monitoring Indicators for the Subproject**

<b>S. No.</b>	<b>Resettlement and Rehabilitation Activities</b>	<b>Progress</b>	<b>Remarks</b>
<b>Preconstruction Activities and R&amp;R Activities</b>			
1	Assessment of resettlement impacts due to changes in project design (if required)		
2	Preparation/updating of resettlement plan based on changes in project design		
3	Approval of updated resettlement plan from ADB		
4	Disclosure of updated resettlement plan		
5	Establishment of grievance redressal committee		
6	Capacity building of PMU and PIUs		
7	Verification of Affected Persons census list; finalization of compensation and assistance		
8	Land acquisition and payment of compensation to Affected Persons facing permanent impacts completed		
9	Payment of compensation against temporary income loss completed		
10	If negotiated settlement adopted, third party certification obtained and Due Diligence Report prepared, appended to the Resettlement Plan		
<b>Resettlement Plan Implementation</b>			
1	Disbursement of remaining compensation		
2	Disbursement of assistance amount		
3	Records of grievance redressal		
4	No. of persons given jobs by the contractor		
5	No. of grievance registered		
6	No. of grievances resolved		
7	Income of Affected Persons facing permanent impact (before and after Resettlement Plan implementation)		

### APPENDIX 1: CADASTRAL MAP



**Appendix 2: INVOLUNTARY RESETTLEMENT CHECKLIST  
INVOLUNTARY RESETTLEMENT CHECKLIST**

**(Due Diligence Activity)**

**C. Summary Matrix of LAR Assessment**

1. The following table further summarizes the above findings, while Appendix 5 further presents the screening results of all likely resettlement impacts.

**Table 1: Summary of LAR Assessment**

	(0.00 km + 0.00 metre)	Type of assets recorded	Possible LAR Impacts	Remarks/Mitigation Efforts
<b>Drainage Zone I</b>				
<b>1</b>	<b>AMC Road drain (000+000 to 000+900)</b>			
1.01	000+000	Pan Shop	No	Movable shop
1.02	000+001	Pan Shop	No	Movable shop
1.03	000+003	Pan Shop	No	Movable shop
1.04	000+005	Pan Shop	No	Movable shop
1.05	000+008	Pan Shop	No	Movable shop
1.06	000+012	Pan Shop	No	Movable shop
1.07	000+016	Pan Shop	No	Movable shop
1.08	000+018	Pan Shop	No	Movable shop
1.09	000+022	Garment shop	No	Movable shop
1.1	000+026	Hawker	No	Movable shop
1.11	000+029	Hawker	No	Movable shop
1.12	000+032	Hawker	No	Movable shop
1.13	000+034	Pan Shop	No	Movable shop
1.14	000+036	Hawker	No	Movable shop
1.15	000+038	Cobbler shop	No	Movable shop
1.16	000+040	Cobbler shop	No	Movable shop
1.17	000+042	Cobbler shop	No	Movable shop
1.18	000+045	Pan Shop	No	Movable shop
1.19	000+048	Garment shop	No	Movable shop
1.2	000+050	Hawker	No	Movable shop
1.21	000+053	Tea stall	No	Movable shop
1.22	000+055	Pan Shop	No	Movable shop
1.23	000+058	Garment shop	No	Movable shop
1.24	000+061	Hawker	No	Movable shop
1.25	000+065	Pan Shop	No	Movable shop
1.26	000+068	Tea stall	No	Movable shop
1.27	000+071	Pan Shop	No	Movable shop
1.28	000+073	Pan Shop	No	Movable shop
1.29	000+075	Pan Shop	No	Movable shop
1.3	000+078	Pan Shop	No	Movable shop

	(0.00 km + 0.00 metre)	Type of assets recorded	Possible LAR Impacts	Remarks/Mitigation Efforts
1.31	000+400	Tea stall	No	Movable shop
1.32	000+402	Pan Shop	No	Movable shop
1.33	000+404	Pan Shop	No	Movable shop
1.34	000+406	Tea stall	No	Movable shop
1.35	000+410	Pan Shop	No	Movable shop
1.36	000+412	Tea stall	No	Movable shop
1.37	000+550	Hawker	No	Movable shop
1.38	000+553	Pan Shop	No	Movable shop
1.39	000+555	Tea stall	No	Movable shop
1.4	000+558	Tea stall	No	Movable shop
	000+690	Municipality dustbin	No	Pucca
1.41	000+750	Fruit Vendor	No	Movable shop
1.42	000+753	Pan Shop	No	Movable shop
1.43	000+755	Fruit Vendor	No	Movable shop
1.44	000+758	Pan Shop	No	Movable shop
1.45	000+800	Tea stall	No	Movable shop
1.46	000+803	Tea stall	No	Movable shop
1.47	000+860	Pan Shop	No	Movable shop
1.48	000+863	Tea stall	No	Movable shop
1.49	000+900	Garment shop	No	Movable shop
<b>2</b>	<b>Seujpur Road Drain (000+000 to 000+335)</b>			
2.01	000+020	Municipality dustbin	No	Pucca
2.02	000+150	Shop	No	Front GI sheet shade
2.03	000+153	Tea shop	No	Front GI sheet shade
2.04	000+156	House	No	Front entry slab
2.05	000+200	House	No	Front entry slab
2.06	000+205	House	No	Front entry slab
2.07	000+210	House	No	Front entry slab
2.08	000+215	Chemist & Laboratory	No	Front entry slab
2.09	000+250	Laundry shop	No	Front GI sheet shade
2.1	000+320	Lodge	No	Bamboo foot bridge
<b>3</b>	<b>KG Gogoi Path drain (000+000 to 000+850)</b>			
3.01	000+150	Municipality dustbin	No	Pucca
3.02	000+371	Municipality dustbin	No	Pucca
<b>4</b>	<b>Polo Ground to Ch-1080 Drain (000+000 to 000+549)</b>			
4.01	000+060	Municipality bus stop	No	Pucca

	(0.00 km + 0.00 metre)	Type of assets recorded	Possible LAR Impacts	Remarks/Mitigation Efforts
4.02	000+080	Municipality toilet and dustbin	No	Pucca
4.03	000+140	Hotel	No	Front entry steps
4.04	000+423	Municipality dustbin	No	Pucca
<b>5</b>	<b>Red Cross Road Drain (000+000 to 000+357)</b>			
5.01	000+100	Pan Shop	No	Front GI sheet shade
5.02	000+105	Pan Shop	No	Front GI sheet shade
5.03	000+110	Pan Shop	No	Front GI sheet shade
<b>6</b>	<b>Jail Road drain (000+000 to 000+478)</b>			
6.01	000+250	Hotel	No	Front GI sheet shade
<b>7</b>	<b>Kalibari Road drain (000+000 to 000+107)</b>			
7.01	000+025	Shop	No	Front Pucca Block
<b>Drainage Zone II</b>				
<b>1</b>	<b>Pathan Patti Road drain (000+000 to 000+620)</b>			
1.01	000+310	Shop	No	Front GI sheet shade
1.02	000+315	Shop	No	Front Bamboo shade
1.03	000+320	Shop	No	Movable
<b>2</b>	<b>ChiringChapori Road drain (000+000 to 002+340)</b>			
2.01	000+100	Pucca boundary Wall	No	
2.02	000+125	Pan Shop	No	Movable
2.03	000+500	Pan Shop	No	Movable
2.04	000+600	Hawker	No	Movable
2.05	000+640	Hoarding Board	No	
2.06	000+700	Pan Shop	No	Movable
2.07	000+710	Municipality Dustbin		Pucca
2.08	000+720	Cobbler Shop	No	Movable
2.09	000+910	Tree Mandir	No	Immovable
2.1	001+220	Tea Stall	No	Movable
2.11	001+300	Tea Stall	No	Movable
2.12	001+310	Cycle Repair Shop	No	Movable
2.13	001+360	Pan Shop	No	Immovable
2.14	001+390	Pan Shop	No	Movable
2.15	001+600	Vegetable Vendor	No	Immovable
2.16	001+603	Vegetable Vendor	No	Immovable
2.17	001+607	Vegetable Vendor	No	Immovable



	(0.00 km + 0.00 metre)	Type of assets recorded	Possible LAR Impacts	Remarks/Mitigation Efforts
2.18	001+610	Meat shop	No	Immovable
2.19	001+613	Fish Shop	No	Immovable
2.2	001+616	Meat shop	No	Immovable
2.21	001+620	Fish Shop	No	Immovable
2.22	001+623	Meat shop	No	Immovable
2.23	001+626	Fish Shop	No	Immovable
2.24	001+630	Vegetable Vendor	No	Immovable
2.25	001+633	Vegetable Vendor	No	Immovable
2.26	001+637	Tea Stall	No	Movable
2.27	001+900	Hotel	No	Immovable
2.28	001+905	Hotel	No	Immovable
2.29	001+910	Municipality Bus Stand	No	Immovable
2.3	002+040	Municipality Dustbin	No	Pucca
<b>3</b>	<b>Santipara to Bashbari Road Drain (000+000 to 000+870)</b>			
3.01	000+857 (Left)	Partial Structure of House	Yes	Available width=0.9 Required =1.3 m
3.02	000+860 (Right)	Partial Structure of House	Yes	Available width=0.9 Required =1.3 m
<b>Drainage Zone III</b>				
<b>1</b>	<b>Mancotta Road to Rajabheta drain (001+724)</b>			
1.01	000+350	Vegetable Vendor	No	Movable
1.02	000+360	Hotel	No	Immovable
1.03	000+550	Pan Shop	No	Movable
1.04	000+600	Fish Shop	No	Immovable
1.05	000+603	Fish Shop	No	Immovable
1.06	000+606	Fish Shop	No	Immovable
1.07	000+609	Fish Shop	No	Immovable
1.08	000+612	Fish Shop	No	Immovable
1.09	001+150	Meat Shop	No	Movable
1.1	001+152	Vegetable Vendor	No	Immovable
1.11	001+155	Vegetable Vendor	No	Immovable
1.12	001+158	Vegetable Vendor	No	Immovable
1.13	001+178	Meat Shop	No	Immovable
1.14	001+184	Meat Shop	No	Immovable
1.15	001+192	Meat Shop	No	Immovable
1.16	001+310	Meat Shop	No	Immovable
1.17	001+315	Meat Shop	No	Immovable
1.18	001+400	Shop	No	Immovable

	(0.00 km + 0.00 metre)	Type of assets recorded	Possible LAR Impacts	Remarks/Mitigation Efforts
<b>9</b>	<b>Telecommunication, power lines and Trees</b>			
<b>Drainage Zone I</b>				
<b>1</b>	<b>AMC Road drain (000+000 to 000+900)</b>			
1.01	000+030	Electric Pole	No	
1.02	000+070	Electric Pole	Please fill	
1.03	000+100	Electric Pole	None	
1.04	000+130	Electric Pole	None	
1.05	000+170	Electric Pole	None	
1.06	000+200	Electric Pole	None	Non-existence of drain
1.07	000+240	Electric Pole	None	Non-existence of drain
1.08	000+285	Electric Pole	None	Non-existence of drain
1.09	000+325	Electric Pole	None	Non-existence of drain
1.1	000+355	Electric Pole	None	Non-existence of drain
1.11	000+395	Electric Pole	None	Non-existence of drain
1.12	000+425	Electric Pole	None	Non-existence of drain
1.13	000+470	2 no's of electric pole	None	Non-existence of drain
1.14	000+500	Electric Pole	None	Non-existence of drain
1.15	000+535	Electric Pole	None	Non-existence of drain
1.16	000+550	2 no's of electric pole and one electric transformer	None	Non-existence of drain
1.17	000+585	Electric Pole	None	Non-existence of drain
1.18	000+630	Electric Pole	None	Non-existence of drain
1.19	000+660	Electric Pole	None	Non-existence of drain
1.2	000+690	4 no's of electric pole	None	Non-existence of drain
1.21	000+720	Electric Pole	None	Non-existence of drain
1.22	000+750	Electric pole	None	Non-existence of drain
1.23	000+780	2 no's of electric pole	None	
1.24	000+810	Electric pole	None	
1.25	000+840	Electric pole	None	

	(0.00 km + 0.00 metre)	Type of assets recorded	Possible LAR Impacts	Remarks/Mitigation Efforts
1.26	000+870	Electric pole	None	
1.27	000+900	Electric pole	None	
<b>2</b>	<b>Seujpur Road Drain (000+000 to 000+335)</b>			
2.01	000+000	Electric pole	None	
2.02	000+020	Electric pole	None	
2.03	000+035	Electric pole	None	
2.04	000+050	Electric pole	None	
2.05	000+080	Electric pole	None	
2.06	000+110	Electric pole	None	
2.07	000+135	Electric pole	None	
2.08	000+165	Electric pole	None	
2.09	000+170	Electric pole	None	
2.1	000+175	Electric transformer	None	
2.11	000+225	Electric transformer	None	
2.12	000+255	Electric pole	None	
2.13	000+285	Telephone pole	None	
<b>3</b>	<b>KG Gogoi Path drain (000+000 to 000+850)</b>			
3.01	000+016	3 no's of electric pole	None	
3.02	000+036	Electric transformer and one electric pole	None	
3.03	000+051	Telephone pole	None	
3.04	000+056	Electric pole	None	
3.05	000+076	Electric transformer and one electric pole	None	
3.06	000+110	Electric pole	None	
3.07	000+140	Telephone pole	None	
3.08	000+200	Electric transformer	None	
3.09	000+240	Electric transformer and one telephone pole	None	
3.1	000+280	One electric pole and a sign board	None	
3.11	000+300	Telephone poles	None	
3.12	000+310	2 no's of electric pole	None	
3.13	000+325	Electric Pole	None	
3.14	000+340	Telephone pole	None	
3.15	000+360	Electric transformer	None	
3.16	000+362	Electric Pole	None	
3.17	000+365	One tree	None	
3.18	000+366	Telephone pole	None	

	(0.00 km + 0.00 metre)	Type of assets recorded	Possible LAR Impacts	Remarks/Mitigation Efforts
3.19	000+369	One tree	None	
3.2	000+400	One telephone pole and one electric pole	None	
3.21	000+410	One tree	None	
3.22	000+415	One tree	None	
3.23	000+417	Telephone pole	None	
3.24	000+419	One tree	None	
3.25	000+421	One tree	None	
3.26	000+431	One tree, one telephone pole	None	
3.27	000+466	Telephone pole	None	
3.28	000+500	Telephone pole	None	
3.29	000+540	Telephone pole	None	
3.3	000+570	One tree and a sign board	None	
3.31	000+580	One tree	None	
3.32	000+600	One telephone pole and two electric poles	None	
3.33	000+610	One tree	None	
3.34	000+625	One tree and one electric pole	None	
3.35	000+635	One telephone pole, one electric pole	None	
3.36	000+650	One telephone utility box and one tree	None	
3.37	000+665	Electric Pole	None	
3.38	000+670	One tree	None	
3.39	000+685	Electric Pole	None	
3.4	000+705	One electric Pole	None	
3.41	000+720	One tree	None	
3.42	000+740	2 no's of electric pole	None	
3.43	000+790	Telephone pole	None	
3.44	000+820	Electric Pole	None	
3.45	000+850	Telephone pole	None	
<b>4</b>	<b>Polo Ground to Ch-1080 Drain (000+000 to 000+549)</b>			
4.01	000+100	2 no's of electric pole	None	
4.02	000+130	Electric Pole	None	
4.03	000+135	Traffic signal	None	
4.04	000+170	Electric Pole	None	
4.05	000+210	4 no's of electric pole	None	
4.06	000+220	Electric transformer	None	

	(0.00 km + 0.00 metre)	Type of assets recorded	Possible LAR Impacts	Remarks/Mitigation Efforts
4.07	000+250	Electric Pole	None	
4.08	000+270	One electric Pole and one telephone pole	None	
4.09	000+275	One electric pole and a sign board	None	
4.1	000+305	2 no's of electric pole	None	
4.11	000+315	Telephone pole	None	
4.12	000+347	Telephone pole	None	
4.13	000+367	Electric Pole	None	
4.14	000+397	2 no's of electric pole	None	
4.15	000+403	Electric Pole	None	
4.16	000+413	Telephone pole	None	
4.17	000+423	One electric pole	None	
4.18	000+540	Electric Pole	None	
<b>5</b>	<b>Red Cross Road Drain (000+000 to 000+357)</b>			
5.01	000+010	Electric Pole	None	
5.02	000+040	Electric Pole	None	
5.03	000+050	Telephone Pole	None	
5.04	000+070	Electric Pole	None	
5.05	000+080	Telephone Pole	None	
5.06	000+100	Electric Pole	None	
5.07	000+135	Electric Pole	None	
5.08	000+165	Electric Pole	None	
5.09	000+195	Electric Pole	None	
5.1	000+225	Electric Pole	None	
5.11	000+255	Electric pole	None	
5.12	000+285	Electric pole	None	
5.13	000+315	Electric pole	None	
5.14	000+345	Electric pole	None	
<b>6</b>	<b>Jail Road drain (000+000 to 000+478)</b>			
6.01	000+000	Telephone pole	None	
6.02	000+023	Electric Pole	None	
6.03	000+062	Telephone pole	None	
6.04	000+132	Telephone pole	None	
6.05	000+207	2 no's of electric pole	None	
6.06	000+237	2 no's of electric pole	None	
6.07	000+247	2 no's of electric pole	None	
6.08	000+282	Electric Pole	None	

	(0.00 km + 0.00 metre)	Type of assets recorded	Possible LAR Impacts	Remarks/Mitigation Efforts
6.09	000+327	Electric Pole and telephone pole	None	
6.1	000+372	Electric Pole and telephone pole	None	
6.11	000+400	Electric Pole and telephone pole	None	
6.12	000+432	Telephone pole	None	
<b>7</b>	<b>KC Gogoi Path to Jail Road drain (000+000 to 000+500)</b>			
7.01	000+000	Telephone Pole	None	
7.02	000+050	Electric pole and telephone pole	None	
7.03	000+070	Electric Pole	None	
7.04	000+100	Electric pole, telephone pole and electric transformer	None	
7.05	000+140	Electric Pole	None	
7.06	000+170	Telephone Pole	None	
7.07	000+200	2 no's of electric pole	None	
7.08	000+230	Electric Pole	None	
7.09	000+265	Electric Pole	None	
7.1	000+285	2 no's of electric pole	None	
7.11	000+300	2 no's of electric pole	None	
7.12	000+350	Electric pole and telephone pole	None	
7.13	000+410	Electric pole and telephone pole	None	
7.14	000+440	Electric pole and telephone pole	None	
7.15	000+450	Telephone Pole	None	
7.16	000+460	Electric Pole	None	
7.17	000+500	Electric pole and hoarding board	None	
<b>8</b>	<b>BorPukhuri Road drain (000+000 to 000+266)</b>			
8.01	000+105	Telephone Pole	None	
8.02	000+135	Telephone Pole	None	
8.03	000+150	Telephone Pole	None	
8.04	000+200	Telephone Pole	None	
8.05	000+266	Telephone Pole	None	

	(0.00 km + 0.00 metre)	Type of assets recorded	Possible LAR Impacts	Remarks/Mitigation Efforts
<b>9</b>	<b>BorPukhuri to Police Reserve Road drain (000+000 to 000+620)</b>			
9.01	000+040	Electric Pole	None	
9.02	000+070	Electric Pole	None	
9.03	000+100	Electric Pole	None	
9.04	000+145	Electric Pole	None	
9.05	000+400	Electric Pole	None	
9.06	000+500	2 no's of Electric Pole	None	
<b>10</b>	<b>HoruPukhuri Road drain (000+000 to 000+152)</b>			
10	000+035	Tree	None	
10	000+050	Electric Pole	None	
10	000+070	Electric Pole	None	
10	000+090	2 no's of electric pole	None	
10.1	000+110	Electric Pole	None	
10.1	000+130	2 no's of electric pole	None	
10.1	000+145	Electric pole	None	
10.1	000+150	2 no's of tree and one electric pole	None	
			None	
<b>11</b>	<b>Kalibari Road drain (000+000 to 000+107)</b>			
11	000+100	2 no's of Electric Pole	None	
11	000+107	Electric Pole	None	
<b>Drainage Zone II</b>				
<b>1</b>	<b>Pathan Patti Road drain (000+000 to 000+620)</b>			
1.01	000+090	2 no's of electric pole	None	
1.02	000+120	Electric Pole	None	
1.03	000+150	Telephone pole	None	
1.04	000+160	Telephone pole	None	
1.05	000+180	Electric Pole	None	
1.06	000+185	Electric Pole	None	
1.07	000+190	Electric Pole	None	
1.08	000+220	Electric Pole	None	
1.09	000+250	Electric Pole	None	
1.1	000+260	Telephone pole	None	
1.11	000+280	3 no's of electric pole	None	
1.12	000+300	Electric Pole	None	
1.13	000+330	Electric Pole	None	
1.14	000+350	Electric Pole	None	
1.15	000+360	Telephone pole	None	

	(0.00 km + 0.00 metre)	Type of assets recorded	Possible LAR Impacts	Remarks/Mitigation Efforts
1.16	000+380	2 no's of electric pole	None	
1.17	000+390	2 no's of telephone pole	None	
1.18	000+420	2 no's of electric pole	None	
1.19	000+430	Electric Pole	None	
1.2	000+440	Electric Pole	None	
1.21	000+450	Telephone pole	None	
1.22	000+460	Electric Pole	None	
1.23	000+500	Electric Pole	None	
1.24	000+530	Electric Pole	None	
1.25	000+545	Electric Pole and Telephone pole	None	
<b>2</b>	<b>Chiring Chapori Road drain (000+000 to 002+340)</b>			
2.01	000+000	One Electric Pole and one Telephone Pole	None	Non-existence of drain
2.02	000+010	Telephone Pole	None	Non-existence of drain
2.03	000+100	Electric Pole	None	Non-existence of drain
2.04	000+290	Electric Pole	None	Non-existence of drain
2.05	000+320	One Electric Pole and one Telephone Pole	None	
2.06	000+340	One Electric Pole and one Telephone Pole	None	
2.07	000+350	2 no's of electric pole	None	
2.08	000+410	5 no's of electric pole	None	
2.09	000+470	Electric Pole	None	
2.1	000+500	Electric Pole	None	
2.11	000+510	Electric Transformer	None	
2.12	000+640	Hoarding Board	None	
2.13	000+910	Tree	None	
2.14	001+220	2 nos of telephone Pole and telephone utility box	None	Non-existence of drain
2.15	001+350	One telephone Pole	None	
2.16	001+390	One Electric Pole and one Telephone Pole	None	
2.17	001+490	Telephone utility box and one tree.	None	
2.18	001+520	One Electric Pole and one Telephone Pole	None	Non-existence of drain
2.19	001+570	2 no's Electric Pole	None	Non-existence of drain
		Telephone Pole		



	(0.00 km + 0.00 metre)	Type of assets recorded	Possible LAR Impacts	Remarks/Mitigation Efforts
2.2	001+600	Electric Pole	None	Non-existence of drain
2.21	001+640	Electric Pole	None	Non-existence of drain
2.22	001+690	Electric Pole	None	Non-existence of drain
2.23	001+710	Telephone Pole	None	
2.24	001+720	Electric Pole	None	
2.25	001+760	Telephone Pole	None	
2.26	001+780	Electric Pole	None	
2.27	001+820	Electric Pole	None	
2.28	001+860	Electric Pole	None	
2.29	001+920	Electric Pole.	None	
2.3	001+930	Electric Pole	None	
2.31	001+940	2 no's of tree	None	
2.32	002+140	Telephone Pole	None	
2.33	002+240	Telephone Pole	None	
<b>3</b>	<b>Santipara to Bashbari Road Drain (000+000 to 000+870)</b>			
3.01	000+010	Telephone Pole	None	
3.02	000+015	Electric Pole	None	
3.03	000+075	Electric Pole	None	
3.04	000+085	Electric Pole	None	
3.05	000+090	Electric Pole	None	
3.06	000+110	Electric Pole	None	
3.07	000+130	Electric Pole	None	
3.08	000+150	Electric Pole	None	
3.09	000+240	Electric Pole	None	
3.1	000+280	Electric Pole	None	
3.11	000+300	Electric Pole	None	
3.12	000+360	Electric Pole	None	
3.13	000+400	Electric Pole	None	
3.14	000+440	One telephone utility box, one telephone pole and one electric pole	None	
3.15	000+500	One telephone pole and one electric pole	None	
3.16	000+540	Electric Pole	None	
3.17	000+570	Telephone Pole	None	
3.18	000+585	Electric Pole	None	
3.19	000+610	Electric Pole	None	

	(0.00 km + 0.00 metre)	Type of assets recorded	Possible LAR Impacts	Remarks/Mitigation Efforts
3.2	000+620	Telephone Pole	None	
3.21	000+625	Electric Pole	None	
3.22	000+635	2 no's of telephone pole	None	
3.23	000+665	Telephone pole	None	
3.24	000+700	One electric pole and one telephone pole	None	
3.25	000+730	Electric Pole	None	
3.26	000+860	Electric pole	None	
<b>Drainage Zone III</b>				
<b>1</b>	<b>Dr. LeeGogoi Path drain (000+000 to 000+660)</b>			
1.01	000+040	Electric pole and telephone pole	None	
1.02	000+070	Electric Pole	None	
1.03	000+080	Electric Pole	None	
1.04	000+100	2 no's of electric pole	None	
1.05	000+120	Electric Pole	None	
1.06	000+145	Electric Pole	None	
1.07	000+185	Electric Pole	None	
1.08	000+200	Electric Pole	None	
1.09	000+240	Electric Pole	None	
1.1	000+260	Electric Pole	None	
1.11	000+300	Electric Pole	None	
1.12	000+310	2 no's of electric pole	None	
1.13	000+340	Electric Pole	None	
1.14	000+360	Electric Pole	None	
1.15	000+400	Electric Pole	None	
1.16	000+430	Electric Pole	None	
1.17	000+470	Electric Pole	None	
1.18	000+480	2 no's of electric pole and one telephone pole	None	
1.19	000+500	Electric Pole	None	
1.2	000+505	Electric Pole	None	
1.2	000+520	Electric Pole	None	
1.21	000+530	Electric Pole	None	
1.22	000+535	Telephone Pole	None	
1.23	000+570	Electric Pole	None	
1.24	000+580	Telephone Pole	None	
1.25	000+590	Electric Pole	None	
1.26	000+600	Electric Pole	None	

	(0.00 km + 0.00 metre)	Type of assets recorded	Possible LAR Impacts	Remarks/Mitigation Efforts
1.27	000+620	Electric Pole	None	
1.28	000+640	Electric Pole	None	
1.29	000+660	3 no's of electric pole	None	
<b>2</b>	<b>Mancotta Road to Rajabheta drain (001+724)</b>			
2.01	000+000	2 no's of electric pole	None	
2.02	000+030	Electric Pole	None	
2.03	000+060	2 no's of electric pole	None	
2.04	000+100	Electric Pole	None	
2.05	000+130	Electric Pole	None	
2.06	000+140	Telephone Pole	None	
2.07	000+170	Electric Pole	None	
2.08	000+200	Electric Pole	None	
2.09	000+230	Telephone Pole	None	
2.1	000+250	Telephone Pole	None	
2.11	000+280	Telephone Pole	None	
2.12	000+300	Electric Pole	None	
2.13	000+330	Electric Pole	None	
2.14	000+360	Telephone Pole	None	
2.15	000+380	Electric Pole	None	
2.16	000+390	Electric Pole	None	
2.17	000+410	4 no's of electric pole	None	
2.18	000+440	2 no's of telephone pole	None	
2.19	000+470	Electric Pole	None	
2.2	000+480	Telephone Pole	None	
2.21	000+520	Telephone Pole	None	
2.22	000+550	Electric Pole	None	
2.23	000+580	5 no's of electric pole	None	
2.24	000+590	Telephone utility box	None	
2.25	000+620	2 no's of electric pole	None	
2.26	000+650	Telephone Pole	None	
2.27	000+670	4 no's of electric pole	None	
2.28	000+700	One electric pole and a tree	None	
2.29	000+730	2 no's of electric pole and one telephone pole	None	
2.3	000+770	4 no's of electric pole and one telephone pole	None	
2.31	000+800	Electric Pole	None	
2.32	000+820	2 no's of electric pole	None	

	(0.00 km + 0.00 metre)	Type of assets recorded	Possible LAR Impacts	Remarks/Mitigation Efforts
2.33	000+850	One tree	None	
2.34	000+870	2 no's of electric pole	None	
2.35	000+900	Electric transformer	None	
2.36	000+950	Electric transformer	None	
2.37	000+955	Electric Pole	None	
2.38	001+030	Electric Pole	None	
2.39	001+050	One tree	None	
2.4	001+100	Electric transformer and electric pole	None	
2.41	001+130	Telephone Pole	None	
2.42	001+140	Electric Pole	None	
2.43	001+180	Electric Pole	None	
2.44	001+210	2 no's of electric pole	None	
2.45	001+240	Electric Pole	None	
2.46	001+300	2 no's of electric pole	None	
2.47	001+330	2 no's of electric pole	None	
2.48	001+360	One Electric Pole and one Telephone Pole	None	
2.49	001+400	Electric Pole	None	
2.5	001+420	Electric Pole	None	
2.51	001+430	Telephone Pole	None	
2.52	001+460	Electric Pole	None	
2.53	001+470	Electric Pole	None	
2.54	001+540	One electric transformer, one electric pole and one telephone pole	None	
2.55	001+620	One Electric Pole and one Telephone Pole	None	
2.56	001+724	3 no's of electric pole	None	

## INVOLUNTARY RESETTLEMENT CHECKLIST

### (Due Diligence Activity)

#### A. Introduction

1. Each subsection/ section needs to be screen for any involuntary resettlement impacts which will occur or already occurred. This screening determines the necessary action to be done by the project team.

#### B. Information on subsection/ section:

- a. District/ Administrative Name: Dibrugarh
- b. Location(km): AMC Road Dain (900 m)
- c. Civil work dates (proposed): Commencement: Not yet  
Completion: December 2015
- d. Technical Description:

The key components proposed under the Tranche-2 Drainage Subproject includes (i) Re modelling& channelization with Geometress of DTP drain (9.15 km to 32 km); (ii) Construction of Sluice gate (10 nos.); (iii) Constructions of new proposed drains in Zone-I, Zone-II and Zone-III, Major Drain - 11.806 km, Secondary Drain - 3.570 km, Total Drain Length - 15.376 km; (iv) Construction/ Remodelling of secondary & tertiary drains; (v) Remodelling and channelization with construction of missing link of 6.747 km drain; (vi) Desilting and Rehabilitation of 10.412 km of existing drains; (vii) Construction of culvert; (viii) Provision of 10.04 km drain cover; (ix) Water body protection; and (x) Miscellaneous item.

#### C. Screening Questions for Involuntary Resettlement Impact

2. Below is the initial screening for involuntary resettlement impacts and due diligence exercise. Both permanent and temporary impacts must be considered and reported in the screening process.

Involuntary Resettlement Impacts	Yes	No	Not known	Remarks
Will the project include any physical construction work?	Yes			
Does the proposed activity include upgrading or rehabilitation of existing physical facilities?	Yes			
Will it require permanent and/or temporary land acquisition?		No		
Is the ownership status and current usage of the land known?	Yes			

<b>Involuntary Resettlement Impacts</b>	<b>Yes</b>	<b>No</b>	<b>Not known</b>	<b>Remarks</b>
Are there any non-titled people who live or earn their livelihood at the site or within the corridor of impact (COI) / Right of Way (ROW)?	Yes			There are 49 non titled temporary hawkers/vendors will be impacted. These squatters livelihood may temporarily be impacted during construction. During consultation, it is observed that they are ready to relocate their temporary business on the other side of the road. Space are available on the other side of the road for continuing business.
Will there be loss of housing?		No		
Will there be loss of agricultural plots?		No		
Will there be losses of crops, trees, and fixed assets (i.e. fences, pumps, etc.)?	Yes			Telecommunication and Electric poles
Will there be loss of businesses or enterprises?		No		
Will there be loss of incomes and livelihoods?	Yes			There are forty nine temporary shops/hawkers/vendor/stall at A.M.C. Road market. Most of the temporary shops are on top of/along the drain. Livelihood of these shops may be temporarily impacted during construction/widening of secondary drain
Will people lose access to facilities, services, or natural resources?		No		
Will any social or economic activities be affected by land use-related changes?		No		
Are any of the affected persons (AP) from indigenous or ethnic minority groups?		No		If yes, please describe the situation

**D. Involuntary Resettlement Impact**

3. After reviewing the answers above, executing agency/ Safeguard Team confirm that the assigned/ proposed subsection/ section is

Has involuntary resettlement impact, a resettlement plan (or corrective action plan) is required; and

Has No involuntary resettlement impact, no resettlement plan is required.

Prepared By:

Verified by:

Signature:

Signature:

Name:

Name:

Position:

Position:

Date:

Date:

## INVOLUNTARY RESETTLEMENT CHECKLIST

### (Due Diligence Activity)

#### A. Introduction

1. Each subsection/ section needs to be screen for any involuntary resettlement impacts which will occur or already occurred. This screening determines the necessary action to be done by the project team.

#### B. Information on subsection/ section:

- a. District/ Administrative Name: Dibrugarh
- b. Location (km): Seujpur Road drain (335 m)
- c. Civil work dates (proposed): Commencement: Not yet  
Completion: December 2015
- d. Technical Description:

The key components proposed under the Tranche-2 Drainage Subproject includes (i) Re modelling & channelization with Geometress of DTP drain (9.15 km to 32 km); (ii) Construction of Sluice gate (10 nos.); (iii) Constructions of new proposed drains in Zone-I, Zone-II and Zone-III, Major Drain - 11.806 km, Secondary Drain - 3.570 km, Total Drain Length - 15.376 km; (iv) Construction/ Remodelling of secondary & tertiary drains; (v) Remodelling and channelization with construction of missing link of 6.747 km drain; (vi) Desilting and Rehabilitation of 10.412 km of existing drains; (vii) Construction of culvert; (viii) Provision of 10.04 km drain cover; (ix) Water body protection; and (x) Miscellaneous item.

#### C. Screening Questions for Involuntary Resettlement Impact

2. Below is the initial screening for involuntary resettlement impacts and due diligence exercise. Both permanent and temporary impacts must be considered and reported in the screening process.

Involuntary Resettlement Impacts	Yes	No	Not known	Remarks
Will the project include any physical construction work?	Yes			
Does the proposed activity include upgrading or rehabilitation of existing physical facilities?	Yes			
Will it require permanent and/or temporary land acquisition?		No		
Is the ownership status and current usage of the land known?	Yes			
Are there any non-titled people who live or earn their livelihood at the site or within the corridor of impact (COI) / Right of Way (ROW)?		No		



Involuntary Resettlement Impacts	Yes	No	Not known	Remarks
Will there be loss of housing?	Yes			There are five residential cum commercial shops and four residential houses will temporarily impacted. These shop owners placed their goods on slab of the drain, Most of them are constructed drain slab and some of them constructed drain foundation, wall and box drain on their own cost. During construction period, access to these residential houses and residential cum commercial houses and their facade will temporarily impacted. Access of Livelihood of these shops may be temporarily impacted during construction/widening of secondary drain.
Will there be loss of agricultural plots?			No	
Will there be losses of crops, trees, and fixed assets (i.e. fences, pumps, etc.)?	Yes			Telecommunication and Electric poles
Will there be loss of businesses or enterprises?		No		
Will there be loss of incomes and livelihoods?		No		Access of these shops may be temporarily impacted during construction.
Will people lose access to facilities, services, or natural resources?		No		
Will any social or economic activities be affected by land use-related changes?		No		
Are any of the affected persons (AP) from indigenous or ethnic minority groups?		No		If yes, please describe the situation

#### D. Involuntary Resettlement Impact

3. After reviewing the answers above, executing agency/ Safeguard Team confirm that the assigned/ proposed subsection/ section is

Has involuntary resettlement impact, a resettlement plan (or corrective action plan) is required; and

Has No involuntary resettlement impact, no resettlement plan is required.

Prepared By:

Verified by:

Signature:

Signature:

Name:

Name:

Position:

Position:

Date:

Date:

## INVOLUNTARY RESETTLEMENT CHECKLIST

### (Due Diligence Activity)

#### A. Introduction

1. Each subsection/ section needs to be screen for any involuntary resettlement impacts which will occur or already occurred. This screening determine the necessary action to be done by the project team.

#### B. Information on subsection/ section:

- a. District/ Administrative Name: Dibrugarh
- b. Location (km): Polo Ground to ch-1080drain (549 m)
- c. Civil work dates (proposed): Commencement: Not yet  
Completion: December 2015
- d. Technical Description:  
The key components proposed under the Tranche-2 Drainage Subproject includes (i) Re modelling& channelization with Geometress of DTP drain (9.15 km to 32 km); (ii) Construction of Sluice gate (10 nos.); (iii) Constructions of new proposed drains in Zone-I, Zone-II and Zone-III, Major Drain - 11.806 km, Secondary Drain - 3.570 km, Total Drain Length - 15.376 km; (iv) Construction/ Remodelling of secondary & tertiary drains; (v) Remodelling and channelization with construction of missing link of 6.747 km drain; (vi) Desilting and Rehabilitation of 10.412 km of existing drains; (vii) Construction of culvert; (viii) Provision of 10.04 km drain cover; (ix) Water body protection; and (x) Miscellaneous item.

#### C. Screening Questions for Involuntary Resettlement Impact

2. Below is the initial screening for involuntary resettlement impacts and due diligence exercise. Both permanent and temporary impacts must be considered and reported in the screening process.

Involuntary Resettlement Impacts	Yes	No	Not known	Remarks
Will the project include any physical construction work?	Yes			
Does the proposed activity include upgrading or rehabilitation of existing physical facilities?	Yes			
Will it require permanent and/or temporary land acquisition?		No		
Is the ownership status and current usage of the land known?	Yes			
Are there any non-titled people who live or earn their livelihood at the site or within the corridor of impact (COI) / Right of Way (ROW)?		No		
Will there be loss of housing?		No		
Will there be loss of agricultural plots?		No		
Will there be losses of crops, trees, and fixed assets (i.e. fences, pumps, etc.)?	Yes			Telecommunication and Electric poles

<b>Involuntary Resettlement Impacts</b>	<b>Yes</b>	<b>No</b>	<b>Not known</b>	<b>Remarks</b>
Will there be loss of businesses or enterprises?		No		
Will there be loss of incomes and livelihoods?	Yes			Access of one encroacher may temporarily be impacted during construction. This encroacher has constructed RCC slab on drain at their own cost.
Will people lose access to facilities, services, or natural resources?		No		
Will any social or economic activities be affected by land use-related changes?		No		
Are any of the affected persons (AP) from indigenous or ethnic minority groups?		No		If yes, please describe the situation

#### **D. Involuntary Resettlement Impact**

3. After reviewing the answers above, EA/ Safeguard Team confirm that the assigned/ proposed subsection/ section is

Has involuntary resettlement impact, a resettlement plan (or corrective action plan) is required

Has No involuntary resettlement impact, no resettlement plan is required.

Prepared By:

Verified by:

Signature:

Signature:

Name:

Name:

Position:

Position:

Date:

Date:

## INVOLUNTARY RESETTLEMENT CHECKLIST

### (Due Diligence Activity)

#### A. Introduction

1. Each subsection/ section needs to be screen for any involuntary resettlement impacts which will occur or already occurred. This screening determine the necessary action to be done by the project team.

#### B. Information on subsection/ section:

- a. District/ Administrative Name: Dibrugarh
- b. Location (km): Red Cross Road drain (357 m)
- c. Civil work dates (proposed): Commencement: Not yet  
Completion: December 2015
- d. Technical Description:  
The key components proposed under the Tranche-2 Drainage Subproject includes (i) Re modelling & channelization with Geometress of DTP drain (9.15 km to 32 km); (ii) Construction of Sluice gate (10 nos.); (iii) Constructions of new proposed drains in Zone-I, Zone-II and Zone-III, Major Drain - 11.806 km, Secondary Drain - 3.570 km, Total Drain Length - 15.376 km; (iv) Construction/ Remodelling of secondary & tertiary drains; (v) Remodelling and channelization with construction of missing link of 6.747 km drain; (vi) Desilting and Rehabilitation of 10.412 km of existing drains; (vii) Construction of culvert; (viii) Provision of 10.04 km drain cover; (ix) Water body protection; and (x) Miscellaneous item.

#### C. Screening Questions for Involuntary Resettlement Impact

2. Below is the initial screening for involuntary resettlement impacts and due diligence exercise. Both permanent and temporary impacts must be considered and reported in the screening process.

Involuntary Resettlement Impacts	Yes	No	Not known	Remarks
Will the project include any physical construction work?	Yes			
Does the proposed activity include upgrading or rehabilitation of existing physical facilities?	Yes			
Will it require permanent and/or temporary land acquisition?		No		
Is the ownership status and current usage of the land known?	Yes			
Are there any non-titled people who live or earn their livelihood at the site or within the corridor of impact (COI) / Right of Way (ROW)?		No		
Will there be loss of housing?		No		
Will there be loss of agricultural plots?		No		
Will there be losses of crops, trees, and fixed assets (i.e. fences, pumps, etc.)?	Yes			Telecommunication and Electric poles

<b>Involuntary Resettlement Impacts</b>	<b>Yes</b>	<b>No</b>	<b>Not known</b>	<b>Remarks</b>
Will there be loss of businesses or enterprises?		No		
Will there be loss of incomes and livelihoods?	Yes			There will be 3 movable shops impacted on a temporary basis and shifted to other side of the road
Will people lose access to facilities, services, or natural resources?		No		
Will any social or economic activities be affected by land use-related changes?		No		
Are any of the affected persons (AP) from indigenous or ethnic minority groups?		No		If yes, please describe the situation

**D. Involuntary Resettlement Impact**

3. After reviewing the answers above, executing agency/ Safeguard Team confirm that the assigned/ proposed subsection/ section is

Has involuntary resettlement impact, a resettlement plan (or corrective action plan) is required

Has No involuntary resettlement impact, no resettlement plan is required.

Prepared By:

Verified by:

Signature:

Signature:

Name:

Name:

Position:

Position:

Date:

Date:

## INVOLUNTARY RESETTLEMENT CHECKLIST

### (Due Diligence Activity)

#### A. Introduction

1. Each subsection/ section needs to be screen for any involuntary resettlement impacts which will occur or already occurred. This screening determine the necessary action to be done by the project team.

#### B. Information on subsection/ section:

- a. District/ Administrative Name: Dibrugarh
- b. Location (km): Jail Road drain (478 m)
- c. Civil work dates (proposed): Commencement: Not yet  
Completion: December 2015
- d. Technical Description:

The key components proposed under the Tranche-2 Drainage Subproject includes (i) Re modelling& channelization with Geometress of DTP drain (9.15 km to 32 km); (ii) Construction of Sluice gate (10 nos.); (iii) Constructions of new proposed drains in Zone-I, Zone-II and Zone-III, Major Drain - 11.806 km, Secondary Drain - 3.570 km, Total Drain Length - 15.376 km; (iv) Construction/ Remodelling of secondary & tertiary drains; (v) Remodelling and channelization with construction of missing link of 6.747 km drain; (vi) Desilting and Rehabilitation of 10.412 km of existing drains; (vii) Construction of culvert; (viii) Provision of 10.04 km drain cover; (ix) Water body protection; and (x) Miscellaneous item.

#### C. Screening Questions for Involuntary Resettlement Impact

2. Below is the initial screening for involuntary resettlement impacts and due diligence exercise. Both permanent and temporary impacts must be considered and reported in the screening process.

Involuntary Resettlement Impacts	Yes	No	Not known	Remarks
Will the project include any physical construction work?	Yes			
Does the proposed activity include upgrading or rehabilitation of existing physical facilities?	Yes			
Will it require permanent and/or temporary land acquisition?		No		
Is the ownership status and current usage of the land known?	Yes			
Are there any non-titled people who live or earn their livelihood at the site or within the corridor of impact (COI) / Right of Way (ROW)?	YES	No		
Will there be loss of housing?		No		
Will there be loss of agricultural plots?		No		
Will there be losses of crops, trees, and fixed assets (i.e. fences, pumps, etc.)?	Yes			Telecommunication and Electric poles
Will there be loss of businesses or enterprises?		No		

<b>Involuntary Resettlement Impacts</b>	<b>Yes</b>	<b>No</b>	<b>Not known</b>	<b>Remarks</b>
Will there be loss of incomes and livelihoods?	Yes			There will be 1 movable shops impacted on a temporary basis and shifted to other side of the road
Will people lose access to facilities, services, or natural resources?		No		
Will any social or economic activities be affected by land use-related changes?		No		
Are any of the affected persons (AP) from indigenous or ethnic minority groups?		No		If yes, please describe the situation

#### **D. Involuntary Resettlement Impact**

3. After reviewing the answers above, executing agency/ Safeguard Team confirm that the assigned/ proposed subsection/ section is

Has involuntary resettlement impact, a resettlement plan (or corrective action plan) is required

Has No involuntary resettlement impact, no resettlement plan is required.

Prepared By:

Verified by:

Signature:

Signature:

Name:

Name:

Position:

Position:

Date:

Date:

## INVOLUNTARY RESETTLEMENT CHECKLIST

### (Due Diligence Activity)

#### A. Introduction

1. Each subsection/ section needs to be screen for any involuntary resettlement impacts which will occur or already occurred. This screening determine the necessary action to be done by the project team.

#### B. Information on subsection/ section:

- a. District/Administrative Name: Dibrugarh
- b. Location (km): Kalibari Road drain (107 m)
- c. Civil work dates (proposed): Commencement: Not yet  
Completion: December 2015
- d. Technical Description:  
The key components proposed under the Tranche-2 Drainage Subproject includes; (i) Re modelling& channelization with Geometress of DTP drain (9.15 km to 32 km); (ii) Construction of Sluice gate (10 nos.); (iii) Constructions of new proposed drains in Zone-I, Zone-II and Zone-III, Major Drain - 11.806 km, Secondary Drain - 3.570 km, Total Drain Length - 15.376 km; (iv) Construction/ Remodelling of secondary & tertiary drains; (v) Remodelling and channelization with construction of missing link of 6.747 km drain; (vi) Desilting and Rehabilitation of 10.412 km of existing drains; (vii) Construction of culvert; (viii) Provision of 10.04 km drain cover; (ix) Water body protection; and (x) Miscellaneous item.

#### C. Screening Questions for Involuntary Resettlement Impact

2. Below is the initial screening for involuntary resettlement impacts and due diligence exercise. Both permanent and temporary impacts must be considered and reported in the screening process.

Involuntary Resettlement Impacts	Yes	No	Not known	Remarks
Will the project include any physical construction work?	Yes			
Does the proposed activity include upgrading or rehabilitation of existing physical facilities?	Yes			
Will it require permanent and/or temporary land acquisition?		No		
Is the ownership status and current usage of the land known?	Yes			
Are there any non-titled people who live or earn their livelihood at the site or within the corridor of impact (COI) / Right of Way (ROW)?		No		
Will there be loss of housing?		No		
Will there be loss of agricultural plots?		No		
Will there be losses of crops, trees, and fixed assets (i.e. fences, pumps, etc.)?	Yes			Electric pole



<b>Involuntary Resettlement Impacts</b>	<b>Yes</b>	<b>No</b>	<b>Not known</b>	<b>Remarks</b>
Will there be loss of businesses or enterprises?		No		
Will there be loss of incomes and livelihoods?	Yes			Access of one encroacher may temporarily be impacted during construction. This encroacher has constructed Pucca pillar on drain at their own cost
Will people lose access to facilities, services, or natural resources?		No		
Will any social or economic activities be affected by land use-related changes?		No		
Are any of the affected persons (AP) from indigenous or ethnic minority groups?		No		If yes, please describe the situation

#### **D. Involuntary Resettlement Impact**

3. After reviewing the answers above, executing agency/ Safeguard Team confirm that the assigned/ proposed subsection/ section is

Has involuntary resettlement impact, a resettlement plan (or corrective action plan) is required

Has No involuntary resettlement impact, no resettlement plan is required.

Prepared By:

Verified by:

Signature:

Signature:

Name:

Name:

Position:

Position:

Date:

Date:

## INVOLUNTARY RESETTLEMENT CHECKLIST

### (Due Diligence Activity)

#### A. Introduction

1. Each subsection/ section needs to be screen for any involuntary resettlement impacts which will occur or already occurred. This screening determine the necessary action to be done by the project team.

#### B. Information on subsection/ section:

- a. District/ Administrative Name: Dibrugarh
- b. Location (km): Pathan Patti Road drain (620 m)
- c. Civil work dates (proposed): Commencement: Not yet  
Completion: December 2015
- d. Technical Description:

The key components proposed under the Tranche-2 Drainage Subproject includes (i) Re modelling& channelization with Geometress of DTP drain (9.15 km to 32 km); (ii) Construction of Sluice gate (10 nos.); (iii) Constructions of new proposed drains in Zone-I, Zone-II and Zone-III, Major Drain - 11.806 km, Secondary Drain - 3.570 km, Total Drain Length - 15.376 km; (iv) Construction/ Remodelling of secondary & tertiary drains; (v) Remodelling and channelization with construction of missing link of 6.747 km drain; (vi) Desilting and Rehabilitation of 10.412 km of existing drains; (vii) Construction of culvert; (viii) Provision of 10.04 km drain cover; (ix) Water body protection; and (x) Miscellaneous item.

#### C. Screening Questions for Involuntary Resettlement Impact

2. Below is the initial screening for involuntary resettlement impacts and due diligence exercise. Both permanent and temporary impacts must be considered and reported in the screening process.

Involuntary Resettlement Impacts	Yes	No	Not known	Remarks
Will the project include any physical construction work?	Yes			
Does the proposed activity include upgrading or rehabilitation of existing physical facilities?	Yes			
Will it require permanent and/or temporary land acquisition?		No		
Is the ownership status and current usage of the land known?	Yes			
Are there any non-titled people who live or earn their livelihood at the site or within the corridor of impact (COI) / Right of Way (ROW)?		No		
Will there be loss of housing?		No		
Will there be loss of agricultural plots?		No		
Will there be losses of crops, trees, and fixed assets (i.e. fences, pumps, etc.)?	Yes			Electric pole
Will there be loss of businesses or enterprises?		No		

<b>Involuntary Resettlement Impacts</b>	<b>Yes</b>	<b>No</b>	<b>Not known</b>	<b>Remarks</b>
Will there be loss of incomes and livelihoods?	Yes			There will 3 movable shops be impacted on a temporary basis and shifted to other side of the road.
Will people lose access to facilities, services, or natural resources?		No		
Will any social or economic activities be affected by land use-related changes?		No		
Are any of the affected persons (AP) from indigenous or ethnic minority groups?		No		If yes, please describe the situation

#### **D. Involuntary Resettlement Impact**

3. After reviewing the answers above, executing agency/ Safeguard Team confirm that the assigned/ proposed subsection/ section is

Has involuntary resettlement impact, a resettlement plan (or corrective action plan) is required

Has No involuntary resettlement impact, no resettlement plan is required.

Prepared By:

Verified by:

Signature:

Signature:

Name:

Name:

Position:

Position:

Date:

Date:

## INVOLUNTARY RESETTLEMENT CHECKLIST

### (Due Diligence Activity)

#### A. Introduction

1. Each subsection/ section needs to be screen for any involuntary resettlement impacts which will occur or already occurred. This screening determines the necessary action to be done by the project team.

#### B. Information on subsection/ section:

- a. District/ Administrative Name: Dibrugarh
- b. Location (km): Chiring Chapori Road drain (2340 m)
- c. Civil work dates (proposed): Commencement: Not yet  
Completion: December 2015

#### d. Technical Description:

The key components proposed under the Tranche-2 Drainage Subproject includes (i) Re modelling& channelization with Geometress of DTP drain (9.15 km to 32 km); (ii) Construction of Sluice gate (10 nos.); (iii) Constructions of new proposed drains in Zone-I, Zone-II and Zone-III, Major Drain - 11.806 km, Secondary Drain - 3.570 km, Total Drain Length - 15.376 km; (iv) Construction/ Remodelling of secondary & tertiary drains; (v) Remodelling and channelization with construction of missing link of 6.747 km drain; (vi) Desilting and Rehabilitation of 10.412 km of existing drains; (vii) Construction of culvert; (viii) Provision of 10.04 km drain cover; (ix) Water body protection; and (x) Miscellaneous item.

#### C. Screening Questions for Involuntary Resettlement Impact

2. Below is the initial screening for involuntary resettlement impacts and due diligence exercise. Both permanent and temporary impacts must be considered and reported in the screening process.

Involuntary Resettlement Impacts	Yes	No	Not known	Remarks
Will the project include any physical construction work?	Yes			
Does the proposed activity include upgrading or rehabilitation of existing physical facilities?		No		
Will it require permanent and/or temporary land acquisition?		No		
Is the ownership status and current usage of the land known?	Yes			
Are there any non-titled people who live or earn their livelihood at the site or within the corridor of impact (COI) / Right of Way (ROW)?	Yes			Roadside vendors/ encroacher
Will there be loss of housing?		No		
Will there be loss of agricultural plots?		No		
Will there be losses of crops, trees, and fixed assets (i.e. fences, pumps, etc.)?	Yes			4 trees, 2 municipality dustbins, municipality bus stop and utilities. Boundary wall of one encroacher. 1 tree type temple
Will there be loss of businesses or enterprises?		No		

<b>Involuntary Resettlement Impacts</b>	<b>Yes</b>	<b>No</b>	<b>Not known</b>	<b>Remarks</b>
Will there be loss of incomes and livelihoods?	Yes			There will 23 movable shops be impacted on a temporary basis and shifted to other side of the road.
Will people lose access to facilities, services, or natural resources?		No		
Will any social or economic activities be affected by land use-related changes?		No		
Are any of the affected persons (AP) from indigenous or ethnic minority groups?		No		If yes, please describe the situation

#### **D. Involuntary Resettlement Impact**

3. After reviewing the answers above, executing agency/ Safeguard Team confirm that the assigned/ proposed subsection/ section is

Has involuntary resettlement impact, a resettlement plan (or corrective action plan) is required

Has No involuntary resettlement impact, no resettlement plan is required.

Prepared By:

Verified by:

Signature:

Signature:

Name:

Name:

Position:

Position:

Date:

Date:

## INVOLUNTARY RESETTLEMENT CHECKLIST

### (Due Diligence Activity)

#### A. Introduction

1. Each subsection/ section needs to be screen for any involuntary resettlement impacts which will occur or already occurred. This screening determines the necessary action to be done by the project team.

#### B. Information on subsection/ section:

- a. District/ Administrative Name: Dibrugarh
- b. Location (km): Santipara to Bashbari Road drain (870 m)
- c. Civil work dates (proposed): Commencement: Not yet  
Completion: December 2015
- d. Technical Description:

The key components proposed under the Tranche-2 Drainage Subproject includes (i) Re modelling& channelization with Geometress of DTP drain (9.15 km to 32 km); (ii) Construction of Sluice gate (10 nos.); (iii) Constructions of new proposed drains in Zone-I, Zone-II and Zone-III, Major Drain - 11.806 km, Secondary Drain - 3.570 km, Total Drain Length - 15.376 km; (iv) Construction/ Remodelling of secondary & tertiary drains; (v) Remodelling and channelization with construction of missing link of 6.747 km drain; (vi) Desilting and Rehabilitation of 10.412 km of existing drains; (vii) Construction of culvert; (viii) Provision of 10.04 km drain cover; (ix) Water body protection; and (x) Miscellaneous item.

#### C. Screening Questions for Involuntary Resettlement Impact

2. Below is the initial screening for involuntary resettlement impacts and due diligence exercise. Both permanent and temporary impacts must be considered and reported in the screening process.

Involuntary Resettlement Impacts	Yes	No	Not known	Remarks
Will the project include any physical construction work?	Yes			
Does the proposed activity include upgrading or rehabilitation of existing physical facilities?	Yes			

<b>Involuntary Resettlement Impacts</b>	<b>Yes</b>	<b>No</b>	<b>Not known</b>	<b>Remarks</b>
Will it require permanent and/or temporary land acquisition?	Yes			Only minor land acquisition is required. from two title holders.
Is the ownership status and current usage of the land known?	Yes			Ownership status has been verified from Revenue department.
Are there any non-titled people who live or earn their livelihood at the site or within the corridor of impact (COI) / Right of Way (ROW)?		No		
Will there be loss of housing?	Yes			Partial structure of one pucca and one semi pucca houses may be impacted.
Will there be loss of agricultural plots?		No		
Will there be losses of crops, trees, and fixed assets (i.e. fences, pumps, etc.)?	Yes			Telecommunication and electric poles
Will there be loss of businesses or enterprises?		No		
Will there be loss of incomes and livelihoods?		No		
Will people lose access to facilities, services, or natural resources?		No		
Will any social or economic activities be affected by land use-related changes?		No		
Are any of the affected persons (AP) from indigenous or ethnic minority groups?		No		If yes, please describe the situation

#### **D. Involuntary Resettlement Impact**

3. After reviewing the answers above, executing agency/ Safeguard Team confirm that the assigned/ proposed subsection/ section is

Has involuntary resettlement impact, a resettlement plan (or corrective action plan) is required

Has No involuntary resettlement impact, no resettlement plan is required.

Prepared By:

Verified by:

Signature:

Signature:

Name:

Name:

Position:

Position:

Date:

Date:

## INVOLUNTARY RESETTLEMENT CHECKLIST

### (Due Diligence Activity)

#### A. Introduction

1. Each subsection/ section needs to be screen for any involuntary resettlement impacts which will occur or already occurred. This screening determines the necessary action to be done by the project team.

#### B. Information on subsection/ section:

- a. District/ Administrative Name: Dibrugarh
- b. Location (km): Ch.Mancotta to Rajabheta Road drain (1724 m)
- c. Civil work dates (proposed): Commencement: Not yet  
Completion: December 2015

#### d. Technical Description:

The key components proposed under the Tranche-2 Drainage Subproject includes (i) Re modelling& channelization with Geometress of DTP drain (9.15 km to 32 km); (ii) Construction of Sluice gate (10 nos.); (iii) Constructions of new proposed drains in Zone-I, Zone-II and Zone-III, Major Drain - 11.806 km, Secondary Drain - 3.570 km, Total Drain Length - 15.376 km; (iv) Construction/ Remodelling of secondary & tertiary drains; (v) Remodelling and channelization with construction of missing link of 6.747 km drain; (vi) Desilting and Rehabilitation of 10.412 km of existing drains; (vii) Construction of culvert; (viii) Provision of 10.04 km drain cover; (ix) Water body protection; and (x) Miscellaneous item.

#### C. Screening Questions for Involuntary Resettlement Impact

2. Below is the initial screening for involuntary resettlement impacts and due diligence exercise. Both permanent and temporary impacts must be considered and reported in the screening process.

Involuntary Resettlement Impacts	Yes	No	Not known	Remarks
Will the project include any physical construction work?	Yes			
Does the proposed activity include upgrading or rehabilitation of existing physical facilities?	Yes			
Will it require permanent and/or temporary land acquisition?		No		
Is the ownership status and current usage of the land known?	Yes			
Are there any non-titled people who live or earn their livelihood at the site or within the corridor of impact (COI) / Right of Way (ROW)?	Yes			Road side vendors
Will there be loss of housing?		No		
Will there be loss of agricultural plots?		No		
Will there be losses of crops, trees, and fixed assets (i.e. fences, pumps, etc.)?	Yes			3 trees and telecommunication and electric poles.
Will there be loss of businesses or enterprises?		No		



<b>Involuntary Resettlement Impacts</b>	<b>Yes</b>	<b>No</b>	<b>Not known</b>	<b>Remarks</b>
Will there be loss of incomes and livelihoods?	Yes			There may 18 movable shops be impacted on a temporary basis and shifted to other side of the road
Will people lose access to facilities, services, or natural resources?		No		
Will any social or economic activities be affected by land use-related changes?		No		
Are any of the affected persons (AP) from indigenous or ethnic minority groups?		No		If yes, please describe the situation

#### **D. Involuntary Resettlement Impact**

3. After reviewing the answers above, executing agency/ Safeguard Team confirm that the assigned/ proposed subsection/ section is

Has involuntary resettlement impact, a resettlement plan (or corrective action plan) is required

Has No involuntary resettlement impact, no resettlement plan is required.

Prepared By:

Verified by:

Signature:

Signature:

Name:

Name:

Position:

Position:

Date:

Date:

### Appendix 3: LIST OF AFFECTED PERSONS OF SECONDARY DRAINAGE SUBPROJECT

Affected Person's Code	Locations of Drain	Ward No.	Name of the Respondent	Relation to the Household Head	Name of the Household Head	Social Group	Type of Loss	Title Status	Annual Income (₹)	No. of HH members	Part of Asset Affected
1	AMC Road Drain	22	Self	Self	PronabNeog	MOBC	Temporary Shop	Non-Title Holder	72,000	5	Movable
2	AMC Road Drain	22	Self	Self	Mahesh Das	SC	Temporary Shop	Non-Title Holder	72,000	9	Movable
3	AMC Road Drain	22	Self	Self	Md. Ali Hussain	GEN	Temporary Shop	Non-Title Holder	54,000	3	Movable
4	AMC Road Drain	22	Self	Self	MarrianNisa	GEN	Temporary Shop	Non-Title Holder	54,000	4	Movable
5	AMC Road Drain	22	Self	Self	Jushna Begum	GEN	Temporary Shop	Non-Title Holder	93,600	5	Movable
6	AMC Road Drain	22	Self	Self	BakhudevChetry	OBC	Temporary Shop	Non-Title Holder	114,000	10	Movable
7	AMC Road Drain	22	Self	Self	Usha Das(WHH)	SC	Temporary Shop	Non-Title Holder	87,600	5	Movable
8	AMC Road Drain	22	Self	Self	Sajana Begum(WHH)	GEN	Temporary Shop	Non-Title Holder	54,000	5	Movable
9	AMC Road Drain	22	Self	Self	TuleswarNeog	MOBC	Temporary Shop	Non-Title Holder	72,000	4	Movable
10	AMC Road Drain	22	Self	Self	HridayThakuria	OBC	Temporary Shop	Non-Title Holder	72,000	4	Movable
11	AMC Road Drain	22	Self	Self	ChandanMandol	GEN	Temporary Shop	Non-Title Holder	180,000	1	Movable
12	AMC Road Drain	22	Self	Self	AnandaSarkar	SC	Temporary Shop	Non-Title Holder	72,000	2	Movable
13	AMC Road Drain	22	Self	Self	KhalimaBagam	GEN	Temporary Shop	Non-Title Holder	96,000	2	Movable
14	AMC Road Drain	22	Self	Self	DilipSarma	SC	Temporary Shop	Non-Title Holder	84,000	8	Movable
15	AMC Road Drain	22	Self	Self	Rameshwar Ram	SC	Temporary Shop	Non-Title Holder	54,000	7	Movable

Affected Person's Code	Locations of Drain	Ward No.	Name of the Respondent	Relation to the Household Head	Name of the Household Head	Social Group	Type of Loss	Title Status	Annual Income (₹)	No. of HH members	Part of Asset Affected
16	AMC Road Drain	22	Self	Self	Rup Lal Ram	OBC	Temporary Shop	Non-Title Holder	54,000	4	Movable
17	AMC Road Drain	22	Self	Self	Chandrama Ram	SC	Temporary Shop	Non-Title Holder	132,000	9	Movable
18	AMC Road Drain	22	RupaSrivastava	Daughter	Rajesh Srivastava	GEN	Temporary Shop	Non-Title Holder	126,000	4	Movable
19	AMC Road Drain	22	Self	Self	Razak Khan	GEN	Temporary Shop	Non-Title Holder	108,000	5	Movable
20	AMC Road Drain	22	Self	Self	Sorab Khan	GEN	Temporary Shop	Non-Title Holder	120,000	6	Movable
21	AMC Road Drain	22	Self	Self	Vijay Rai	GEN	Temporary Shop	Non-Title Holder	84,000	8	Movable
22	AMC Road Drain	22	Self	Self	Vicky Ali	GEN	Temporary Shop	Non-Title Holder	72,000	4	Movable
23	AMC Road Drain	22	Self	Self	Sanjay Malik	SC	Temporary Shop	Non-Title Holder	120,000	6	Movable
24	AMC Road Drain	22	Self	Self	Md. Jahid Ali	GEN	Temporary Shop	Non-Title Holder	72,000	10	Movable
25	AMC Road Drain	22	Self	Self	Hasna Begum	GEN	Temporary Shop	Non-Title Holder	72,000	4	Movable
26	AMC Road Drain	22	Self	Self	GudduRai	OBC	Temporary Shop	Non-Title Holder	84,000	4	Movable
27	AMC Road Drain	22	Self	Self	Chanda Devi	GEN	Temporary Shop	Non-Title Holder	48,000	2	Movable
28	AMC Road Drain	22	Self	Self	Mridul Ali	GEN	Temporary Shop	Non-Title Holder	72,000	2	Movable
29	AMC Road Drain	22	Self	Self	AnamikaNayak	GEN	Temporary Shop	Non-Title Holder	84,000	5	Movable
30	AMC Road Drain	22	Self	Self	Shikna Begum	GEN	Temporary Shop	Non-Title Holder	114,000	7	Movable
31	AMC Road Drain	22	Self	Self	Ganesh Debnath	SC	Temporary Shop	Non-Title Holder	72,000	6	Movable
32	AMC Road Drain	22	Self	Self	Vijay Debnath	GEN	Temporary Shop	Non-Title Holder	72,000	5	Movable

Affected Person's Code	Locations of Drain	Ward No.	Name of the Respondent	Relation to the Household Head	Name of the Household Head	Social Group	Type of Loss	Title Status	Annual Income (₹)	No. of HH members	Part of Asset Affected
33	AMC Road Drain	22	Self	Self	Sameer Das Gupta	GEN	Temporary Shop	Non-Title Holder	108,000	4	Movable
34	AMC Road Drain	22	Self	Self	Kamal Das Gupta	GEN	Temporary Shop	Non-Title Holder	60,000	3	Movable
35	AMC Road Drain	22	Self	Self	PankajDebnath	OBC	Temporary Shop	Non-Title Holder	72,000	4	Movable
36	AMC Road Drain	22	Self	Self	BishnuPradhan	GEN	Temporary Shop	Non-Title Holder	144,000	2	Movable
37	AMC Road Drain	22	Self	Self	Bain Mech	ST	Temporary Shop	Non-Title Holder	96,000	5	Movable
38	AMC Road Drain	22	Self	Self	Umar Ali	GEN	Temporary Shop	Non-Title Holder	90,000	8	Movable
39	AMC Road Drain	22	Uma Debnath	Wife	Nikhil Debnath	OBC	Temporary Shop	Non-Title Holder	60,000	5	Movable
40	AMC Road Drain	22	SudipDebnath	Son	DilipDebnath	OBC	Temporary Shop	Non-Title Holder	72,000	5	Movable
41	AMC Road Drain	22	Self	Self	Sanjay Kr. Gupta	OBC	Temporary Shop	Non-Title Holder	144,000	6	Movable
42	AMC Road Drain	22	Self	Self	BiswajitDev	GEN	Temporary Shop	Non-Title Holder	138,000	10	Movable
43	AMC Road Drain	22	Self	Self	Vijay Kr. Sah	OBC	Temporary Shop	Non-Title Holder	144,000	6	Movable
44	AMC Road Drain	22	Self	Self	RatishChoudhary	GEN	Temporary Shop	Non-Title Holder	54,000	6	Movable
45	AMC Road Drain	22	Prasenjit Das	Son	Indrajeet Das	GEN	Temporary Shop	Non-Title Holder	84,000	4	Movable
46	AMC Road Drain	22	Self	Self	BirenKalita	GEN	Temporary Shop	Non-Title Holder	120,000	7	Movable
47	AMC Road Drain	22	Self	Self	Sakir Khan	GEN	Temporary Shop	Non-Title Holder	432,000	40	Movable
48	AMC Road Drain	22	Self	Self	SudhansuSarkar	SC	Temporary Shop	Non-Title Holder	108,000	6	Movable
49	AMC Road Drain	22	Self	Self	Abdul Kalam	GEN	Temporary Shop	Non-Title Holder	72,000	5	Movable

Affected Person's Code	Locations of Drain	Ward No.	Name of the Respondent	Relation to the Household Head	Name of the Household Head	Social Group	Type of Loss	Title Status	Annual Income (₹)	No. of HH members	Part of Asset Affected
50	Seujpur Road drain	1	Self	Self	Sunil Sharma	GEN	Temporary Shop+ RCC Slab	Encroacher	144,000	6	Movable+ Permanent
51	Seujpur Road drain	1	Self	Self	Malti Devi	GEN	Temporary Shop+ RCC Slab	Encroacher	108,000	9	Movable+ Permanent
52	Seujpur Road drain	1	Rukmoni Sharma	Wife	Shyam Sunder	GEN	Window facade+ RCC Slab	Encroacher	324,000	5	Permanent
53	Seujpur Road drain	1	Self	-	LaliltSarmah	GEN	Facade+ RCC Slab	Encroacher	180,000	4	Permanent
54	Seujpur Road drain	1	Self	-	PradipMarodia	GEN	Facade+ RCC Slab	Encroacher	300,000	13	Permanent
55	Seujpur Road drain	1	Self	-	Ajoy Kumar Sah	GEN	Facade+ RCC Slab+ Brick wall	Encroacher	84,000	5	Permanent
56	Seujpur Road drain	1	Self	-	PradipMarodia	GEN	Facade+ RCC Slab+ RCC Box drain	Encroacher	300,000	13	Permanent
57	Seujpur Road drain	1	Self	-	Puran Das	GEN	RCC Slab	Encroacher	360,000	18	Permanent
58	Seujpur Road drain	1	Self	-	Biren Chandra Das	SC	Bamboo foot bridge	Encroacher	240,000	4	Movable
59	Polo Ground to Ch-1080 drain	21	Self	Self	AftabHussain	GEN	RCC Slab	Encroacher	216,000	12	Permanent
60	Red Cross Road drain	17	Self	Self	Manoj Pandey	GEN	Bamboo frame with GI sheet	Non-Title Holder	54,000	7	Temporary
61	Red Cross Road drain	17	Self	Self	RashmiKasar	GEN	Bamboo frame with GI sheet	Non-Title Holder	54,000	4	Temporary

Affected Person's Code	Locations of Drain	Ward No.	Name of the Respondent	Relation to the Household Head	Name of the Household Head	Social Group	Type of Loss	Title Status	Annual Income (₹)	No. of HH members	Part of Asset Affected
62	Red Cross Road drain	17	Self	Self	PinkuBansal	GEN	Bamboo frame with GI sheet	Non-Title Holder	114,000	5	Temporary
63	Jail Road Drain	16	Self	Self	Madan Shah	OBC	Bamboo frame with GI sheet	Non-Title Holder	60,000	6	Temporary
64	Kalibari Road Drain	9	Self	Self	RashinHussain	GEN	Pucca pillar	Encroacher	60,000	5	Permanent
65	Pathan Patti Road drain	4	Self	Self	Parwej Ali	GEN	Bamboo frame with GI sheet	Non-Title Holder	72,000	4	Temporary
66	Pathan Patti Road drain	4	NanhiBanu	Mother In Law	Afroz Khan	GEN	Bamboo frame with GI sheet	Non-Title Holder	120,000	4	Temporary
67	Pathan Patti Road drain	4	Self	Self	Samim Khan	GEN	Temporary Shop	Non-Title Holder	120,000	4	Temporary
68	Chiring Chapori Road Drain	4	BishnuTati	-	M. Jalan	GEN	Pucca Boundary wall	Title Holder	3,000,000	5	Permanent
69	Chiring Chapori Road Drain	4	Self	Self	Dipali Bora	OBC	Bamboo frame with plastic sheet	Non-Title Holder	114,000	6	Temporary
70	Chiring Chapori Road Drain	4	Self	Self	DhanjitBhumik	GEN	Pan Shop	Non-Title Holder	24,000	1	Temporary
71	Chiring Chapori Road Drain	6	Self	Self	BhudheswarDihingia	OBC	Temporary Hawker	Non-Title Holder	120,000	4	Movable
72	Chiring Chapori Road Drain	6	Self	Self	JubliBuragohain	OBC	Temporary Hawker	Non-Title Holder	108,000	6	Movable

Affected Person's Code	Locations of Drain	Ward No.	Name of the Respondent	Relation to the Household Head	Name of the Household Head	Social Group	Type of Loss	Title Status	Annual Income (₹)	No. of HH members	Part of Asset Affected
73	Chiring Chapori Road Drain	6	Self	Self	Siva Lal	SC	Temporary Cobbler Shop	Non-Title Holder	120,000	9	Movable
74	Chiring Chapori Road Drain	6	Indeswar Buragohain	-	Tree Temple	GEN	Temple	Non-Title Holder	0	0	Immovable
75	Chiring Chapori Road Drain	6	Self	Self	Ashok Kr. Dutta	GEN	Tea Stall	Non-Title Holder	54,000	6	Temporary
76	Chiring Chapori Road Drain	6	Self	Self	Mahipal Das	GEN	Tea Stall	Non-Title Holder	132,000	6	Temporary
77	Chiring Chapori Road Drain	6	Self	Self	Tultul Ravi Das	GEN	Temporary Hawker	Non-Title Holder	180,000	9	Movable
78	Chiring Chapori Road Drain	6	Self	Self	VijoyPrashad	GEN	Pan Shop	Encroacher	72,000	8	Immovable
79	Chiring Chapori Road Drain	6	Self	Self	Atul Bora	SC	Temporary Hawker	Non-Title Holder	150,000	6	Movable
80	Chiring Chapori Road Drain	6	Kamlesh Gupta	Niece	Pundeb Prasad	GEN	Vegetable Vendor	Non-Title Holder	48,000	6	Temporary
81	Chiring Chapori Road Drain	6	Self	Self	Shiv Shankar Prasad	SC	Vegetable Vendor	Non-Title Holder	126,000	9	Temporary
82	Chiring Chapori Road Drain	6	Ranjit Kr. Singh	Son	Harindra Singh	MOBC	Vegetable Vendor	Non-Title Holder	72,000	6	Temporary
83	Chiring Chapori Road Drain	6	Self	Self	HuntuLikhurakhan	OBC	Meat Vendor	Non-Title Holder	60,000	6	Temporary

Affected Person's Code	Locations of Drain	Ward No.	Name of the Respondent	Relation to the Household Head	Name of the Household Head	Social Group	Type of Loss	Title Status	Annual Income (₹)	No. of HH members	Part of Asset Affected
84	Chiring Chapori Road Drain	6	Self	Self	Bijoy Das	SC	Fish Vendor	Non-Title Holder	60,000	6	Temporary
85	Chiring Chapori Road Drain	6	Self	Self	Sankar Bhattacharya	GEN	Chicken Vendor	Non-Title Holder	120,000	4	Temporary
86	Chiring Chapori Road Drain	6	Self	Self	Tinku Das	SC	Fish Vendor	Non-Title Holder	72,000	4	Temporary
87	Chiring Chapori Road Drain	6	Self	Self	Biswajit Das	SC	Chicken Vendor	Non-Title Holder	84,000	7	Temporary
88	Chiring Chapori Road Drain	6	Self	Self	Amiyo Kr. Das	SC	Fish Vendor	Non-Title Holder	60,000	9	Temporary
89	Chiring Chapori Road Drain	6	Self	Self	Umesh Shah	GEN	Vegetable Vendor	Non-Title Holder	72,000	4	Temporary
90	Chiring Chapori Road Drain	6	Rakesh Singh	Son	Upendra Singh	GEN	Vegetable Vendor	Non-Title Holder	102,000	7	Temporary
91	Chiring Chapori Road Drain	6	Rakesh Singh	Niece	Nagendra Singh	GEN	Tea Stall	Non-Title Holder	138,000	8	Movable
92	Chiring Chapori Road Drain	6	Self	Self	PrafullaNath	OBC	Hotel	Non-Title Holder	72,000	6	Temporary
93	Chiring Chapori Road Drain	6	Self	Self	SorojHazarika	SC	Meat Shop	Non-Title Holder	84,000	3	Temporary
94	Bashbari Road	8	Self	Self	Sanku Pal	OBC	House	Title Holder	156,000	9	Partial Structure
95	Bashbari Road Drain	8	Self	Self	ShayamolKantiMojumder	GEN	House	Title Holder	48,000	5	Partial Structure



Affected Person's Code	Locations of Drain	Ward No.	Name of the Respondent	Relation to the Household Head	Name of the Household Head	Social Group	Type of Loss	Title Status	Annual Income (₹)	No. of HH members	Part of Asset Affected
96	Mancotta rd. to Rajabheta road drain	5	Self	Self	Ranjan Das	SC	Vegetable Vendor	Non-Title Holder	72,000	5	Temporary
97	Mancotta rd. to Rajabheta road drain	5	Self	Self	JugenKalita	GEN	Hotel	Title Holder	432,000	4	Temporary
98	Mancotta rd. to Rajabheta road drain	5	Self	Self	Jayanta Kr. Das	SC	Temporary Hawker	Non-Title Holder	36,000	6	Movable
99	Mancotta rd. to Rajabheta road drain	5	Bichitra Das	Cousin	Paban Das	SC	Fish Vendor	Non-Title Holder	96,000	10	Temporary
100	Mancotta rd. to Rajabheta road drain	5	Self	Self	AbhijitBoruah	OBC	Fish Vendor	Non-Title Holder	72,000	3	Temporary
101	Mancotta rd. to Rajabheta road drain	5	Self	Self	Paban Das	SC	Fish Vendor	Non-Title Holder	96,000	10	Temporary
102	Mancotta rd. to Rajabheta road drain	5	Self	Self	Ganesh Das	SC	Fish Vendor	Non-Title Holder	60,000	9	Temporary
103	Mancotta rd. to Rajabheta road drain	5	Self	Self	Tulan das	SC	Fish Vendor	Non-Title Holder	72,000	4	Temporary
104	Mancotta rd. to Rajabheta road drain	5	Self	Self	BijoySaikia	OBC	Chicken Shop	Non-Title Holder	54,000	4	Temporary
105	Mancotta rd. to Rajabheta road drain	5	Self	Self	Kuber Das	SC	Vegetable Vendor	Non-Title Holder	54,000	3	Temporary

Affected Person's Code	Locations of Drain	Ward No.	Name of the Respondent	Relation to the Household Head	Name of the Household Head	Social Group	Type of Loss	Title Status	Annual Income (₹)	No. of HH members	Part of Asset Affected
106	Mancotta rd. to Rajabheta road drain	5	Self	Self	RupamDutta	OBC	Vegetable Vendor	Non-Title Holder	54,000	4	Temporary
107	Mancotta rd. to Rajabheta road drain	5	Self	Self	AmalDutta	OBC	Vegetable Vendor	Non-Title Holder	54,000	2	Temporary
108	Mancotta rd. to Rajabheta road drain	5	Self	Self	LakhiramHazarika	SC	Meat Shop	Non-Title Holder	72,000	5	Temporary
109	Mancotta rd. to Rajabheta road drain	5	Self	Self	UpakulDutta	OBC	Meat Shop	Non-Title Holder	120,000	5	Temporary
110	Mancotta rd. to Rajabheta road drain	5	Self	Self	BimalSaikia	OBC	Meat Shop	Non-Title Holder	120,000	3	Temporary
111	Mancotta rd. to Rajabheta road drain	5	Self	Self	UmeshGogoi	OBC	Meat Shop	Non-Title Holder	72,000	4	Temporary
112	Mancotta rd. to Rajabheta road drain	5	Self	Self	KarunaSonowal	ST	Meat Shop	Non-Title Holder	72,000	5	Temporary
113	Mancotta rd. to Rajabheta road drain	5	Self	Self	MadhabBaruah	OBC	Grocery Shop	Non-Title Holder	276,000	9	Temporary

## Appendix 4: SUMMARY OF CONSULTATIONS

### DIBRUGARH SECONDARY DRAIN: PUBLIC CONSULTATION

**1. Location: A.M.C. Road Market**

**No. of people:** 49

**Date:** 06.03.2014 and 07.03.2014

**Profile of the people consulted:** Temporary shop owners

<b>A. General</b>		
1	Number of shops	There are forty-nine temporary shops/hawkers/vendor/ stall at A.M.C. Road market. Most of the temporary shops are on top of/along the drain. Livelihood of these shops may be temporarily impacted during construction /widening of secondary drain.
2	Socioeconomic profile of the temporary shop/hawkers/vendor/stall owners in the community	The temporary shop/hawkers/vendor/stall owners mainly comprises lower-income group shops/ households engaged in small business, and/or wage labor. some of them are woman headed households and physically handicapped
3	Awareness and extent of the project and development components	The temporary shop/hawkers/vendor/stall owners are aware of the project due to consultations and surveys carried out. They wanted the project to be completed soon. They are ready to shift their temporary shops on the other side of the road during construction time.
4	If this proposed work will be able solve the problem of water stagnation in our locality	The problem of water stagnation will surely be mitigated in Dibrugarh. This subproject is principally designed to solve the issue of water stagnation in the town.
5	If it is possible to start construction activity avoiding busy hours of the day.	It was informed that when the contractor is mobilized arrangements will be made to start full-fledged construction activities avoiding the busy working hours so as to cause minimum inconveniences to the general public.
6	What is the nature of drinking water problem in the community at present?	There is no piped supply and most people are dependent upon tube wells for water.
7	Land title status	The shop owners confirmed that they are squatters and running temporary shops on government land.

<b>B. Resettlement and rehabilitation</b>		
8	In case of adverse impacts – what assistance do they expect/should be provided to them by the government?	N/A
9.	In case of displacement – rehabilitation options? Where will they resettle? Project-supported, or self-relocate? What assistance/support will they require from the project? If opting for project-supported resettlement, where can they be resettled – relocation site options?	N/A
<b>C. Environment-related questions</b>		
10	Labor availability in the project area or requirement of outside labor	The community shared that wage labor is an occupation of some of the households in the community, who can in turn provide the labor for the project, if needed
11	Current water logging and drainage problem, if any	There is no proper drainage provision in the area, leading to water logging during rainy season.
12	Forest and sensitive areas near the project sites.	None
13	Movement of wild animal/s within the community	None

The community shared that wage labor is an occupation of some of the households in the community, who can in turn provide the labor for the project, if needed

## **2. Location: Seujpur Road Drain**

**No. of people:**

**Date: 08.03.2014**

**Profile of the people consulted:** Temporary shop owners

**Key issues discussed:**

<b>A. General</b>		
1	Number of shops	There are five residential cum commercial shops and four residential houses will temporarily impacted. These shop owner placed their goods on slab of the drain, some of them are plastered on drain slab and some of them constructed drain foundation, wall and slab on their own cost at Paltan Bazar road drain. During construction period, access to these residential houses and residential cum commercial houses and their facade will temporarily impacted. Livelihood of these shops may be temporarily impacted during construction /widening of secondary drain.
2	Socioeconomic profile of the residential cum commercial shops and residential houses owners in the community	Most of the owner of residential houses and residential cum commercial houses are middle income group households
3	Awareness and extent of the project and development components	The residential cum commercial shops and four residential houses owners are aware of the project due to consultations and surveys carried out . They wanted the project to be completed soon. They are ready to remove their encroachment during construction time
4	If this proposed work will be able solve the problem of water stagnation in our locality	The problem of water stagnation will surely be mitigated in Dibrugarh. This subproject is principally designed to solve the issue of water stagnation in the town.
5	If it is possible to start construction activity avoiding busy hours of the day	It was informed that when the contractor is mobilized arrangements will be made to start full-fledged construction activities avoiding the busy working hours so as to cause minimum inconveniences to the general public
6	What is the nature of drinking water problem in the community at present?	There is no piped supply and most people are dependent upon tube wells and bored water.

7	Land title status	The shop owners claimed that they have been residing on Patta land.
<b>B. Resettlement and rehabilitation</b>		
8	In case of adverse impacts – what assistance do they expect/should be provided to them by the government?	N/A
9.	In case of displacement – rehabilitation options? Where will they resettle? Project-supported, or self-relocate? What assistance/support will they require from the project? If opting for project- supported resettlement, where can they be resettled – relocation site options?	N/A
<b>C. Environment-related questions</b>		
10	Labor availability in the project area or requirement of outside labor	The community shared that wage labor is an occupation of some of the households in the community, who can in turn provide the labor for the project, if needed
11	Current water logging and drainage problem, if any	There is no proper drainage provision in the area, leading to water logging during rainy season
12	Forest and sensitive areas near the project sites.	None
13	Movement of wild animal/s within the community	None

## Appendix 5: ATTENDANCE SHEET OF PUBLIC CONSULTATION

## ASSAM URBAN INFRASTRUCTURE INVESTMENT PROGRAM

Attendance Sheet of Public Consultation Meeting  
 Name of the project: Drainage Subproject, Dibrugarh  
 (.....)

District Dibrugarh  
 Venue AMC Road

Block Ward No-22

Duration of Discussion 1 1/2 hrs.

Date 06/08/2014

Time 3:45PM

Total No. of Participants

Male 14 Female 3 Total 17

S. No.	Name	Sex	Age	Profession 1. Service 2. Business 3. Agriculture 4. Labour 5. Not working 6. Any other	Social Category 1. SC 2. ST 3. OBC 4. Gen 5. Any Other	Signature
1	Sanjay Malik	M	24	2	1	Sanjay Malik
2	Bijay Rai	M	24	2	1	Bijay Rai
3	Sarab Khan	M	65	2	4	Sarab Khan
4	Rajag Khan	M	15	2	4	Rajag Khan
5	Chandana Ram	M	45	4	1	Chandana Ram
6	Roop Lal Ram	M	40	6	1	Roop Lal Ram
7	Dilip Sarma	M	45	6	4	Dilip Sarma
8	Ananda Sankar	M	21	6	4	Ananda Sankar
9	Tulashwar Neog	M	38	6	3	Tulashwar Neog
10	Hriday Thakuria	M	43	6	3	Hriday Thakuria
11	Chandra Mandal	M	22	2	1	Mri Chandra Mandal
12	Usha Das.	F	45	6	1	Usha Das
13	Sajana Begum	F	40	6	5	Sajana Begum
14	Solim Ahmad	M	36	6	4	Solim Ahmad
15	Md. Ali Hussain	M	60	6	4	Md. Hussain

**ASSAM URBAN INFRASTRUCTURE INVESTMENT PROGRAM**

Attendance Sheet of Public Consultation Meeting  
Name of the project: Secondary Drainage Subproject, Dibrugarh  
(Secondary Drainage)

Date: Dibrugarh Block: Udumtala - 04

Time: Evening Chappi Road, Dibrugarh Duration of Discussion: 1 1/2 hrs

Date: 22.12.14 Total No. of Participants: Male: 14 Female: 0 Total: 14

Time: 3 AM

S. No.	Name	Sex	Age	Profession 1. Service 2. Business 3. Agriculture 4. Labourer 5. Self employed 6. Any other	Social Category 1. SC 2. ST 3. OBC 4. Gen 5. Any Other	Signature
1	Abhishek Das	M	40	2	3	[Signature]
2	Abul Barkat	M	72	2	1	[Signature]
3	[unclear] [unclear]	M	22	2	4	[Signature]
4	[unclear]	M	33	2	4	[Signature]
5	Ranjit Kumar Singh	M	25	2	5	[Signature]
6	[unclear]	M	30	2	3	[Signature]
7	Bijoy Das	M	53	2	1	[Signature]
8	Abhishek Das	M	37	2	4	[Signature]
9	[unclear]	M	35	2	1	[Signature]
10	[unclear]	M	23	2	4	[Signature]
11	[unclear]	M	28	2	4	[Signature]
12	[unclear]	M	15	2	4	[Signature]
13	Nagendra Singh	M	51	2	4	[Signature]
14	[unclear]	M	36	2	4	[Signature]
15	Umesh Shah	M	28	2	4	[Signature]



### ASSAM URBAN INFRASTRUCTURE INVESTMENT PROGRAM

Attendance Sheet of Public Consultation Meeting  
Name of the project: Drainage Subproject (Dibrugarh)  
Sukamkang, Dibrugarh

Date: 11/11/2017 Time: 11:30 AM to: 05:00 PM  
 Venue: Shri Krishna Club Dibrugarh Duration of Discussion: 1 1/2 hrs  
 Total No. of Participants: 15 Male: 15 Female: 0 Total: 15  
 Date: 11.11.2017 Time: 11:30 AM to: 05:00 PM

S. No.	Name	Sex	Age	Profession 1. Service 2. Business 3. Agriculture 4. Labour 5. Not working 6. Any other	Social Category 1. SC 2. ST 3. OBC 4. Back 5. Any Other	Signature
1	Jugan Mishra	M	43	2	4	Jugan Mishra
2	Jayant Kr. Das	M	27	2	4	
3	Ajay Kumar	M	24	2	3	A. Kumar
4	Bismit Das	M	30	2	1	
5	Pratik Das	M	27	2	1	
6	Arush Das	M	30	2	1	
7	Tapan Das	M	29	2	1	Tapan Das
8	Umesh Gogoi	M	47	2	3	Umesh Gogoi
9	Kanishk Gogoi	M	22	2	1	
10	Madhab Bora	M	28	2	3	
11	Kulav Das	M	47	2	1	
12	Vijay Subin	M	32	2	3	B. Subin
13	Anil Datta	M	36	2	3	Anil Datta
14	Rupam Datta	M	40	2	3	
15	Bimal Subin	M	34	2	3	Bimal Subin

**Appendix 6: PHOTOGRAPHS OF PUBLIC CONSULTATION**



## Appendix 7: PHOTOGRAPHS AND SUMMARY SOCIO-ECONOMIC DETAILS OF AFFECTED PERSONS

### PHOTOGRAPHS OF TEMPORARILY AFFECTED PERSONS OF A.M.C. ROAD MARKET

Shop No.	Socio-economic Details of Affected Persons	Passport Size Photographs of Affected Persons	Temporary Shop Photographs of Affected Persons
1	Name: Pronab Neog Father's Name: Late Lakhidhar Neog Age: 32 years Profession: Pan Shop Social Stratification: MOBC Monthly Income: ₹6,000/-		
2	Name: Moheash Das Father's Name: Late Horihor Das Age: 26 years Profession: Hawker Social Stratification: SC Monthly Income: ₹6,000/-		
3	Name: Md. Ali Hussain Father's Name: Late Monsur Ali Age: 60 years Profession: Pan Shop Social Stratification: Gen Monthly Income: ₹4,500/-		
4	Name: Marrian Nisa Husband's Name: Md. Ali Hussain Age: 45 years Profession: Pan Shop Social Stratification: Gen Monthly Income: ₹4,500/-		
5	Name: Jushna Bagom (WHH) Husband's Name: Solim Ahmad Age: 38 years Profession: Pan Shop Social Stratification: Gen Monthly Income: ₹4,800/-		
6	Name: Bakhudev Chetry Father's Name: Late Narabhadur Chetry Age: 57 years Profession: Pan Shop Social Stratification: OBC Monthly Income: ₹9,500/-		
7	Name: Usha Das (WHH) Husband's Name: Late Dimbashor Das Age: 45 years Profession: Pan Shop Social Stratification: SC Monthly Income: ₹7,300/-		
8	Name: Sajana Bagam (WHH) Husband's Name: Ranjan Ali Age: 40 years Profession: Pan Shop Social Stratification: Gen Monthly Income: ₹4,500/-		



**PHOTOGRAPHS OF TEMPORARILY AFFECTED PERSONS OF A.M.C. ROAD MARKET**

Shop No.	Socio-economic Details of Affected Persons	Passport Size Photographs of Affected Persons	Temporary Shop Photographs of Affected Persons
9	Name: Tulsor Negu Father's Name: Late Suran Negu Age: 38 years Profession: Garment Shop Social Stratification: MOBC Monthly Income: ₹6,000/-		
10	Name: Hiday Thakuria Father's Name: Late Purna Thakuria Age: 43 years Profession: Hawker Social Stratification: OBC Monthly Income: ₹6,000/-		
11	Name: Chandan Mandol Father's Name: Late Pasan Mondol Age: 22 years Profession: Hawker Social Stratification: Gen Monthly Income: ₹15,000		
12	Name: Ananda Sarkar Father's Name: Jagdish Sarkar Age: 21 years Profession: Hawker Social Stratification: SC Monthly Income: ₹6,000/-		
13	Name: Khalima Bagam Father's Name: Late Motibur Rahman Age: 55 years Profession: Pan Shop Social Stratification: Gen Monthly Income: ₹8,000/-		
14	Name: Delip Sarma Father's Name: Agnth Sarma Age: 45 years Profession: Hawker Social Stratification: SC Monthly Income: ₹7,000/-		
15	Name: Remeswara Ram Father's Name: Late Gopal Chand Ram Age: 40 years Profession: Hawker, Mochi Social Stratification: SC Monthly Income: 4500		
16	Name: Rupal Ram Father's Name: Late Uttim Ram Age: 30 years Profession: Mochi Social Stratification: OBC Monthly Income: ₹4,500/-		
17	Name: Chandrama Rem Father's Name: Late. Gulab Ch. Ram Age: 45 years Profession: Mochi Social Stratification: SC Monthly Income: ₹11,000		

## PHOTOGRAPHS OF TEMPORARILY AFFECTED PERSONS OF A.M.C. ROAD MARKET

Shop No.	Socio-economic Details of Affected Persons	Passport Size Photographs of Affected Persons	Temporary Shop Photographs of Affected Persons
18	Name: Rupa Sriwastava Father's Name: Rajesh Sriwastava Age: 20 years Profession: Pan Shop Social Stratification: Gen Monthly Income: ₹10,500		
19	Name: Razak Khan Father's Name: Actar Khan Age: 15 years Profession: Hawkar Social Stratification: Gen Monthly Income: ₹9000		
20	Name: Sorab Khan Father's Name: Late. Ajiz Khan Age: 65 years Profession: Hawkar Social Stratification: Gen Monthly Income: ₹10,000		
21	Name: Vijoy Rai Father's Name: Chandrika Rai Age: 24 years Profession: Tea Shop Social Stratification: Gen Monthly Income: ₹7000		
22	Name: Vicky Ali Father's Name: Late Bhaiti Ali Age: 18 years Profession: Hawkar Social Stratification: Gen Monthly Income: ₹6000		
23	Name: Sanjay Mallik Father's Name: Hiralal Mallik Age: 24 years Profession: Hawkar Social Stratification: SC Monthly Income: ₹10,000		
24	Name: Jahid Ali Father's Name: M. Ali Age: 60 years Profession: Pujari Social Stratification: Gen Monthly Income: ₹6000		
25	Name: Hasna Begum Father's Name: Late Bhaiti Ali Age: 35 years Profession: Hawkar Social Stratification: Gen Monthly Income: ₹6000		
26	Name: Guddu Rai Father's Name: Chandraka Rai Age: 28 years Profession: Tea Shop Social Stratification: OBC Monthly Income: ₹7000		

**PHOTOGRAPHS OF TEMPORARILY AFFECTED PERSONS OF A.M.C. ROAD MARKET**

Shop No.	Socio-economic Details of Affected Persons	Passport Size Photographs of Affected Persons	Temporary Shop Photographs of Affected Persons
27	Name: Chanda Devi Father's Name: LateVidyasagar Rai Age: 38 years Profession: Hawker Social Stratification: Gen Monthly Income: ₹4000		
28	Name: Mridulali Father's Name: Late Dhanti Ali Age: 25 years Profession: Hawker Social Stratification: Gen Monthly Income: ₹6000		
29	Name: Anamika Nayak Father's Name: LateMangal Nayak Age: 22 years Profession: Hawker Social Stratification: Gen Monthly Income: ₹7000		
30	Name: Shikna Begum Father's Name: Md. Jamir Ali Age: 75 years Profession: Hawker Social Stratification: Gen Monthly Income: ₹9500		
31	Name: Ganesh Devnath Father's Name: Late Vinod Davnath Age: 40 years Profession: Pan Shop Social Stratification: SC Monthly Income: ₹6000		
32	Name: Vijoy Devnath Father's Name: LateGorindo Devnath Age: 51 years Profession: Tea Shop Social Stratification: Gen Monthly Income: ₹6000		
33	Name: Kamal Das Gupto Father's Name: Late Ram podo Das Gupto Age: 36 years Profession: Hawker Social Stratification: Gen Monthly Income: ₹5000		
34	Name: Samar Das Gupta Father's Name: Late Ram podo Das Gupto Age: 31 years Profession: Hawker Social Stratification: Gen Monthly Income: ₹9000		

## PHOTOGRAPHS OF TEMPORARILY AFFECTED PERSONS OF A.M.C. ROAD MARKET

Shop No.	Socio-economic Details of Affected Persons	Passport Size Photographs of Affected Persons	Temporary Shop Photographs of Affected Persons
35	Name: Pankaj Debnath Father's Name: Promod Debnath Age: 21 years Profession: Tea Shop Social Stratification: OBC Monthly Income: ₹6000		
36	Name: Bishnu Pradshan Father's Name: BudhhiBadhak Pradhan Age: 20 years Profession: Tea Shop Social Stratification: Gen Monthly Income: ₹12000		
37	Name: Barin Mach Father's Name: Kuladara Mech Age: 30 years Profession: Hawker Social Stratification: ST Monthly Income: ₹8000		
38	Name: Umar Ali Father's Name: Late Sahad Age: 16 years Profession: Pan Shop Social Stratification: Gen Monthly Income: ₹7500		
39	Name: Nikhil Debnath Father's Name: Ramesh Debnath Age: 35 years Profession: Tea Shop Social Stratification: OBC Monthly Income: ₹5000		
40	Name: Dilip Debnath Father's Name: Sadip Debnath Age: 20 years Profession: Tea Shop Social Stratification: OBC Monthly Income: ₹6000		
41	Name: Sanjay Kr Gupta Father's Name: PrameLal Sah Age: 25 years Profession: Hawker Social Stratification: OBC Monthly Income: ₹12000		
42	Name: Bishwajit Deb Father's Name: Late Biran Ch. Das Age: 45 years Profession: Pan Shop Social Stratification: Gen Monthly Income: ₹11500		
43	Name: Vijoy Kr Sah Father's Name: Pram krSah Age: 21 years Profession: Hawker Social Stratification: OBC Monthly Income: ₹12000		

**PHOTOGRAPHS OF TEMPORARILY AFFECTED PERSONS OF A.M.C. ROAD MARKET**

Shop No.	Socio-economic Details of Affected Persons	Passport Size Photographs of Affected Persons	Temporary Shop Photographs of Affected Persons
44	Name: Ratish Choudhary Father's Name: Late Shivkamp Choudhary Age: 33 years Profession: Gen Social Stratification: Pan Shop Monthly Income: ₹4500		
45	Name: Indrajeet Das Father's Name: Late Uday Das Age: 66 years Profession: Tea Shop Social Stratification: Gen Monthly Income: ₹7000		
46	Name: Barin Kalita Father's Name: Pratap Kalita Age: 36 years Profession: Tea Shop Social Stratification: Gen Monthly Income: ₹10,000		
47	Name: Shiker Khan Father's Name: Momohar Khan Age: 34 years Profession: Hawker Social Stratification: Gen Monthly Income: ₹15000		
48	Name: Sudhansu Sarkar Father's Name: Late C. Sarkar Age: 45 years Profession: Tea Shop Social Stratification: SC Monthly Income: ₹9000		
49	Name: Abdul Kalam Father's Name: Abdul Abbas Age: 21 years Profession: Shop Social Stratification: Gen Monthly Income: ₹6000		

**Photographs of Temporarily Affected Persons of Seujpur Road**

Shop No.	Socio-economic Details of Affected Persons	Passport Size Photographs of Affected Persons	Temporary Shop Photograph of Affected Persons
1	Name: Sunil Sharma Father's Name: Late HP. Sharma Age: 35 years Profession: Shop Social Stratification: Gen Monthly Income: ₹12,000		



## Photographs of Temporarily Affected Persons of Seujpur Road

Shop No.	Socio-economic Details of Affected Persons	Passport Size Photographs of Affected Persons	Temporary Shop Photograph of Affected Persons
2	Name: Malti Devi Father's Name: Late Lakhminaryana Age: 50 years Profession: Tea Shop Social Stratification: Gen Monthly Income: ₹9000		
3	Name: Rukmoni Sharma Father's Name: Rukmoni Sharma Age: 60 years Profession: Shop, Private Office Social Stratification: Gen Monthly Income: ₹37,000		
4	Name: Lalit Sarmah Father's Name: Late RN. Sarmah Age: 50 years Profession: Small Business Social Stratification: Gen Monthly Income: ₹25,000		
5	Name: Pradeep Marodia Father's Name: Late BanarsiLal Marodia Age: 47 years Profession: Shop Social Stratification: Gen Monthly Income: ₹25,000		
6	Name: Ajoy Kr Sah Father's Name: Vindhyaehal Prashad Sah Age: 28 years Profession: Others Social Stratification: Gen Monthly Income: ₹14,000		
7	Name: Pradeep Marwadia Father's Name: BanarsiLal Marwadia Age: 47 years Profession: Shop Social Stratification: Gen Monthly Income: ₹25,000		
8	Name: Puran Das Father's Name: Rajan das Age: 43 years Profession: Gen Social Stratification: Got. Job, Others Monthly Income: ₹42,000		

### Photographs of Temporarily Affected Persons of Seujpur Road

Shop No.	Socio-economic Details of Affected Persons	Passport Size Photographs of Affected Persons	Temporary Shop Photograph of Affected Persons
9	Name: Biren Chandra Das Father's Name: Late Debraj Das Age: 65 years Profession: Hotel Social Stratification: SC Monthly Income: ₹20,000		

### Photographs of Temporarily Affected Person of Polo Ground

Shop No.	Socio-economic Details of Affected Person	Passport Size Photograph of Affected Person	Temporary Shop Photograph of Affected Person
1	Name: Mehtab Hussain Father's Name: Late A. Hussain Age: 35 years Profession: Hotel Social Stratification: Gen Monthly Income: ₹18,000		

### Photographs of Temporarily Affected Persons of Red Cross Road

Shop No.	Socio-economic Details of Affected Persons	Passport Size Photographs of Affected Persons	Temporary Shop Photograph of Affected Persons
1	Name: Manoj Panday Father's Name: Badan Panday Age: 35 years Profession: Pan Shop Social Stratification: Gen Monthly Income: ₹4500		
2	Name: Rashmi Kasara Father's Name: Lala Kasara Age: 31 years Profession: Pan Shop Social Stratification: Gen Monthly Income: ₹4500		
3	Name: Pinku Bansal Father's Name: Late Jagdish Bansal Age: 36 years Profession: Shop Social Stratification: Gen Monthly Income: ₹9500		

### Photographs of Temporarily Affected Persons of Jail Road

Shop No.	Socio-economic Details of Affected Person	Passport Size Photograph of Affected Person	Temporary Shop Photograph of Affected Person
1.	Name: Madan Shah Father's Name: J. Shah Age: 39 years Profession: Small Business Social Stratification: Gen Monthly Income: ₹5000		

**Photographs of Temporarily Affected Persons of Kalibari Road Drain**





Shop No.	Socio-economic Details of Affected Persons	Passport Size Photographs of Affected Persons	Temporary Shop Photographs of Affected Persons
1	Name: Rashin Hussain Father's Name: Late Md Hussian Age: 39 years Profession: Shop Social Stratification: Gen Monthly Income: ₹5000		

**DRAINAGE ZONE II**

















**Photographs of Temporarily Affected Persons of Pathan Patti**

Shop No.	Socio-economic Details of Affected Persons	Passport Size Photographs of Affected Persons	Temporary Shop Photographs of Affected Persons
1	Name: Parwej Ali Father's Name: Md. Hasmet Ali Age: 34 years Profession: Pan Shop Social Stratification: Gen Monthly Income: ₹6000		
2	Name: Afroz Khan Father's Name: Nanhi Banu Age: 35 years Profession: Shop Social Stratification: Gen Monthly Income: ₹10,000		
3	Name: Samin Khan Father's Name: Late Sirajuddin Age: 30 years Profession: 10,000 Social Stratification: Gen Monthly Income: ₹ 10,000		

















**Photographs of Temporarily Affected Persons of Chiring Chapori Road**

Shop No.	Socio-economic Details of Affected Persons	Passport Size Photographs of Affected Persons	Temporary Shop Photographs of Affected Persons
1	Name: M. Jalan Father's Name: Age: 50 years Profession: Trader Social Stratification: Gen Monthly Income: ₹2,50,00		
2	Name: Dipali Bora Husband's Name: Hamo Bora Age: 38 years Profession: Hawker Social Stratification: OBC Monthly Income: ₹9500		

**Photographs of Temporarily Affected Persons of Chiring Chapori Road**

Shop No.	Socio-economic Details of Affected Persons	Passport Size Photographs of Affected Persons	Temporary Shop Photographs of Affected Persons
3	Name: Dhanjit Bhumit Father's Name: Late Badol Bhumit Age: 33 years Profession: Hawker Social Stratification: Gen Monthly Income: ₹2000		
4	Name: Budhewar Dihingia Father's Name: Late M. Dihingia Age: 51 years Profession: Hawker Social Stratification: OBC Monthly Income: ₹10,000		
5	Name: Jubli Buragahain Father's Name: Ananta Buragahain Age: 24 years Profession: Hawker Social Stratification: OBC Monthly Income: ₹9000		
6	Name: Shiv Lal Father's Name: Late Duwarsi Lal Age: 50 years Profession: Mashhi Shop Social Stratification: Gen Monthly Income: ₹10,000		
7	Name: Indeswar Buragohain Father's Name: Age: 59 years Profession: Social Stratification: Monthly Income: ₹		
8	Name: Ashok Kr Dutta Father's Name: Late Narayan Dutta Age: 31 years Profession: Tea Shop Social Stratification: Gen Monthly Income: ₹4500		
9	Name: MahiPal Das Father's Name: Late RamRup Das Age: 40 years Profession: Tea shop Social Stratification: Gen Monthly Income: ₹11,000		
10	Name: Tultul Rabi Das Father's Name: Late Tulani Das Age: 55 years Profession: Hawker Social Stratification: Gen Monthly Income: ₹15,000		





## Photographs of Temporarily Affected Persons of Chiring Chapori Road

Shop No.	Socio-economic Details of Affected Persons	Passport Size Photographs of Affected Persons	Temporary Shop Photographs of Affected Persons
11	Name: Vijoy Prashad Father's Name: Radha Prashad Age: 57 years Profession: Pan shop Social Stratification: Gen Monthly Income: ₹6000		
12	Name: Atul Bora Father's Name: Late Babul Bora Age: 72 years Profession: Pan Shop, Others Social Stratification: SC Monthly Income: ₹12500		
13	Name: Pundeb Prashad Sah Father's Name: Late Ramanan Lal Sha Age: 42 years Profession: Hawker Social Stratification: Gen Monthly Income: ₹4000		
14	Name: Shiv Shankar Prasad Father's Name: Chaturi Sha Age: 32 years Profession: Hawker Social Stratification: SC Monthly Income: ₹10,000		
15	Name: Harindra Singh Father's Name: Rameshwar Singh Age: 47 years Profession: Hawker Social Stratification: MOBC Monthly Income: ₹6000		
16	Name: Huntu Lukharakhan Father's Name: Mihisan Lukharakan Age: 30 years Profession: Hawker Social Stratification: OBC Monthly Income: ₹5000		
17	Name: Bijoy Das Father's Name: Gopal Das Age: 33 years Profession: Hawker Social Stratification: SC Monthly Income: ₹5000		
18	Name: Sankar Bhattacharya Father's Name: Late SN. Bhattacharya Age: 46 years Profession: Small Business Social Stratification: Gen Monthly Income: ₹10,000		











**Photographs of Temporarily Affected Persons of Chiring Chapori Road**

Shop No.	Socio-economic Details of Affected Persons	Passport Size Photographs of Affected Persons	Temporary Shop Photographs of Affected Persons
19	Name: Tinku Das Father's Name: Dhsnba Das Age: 35 years Profession: Hawker Social Stratification: SC Monthly Income: ₹6000		
20	Name: biswajit Das Father's Name: BokulCh Das Age: 37 years Profession: Hawker Social Stratification: SC Monthly Income: ₹7000		
21	Name: Amiyo Kr Das Father's Name: Suren Das Age: 23 years Profession: Hawker Social Stratification: SC Monthly Income: ₹5000		
22	Name: Umesh Shah Father's Name: R. Shah Age: 6000 years Profession: Hawker Social Stratification: Gen Monthly Income: ₹6000		
23	Name: Upendra Singh Father's Name: Late Bilash Singh Age: 48 years Profession: Hawker Social Stratification: Gen Monthly Income: ₹9500		
24	Name: Rakesh Singh Father's Name: Nagendra Singh Age: 15 years Profession: Hawker Social Stratification: Gen Monthly Income: ₹11500		
25	Name: Prafulla Nath Father's Name: LateJogen Nath Age: 46 years Profession: Hotel Social Stratification: OBC Monthly Income: ₹6000		
26	Name: Soroj Hazarika Father's Name: SC Age: 29 years Profession: Shop Social Stratification: SC Monthly Income: ₹7000		
















**Photographs of Temporarily Affected Persons of Bashbari Road Drain**

Shop No.	Socio-economic Details of Affected Persons	Passport Size Photographs of Affected Persons	Temporary Shop Photographs of Affected Persons
1	Name: ShayamolKanti Mojunder Father's Name: Late Jrundra Ch Mojunder Age: 54 years Profession: Others Social Stratification: Gen Monthly Income: ₹4000		
2	Name: Sanku Pal Father's Name: Naryan Pal Age: 42 years Profession: Private Office Social Stratification: OBC Monthly Income: ₹10000		

**Photographs of Temporarily Affected Persons of Mancotta Road**




Shop No.	Socio-economic Details of Affected Persons	Passport Size Photographs of Affected Persons	Temporary Shop Photographs of Affected Persons
1	Name: Ranjan Das Father's Name: Late. B. Das Age: 45 years Profession: Hawker Social Stratification: SC Monthly Income: ₹6000		
2	Name: Jugen Kalita Father's Name: Late S. kalita Age: 48 years Profession: Hawker Social Stratification: Gen Monthly Income: ₹36000		
3	Name: Jayanta Kr Das Father's Name: B.C Das Age: 24 years Profession: Social Stratification: Pan Shop Monthly Income: ₹3000		
4	Name: Paban Das Father's Name: Bolin Das Age: 50 years Profession: Hawker Social Stratification: SC Monthly Income: ₹8000		
5	Name: Abhijit Baruah Father's Name: Late M. Baruah Age: 26 years Profession: Hawker Social Stratification: OBC Monthly Income: ₹6000		

**Photographs of Temporarily Affected Persons of Mancotta Road**

Shop No.	Socio-economic Details of Affected Persons	Passport Size Photographs of Affected Persons	Temporary Shop Photographs of Affected Persons
6	Name: Bichitra Das Father's Name: Bolin Das Age: 30 years Profession: Hawker Social Stratification: OBC Monthly Income: ₹6000		
7	Name: Ganesh Das Father's Name: Bhoola Das Age: 30 years Profession: Hawker Social Stratification: OBC Monthly Income: ₹5000		
8	Name: Tulan Das Father's Name: Late K.Das Age: 39 years Profession: Hawker Social Stratification: SC Monthly Income: ₹6000		
9	Name: Bijoy Saikia Father's Name: Late Pukheswar Saikia Age: 42 years Profession: Hawker Social Stratification: Gen Monthly Income: ₹4500		
10	Name: Kuber Das Father's Name: Late B.Das Age: 47 years Profession: Hawker Social Stratification: SC Monthly Income: ₹4500		
11	Name: Rupam Dutta Father's Name: Rupal Datta Age: 40 years Profession: Hawker Social Stratification: OBC Monthly Income: ₹4500		
12	Name: Amal Dutta Father's Name: Late D. Dutta Age: 46 years Profession: Hawker Social Stratification: OBC Monthly Income: ₹4500		
13	Name: Lakhiram Hazarika Father's Name: Nanda Hazarika Age: 26 years Profession: Hawker Social Stratification: SC Monthly Income: ₹6000		



## Photographs of Temporarily Affected Persons of Mancotta Road

Shop No.	Socio-economic Details of Affected Persons	Passport Size Photographs of Affected Persons	Temporary Shop Photographs of Affected Persons
14	Name: Upakul Dutta Father's Name: Late Kamal Ch Dutta Age: 21 years Profession: Hawker Social Stratification: OBC Monthly Income: ₹10,000		
15	Name: Bimal Saikia Father's Name: Late Akoman Saikia Age: 34 years Profession: Hawker Social Stratification: OBC Monthly Income: ₹10,000		
16	Name: Umash Gogoi Father's Name: Late N. Gogoi Age: 47 years Profession: Hawker Social Stratification: OBC Monthly Income: ₹6000		
17	Name: Karuna Sonowal Father's Name: Udhanath Sonowal Age: 18 years Profession: Hawker Social Stratification: ST Monthly Income: ₹6000		
18	Name: Madhab Baruah Father's Name: B. Baruah Age: 28 years Profession: Hawker, Driver Social Stratification: OBC Monthly Income: ₹23000		

## Appendix 8: SAMPLE GRIEVANCE REGISTRATION FORM

(To be available in Hindi, Assamese and English)

The **Assam Urban Infrastructure Investment Program (AUIIP)** welcomes complaints, suggestions, queries and comments regarding project implementation. We encourage persons with grievance to provide their name and contact information to enable us to get in touch with you for clarification and feedback.

Should you choose to include your personal details but want that information to remain confidential, please inform us by writing/typing **\*(CONFIDENTIAL)\*** above your name. Thank you.

<b>Date</b>	<b>Place of registration</b>			
<b>Contact Information/Personal Details</b>				
<b>Name</b>		<b>Gender</b>	<b>Male</b> <b>Female</b>	<b>Age</b>
<b>Home Address</b>				
<b>Village / Town</b>				
<b>District</b>				
<b>Phone no.</b>				
<b>E-mail</b>				
<b>Complaint/Suggestion/Comment/Question Please provide the details (who, what, where and how) of your grievance below:</b>				
<b>If included as attachment/note/letter, please tick here:</b>				
<b>How do you want us to reach you for feedback or update on your comment/grievance?</b>				

### FOR OFFICIAL USE ONLY

**Table 8 B**

<b>Registered by: (Name of official registering grievance)</b>			
<b>If – then mode:</b> <b>Note/Letter</b> <b>E-mail</b>			
<b>Reviewed by: (Names/Positions of Official(s) reviewing grievance)</b>			
<b>Action Taken:</b>			
<b>Whether Action Taken Disclosed:</b>	<table border="1" style="width: 100%; border-collapse: collapse;"> <tr> <td style="width: 50%;"><b>Yes</b></td> </tr> <tr> <td><b>No</b></td> </tr> </table>	<b>Yes</b>	<b>No</b>
<b>Yes</b>			
<b>No</b>			
<b>Means of Disclosure:</b>			

**GRIEVANCE RECORD AND ACTION TAKEN**

<b>Sr. No.</b>	<b>Date</b>	<b>Name and Contact No. of Complainer</b>	<b>Type of Complain</b>	<b>Place</b>	<b>Status of Redress</b>	<b>Remarks</b>

### Appendix 9: ASSISTANCE SUGGESTED FOR PROJECT AFFECTED PERSONS

S. No.	District	Drain Name	Ward No.	Name of Affected Person	Vulnerability	Vulnerability Assistance	Type of Loss/ Structure	Nature of Structure	Annual Income	Monthly Income	Average Daily Income	Compensation for 15 days	Compensation for Structure/ Loss	Compensation for Land
1	Dibrugarh	AMC Road Drain	22	Pronab Neog	MOBC+ Green (BPL) Card Holder		Temporary Shop	Movable	72,000	6,000	200	3,000		
2	Dibrugarh	AMC Road Drain	22	Mahesh Das	SC		Temporary Shop	Movable	72,000	6,000	200	3,000		
3	Dibrugarh	AMC Road Drain	22	Md. Ali Hussain	Green (BPL) Card Holder		Temporary Shop	Movable	54,000	4,500	150	2,250		
4	Dibrugarh	AMC Road Drain	22	Marrian Nisa	Green (BPL) Card Holder		Temporary Shop	Movable	54,000	4,500	150	2,250		
5	Dibrugarh	AMC Road Drain	22	Jushna Begum	Green (BPL) Card Holder		Temporary Shop	Movable	57,600	4,800	160	2,400		
6	Dibrugarh	AMC Road Drain	22	Bakhudev Chetry	OBC+ Green (BPL) Card Holder		Temporary Shop	Movable	114,000	9,500	317	4,750		
7	Dibrugarh	AMC Road Drain	22	Usha Das	SC+WHH+BPL	10,000	Temporary Shop	Movable	51,600	4,300	143	2,150		
8	Dibrugarh	AMC Road Drain	22	Sajana Begum	WHH		Temporary Shop	Movable	54,000	4,500	150	2,250		
9	Dibrugarh	AMC Road Drain	22	Tuleswar Neog	APL (Red Card Holder)		Temporary Shop	Movable	72,000	6,000	200	3,000		
10	Dibrugarh	AMC Road Drain	22	Hriday Thakuria	OBC+ Green (BPL) Card Holder		Temporary Shop	Movable	54,000	4,500	150	2,250		
11	Dibrugarh	AMC Road Drain	22	Chandan Mandol			Temporary Shop	Movable	180,000	15,000	500	7,500		
12	Dibrugarh	AMC Road Drain	22	Ananda Sarkar	SC		Temporary Shop	Movable	72,000	6,000	200	3,000		

S. No.	District	Drain Name	Ward No.	Name of Affected Person	Vulnerability	Vulnerability Assistance	Type of Loss/ Structure	Nature of Structure	Annual Income	Monthly Income	Average Daily Income	Compensation for 15 days	Compensation for Structure/ Loss	Compensation for Land
13	Dibrugarh	AMC Road Drain	22	Khalima Bagam	WHH+BPL	10,000	Temporary Shop	Movable	48,000	4,000	133	2,000		
14	Dibrugarh	AMC Road Drain	22	Dilip Sarma	BPL+Green (BPL) Card Holder	10,000	Temporary Shop	Movable	42,000	3,500	117	1,750		
15	Dibrugarh	AMC Road Drain	22	Rameshwar Ram	SC		Temporary Shop	Movable	54,000	4,500	150	2,250		
16	Dibrugarh	AMC Road Drain	22	Rup Lal Ram	OBC+ Green (BPL) Card Holder		Temporary Shop	Movable	54,000	4,500	150	2,250		
17	Dibrugarh	AMC Road Drain	22	Chandrama Ram	SC+Green (BPL) Card Holder		Temporary Shop	Movable	132,000	11,000	367	5,500		
18	Dibrugarh	AMC Road Drain	22	Rupa Srivastava			Temporary Shop	Movable	54,000	4,500	150	2,250		
19	Dibrugarh	AMC Road Drain	22	Razak Khan	Green (BPL) Card Holder		Temporary Shop	Movable	108,000	9,000	300	4,500		
20	Dibrugarh	AMC Road Drain	22	Sorab Khan			Temporary Shop	Movable	120,000	10,000	333	5,000		
21	Dibrugarh	AMC Road Drain	22	Vijay Rai			Temporary Shop	Movable	84,000	7,000	233	3,500		
22	Dibrugarh	AMC Road Drain	22	Vicky Ali	BPL+Physically Handicapped	10,000	Temporary Shop	Movable	36,000	3,000	100	1,500		
23	Dibrugarh	AMC Road Drain	22	Sanjay Malik	SC+Green (BPL) Card Holder		Temporary Shop	Movable	84,000	7,000	233	3,500		
24	Dibrugarh	AMC Road Drain	22	Md. Jahid Ali	Green (BPL) Card Holder		Temporary Shop	Movable	72,000	6,000	200	3,000		
25	Dibrugarh	AMC Road Drain	22	Hasna Begum	BPL	10,000	Temporary Shop	Movable	36,000	3,000	100	1,500		

S. No.	District	Drain Name	Ward No.	Name of Affected Person	Vulnerability	Vulnerability Assistance	Type of Loss/ Structure	Nature of Structure	Annual Income	Monthly Income	Average Daily Income	Compensation for 15 days	Compensation for Structure/ Loss	Compensation for Land
26	Dibrugarh	AMC Road Drain	22	Guddu Rai	OBC		Temporary Shop	Movable	84,000	7,000	233	3,500		
27	Dibrugarh	AMC Road Drain	22	Chanda Devi	BPL	10,000	Temporary Shop	Movable	48,000	4,000	133	2,000		
28	Dibrugarh	AMC Road Drain	22	Mridul Ali	BPL	10,000	Temporary Shop	Movable	36,000	3,000	100	1,500		
29	Dibrugarh	AMC Road Drain	22	Anamika Nayak			Temporary Shop	Movable	84,000	7,000	233	3,500		
30	Dibrugarh	AMC Road Drain	22	Shikna Begum	BPL+Aged (60+)+ Green (BPL) Card	10,000	Temporary Shop	Movable	36,000	3,000	100	1,500		
31	Dibrugarh	AMC Road Drain	22	Ganesh Debnath	SC+Green (BPL) Card Holder		Temporary Shop	Movable	72,000	6,000	200	3,000		
32	Dibrugarh	AMC Road Drain	22	Vijay Debnath	Green (BPL) Card Holder		Temporary Shop	Movable	72,000	6,000	200	3,000		
33	Dibrugarh	AMC Road Drain	22	Sameer Das Gupta			Temporary Shop	Movable	60,000	5,000	167	2,500		
34	Dibrugarh	AMC Road Drain	22	Kamal Das Gupta			Temporary Shop	Movable	60,000	5,000	167	2,500		
35	Dibrugarh	AMC Road Drain	22	Pankaj Debnath	OBC		Temporary Shop	Movable	72,000	6,000	200	3,000		
36	Dibrugarh	AMC Road Drain	22	Bishnu Pradhan			Temporary Shop	Movable	144,000	12,000	400	6,000		
37	Dibrugarh	AMC Road Drain	22	Bain Mech	ST+Green (BPL) Card Holder		Temporary Shop	Movable	96,000	8,000	267	4,000		
38	Dibrugarh	AMC Road Drain	22	Umar Ali			Temporary Shop	Movable	90,000	7,500	250	3,750		

S. No.	District	Drain Name	Ward No.	Name of Affected Person	Vulnerability	Vulnerability Assistance	Type of Loss/ Structure	Nature of Structure	Annual Income	Monthly Income	Average Daily Income	Compensation for 15 days	Compensation for Structure/ Loss	Compensation for Land
39	Dibrugarh	AMC Road Drain	22	Uma Debnath	BPL+OBC	10,000	Temporary Shop	Movable	24,000	2,000	67	1,000		
40	Dibrugarh	AMC Road Drain	22	Sudip Debnath	OBC+ Green (BPL) Card Holder		Temporary Shop	Movable	72,000	6,000	200	3,000		
41	Dibrugarh	AMC Road Drain	22	Sanjay Kr. Gupta	OBC		Temporary Shop	Movable	144,000	12,000	400	6,000		
42	Dibrugarh	AMC Road Drain	22	Biswajit Dev	Green (BPL) Card Holder		Temporary Shop	Movable	138,000	11,500	383	5,750		
43	Dibrugarh	AMC Road Drain	22	Vijay Kr. Sah	OBC		Temporary Shop	Movable	144,000	12,000	400	6,000		
44	Dibrugarh	AMC Road Drain	22	Ratish Choudhary	Green (BPL) Card Holder		Temporary Shop	Movable	54,000	4,500	150	2,250		
45	Dibrugarh	AMC Road Drain	22	Prasenjit Das	Aged (60+)		Temporary Shop	Movable	84,000	7,000	233	3,500		
46	Dibrugarh	AMC Road Drain	22	Biren Kalita			Temporary Shop	Movable	120,000	10,000	333	5,000		
47	Dibrugarh	AMC Road Drain	22	Sakir Khan			Temporary Shop	Movable	432,000	36,000	1,200	18,000		
48	Dibrugarh	AMC Road Drain	22	Sudhansu Sarkar	SC		Temporary Shop	Movable	108,000	9,000	300	4,500		
49	Dibrugarh	AMC Road Drain	22	Abdul Kalam			Temporary Shop	Movable	72,000	6,000	200	3,000		
50	Dibrugarh	Seujpur Road drain	1	Sunil Sharma			Temporary Shop+ RCC Slab	Movable+ Immovable	144,000	12,000	400	6,000	25,902	
51	Dibrugarh	Seujpur Road drain	1	Malti Devi			Temporary Shop+ RCC Slab	Movable+ Immovable	54,000	4,500	150	2,250	10,320	

S. No.	District	Drain Name	Ward No.	Name of Affected Person	Vulnerability	Vulnerability Assistance	Type of Loss/ Structure	Nature of Structure	Annual Income	Monthly Income	Average Daily Income	Compensation for 15 days	Compensation for Structure/ Loss	Compensation for Land
52	Dibrugarh	Seujpur Road drain	1	Rukmoni Sharma			Window facade+ RCC Slab	Immovable	324,000		-	-	13,760	
53	Dibrugarh	Seujpur Road drain	1	Lalilt Sarmah			Facade+ RCC Slab	Movable+ Immovable	180,000		-	-	13,760	
54	Dibrugarh	Seujpur Road drain	1	Pradip Marodia			Facade+ RCC Slab	Movable+ Immovable	300,000		-	-	27,115	
55	Dibrugarh	Seujpur Road drain	1	Ajoy Kumar Sah			Facade+ RCC Slab+ Brick wall	Movable+ Immovable	84,000		-	-	14,654	
56	Dibrugarh	Seujpur Road drain	1	Pradip Marodia			Facade+ RCC Slab+ RCC Box drain	Movable+ Immovable	300,000	25,000	833	12,500	223,400	
57	Dibrugarh	Seujpur Road drain	1	Puran Das	Green (BPL) Card Holder		RCC Slab	Immovable	360,000	30,000	1,000	15,000	35,210	
58	Dibrugarh	Seujpur Road drain	1	Biren Chandra Das	SC		Bamboo foot bridge	Movable	240,000	20,000	667	10,000	2,907	
59	Dibrugarh	Polo Ground to Ch-1080 drain	21	Aftab Hussain	Green (BPL) Card Holder		RCC Slab	Immovable	216,000	18,000	600	9,000	12,141	
60	Dibrugarh	Red Cross Road drain	17	Manoj Pandey	Red (APL) Card Holder		Bamboo frame with GI sheet	Movable	54,000	4,500	150	2,250	1,679	
61	Dibrugarh	Red Cross Road drain	17	Rashmi Kasar			Bamboo frame with GI sheet	Movable	54,000	4,500	150	2,250		
62	Dibrugarh	Red Cross Road drain	17	Pinku Bansal			Bamboo frame with GI sheet	Movable	114,000	9,500	317	4,750		



S. No.	District	Drain Name	Ward No.	Name of Affected Person	Vulnerability	Vulnerability Assistance	Type of Loss/ Structure	Nature of Structure	Annual Income	Monthly Income	Average Daily Income	Compensation for 15 days	Compensation for Structure/ Loss	Compensation for Land
63	Dibrugarh	Jail Road Drain	16	Madan Shah	BPL+OBC	10,000	Bamboo frame with GI sheet	Movable	36,000	3,000	100	1,500	2,379	
64	Dibrugarh	Kalibari Road Drain	9	Rashin Hussain	Green (BPL) Card Holder		Pucca pillar	Immovable	60,000	5,000	167	2,500	4,857	
65	Dibrugarh	Pathan Patti Road drain	4	Parwej Ali			Bamboo frame with GI sheet	Movable	72,000	6,000	200	3,000	1,343	
66	Dibrugarh	Pathan Patti Road drain	4	Nanhi Banu			Bamboo frame with GI sheet	Movable	120,000	10,000	333	5,000	870	
67	Dibrugarh	Pathan Patti Road drain	4	Samim Khan			Temporary Shop	Movable	120,000	10,000	333	5,000		
68	Dibrugarh	Chiring Chapori Road Drain	4	M. Jalan			Pucca Boundary wall	Immovable	3,000,000		-	-	77,742	
69	Dibrugarh	Chiring Chapori Road Drain	4	Dipali Bora	OBC+ Green Card (BPL) Holder		Temporary Shop	Movable	54,000	4,500	150	2,250		
70	Dibrugarh	Chiring Chapori Road Drain	4	Dhanjit Bhumik	BPL	10,000	Pan Shop	Movable	24,000	2,000	67	1,000		
71	Dibrugarh	Chiring Chapori Road Drain	6	Bhudheswar Dihingia	OBC+ Green Card (BPL) Holder		Temporary Hawker	Movable	120,000	10,000	333	5,000		
72	Dibrugarh	Chiring Chapori Road Drain	6	Jubli Buragohain	OBC+ Green Card (BPL) Holder		Temporary Hawker	Movable	108,000	9,000	300	4,500		
73	Dibrugarh	Chiring Chapori	6	Siva Lal	Green (BPL) Card Holder		Temporary Cobbler Shop	Movable	120,000	10,000	333	5,000		

S. No.	District	Drain Name	Ward No.	Name of Affected Person	Vulnerability	Vulnerability Assistance	Type of Loss/ Structure	Nature of Structure	Annual Income	Monthly Income	Average Daily Income	Compensation for 15 days	Compensation for Structure/ Loss	Compensation for Land
		Road Drain												
74	Dibrugarh	Chiring Chapori Road Drain	6	Tree Temple			Temple	Immovable	-		-	-		
75	Dibrugarh	Chiring Chapori Road Drain	6	Ashok Kr. Dutta			Tea Stall	Movable	54,000	4,500	150	2,250		
76	Dibrugarh	Chiring Chapori Road Drain	6	Mahipal Das	Green (BPL) Card Holder		Tea Stall	Movable	132,000	11,000	367	5,500		
77	Dibrugarh	Chiring Chapori Road Drain	6	Tultul Ravi Das	Green (BPL) Card Holder		Temporary Hawker	Movable	180,000	15,000	500	7,500		
78	Dibrugarh	Chiring Chapori Road Drain	6	Vijoy Prashad			Pan Shop	Movable	72,000	6,000	200	3,000		
79	Dibrugarh	Chiring Chapori Road Drain	6	Atul Bora	Green (BPL) Card Holder		Temporary Hawker	Movable	120,000	10,000	333	5,000		
80	Dibrugarh	Chiring Chapori Road Drain	6	Kamlesh Gupta	BPL	10,000	Vegetable Vendor	Movable	48,000	4,000	133	2,000		
81	Dibrugarh	Chiring Chapori Road Drain	6	Shiv Shankar Prasad	SC		Vegetable Vendor	Movable	126,000	10,500	350	5,250		
82	Dibrugarh	Chiring Chapori Road Drain	6	Ranjit Kr. Singh	MOBC		Vegetable Vendor	Movable	72,000	6,000	200	3,000		
83	Dibrugarh	Chiring Chapori	6	Huntu Likhurakhan	OBC+ Green Card Holder		Meat Vendor	Movable	60,000	5,000	167	2,500		

S. No.	District	Drain Name	Ward No.	Name of Affected Person	Vulnerability	Vulnerability Assistance	Type of Loss/ Structure	Nature of Structure	Annual Income	Monthly Income	Average Daily Income	Compensation for 15 days	Compensation for Structure/ Loss	Compensation for Land
		Road Drain												
84	Dibrugarh	Chiring Chapori Road Drain	6	Bijoy Das	SC		Fish Vendor	Movable	60,000	5,000	167	2,500		
85	Dibrugarh	Chiring Chapori Road Drain	6	Sankar Bhattacharya			Chicken Vendor	Movable	120,000	10,000	333	5,000		
86	Dibrugarh	Chiring Chapori Road Drain	6	Tinku Das	SC		Fish Vendor	Movable	72,000	6,000	200	3,000		
87	Dibrugarh	Chiring Chapori Road Drain	6	Biswajit Das	SC		Chicken Vendor	Movable	84,000	7,000	233	3,500		
88	Dibrugarh	Chiring Chapori Road Drain	6	Amiyo Kr. Das	SC		Fish Vendor	Movable	60,000	5,000	167	2,500		
89	Dibrugarh	Chiring Chapori Road Drain	6	Umesh Shah			Vegetable Vendor	Movable	72,000	6,000	200	3,000		
90	Dibrugarh	Chiring Chapori Road Drain	6	Upendra Singh			Vegetable Vendor	Movable	102,000	8,500	283	4,250		
91	Dibrugarh	Chiring Chapori Road Drain	6	Nagendra Singh			Tea Stall	Movable	138,000	11,500	383	5,750		
92	Dibrugarh	Chiring Chapori Road Drain	6	Prafulla Nath	BPL+OBC	10,000	Temporary Hotel	Movable	48,000	4,000	133	2,000	5,595	
93	Dibrugarh	Chiring Chapori	6	Soroj Hazarika	SC+Green (BPL) Card Holder		Meat Shop	Movable	84,000	7,000	233	3,500	5,515	

S. No.	District	Drain Name	Ward No.	Name of Affected Person	Vulnerability	Vulnerability Assistance	Type of Loss/ Structure	Nature of Structure	Annual Income	Monthly Income	Average Daily Income	Compensation for 15 days	Compensation for Structure/ Loss	Compensation for Land
		Road Drain												
94	Dibrugarh	Bashbari Road Drain	8	Sanku Pal			Semi permanent House	Immovable	-		-	-	8,975	49,148
95	Dibrugarh	Bashbari Road Drain	8	Shayamol Kanti Mojumder			Permanent House	Immovable	-		-	-	8,123	32,287
96	Dibrugarh	Mancotta road to Rajabhetta road drain	5	Ranjan Das	SC+Green (BPL) Card Holder		Vegetable Vendor	Movable	72,000	6,000	200	3,000	1,710	
97	Dibrugarh	Mancotta road to Rajabhetta road drain	5	Jugen Kalita			Bamboo frame with GI sheet & Wooden slab	Movable	72,000	6,000	200	3,000	33,027	
98	Dibrugarh	Mancotta road to Rajabhetta road drain	5	Jayanta Kr. Das	BPL+SC	10,000	Temporary Hawker	Movable	36,000	3,000	100	1,500	1,056	
99	Dibrugarh	Mancotta road to Rajabhetta road drain	5	Bichitra Das	SC+Green (BPL) Card Holder		Fish Vendor	Movable	96,000	8,000	267	4,000	1,437	
100	Dibrugarh	Mancotta road to Rajabhetta road drain	5	Abhijit Boruah	OBC		Fish Vendor	Movable	72,000	6,000	200	3,000	2,530	

S. No.	District	Drain Name	Ward No.	Name of Affected Person	Vulnerability	Vulnerability Assistance	Type of Loss/ Structure	Nature of Structure	Annual Income	Monthly Income	Average Daily Income	Compensation for 15 days	Compensation for Structure/ Loss	Compensation for Land
101	Dibrugarh	Mancotta road to Rajabhetta road drain	5	Paban Das	SC+Green (BPL) Card Holder		Fish Vendor	Movable	96,000	8,000	267	4,000	2,530	
102	Dibrugarh	Mancotta road to Rajabhetta road drain	5	Ganesh Das	SC+Green (BPL) Card Holder		Fish Vendor	Movable	60,000	5,000	167	2,500	2,233	
103	Dibrugarh	Mancotta road to Rajabhetta road drain	5	Tulanddas	SC+Green (BPL) Card Holder		Fish Vendor	Movable	72,000	6,000	200	3,000	964	
104	Dibrugarh	Mancotta road to Rajabhetta road drain	5	Bijoy Saikia	OBC+ Green (BPL) Card Holder		Chicken Shop	Movable	54,000	4,500	150	2,250		
105	Dibrugarh	Mancotta road to Rajabhetta road drain	5	Kuber Das	SC		Vegetable Vendor	Movable	54,000	4,500	150	2,250		
106	Dibrugarh	Mancotta road to Rajabhetta road drain	5	Rupam Dutta	OBC+ Green (BPL) Card Holder		Vegetable Vendor	Movable	54,000	4,500	150	2,250		
107	Dibrugarh	Mancotta road to	5	Amal Dutta	OBC		Vegetable Vendor	Movable	54,000	4,500	150	2,250		

S. No.	District	Drain Name	Ward No.	Name of Affected Person	Vulnerability	Vulnerability Assistance	Type of Loss/ Structure	Nature of Structure	Annual Income	Monthly Income	Average Daily Income	Compensation for 15 days	Compensation for Structure/ Loss	Compensation for Land
		Rajabh eta road drain												
108	Dibrugarh	Mancotta road to Rajabh eta road drain	5	Lakhiram Hazarika	SC+Green (BPL) Card Holder		Meat Shop	Movable	72,000	6,000	200	3,000	3,905	
109	Dibrugarh	Mancotta road to Rajabh eta road drain	5	Upakul Dutta	OBC		Meat Shop	Movable	120,000	10,000	333	5,000	4,901	
110	Dibrugarh	Mancotta road to Rajabh eta road drain	5	Bimal Saikia	OBC		Meat Shop	Movable	96,000	8,000	267	4,000	4,979	
111	Dibrugarh	Mancotta road to Rajabh eta road drain	5	Umesh Gogoi	OBC+ Green (BPL) Card Holder		Meat Shop	Movable	72,000	6,000	200	3,000		
112	Dibrugarh	Mancotta road to Rajabh eta road drain	5	Karuna Sonowal	ST+Green (BPL) Card Holder		Meat Shop	Movable	72,000	6,000	200	3,000	1,206	
113	Dibrugarh	Mancotta road to Rajabh eta road drain	5	Madhab Baruah	OBC+ Green (BPL) Card Holder		Grocery Shop	Movable	276,000	23,000	767	11,500	4,347	
						<b>1,40,000</b>						<b>4,06,300</b>	<b>5,61,072</b>	<b>81,435</b>

BPL- Below Poverty Line, OBC-Other Backward Class