

Resettlement and Ethnic Development Plan

Project Number: 41924-014
October 2016

Nam Ngiep 1 Hydropower Project (Lao People's Democratic Republic)

Resettlement and Ethnic Development Plan Updated Zone 2 Lower Reservoir (REDP-2LR) - Annex B1 Houaypamom Village

Prepared by Nam Ngiep 1 Power Company Limited for the Asian Development Bank

This report is a document of the borrower. The views expressed herein do not necessarily represent those of ADB's Board of Directors, Management, or staff, and may be preliminary in nature. Your attention is directed to the "Terms of Use" section of this website.

In preparing any country program or strategy, financing any project, or by making any designation of or reference to a particular territory or geographic area in this document, the Asian Development Bank does not intend to make any judgments as to the legal or other status of any territory or area.

ANNEX B1





















ASSET INVENTORY OF LOSS OF NNP1 AFFECTED PEOPLE





















ZONE 2LR – LOWER SECTION OF THE RESERVOIR



- Houaypamom Village**
 - Sopphuane Village**
 - Namyouak Village**
 - Sopyouak Village**
-

Houaypamom





















Village

















HHid 02001 Land Residential/Housing land Area(sqkm) 1,127	HHid 02001 Land Residential/Housing land Area(sqkm) 1,926	HHid 02001 Land Residential/Housing land Area(sqkm) 1,355	HHid 02001 Land Garden land Area(sqkm) 1,226
			
HHid 02001 Land Residential/Housing land Area(sqkm) 1,675	HHid 02001 Land Rotational shifting cultivation 1-3 Area(sqkm) 5,275	HHid 02001 Land Garden land Area(sqkm) 3,458	HHid 02001 Land Garden land for industrial plantat Area(sqkm) 2,540
			
HHid 02001 Land Rotational shifting cultivation 1-3 Area(sqkm) 7,148	HHid 02001 Land Garden land Area(sqkm) 2,125	HHid 02001 Land Land development with natural g Area(sqkm) 23,842	HHid 02001 Land Land development with natural g Area(sqkm) 18,696
			
HHid 02002 Land Residential/Housing land Area(sqkm) 1,490	HHid 02002 Land Garden land Area(sqkm) 124	HHid 02002 Land Land development with natural g Area(sqkm) 41,069	HHid 02002 Land Rain-fed rice paddy rice field Area(sqkm) 5,368
			
HHid 02002 Land Land at the edge of paddy rice fie Area(sqkm) 2,749	HHid 02002 Land Garden land Area(sqkm) 5,871	HHid 02002 Land Garden land Area(sqkm) 8,303	HHid 02002 Land Rain-fed rice paddy rice field Area(sqkm) 2,714
			












HHid 02002	HHid 02003	HHid 02003	HHid 02003
Land Rotational shifting cultivation 1-3	Land Residential/Housing land	Land Garden land	Land Land development with natural g
Area(sqkm) 12,834	Area(sqkm) 793	Area(sqkm) 1,043	Area(sqkm) 18,344
			
HHid 02004	HHid 02004	HHid 02004	HHid 02004
Land Residential/Housing land	Land Garden land	Land Land development with natural g	Land Developed land with planted gra:
Area(sqkm) 1,613	Area(sqkm) 2,279	Area(sqkm) 55,840	Area(sqkm) 8,125
			
HHid 02004	HHid 02004	HHid 02004	HHid 02004
Land Garden land	Land Garden land	Land Rotational shifting cultivation 1-3	Land Rotational shifting cultivation 1-3
Area(sqkm) 170	Area(sqkm) 2,345	Area(sqkm) 5,858	Area(sqkm) 8,552
			
HHid 02004	HHid 02005	HHid 02005	HHid 02005
Land Garden land	Land Garden land	Land Residential/Housing land	Land Rotational shifting cultivation 1-3
Area(sqkm) 1,389	Area(sqkm) 6,237	Area(sqkm) 655	Area(sqkm) 7,564
			
HHid 02005	HHid 02005	HHid 02005	HHid 02005
Land Garden land	Land Garden land	Land Rotational shifting cultivation 1-3	Land Garden land
Area(sqkm) 1,117	Area(sqkm) 1,542	Area(sqkm) 1,266	Area(sqkm) 1,142
			





















HHid 02005	HHid 02005	HHid 02005	HHid 02005
Land Rain-fed rice paddy rice field	Land Garden land	Land Rotational shifting cultivation 1-3	Land Garden land
Area(sqkm) 4,507	Area(sqkm) 4,466	Area(sqkm) 11,184	Area(sqkm) 1,445
			
HHid 02005	HHid 02005	HHid 02005	HHid 02005
Land Rotational shifting cultivation 1-3	Land Garden land	Land Developed land with planted grass	Land Garden land
Area(sqkm) 10,644	Area(sqkm) 2,394	Area(sqkm) 20,153	Area(sqkm) 2,784
			
HHid 02005	HHid 02006	HHid 02006	HHid 02006
Land Developed land with planted grass	Land Residential/Housing land	Land Garden land	Land Rotational shifting cultivation 1-3
Area(sqkm) 12,142	Area(sqkm) 1,507	Area(sqkm) 11,207	Area(sqkm) 7,652
			
HHid 02006	HHid 02006	HHid 02006	HHid 02006
Land Rotational shifting cultivation 1-3	Land Garden land	Land Rotational shifting cultivation 1-3	Land Rotational shifting cultivation 1-3
Area(sqkm) 6,128	Area(sqkm) 1,380	Area(sqkm) 3,370	Area(sqkm) 9,197
			
HHid 02006	HHid 02006	HHid 02007	HHid 02007
Land Rotational shifting cultivation 1-3	Land Rotational shifting cultivation 1-3	Land Residential/Housing land	Land Garden land
Area(sqkm) 5,453	Area(sqkm) 246	Area(sqkm) 1,268	Area(sqkm) 2,529
			


















HHid 02007	HHid 02007	HHid 02007	HHid 02007
Land Residential/Housing land	Land Garden land	Land Rotational shifting cultivation 1-3	Land Rotational shifting cultivation 1-3
Area(sqkm) 303	Area(sqkm) 2,152	Area(sqkm) 12,414	Area(sqkm) 3,096
			
HHid 02007	HHid 02007	HHid 02007	HHid 02007
Land Rotational shifting cultivation 1-3	Land Garden land	Land Rotational shifting cultivation 1-3	Land Garden land
Area(sqkm) 2,664	Area(sqkm) 1,569	Area(sqkm) 15,613	Area(sqkm) 969
			
HHid 02007	HHid 02007	HHid 02007	HHid 02007
Land Land development with natural g	Land Land development with natural g	Land Land development with natural g	Land Garden land
Area(sqkm) 17,570	Area(sqkm) 20,784	Area(sqkm) 31,836	Area(sqkm) 8,808
			
HHid 02007	HHid 02008	HHid 02008	HHid 02008
Land Rotational shifting cultivation 1-3	Land Residential/Housing land	Land Rotational shifting cultivation 1-3	Land Rotational shifting cultivation 1-3
Area(sqkm) 5,691	Area(sqkm) 1,088	Area(sqkm) 10,483	Area(sqkm) 227
			
HHid 02009	HHid 02009	HHid 02009	HHid 02009
Land Residential/Housing land	Land Garden land	Land Garden land	Land Garden land
Area(sqkm) 912	Area(sqkm) 794	Area(sqkm) 874	Area(sqkm) 1,127
			




















HHid 02009	HHid 02009	HHid 02009	HHid 02009
Land Garden land	Land Garden land	Land Rotational shifting cultivation 1-3	Land Garden land
Area(sqm) 348	Area(sqm) 6,452	Area(sqm) 159	Area(sqm) 1,220
			
HHid 02009	HHid 02009	HHid 02009	HHid 02009
Land Garden land	Land Rotational shifting cultivation 1-3	Land Rotational shifting cultivation 1-3	Land Land at the edge of paddy rice fie
Area(sqm) 1,149	Area(sqm) 8,375	Area(sqm) 1,881	Area(sqm) 2,743
			
HHid 02009	HHid 02009	HHid 02009	HHid 02010
Land Land at the edge of paddy rice fie	Land Rain-fed rice paddy rice field	Land Garden land	Land Residential/Housing land
Area(sqm) 5,181	Area(sqm) 6,789	Area(sqm) 417	Area(sqm) 717
			
HHid 02010	HHid 02010	HHid 02010	HHid 02010
Land Garden land	Land Garden land	Land Garden land	Land Rotational shifting cultivation 1-3
Area(sqm) 1,623	Area(sqm) 1,811	Area(sqm) 3,720	Area(sqm) 3,790
			
HHid 02010	HHid 02010	HHid 02010	HHid 02010
Land Land development with natural g	Land Garden land	Land Garden land	Land Garden land
Area(sqm) 40,335	Area(sqm) 3,913	Area(sqm) 7,356	Area(sqm) 921
			





















HHid 02010	HHid 02011	HHid 02011	HHid 02011
Land Developed land with planted grass	Land Residential/Housing land	Land Rain-fed rice paddy rice field	Land Rotational shifting cultivation 1-3
Area(sqkm) 4,387	Area(sqkm) 1,616	Area(sqkm) 6,493	Area(sqkm) 12,733
			
HHid 02011	HHid 02011	HHid 02012	HHid 02012
Land Rotational shifting cultivation 1-3	Land Garden land	Land Residential/Housing land	Land Garden land
Area(sqkm) 10,498	Area(sqkm) 3,177	Area(sqkm) 1,597	Area(sqkm) 311
			
HHid 02012	HHid 02012	HHid 02012	HHid 02012
Land Rain-fed rice paddy rice field	Land Fallow rice field	Land Garden land	Land Land at the edge of paddy rice field
Area(sqkm) 7,818	Area(sqkm) 1,537	Area(sqkm) 869	Area(sqkm) 4,154
			
HHid 02012	HHid 02012	HHid 02013	HHid 02013
Land Land development with natural grass	Land Land development with natural grass	Land Residential/Housing land	Land Garden land
Area(sqkm) 78,933	Area(sqkm) 11,369	Area(sqkm) 771	Area(sqkm) 134
			
HHid 02013	HHid 02013	HHid 02013	HHid 02013
Land Garden land	Land Garden land	Land Rotational shifting cultivation 1-3	Land Garden land
Area(sqkm) 1,408	Area(sqkm) 343	Area(sqkm) 7,333	Area(sqkm) 1,541
			





















HHid 02013 Land Garden land Area(sqm) 2,974	HHid 02013 Land Garden land Area(sqm) 1,556	HHid 02013 Land Garden land Area(sqm) 552	HHid 02013 Land Rotational shifting cultivation 1-3 Area(sqm) 10,665
			
HHid 02013 Land Rain-fed rice paddy rice field Area(sqm) 3,501	HHid 02013 Land Garden land Area(sqm) 606	HHid 02013 Land Rotational shifting cultivation 1-3 Area(sqm) 113	HHid 02014 Land Residential/Housing land Area(sqm) 666
			
HHid 02014 Land Rain-fed rice paddy rice field Area(sqm) 11,855	HHid 02014 Land Garden land Area(sqm) 1,536	HHid 02014 Land Garden land Area(sqm) 5,065	HHid 02014 Land Land at the edge of paddy rice fie Area(sqm) 4,051
			
HHid 02014 Land Garden land Area(sqm) 6,711	HHid 02014 Land Garden land Area(sqm) 1,841	HHid 02014 Land Land development with natural g Area(sqm) 57,483	HHid 02014 Land Land development with natural g Area(sqm) 51,920
			
HHid 02015 Land Residential/Housing land Area(sqm) 650	HHid 02015 Land Garden land Area(sqm) 151	HHid 02015 Land Garden land Area(sqm) 2,301	HHid 02015 Land Garden land Area(sqm) 1,139
			

HHid 02015	HHid 02015	HHid 02015	HHid 02015
Land Rotational shifting cultivation 1-3	Land Rain-fed rice paddy rice field	Land Land at the edge of paddy rice fie	Land Garden land
Area(sq ^m) 9,236	Area(sq ^m) 4,214	Area(sq ^m) 6,956	Area(sq ^m) 1,547
			
HHid 02015	HHid 02015	HHid 02015	HHid 02016
Land Garden land	Land Rotational shifting cultivation 1-3	Land Land development with natural g	Land Residential/Housing land
Area(sq ^m) 1,776	Area(sq ^m) 11,201	Area(sq ^m) 47,907	Area(sq ^m) 2,309
			
HHid 02016	HHid 02016	HHid 02016	HHid 02016
Land Garden land for industrial plantat	Land Garden land	Land Garden land	Land Rotational shifting cultivation 1-3
Area(sq ^m) 527	Area(sq ^m) 5,501	Area(sq ^m) 1,158	Area(sq ^m) 7,577
			
HHid 02016	HHid 02016	HHid 02016	HHid 02016
Land Garden land	Land Rain-fed rice paddy rice field	Land Plowed upland field	Land Land at the edge of paddy rice fie
Area(sq ^m) 5,070	Area(sq ^m) 6,350	Area(sq ^m) 6,148	Area(sq ^m) 3,529
			
HHid 02016	HHid 02016	HHid 02016	HHid 02016
Land Garden land	Land Garden land	Land Land development with natural g	Land Rotational shifting cultivation 1-3
Area(sq ^m) 648	Area(sq ^m) 3,018	Area(sq ^m) 10,609	Area(sq ^m) 257
			





















HHid 02016	HHid 02017	HHid 02017	HHid 02017
Land Garden land	Land Residential/Housing land	Land Garden land	Land Garden land
Area(sqkm) 788	Area(sqkm) 461	Area(sqkm) 7,334	Area(sqkm) 7,118
			
HHid 02018	HHid 02018	HHid 02018	HHid 02018
Land Residential/Housing land	Land Garden land	Land Land development with natural g	Land Rain-fed rice paddy rice field
Area(sqkm) 1,322	Area(sqkm) 1,320	Area(sqkm) 5,625	Area(sqkm) 9,169
			
HHid 02018	HHid 02018	HHid 02018	HHid 02018
Land Garden land	Land Developed land with planted gra	Land Garden land	Land Land development with natural g
Area(sqkm) 3,314	Area(sqkm) 40,062	Area(sqkm) 2,489	Area(sqkm) 32,683
			
HHid 02018	HHid 02019	HHid 02019	HHid 02019
Land Rotational shifting cultivation 1-3	Land Residential/Housing land	Land Garden land	Land Rain-fed rice paddy rice field
Area(sqkm) 5,091	Area(sqkm) 1,519	Area(sqkm) 5,979	Area(sqkm) 1,253
			
HHid 02019	HHid 02019	HHid 02019	HHid 02019
Land Garden land	Land Rain-fed rice paddy rice field	Land Garden land	Land Garden land
Area(sqkm) 8,735	Area(sqkm) 428	Area(sqkm) 715	Area(sqkm) 592
			





















HHid 02019	HHid 02019	HHid 02019	HHid 02019
Land Rotational shifting cultivation 1-3	Land Rotational shifting cultivation 1-3	Land Rotational shifting cultivation 1-3	Land Rotational shifting cultivation 1-3
Area(sqkm) 2,282	Area(sqkm) 2,549	Area(sqkm) 2,936	Area(sqkm) 2,757
			
HHid 02019	HHid 02019	HHid 02020	HHid 02020
Land Rotational shifting cultivation 1-3	Land Garden land	Land Residential/Housing land	Land Garden land
Area(sqkm) 1,445	Area(sqkm) 3,677	Area(sqkm) 923	Area(sqkm) 6,953
			
HHid 02020	HHid 02020	HHid 02020	HHid 02020
Land Rain-fed rice paddy rice field	Land Rain-fed rice paddy rice field	Land Garden land	Land Garden land
Area(sqkm) 3,248	Area(sqkm) 1,529	Area(sqkm) 4,188	Area(sqkm) 2,778
			
HHid 02020	HHid 02020	HHid 02020	HHid 02020
Land Digging Fish pond/Fish pond with	Land Digging Fish pond/Fish pond with	Land Land at the edge of paddy rice fie	Land Rotational shifting cultivation 1-3
Area(sqkm) 1,043	Area(sqkm) 493	Area(sqkm) 644	Area(sqkm) 4,340
			
HHid 02020	HHid 02020	HHid 02020	HHid 02021
Land Garden land	Land Rotational shifting cultivation 1-3	Land Land development with natural g	Land Residential/Housing land
Area(sqkm) 5,859	Area(sqkm) 6,616	Area(sqkm) 106,204	Area(sqkm) 494
			





















HHid 02021	HHid 02021	HHid 02021	HHid 02021
Land Garden land	Land Garden land	Land Rain-fed rice paddy rice field	Land Rotational shifting cultivation 1-3
Area(sqkm) 2,802	Area(sqkm) 2,366	Area(sqkm) 427	Area(sqkm) 819
			
HHid 02021	HHid 02021	HHid 02021	HHid 02021
Land Rain-fed rice paddy rice field	Land Rotational shifting cultivation 1-3	Land Rain-fed rice paddy rice field	Land Rotational shifting cultivation 1-3
Area(sqkm) 6,179	Area(sqkm) 3,009	Area(sqkm) 5,430	Area(sqkm) 7,234
			
HHid 02021	HHid 02021	HHid 02021	HHid 02022
Land Rotational shifting cultivation 1-3	Land Land development with natural g	Land Land at the edge of paddy rice fie	Land Residential/Housing land
Area(sqkm) 3,383	Area(sqkm) 24,748	Area(sqkm) 14,071	Area(sqkm) 1,168
			
HHid 02022	HHid 02022	HHid 02022	HHid 02022
Land Garden land	Land Rain-fed rice paddy rice field	Land Garden land	Land Garden land
Area(sqkm) 2,487	Area(sqkm) 7,133	Area(sqkm) 775	Area(sqkm) 314
			
HHid 02022	HHid 02022	HHid 02022	HHid 02022
Land Garden land	Land Land development with natural g	Land Land at the edge of paddy rice fie	Land Land development with natural g
Area(sqkm) 2,650	Area(sqkm) 8,354	Area(sqkm) 3,919	Area(sqkm) 80,651
			



HHid 02022	HHid 02023	HHid 02023	HHid 02023
Land Rain-fed rice paddy rice field	Land Residential/Housing land	Land Residential/Housing land	Land Garden land
Area(sqkm) 4,950	Area(sqkm) 761	Area(sqkm) 282	Area(sqkm) 1,554
			
HHid 02023	HHid 02023	HHid 02023	HHid 02023
Land Rotational shifting cultivation 1-3	Land Garden land	Land Garden land	Land Garden land
Area(sqkm) 5,795	Area(sqkm) 1,214	Area(sqkm) 1,127	Area(sqkm) 1,166
			
HHid 02023	HHid 02023	HHid 02023	HHid 02024
Land Rotational shifting cultivation 1-3	Land Land development with natural g	Land Garden land	Land Garden land
Area(sqkm) 503	Area(sqkm) 2,856	Area(sqkm) 1,223	Area(sqkm) 253
			
HHid 02024	HHid 02024	HHid 02024	HHid 02024
Land Residential/Housing land	Land Garden land	Land Rotational shifting cultivation 1-3	Land Garden land
Area(sqkm) 1,934	Area(sqkm) 2,046	Area(sqkm) 2,383	Area(sqkm) 1,382
			
HHid 02024	HHid 02024	HHid 02024	HHid 02024
Land Garden land	Land Land development with natural g	Land Land development with natural g	Land Rotational shifting cultivation 1-3
Area(sqkm) 3,614	Area(sqkm) 122,500	Area(sqkm) 5,465	Area(sqkm) 6,134
			



















HHid 02025 Land Residential/Housing land Area(sqkm) 2,969	HHid 02025 Land Garden land Area(sqkm) 2,043	HHid 02025 Land Garden land Area(sqkm) 1,652	HHid 02025 Land Garden land Area(sqkm) 5,208
			
HHid 02025 Land Garden land Area(sqkm) 240	HHid 02025 Land Rain-fed rice paddy rice field Area(sqkm) 9,000	HHid 02025 Land Rotational shifting cultivation 1-3 Area(sqkm) 3,132	HHid 02025 Land Land at the edge of paddy rice field Area(sqkm) 6,331
			
HHid 02025 Land Land development with natural g Area(sqkm) 99,907	HHid 02025 Land Rotational shifting cultivation 1-3 Area(sqkm) 9,565	HHid 02025 Land Garden land Area(sqkm) 406	HHid 02025 Land Land development with natural g Area(sqkm) 33,085
			
HHid 02025 Land Rotational shifting cultivation 1-3 Area(sqkm) 1,368	HHid 02025 Land Rotational shifting cultivation 1-3 Area(sqkm) 2,249	HHid 02025 Land Land at the edge of paddy rice field Area(sqkm) 7,598	HHid 02025 Land Garden land Area(sqkm) 9,205
			
HHid 02025 Land Garden land Area(sqkm) 1,140	HHid 02025 Land Garden land Area(sqkm) 458	HHid 02025 Land Rain-fed rice paddy rice field Area(sqkm) 14,045	HHid 02025 Land Fallow rice field Area(sqkm) 2,681
			




















HHid 02025	HHid 02025	HHid 02025	HHid 02025
Land Digging Fish pond/Fish pond with	Land Land development with natural g	Land Land development with natural g	Land Digging Fish pond/Fish pond with
Area(sq ^m) 450	Area(sq ^m) 27,265	Area(sq ^m) 4,303	Area(sq ^m) 343
			
HHid 02026	HHid 02026	HHid 02026	HHid 02026
Land Residential/Housing land	Land Garden land	Land Garden land	Land Garden land
Area(sq ^m) 1,837	Area(sq ^m) 660	Area(sq ^m) 1,026	Area(sq ^m) 194
			
HHid 02026	HHid 02026	HHid 02026	HHid 02027
Land Garden land	Land Garden land	Land Rotational shifting cultivation 1-3	Land Residential/Housing land
Area(sq ^m) 323	Area(sq ^m) 784	Area(sq ^m) 3,031	Area(sq ^m) 2,113
			
HHid 02027	HHid 02027	HHid 02027	HHid 02027
Land Rain-fed rice paddy rice field	Land Digging Fish pond/Fish pond with	Land Garden land	Land Rotational shifting cultivation 1-3
Area(sq ^m) 3,744	Area(sq ^m) 376	Area(sq ^m) 504	Area(sq ^m) 15,632
			
HHid 02027	HHid 02027	HHid 02027	HHid 02027
Land Land at the edge of paddy rice fie	Land Rain-fed rice paddy rice field	Land Fallow rice field	Land Rotational shifting cultivation 1-3
Area(sq ^m) 4,010	Area(sq ^m) 2,373	Area(sq ^m) 2,213	Area(sq ^m) 127
			

HHid 02027 Land Garden land Area(sqkm) 187	HHid 02027 Land Rotational shifting cultivation 1-3 Area(sqkm) 10,561	HHid 02028 Land Residential/Housing land Area(sqkm) 765	HHid 02028 Land Garden land Area(sqkm) 1,307
			
HHid 02028 Land Rain-fed rice paddy rice field Area(sqkm) 5,306	HHid 02028 Land Land at the edge of paddy rice field Area(sqkm) 11,500	HHid 02028 Land Land development with natural grass Area(sqkm) 15,539	HHid 02028 Land Rotational shifting cultivation 1-3 Area(sqkm) 9,883
			
HHid 02028 Land Garden land Area(sqkm) 306	HHid 02028 Land Garden land Area(sqkm) 900	HHid 02028 Land Rotational shifting cultivation 1-3 Area(sqkm) 93	HHid 02029 Land Residential/Housing land Area(sqkm) 3,501
			
HHid 02029 Land Garden land Area(sqkm) 79	HHid 02029 Land Developed land with planted grass Area(sqkm) 16,991	HHid 02029 Land Land development with natural grass Area(sqkm) 110,077	HHid 02030 Land Residential/Housing land Area(sqkm) 2,505
			
HHid 02030 Land Rotational shifting cultivation 1-3 Area(sqkm) 15,316	HHid 02030 Land Land development with natural grass Area(sqkm) 1,566	HHid 02030 Land Rotational shifting cultivation 1-3 Area(sqkm) 536	HHid 02030 Land Garden land Area(sqkm) 220
			





















HHid 02030	HHid 02030	HHid 02031	HHid 02031
Land Garden land	Land Garden land	Land Residential/Housing land	Land Residential/Housing land
Area(sqkm) 872	Area(sqkm) 3,897	Area(sqkm) 557	Area(sqkm) 368
			
HHid 02031	HHid 02031	HHid 02031	HHid 02031
Land Garden land	Land Garden land	Land Rotational shifting cultivation 1-3	Land Rain-fed rice paddy rice field
Area(sqkm) 377	Area(sqkm) 267	Area(sqkm) 3,728	Area(sqkm) 2,749
			
HHid 02031	HHid 02031	HHid 02031	HHid 02031
Land Land at the edge of paddy rice field	Land Garden land	Land Land at the edge of paddy rice field	Land Rotational shifting cultivation 1-3
Area(sqkm) 786	Area(sqkm) 459	Area(sqkm) 7,209	Area(sqkm) 14,058
			
HHid 02032	HHid 02032	HHid 02032	HHid 02032
Land Residential/Housing land	Land Garden land	Land Rain-fed rice paddy rice field	Land Rotational shifting cultivation 1-3
Area(sqkm) 2,137	Area(sqkm) 8,498	Area(sqkm) 6,357	Area(sqkm) 16,631
			
HHid 02032	HHid 02032	HHid 02032	HHid 02032
Land Garden land	Land Garden land	Land Rotational shifting cultivation 1-3	Land Rotational shifting cultivation 1-3
Area(sqkm) 622	Area(sqkm) 8,009	Area(sqkm) 6,618	Area(sqkm) 6,670
			

HHid 02032	HHid 02032	HHid 02032	HHid 02033
Land Digging Fish pond/Fish pond with	Land Rotational shifting cultivation 1-3	Land Garden land	Land Residential/Housing land
Area(sqkm) 259	Area(sqkm) 2,320	Area(sqkm) 4,201	Area(sqkm) 1,392
			
HHid 02033	HHid 02033	HHid 02033	HHid 02033
Land Garden land	Land Garden land	Land Garden land	Land Land at the edge of paddy rice fie
Area(sqkm) 2,343	Area(sqkm) 3,431	Area(sqkm) 3,233	Area(sqkm) 3,294
			
HHid 02033	HHid 02033	HHid 02033	HHid 02033
Land Rain-fed rice paddy rice field	Land Garden land	Land Rain-fed rice paddy rice field	Land Rotational shifting cultivation 1-3
Area(sqkm) 9,732	Area(sqkm) 2,522	Area(sqkm) 7,834	Area(sqkm) 5,517
			
HHid 02033	HHid 02033	HHid 02033	HHid 02033
Land Land at the edge of paddy rice fie	Land Rotational shifting cultivation 1-3	Land Rotational shifting cultivation 1-3	Land Rotational shifting cultivation 1-3
Area(sqkm) 2,425	Area(sqkm) 3,305	Area(sqkm) 30,199	Area(sqkm) 4,856
			
HHid 02033	HHid 02033	HHid 02034	HHid 02034
Land Garden land	Land Rotational shifting cultivation 1-3	Land Residential/Housing land	Land Rain-fed rice paddy rice field
Area(sqkm) 2	Area(sqkm) 161	Area(sqkm) 2,189	Area(sqkm) 7,518
			

HHid 02034	HHid 02034	HHid 02034	HHid 02034
Land Fallow rice field	Land Land at the edge of paddy rice fie	Land Rotational shifting cultivation 1-3	Land Garden land
Area(sq ^m) 768	Area(sq ^m) 1,135	Area(sq ^m) 6,920	Area(sq ^m) 528
			
HHid 02034	HHid 02034	HHid 02034	HHid 02035
Land Rain-fed rice paddy rice field	Land Fallow rice field	Land Garden land	Land Residential/Housing land
Area(sq ^m) 2,627	Area(sq ^m) 5,167	Area(sq ^m) 992	Area(sq ^m) 2,704
			
HHid 02035	HHid 02035	HHid 02035	HHid 02035
Land Rotational shifting cultivation 1-3	Land Rotational shifting cultivation 1-3	Land Rotational shifting cultivation 1-3	Land Garden land
Area(sq ^m) 5,047	Area(sq ^m) 21,743	Area(sq ^m) 875	Area(sq ^m) 673
			
HHid 02035	HHid 02036	HHid 02036	HHid 02036
Land Garden land	Land Residential/Housing land	Land Garden land	Land Land development with natural g
Area(sq ^m) 6,616	Area(sq ^m) 860	Area(sq ^m) 627	Area(sq ^m) 6,239
			
HHid 02036	HHid 02036	HHid 02036	HHid 02036
Land Garden land	Land Garden land	Land Rotational shifting cultivation 1-3	Land Land at the edge of paddy rice fie
Area(sq ^m) 1,820	Area(sq ^m) 897	Area(sq ^m) 7,591	Area(sq ^m) 6,196
			

HHid 02036	HHid 02036	HHid 02037	HHid 02037
Land Rain-fed rice paddy rice field	Land Garden land	Land Residential/Housing land	Land Garden land
Area(sqm) 6,015	Area(sqm) 2,672	Area(sqm) 638	Area(sqm) 681
			
HHid 02037	HHid 02037	HHid 02037	HHid 02037
Land Garden land	Land Fallow rice field	Land Garden land	Land Rotational shifting cultivation 1-3
Area(sqm) 2,527	Area(sqm) 3,789	Area(sqm) 3,278	Area(sqm) 549
			
HHid 02038	HHid 02038	HHid 02038	HHid 02038
Land Residential/Housing land	Land Garden land	Land Rain-fed rice paddy rice field	Land Land development with natural g
Area(sqm) 1,652	Area(sqm) 2,169	Area(sqm) 13,839	Area(sqm) 28,733
			
HHid 02038	HHid 02038	HHid 02038	HHid 02038
Land Garden land	Land Garden land	Land Garden land	Land Garden land
Area(sqm) 4,801	Area(sqm) 5,131	Area(sqm) 2,699	Area(sqm) 6,393
			
HHid 02038	HHid 02038	HHid 02038	HHid 02039
Land Garden land	Land Rotational shifting cultivation 1-3	Land Digging Fish pond/Fish pond with	Land Residential/Housing land
Area(sqm) 5,752	Area(sqm) 14,836	Area(sqm) 144	Area(sqm) 1,544
			

HHid 02039 Land Garden land Area(sqkm) 2,352	HHid 02039 Land Rain-fed rice paddy rice field Area(sqkm) 6,112	HHid 02039 Land Rotational shifting cultivation 1-3 Area(sqkm) 8,642	HHid 02039 Land Garden land Area(sqkm) 116
			
HHid 02039 Land Garden land Area(sqkm) 103	HHid 02039 Land Land development with natural g Area(sqkm) 17,814	HHid 02039 Land Rotational shifting cultivation 1-3 Area(sqkm) 2,729	HHid 02039 Land Land development with natural g Area(sqkm) 26,262
			
HHid 02040 Land Residential/Housing land Area(sqkm) 827	HHid 02040 Land Rotational shifting cultivation 1-3 Area(sqkm) 1,325	HHid 02040 Land Land development with natural g Area(sqkm) 234,643	HHid 02040 Land Rotational shifting cultivation 1-3 Area(sqkm) 17,663
			
HHid 02040 Land Rain-fed rice paddy rice field Area(sqkm) 2,031	HHid 02040 Land Garden land Area(sqkm) 3,804	HHid 02040 Land Rotational shifting cultivation 1-3 Area(sqkm) 8,753	HHid 02041 Land Residential/Housing land Area(sqkm) 1,276
			
HHid 02041 Land Rotational shifting cultivation 1-3 Area(sqkm) 2,563	HHid 02041 Land Rotational shifting cultivation 1-3 Area(sqkm) 23,347	HHid 02042 Land Residential/Housing land Area(sqkm) 126	HHid 02042 Land Rotational shifting cultivation 1-3 Area(sqkm) 9,693
			

HHid 02042 Land Garden land Area(sqm) 2,198	HHid 02042 Land Garden land Area(sqm) 429	HHid 02042 Land Garden land Area(sqm) 961	HHid 02042 Land Rotational shifting cultivation 1-3 Area(sqm) 2,648
			
HHid 02043 Land Residential/Housing land Area(sqm) 2,990	HHid 02043 Land Rotational shifting cultivation 1-3 Area(sqm) 753	HHid 02044 Land Residential/Housing land Area(sqm) 2,644	HHid 02044 Land Garden land Area(sqm) 386
			
HHid 02044 Land Garden land Area(sqm) 753	HHid 02044 Land Garden land Area(sqm) 1,799	HHid 02044 Land Garden land Area(sqm) 307	HHid 02046 Land Residential/Housing land Area(sqm) 4,972
			
HHid 02047 Land Residential/Housing land Area(sqm) 7,756	HHid 02263 Land Rain-fed rice paddy rice field Area(sqm) 2,952	HHid 02263 Land Garden land Area(sqm) 589	HHid 02263 Land Garden land Area(sqm) 466
			
HHid 02459 Land Garden land Area(sqm) 1,690	HHid 02546 Land Residential/Housing land Area(sqm) 312	HHid 02575 Land Garden land Area(sqm) 2,024	HHid 02575 Land Rotational shifting cultivation 1-3 Area(sqm) 13,744
			

HHid	02575	HHid	93557
Land	Garden land	Land	Residential/Housing land
Area(sq. m)	2,103	Area(sq. m)	535



HHid: 02001 Kitchen



HHid: 02001 Poultry pen



HHid: 02001 Other



HHid: 02001 Other



HHid: 02001 House



HHid: 02001 House



HHid: 02007 Ricemill



HHid: 02007 Poultry pen



HHid: 02007 Poultry pen



HHid: 02007 Poultry pen



HHid: 02007 Other



HHid: 02007 Other



HHid: 02007 House



HHid: 02007 Kitchen



HHid: 02009 House



HHid: 02009 Kitchen



HHid: 02009 Rice storage



HHid: 02009 Poultry pen



HHid: 02009 Poultry pen



HHid: 02009 Other



HHid: 02042 Other



HHid: 02037 Poultry pen



HHid: 02017 House



HHid: 02017 Poultry pen



HHid: 02021 Other



HHid: 02021 House



HHid: 02021 Poultry pen



HHid: 02021 Other



HHid: 02023 House



HHid: 02023 Kitchen



HHid: 02023 Poultry pen



HHid: 02023 Rice storage



HHid: 02023 Other



HHid: 02019 House



HHid: 02019 House



HHid: 02019 Animal pen



HHid: 02019 Poultry pen



HHid: 02019 Other



HHid: 02001 Animal pen



HHid: 02001 Poultry pen



HHid: 02001 Other



HHid: 02001 Other



HHid: 02001 House



HHid: 02001 Kitchen



HHid: 02041 Kitchen



HHid: 02041 House



HHid: 02042 House



HHid: 02042 Poultry pen



HHid: 02043 House



HHid: 02043 Rice storage



HHid: 02043 Other



HHid: 02043 Other



HHid: 02043 Animal pen



HHid: 02043 Poultry pen



HHid: 02043 Poultry pen



HHid: 02043 Poultry pen



HHid: 02043 Other



HHid: 02027 House



HHid: 02027 Other



HHid: 02027 Poultry pen



HHid: 02027 Kitchen



HHid: 02027 Animal pen



HHid: 02027 Poultry pen



HHid: 02033 House



HHid: 02033 Kitchen



HHid: 02033 Rice storage



HHid: 02033 Other



HHid: 02033 House



HHid: 02033 Poultry pen



HHid: 02033 Poultry pen



























HHid: 02007 House



HHid: 02007 Poultry pen



<p>HHid 02007 Other</p> 	<p>HHid: 02044 House</p> 	<p>HHid 02044 Kitchen</p> 	<p>HHid: 02044 Poultry pen</p> 
<p>HHid 02044 Other</p> 	<p>HHid: 02044 Other</p> 	<p>HHid 02044 Other</p> 	<p>HHid: 02008 Kitchen</p> 
<p>HHid 02008 Animal pen</p> 	<p>HHid: 02008 Poultry pen</p> 	<p>HHid 02008 House</p> 	<p>HHid: 02008 House</p> 
<p>HHid 02010 Animal pen</p> 	<p>HHid: 02002 Poultry pen</p> 	<p>HHid 02002 Poultry pen</p> 	<p>HHid: 02002 Poultry pen</p> 
<p>HHid 02002 Poultry pen</p> 	<p>HHid: 02002 Other</p> 	<p>HHid 02002 Other</p> 	<p>HHid: 02002 Other</p> 
<p>HHid 02002 House</p> 	<p>HHid: 02002 House</p> 	<p>HHid 02002 House</p> 	<p>HHid: 02002 Toilet</p> 

HHid: 02002 Animal pen



HHid: 02002 Poultry pen



HHid: 02546 Other



HHid: 02003 Poultry pen



HHid: 02003 Other



HHid: 02003 Other



HHid: 02003 House



HHid: 02004 House



HHid: 02004 Kitchen



HHid: 02004 Rice storage



HHid: 02004 Other



HHid: 02004 Animal pen



HHid: 02004 Poultry pen



HHid: 02004 House



HHid: 02014 House



HHid: 02014 Kitchen



HHid: 02014 Shop



HHid: 02014 Other



HHid: 02014 Toilet



HHid: 02014 Rice storage



HHid: 02014 Animal pen



HHid: 02014 Poultry pen



HHid: 02014 Poultry pen



HHid: 02014 Other



<p>HHid: 02014 Other</p> 	<p>HHid: 02015 Toilet</p> 	<p>HHid: 02015 Rice storage</p> 	<p>HHid: 02036 Other</p> 
<p>HHid: 02015 House</p> 	<p>HHid: 02015 Kitchen</p> 	<p>HHid: 02015 Poultry pen</p> 	<p>HHid: 02015 Poultry pen</p> 
<p>HHid: 02015 Other</p> 	<p>HHid: 02015 Other</p> 	<p>HHid: 02014 Other</p> 	<p>HHid: 02016 Other</p> 
<p>HHid: 02013 Toilet</p> 	<p>HHid: 02016 House</p> 	<p>HHid: 02016 House</p> 	<p>HHid: 02016 Kitchen</p> 
<p>HHid: 02016 Toilet</p> 	<p>HHid: 02016 Rice storage</p> 	<p>HHid: 02016 Animal pen</p> 	<p>HHid: 02016 Poultry pen</p> 
<p>HHid: 02016 Poultry pen</p> 	<p>HHid: 02016 Other</p> 	<p>HHid: 02018 House</p> 	<p>HHid: 02018 Other</p> 

HHid: 02018 Other



HHid: 02018 House



HHid: 02018 Kitchen



HHid: 02018 Toilet



HHid: 02018 Rice storage



HHid: 02018 Ricemill



HHid: 02018 Cattle pen



HHid: 02018 Animal pen



HHid: 02018 Animal pen



HHid: 02018 Poultry pen



HHid: 02023 Ricemill



HHid: 02024 Rice storage



HHid: 02026 House



HHid: 02026 Rice storage



HHid: 02026 Poultry pen



HHid: 02026 Other



HHid: 02026 Other



HHid: 02013 Animal pen



HHid: 02037 House



HHid: 02037 Kitchen



HHid: 02040 House



HHid: 02040 Kitchen



























HHid: 02028 House



























HHid: 02028 Rice storage



HHid: 02028 Animal pen 	HHid: 02028 Poultry pen 	HHid: 02028 Other 	HHid: 02029 Other 
HHid: 02029 Poultry pen 	HHid: 02029 Other 	HHid: 02029 House 	HHid: 02029 Rice storage 
HHid: 02029 Animal pen 	HHid: 02029 Poultry pen 	HHid: 02029 Toilet 	HHid: 02029 Cattle pen 
HHid: 02030 Kitchen 	HHid: 02030 House 	HHid: 02030 Other 	HHid: 02030 Poultry pen 
HHid: 02030 Other 	HHid: 02030 Other 	HHid: 02031 Poultry pen 	HHid: 02031 Other 
HHid: 02031 Rice storage 	HHid: 02031 House 	HHid: 02031 Kitchen 	HHid: 02031 Other 

<p>HHid: 02031 Poultry pen</p> 	<p>HHid: 02031 House</p> 	<p>HHid: 02031 Rice storage</p> 	<p>HHid: 02031 Other</p> 
<p>HHid: 02038 Other</p> 	<p>HHid: 02038 Other</p> 	<p>HHid: 02038 Other</p> 	<p>HHid: 02038 Poultry pen</p> 
<p>HHid: 02038 House</p> 	<p>HHid: 02038 Kitchen</p> 	<p>HHid: 02038 Rice storage</p> 	<p>HHid: 02038 Cattle pen</p> 
<p>HHid: 02038 Animal pen</p> 	<p>HHid: 02038 Animal pen</p> 	<p>HHid: 02046 School</p> 	<p>HHid: 02046 School</p> 
<p>HHid: 93557 House</p> 	<p>HHid: 93557 Kitchen</p> 	<p>HHid: 02047 Other</p> 	<p>HHid: 02047 Other</p> 
<p>HHid: 02047 Other</p> 	<p>HHid: 02047 Other</p> 	<p>HHid: 02047 Other</p> 	<p>HHid: 02047 Other</p> 

HHid: 02012 Other 	HHid: 02012 House 	HHid: 02012 Kitchen 	HHid: 02012 Toilet 
HHid: 02012 Rice storage 	HHid: 02012 Ricemill 	HHid: 02012 Other 	HHid: 02012 Poultry pen 
HHid: 02012 Animal pen 	HHid: 02039 Animal pen 	HHid: 02039 Poultry pen 	HHid: 02039 House 
HHid: 02039 Poultry pen 	HHid: 02039 Other 	HHid: 02039 Other 	HHid: 02039 Other 
HHid: 02039 Other 	HHid: 02039 Rice storage 	HHid: 02032 Animal pen 	HHid: 02032 Poultry pen 
HHid: 02032 House 	HHid: 02032 Kitchen 	HHid: 02032 Rice storage 	HHid: 02546 House 

HHid: 02009 Other



HHid: 02013 House



HHid: 02013 Rice storage



HHid: 02013 Poultry pen



HHid: 02011 Kitchen



HHid: 02011 Other



HHid: 02011 Other



HHid: 02013 Kitchen



HHid: 02011 House



HHid: 02005 Animal pen



HHid: 02006 House



HHid: 02006 Poultry pen



HHid: 02006 Poultry pen



HHid: 02006 Other



HHid: 02006 Other



HHid: 02006 Other



HHid: 02005 Poultry pen



HHid: 02034 Rice storage



HHid: 02034 Animal pen



HHid: 02034 Poultry pen



HHid: 02034 Poultry pen



HHid: 02034 Other



























HHid: 02034 Other






















HHid: 02034 Other



HHid: 02034 House	HHid: 02034 Kitchen	HHid: 02034 Rice storage	HHid: 02022 House
			
HHid: 02022 Poultry pen	HHid: 02022 Poultry pen	HHid: 02022 House	HHid: 02022 Kitchen
			
HHid: 02022 Rice storage	HHid: 02022 Cattle pen	HHid: 02022 Other	HHid: 02022 Other
			
HHid: 02022 Cattle pen	HHid: 02022 Animal pen	HHid: 02022 Other	HHid: 02010 Poultry pen
			
HHid: 02010 Other	HHid: 02010 Other	HHid: 02010 Other	HHid: 02010 House
			
HHid: 02010 Kitchen	HHid: 02010 Toilet	HHid: 02010 Rice storage	HHid: 02009 Animal pen
			

HHid: 02035 Poultry pen 	HHid: 02035 Poultry pen 	HHid: 02035 Other 	HHid: 02035 Other 
HHid: 02035 Other 	HHid: 02035 House 	HHid: 02035 Kitchen 	HHid: 02035 Rice storage 
HHid: 02035 Cattle pen 	HHid: 02023 Animal pen 	HHid: 02023 Other 	HHid: 02036 House 
HHid: 02036 Kitchen 	HHid: 02036 Toilet 	HHid: 02036 Rice storage 	HHid: 02036 Animal pen 
HHid: 02036 Poultry pen 	HHid: 02015 Animal pen 	HHid: 02036 Other 	HHid: 02036 Other 
HHid: 02021 Animal pen 	HHid: 02033 Animal pen 	HHid: 02025 House 	HHid: 02025 Other 

HHid: 02025 Other 	HHid: 02025 Poultry pen 	HHid: 02025 Poultry pen 	HHid: 02025 Other 
HHid: 02025 Other 	HHid: 02025 Animal pen 	HHid: 02025 Animal pen 	HHid: 02025 Poultry pen 
HHid: 02025 House 	HHid: 02025 Rice storage 	HHid: 02025 House 	HHid: 02005 House 
HHid: 02005 Kitchen 	HHid: 02005 Rice storage 	HHid: 02005 Poultry pen 	HHid: 02005 Other 
HHid: 02005 Other 	HHid: 02024 Kitchen 	HHid: 02024 Animal pen 	HHid: 02024 Poultry pen 
HHid: 02024 House 	HHid: 02024 Other 	HHid: 02024 Other 	HHid: 02035 Other 

<p>HHid: 02035 Poultry pen</p> 	<p>HHid: 02036 Ricefield hut</p> 	<p>HHid: 02038 Ricefield hut</p> 	<p>HHid: 02038 Rice storage</p> 
<p>HHid: 02031 Ricefield hut</p> 	<p>HHid: 02010 Poultry pen</p> 	<p>HHid: 02007 Other</p> 	<p>HHid: 02028 Ricefield hut</p> 
<p>HHid: 02025 Ricefield hut</p> 	<p>HHid: 02023 Other</p> 	<p>HHid: 02023 Other</p> 	<p>HHid: 02008 Other</p> 
<p>HHid: 02034 Ricefield hut</p> 	<p>HHid: 02031 Other</p> 	<p>HHid: 02010 Other</p> 	<p>HHid: 02009 Ricefield hut</p> 
<p>HHid: 02009 Other</p> 	<p>HHid: 02004 Other</p> 	<p>HHid: 02004 Poultry pen</p> 	<p>HHid: 02038 Poultry pen</p> 
<p>HHid: 02007 Other</p> 	<p>HHid: 02007 Rice storage</p> 	<p>HHid: 02012 Ricefield hut</p> 	<p>HHid: 02036 Other</p> 

<p>HHid: 02031 Other</p> 	<p>HHid: 02042 Other</p> 	<p>HHid: 02015 Other</p> 	<p>HHid: 02030 Other</p> 
<p>HHid: 02018 Ricefield hut</p> 	<p>HHid: 02033 Ricefield hut</p> 	<p>HHid: 02027 Other</p> 	<p>HHid: 02005 Ricefield hut</p> 
<p>HHid: 02025 Ricefield hut</p> 	<p>HHid: 02025 Poultry pen</p> 	<p>HHid: 02020 Ricefield hut</p> 	<p>HHid: 02007 Other</p> 
<p>HHid: 02011 Other</p> 	<p>HHid: 02014 Ricefield hut</p> 	<p>HHid: 02014 Cattle pen</p> 	<p>HHid: 02006 Other</p> 
<p>HHid: 02024 Ricefield hut</p> 	<p>HHid: 02024 Poultry pen</p> 	<p>HHid: Other</p> 	<p>HHid: 02040 Other</p> 
<p>HHid: 02016 Ricefield hut</p> 	<p>HHid: 02034 Ricefield hut</p> 	<p>HHid: 02033 Ricefield hut</p> 	<p>HHid: 02006 Other</p> 

HHid 02002 Ricefield hut



HHid: 02002 Poultry pen



HHid 02263 Ricefield hut

























HHid: 02270 Other



HHid 02041 Other



HHid 02002 Type Canal 	HHid 02002 Type Canal 	HHid 02005 Type Canal 	HHid 02009 Type Canal 
HHid 02009 Type Canal 	HHid 02014 Type Canal 	HHid 02014 Type Canal 	HHid 02016 Type Road 
HHid 02016 Type Canal 	HHid 02018 Type Canal 	HHid 02019 Type Canal 	HHid 02020 Type Canal 
HHid 02021 Type Canal 	HHid 02021 Type Canal 	HHid 02025 Type Canal 	HHid 02027 Type Canal 
HHid 02027 Type Canal 	HHid 02028 Type Canal 	HHid 02028 Type Canal 	HHid 02033 Type Canal 
HHid 02036 Type Canal 	HHid 02038 Type Canal 	HHid 02040 Type Canal 