

Due Diligence Report

Project Number: 35173-013
November 2015

NEP: Third Small Towns' Water Supply and Sanitation Sector Project –Tikapur Town Subproject

Prepared by the Third Small Town Water Supply and Sanitation Sector Project, Ministry of Urban Development, Government of Nepal for the Asian Development Bank.

This due diligence report is a document of the borrower. The views expressed herein do not necessarily represent those of ADB's Board of Directors, Management, or staff, and may be preliminary in nature. Your attention is directed to the "terms of use" section on ADB's website.

In preparing any country program or strategy, financing any project, or by making any designation of or reference to a particular territory or geographic area in this document, the Asian Development Bank does not intend to make any judgments as to the legal or other status of any territory or area.

CURRENCY EQUIVALENTS

(as of 25 March 2015)

Currency Unit	=	NPR
NPR 1.00	=	\$0.01006
\$1.00	=	99.32

ABBREVIATIONS

ADB	–	Asian Development Bank
AP	–	affected persons
BS	–	Bikram Sambat (Nepali calendar)
BPL	–	below poverty line
CBS	–	Central Bureau of Statistics
CBO	–	community based organization
CDC	–	compensation determination committee
CDO	–	Chief District Officer
CPR	–	common property resource
DDC	–	District Development Committee
DOR	–	Department of Roads
DP	–	displaced person(s)
DSC	–	design and supervision consultants
DWSS	–	Department of Water Supply and Sewerage
EA	–	executing agency
EMP	–	environmental management plan
GON	–	Government of Nepal
GESI	–	gender equity and social inclusion
GRC	–	grievance redress committee
GRM	–	grievance redress mechanism
HA	–	hectares
HH	–	households
IA	–	implementing agency
IP	–	indigenous peoples
IR	–	involuntary resettlement
LA	–	land acquisition
LAA	–	Land Acquisition Act
lps	–	litres per second
MUD	–	Ministry of Urban Development
MPPW	–	Ministry of Physical Planning and Works
NA	–	not available
NGO	–	non-government organization
NLSS	–	Nepal Living Standards Survey
NPC	–	National Planning Commission
NPR	–	Nepalese rupee
NWSC	–	Nepal Water Supply Corporation
PD	–	project director
PH	–	physically handicapped
PMC	–	project management consultant
PMO	–	project management office
PPTA	–	project preparatory technical assistance
RF	–	resettlement framework
RP	–	resettlement plan
R&R	–	resettlement and rehabilitation

RS	–	resettlement specialist
SSO	–	Social Safeguards Officer
SDSA	–	social development and safeguards assistant
SPS	–	Safeguard Policy Statement
SSE	–	social safeguard expert
STWSSSP	–	Small Towns Water Supply and Sanitation Sector Project
TA	–	technical assistance
TDF	–	town development fund
TOR	–	terms of reference
WHH	–	women headed households
WSSDO	–	Water Supply and Sanitation Division Office
WTP	–	water treatment plant
WUSC	–	water users and sanitation committee
VDC	–	Village Development Committee

WEIGHTS AND MEASURES

cum	–	cubic meter
Km	–	kilometer
m ²	–	square meter
Mm	–	millimeter
m ³	–	micrograms per cubic meter

GLOSSARY OF NEPALI TERMS

<i>ropani</i>	-	Size of land parcel; 1 ropani= 16 anna (0.0509 ha)-508.72 sq. m
<i>anna</i>		Size of land parcel; 1 anna= 4 paisa (0.0509 ha)
<i>paisa</i>		Size of land parcel; 1 paisa= 4 dam = 31.80 sq.m
<i>dam</i>		Size of land parcel; 1 dam=1.99 sq.m
<i>bigha</i>	–	size of land parcel; 1 bigha = 20 katha (0.678 ha)
<i>crore</i>	–	10 million (= 100 lakh)
<i>dhur</i>	–	size of land parcel; 1 dhur=0.0017 ha
<i>katha</i>	–	size of land parcel; 1 katha = 20 paisa (0.0339 ha)
<i>kucchi</i>	–	temporary structure e.g a rural hut made of wood, bamboo or stone with mud mortar and a thatched roof
<i>lakh, lac</i>	–	100,000
<i>pakki</i>	–	structure (house/building) with permanent roofing made of RCC/RBC
<i>semi-pakki</i>	–	house or building made of stone with mud mortar and clay, timber, slate or corrugated iron roofing

CONTENTS

	Page
I. INTRODUCTION	1
A. Introduction	1
B. Proposed Subproject Components	1
II. SUBPROJECT DESCRIPTION	1
A. Proposed components	1
III. FIELD WORK: SURVEYS AND PUBLIC CONSULTATION	3
A. Outline of field work	3
B. Public Consultation	3
IV. LAND AVAILABILITY AND RESETTLEMENT IMPACTS	4
A. Findings	4
V. CONCLUSIONS	12
A. Summary and Conclusions	12

I. INTRODUCTION

A. Introduction

1. The Small Towns Water Supply and Sanitation Sector Project (STWSSSP) is a key initiative of Government of Nepal aiming at improved water supply and sanitation services in small towns and emerging urban areas of Nepal. The third STWSSSP builds upon lessons learnt from implementation of the first and second STWSSP and aims to extend improved water supplies and sanitation to around 26 small towns / subprojects. Ten of these subprojects are newly identified, while others are held over from the previous projects and others can be identified later. Remedial or extension works in towns previously covered by the first two projects are also candidate subprojects. The third STWSSSP aims to strengthen the overall effectiveness of project delivery with a particular focus on technical and financial aspects, at both national and local levels. Its envisaged outputs include: (i) improved water supply and sanitation infrastructure; (ii) strengthened sector policy, regulatory and institutional capacity and service delivery; and (iii) improved project implementation. The Project will also strengthen Government of Nepal's efforts to meet its millennium development goals. The project is to be implemented in 5 years from 2014 to 2019. The third STWSSSP uses a sector lending modality of ADB. A total of 26 towns are proposed to be covered under the project. Project towns include Nirmal Pokhari Bagmara, Ilam, Bidur and Tikapur, for which feasibility studies are prepared.

B. Proposed Subproject Components

2. This land acquisition and resettlement due diligence report is prepared for the proposed Tikapur water supply and sanitation subproject, under the third Small Towns Water Supply and Sanitation Sector Project (STWSSSP). The proposed coverage area of the water supply subproject includes wards 3, 4, 6, 7, 8, 9 of Tikapur municipality. Total households in the selected wards are 8413 and total population is 51,080 in 2014.

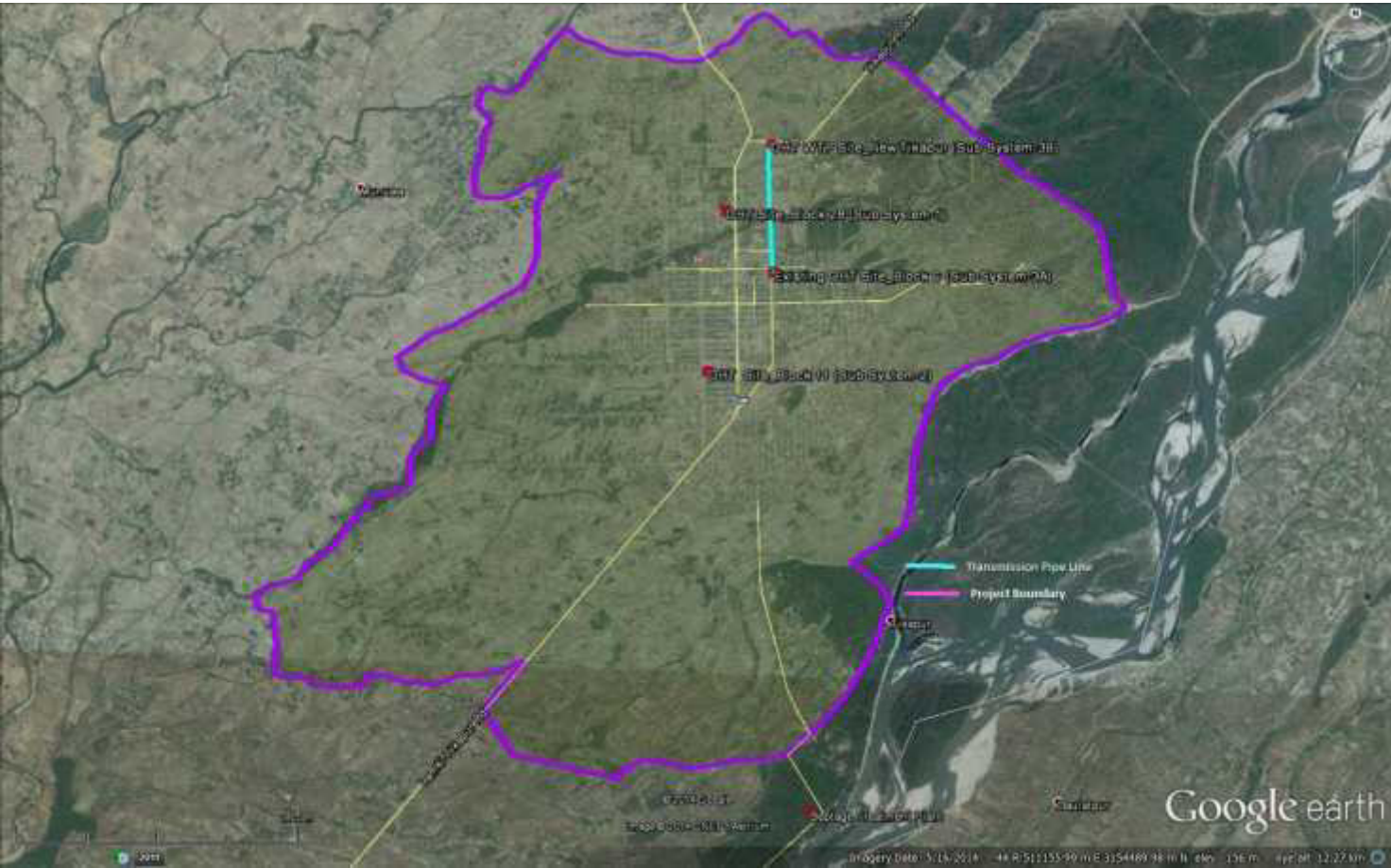
II. SUBPROJECT DESCRIPTION

A. Proposed components

3. Subproject components (civil works) for water supply in Tikapur under the third STWSSSP include four intakes (deep tubewells), of which one intake of 6 lps capacity is existing and the remaining 3 intakes of 20 lps are newly proposed; treatment facilities and reservoir tanks adjacent to each of the proposed 3 new intakes; 3.4 Km transmission mains, 110 Km distribution pipelines, fire hydrants and valve chambers. Proposed sanitation improvements include 4 public toilets, 4 septage management demonstration projects and toilets at educational institutions, and a septage management facility for the town. Figure 1 presents a satellite map depicting proposed subproject components for water supply and the town-level septage management facility site under the third STWSSSP in Tikapur.

4. A due diligence process was conducted for proposed project sites and alignments in line with the Resettlement Framework prepared for third STWSSSP and ADB SPS 2009. This report describes the findings and provides copies of relevant legal documents, minutes of meetings and photographs. Upon project implementation, the Social Safeguards Officer at PMO will be required to undertake a review of this due diligence, prepare a confirmation letter or report documenting any modifications for the subprojects and submit to ADB; and receive a 'no objection' confirmation from ADB prior to start of construction.

Figure 1: Satellite map depicting proposed subproject component sites and alignments, Tikapur Water Supply and Sanitation



III. FIELD WORK: SURVEYS AND PUBLIC CONSULTATION

A. Outline of field work

5. A field visit was conducted to sites with existing facilities and and proposed new structures ; pipelinealignments, main alignments, transmission main RVT, sanitation facilities and consultation with stakeholders to confirm land use and ownership. The consultaions were with beneficiaries, land donation organizations, and land ownership status for proposed water supply facilities. The available documents and certification of land donation documents were verified and consulted with stakeholders..

B. Public Consultation

6. Consultations with key stakeholders were undertaken in line with ADB's requirements related to environment and social considerations. Tools for consultation used were stakeholder meetings and Focus Group Discussions (FGD). Key concerns of people related to the project were discussed.

7. During field visits to all proposed sites and pipeline alignments, potential impacts and mitigation measures were assessed and discussed with stakeholders. The consultations helped identify the felt needs/concerns and priorities of the stakeholders.The field visits also helped ascertain that no further surveys and inventories are required.

Table 1: Summary of consultations

Date	Location	No. of Participants	Participants	Topics Discussed	Issues Raised
4 September 2014	Tikapur Municipality Office	6 All Male	Executive Officer, Municipality officials, WUSC members, rep from Squatter promotion society	Tikapur as emerging town, Existing high land rate in the Municipality, economic activities; Increasing migration of people from different part of the country; Land availability for the project; Social safeguard issues; Census and socio-economic surveys of beneficiary households.	Quality and adequate supply of water required in the town
4 September 2014	Ward no. 9, Naya Tikapur, Tikapur Municipality	10 All female	Local residents, mixed ethnic group (ethnic minority, Brahman/Chetry and other castes)	Existing source and quality of water (handpump); Need for private connections; Incidence of diarrhea, jaundice, typhoid and other water borne diseases Affordability for connection charge and monthly tariff.	Existing water supply from the Municipality, Quality of water from other sources
4 September 2014	Sri Birendra Vidyamandir Higher Seocndary School; Birendra Vidyamandir Multiple Campus, Tikapur Multiple Campus	8 All male	School/educational institutions' management staff	Status of existing toilets and their inadequacy Need for additional toilets	Whether any contribution other than land to be made by the institutions (for sanitation proposals).
5 September 2014	Tikapur Municipality Office	15 M=12 F=3	Executive Officer, Tikapur municipality; municipal officials,	Presentation of technical, social and environmental status and issues, ADB	Necessity of awareness campaign to collect 5% upfront cash, affordability, monthly tariff, inclusion of Tharu

	Meeting Hall		WUSC members, representatives of indigenous community, Red Cross, Jaycees; Lions Club, District Chairman of Federation of Nepalese Chamber of Commerce and Industry, different political parties, freed bonded labor and media	social safeguard policy 2009; different options of water supply; Affordability for connection charge and monthly tariff.	(IP) and other backward community in proposed water supply project and need for subsidy. Danger of excluding IP / traditionally marginalized community if only the core area of selected wards is served by proposed project (as these communities live on the periphery of the selected wards).
5 September 2014	Ward no. 9, Block No. 11, Malika Tole, Tikapur Municipality	20 All female	Local residents/community, water users	Existing water supply system from Municipality (timing, water quality), Diseases prevalent: malaria, diarrhea, jaundice, typhoid. Need for regular supply and quality water from Municipality. Affordability for connection charge and monthly tariff.	Existing water supply system from Municipality, water quality. Whether households with existing connections would need to pay connection charge. Need for awareness on proposals for the locality during project implementation; need for information display boards, signs etc. during construction.
5 September 2014	Ward no. 5, Lamki Tole, Tikapur Municipality	22 M=5 F=17	Local residents/community	No drinking water supply from Municipality, Water source- hand pump only (sand and worms found), Need for regular supply of good quality; Majority can afford connection charge and monthly tariff, a few households require subsidy.	Request to share water tap expressed by 3-4 households as they felt unable to bear individual connection charge; Urgent requirement for water connection from the project expressed by all participants.

IV. LAND AVAILABILITY AND RESETTLEMENT IMPACTS

A. Findings

8. Most water supply sub-project components and alignments are proposed on municipal land and municipal/government road rights of way. The exception is one site owned by a non-profit educational institution, Tikapur Multiple Campus, which is willing to provide land for the project.¹

9. The existing deep tubewell and reservoir tank (RVT), proposed for rehabilitation/maintenance work and integration with the proposed system, are located on municipal land. The site has existing municipal staff quarters, guard house, borewell, an abandoned tank, a functional tank, and a billing counter; none of the existing features will be permanently affected by the proposed maintenance work of RVT and borewell. Temporary impacts during construction e.g. potential barriers to access existing facilities/quarters due to construction materials kept on site etc. can be easily avoided by the contractor, as there is adequate space within the compound.

10. New facilities proposed for water supply include three sets of deep tubewell, RVT and treatment facility at 3 different locations/sites:

¹Tikapur Multiple Campus, a not-for-profit institution, has provided an objection letter (Appendix 1) to construct proposed water supply facilities for Tikapur on 10 kattha (6360 sq m) of its land, which is 0.17% of its total landholdings of 300 bigha (3816000 sq m). The institution will be a direct beneficiary under the project and will receive as benefits (i) a free water connection from the project (but will be required to bear monthly user charges), and (ii) a demonstration project for septage management and toilets, funded by a grant.

(i) The first site, at ward no. 9 block 28 is vacant land owned by Tikapur municipality. A compound wall has been constructed around the site and a guard house was under construction in a corner of the site, during field visit.

(ii) The second, at ward no. 9, block 11, near Asian Hotel, is vacant land, owned by Tikapur municipality.

(iii) The third is Tikapur Multiple Campus (TMC, a non-profit educational institution) land, which is free of structures and used for paddy cultivation by TMC itself, which hires casual labor (different persons who are available) as and when required for agricultural work, who will continue to be hired on similar other lands owned/cultivated by TMC. The estimated income/profit from sale of paddy on the proposed land is NPR 10,000 per annum after deducting all costs such as wages, seeds, manure etc. A no objection has been received from TMC to Tikapur WUSC for construction of water supply facilities on its land (Appendix 1).

11. Two sites for new water supply facilities (para 10) are vacant/unused and are municipal land and the third is non-profit institutional land which is free of structures and under cultivation by the institution using casual labor, but is not anticipated to cause any livelihood loss. Hence no IR impacts are anticipated.

12. Transmission main pipelines of 3.4 Km length are proposed within existing municipal road RoWs/vacant government and non-profit institutional land, which has given its consent to provide land for the project. Distribution lines of 110 Km are proposed along existing municipal/government road RoWs. Hence, no permanent IR impacts are anticipated due to laying of transmission mains and distribution lines. No relocation impacts or impacts on structures are anticipated at any of the identified sites or alignments for water supply proposals in Tikapur.

13. Temporary impacts of network laying and house connections are limited to potential access disruptions for shops and residences. The contractor will be required to provide signs at appropriate locations indicating available alternate access routes to minimize traffic disruptions. The contractor will have to ensure access to shops and residences using simple wooden walkways where required and limit the excavation to 500 m at a time to minimize disruption. No road closures are anticipated during construction; contractor to undertake construction on one side of the road first and on completion of the same, start work on the other side to minimize impact on traffic. Provision of house connections may cause temporary disruptions in access to residences during construction. The contractor will be required to maintain access. Construction contracts will include the above provisions.

14. Land ownership and availability documents for the proposed sites for water supply facilities are annexed to this due diligence report (Appendix 1).

15. Proposed sanitation facilities include:

- (i) **Public toilets** (4 no. of toilet complexes) at Bangala Park picnic spot, at the public open theatre, at the Municipal Health Centre and at Pashu Haat Bazar. All these lands are owned by the municipality, which has confirmed adequate land availability and ownership in a letter addressed to the Department of Water Supply and Sewerage, annexed to this due diligence report (Appendix 1). Adequacy and availability of vacant land was also confirmed through site visits to each proposed public toilet site.
- (ii) **Septage management demonstration projects with institutional toilets** (4 no.) at Sri Birendra Vidyamandir Higher Secondary School, Sri Birendra Vidyamandir Higher Secondary School Hostel, Tikapur Multiple Campus, and Sri Birendra Bidyamandir Multiple Campus, which are non-

profitschools/colleges, proposed for grant funding. Visits to each campus and discussions with the management of the institutions confirmed the urgent need for sanitation facilities, including toilets for girls and boys. Existing toilets in these institutions are inadequate and in need of repair and even after repair, will be inadequate for the large student populations catered, hence the need for new/additional toilets. The need for toilets is conveyed in writing by each of the institutions, annexed to this DDR in Appendix 1. Land availability for the proposed facilities was confirmed through site visits.

- (iii) **Septage management facility** for Tikapur is proposed at Bhagaraiya Community Forest, ward no. 3 (Tikapur municipality land).

16. All public toilets are proposed on municipal land; the proposed sites are uninhabited and free of structures, hence, no relocation/IR impacts are anticipated. For the proposed institutional toilets and septage management facilities, indiscriminate dumping of materials during construction will be avoided by the contractor during construction, to avoid potential access disruptions to the institutions. Any potentially disruptive construction work (due to noise etc.) will be undertaken by the contractor during non-working hours of the institutions/holidays to avoid disturbance to students/teachers.

17. Tables 2 and 3 provide land ownership details for the sites where water supply and sanitation facilities are proposed in Tikapur and Table 4 gives details of IR impacts of each proposed subproject component.

Table 2: Land availability / ownership details of proposed sites for Tikapur Water Supply

	Land required	Land available	Land ownership	Remarks
I. Intakes				
1.1 Deep tube-well (Existing) at Block C, ward no 9	4m x 4 m	2307.09 sq.m	Tikapur Municipality	New plot no. P1 Old parcel no. 260
1.2 Deep tube-well (Proposed) at Block 28, ward no 9.	4m x 4m	1354.40 sq.m.	Tikapur Municipality	New plot no. 18,19 Old parcel no. 640
1.3 Deep tube-well (Proposed) at Block 11, ward no 9.	4m x 4m	2309.40 sq.m	Tikapur Municipality.	New plot no. P3 Old parcel no. 2242-
1.4 Deep tube-well (Proposed) south of Naya Tikapur (Tikapur Multiple Campus land)	4m x 4m	Adequate*	Tikapur Multiple Campus (non-profit educational institution)	-
II. Treatment Facilities				
2.1 Proposed at Block 28, ward no 9.	15m x 15 m	1354.40 sq.m.	Tikapur Municipality	Same site as 1.2
2.2 Proposed at Block 11, ward no 9.	15m x 15 m	2309.40 sq.m	Tikapur Municipality	Same site as 1.3
2.3 Proposed south of Naya Tikapur (Tikapur Multiple Campus land).	15m x 15 m	Adequate*	Tikapur Multiple Campus	Same site as 1.4
III. Reservoir tanks				
3.1 Existing at WN-9 Block "C"	10m x 10 m	2307.09 sq.m	Tikapur Municipality	Same site as 1.1
3.2 Proposed at WN-9 near Block "28"	20m x 20 m	Adequate*	Tikapur Municipality	Same site as 1.2 and 2.1
3.3 Proposed at WN-9 near Asian Hotel Block "11"	20m x 20 m	Adequate*	Tikapur Municipality	Same site as 1.3 and 2.2
3.4 Proposed south of Naya Tikapur(Tikapur Multiple Campus land)	20m x 20 m	Adequate*	Tikapur Multiple Campus	Same site as 1.4 and 2.3

Note: "Adequate" land availability assessed on the basis of site inspection/field visit by PPTA engineer and social safeguards team.

Table 2: Land ownership details of proposed sanitation sites, Tikapur

S.N	Proposed location	Ward no/ Settlement	Land available (Area in Bigha - Kattha)	Land ownership	Remarks
.					

Toilet proposed by Tikapur Municipality					
1	At Bangala Park Picnic spot	Ward no. 3, Tikapur	12 bigha 18 kattha	Tikapur Municipality	
2	At Public Open Theatre	Ward no. 9, Tikapur	5 bigha	Tikapur Municipality	
3	At Municipal Health Centre, Asnehari	Ward no. 4, Tikapur	3 bigha	Tikapur Municipality	
4	At Pasuhat Bazar	Ward no. 9, Tikapur	2 bigha	Tikapur Municipality	
Septage management demonstration projects and toilets at non-profit educational institutions, Tikapur					
6	Sri Birendra Vidyamandir Higher Secondary School (septage management facility and toilets for teachers, girls and boys)- within school compound	Tikapur	Adequate land available	Birendra Higher Secondary School (non-profit educational institution)	Large compound with adequate vacant land.
7	Sri Birendra Vidyamandir Higher Secondary School (septage management facility and toilets for girls and boys) – within hostel compound	Tikapur	Adequate land available	Birendra Bidyamandir Vidyamandir Higher Secondary School hostel (non-profit educational institution)	Same as above
8	Tikapur Multiple Campus – septage management facility and toilets for girls and boys (in campus compound)	Tikapur	Adequate land available	Tikapur Multiple Campus (non-profit educational institution)	Same as above
9	Birendra Bidyamandir Multiple Campus (septage management facility and toilets for teachers, girls and boys)- in campus compound	Tikapur	Adequate land available	Birendra Bidyamandir Multiple Campus (non-profit educational institution)	Same as above
Septage Management					
10	Bhagaraiya Community Forest	Ward no 3	Adequate land available	Tikapur Municipality	

Note: "Adequate" land availability assessed on the basis of site inspection/field visit by PPTA engineer and social safeguards team.

Table 4: Proposed sub-project components Tikapur Water Supply and Sanitation Sub-project and their involuntary resettlement impact status

S.N	Components	Capacity	Area	Length/ No.	IR Impacts	IP Impacts	Proposed measures	mitigation
Water Supply (intakes)								
1.1	Deep Tube-well (existing) at WN-9 ,	6 lps	16 sq. m.		Existing facility on municipal land proposed for rehabilitation within same compound. No additional land requirements, hence no IR impacts anticipated.	None		
1.2	Deep Tube-well (proposed) at WN-9 , Block 28	20 lps	16 sq. m.		Vacant, municipal land with compound wall. Guard house under construction in one corner. No permanent IR impacts anticipated.	None		
1.3	Deep Tube-well (proposed) at WN-9 , Block 11	20 lps	16 sq. m.		Vacant, unfenced and unused municipal land. Residential landuse in surrounding areas are expected to benefit from the facility. No IR impacts anticipated.	None		
1.4	Deep Tube-well (proposed) south of Naya Tikapur, Tikapur Multiple Campus ,	20 lps	16 sq. m.		Land belongs to Tikapur Multiple Campus, a non-profit educational institution. No structures present on proposed site, which is under paddy cultivation by TMC itself, using casual labor. Income/profit from sale of paddy is NPR 10,000 per annum. TMC does not wish to accept any compensation for crops as it is providing the land for public welfare. Casual labor (different people hired from Tikapur market as and when required) are not anticipated to lose their livelihood, as they will continue to have the opportunity to work on other lands being cultivated by TMC. No IR impacts anticipated. TMC will be a direct beneficiary of the project, and will receive a free water supply connection from the project and a demonstration septage management project including toilets, through grant funding under the project.	None		
2. Treatment facilities								
2.1	Proposed at Block 28, ward no 9.	40 Lps	225 sq. m		Proposed in the same site as 1.2 No IR impacts anticipated.	None		
2.2	Proposed at Block 11, ward no 9.	40 Lps	225 sq. m		Proposed in the same site as 1.3 No IR impacts anticipated.	None		
2.3	Proposed south	40 Lps	225 sq. m		Proposed in the same site as 1.4. No IR impacts	None		

S.N	Components	Capacity	Area	Length/ No.	IR Impacts	IP Impacts	Proposed measures	mitigation
	of Naya Tikapur (Tikapur Multiple Campus land)				anticipated			
3. Reservoir tanks								
3.1	Existing at ward no 9 Block "C"	225 Cu. m.	100 sq. m.		Proposed in the same site as 1.1. No IR impacts anticipated None	None		
3.2	Proposed at ward no 9 near Block "28"	1000 Cu. m.	400 sq. m.		Proposed in the same site as 1.2 No IR impacts anticipated.	None		
3.3	Proposed at ward no.9 near Asian Hotel Block "11"	1000 Cu. m.	400 sq. m.		Proposed in the same site as 1.3 No IR impacts anticipated.	None		
3.4	Proposed south of Naya Tikapur (Tikapur Multiple Campus land)	1000 Cu. m.	400 sq. m.		Proposed in the same site as 1.4. No IR impacts anticipated	None		
4. Others								
4.1	Transmission main pipelines (including existing pipeline for rehabilitation and new pipeline)			3.4 km	Municipal/government road RoW; partly .within Tikapur Multiple Campus land (non-profit educational institution land), for which no objection letter is received (Appendix 1).	None		
4.2	Distribution system			110 km	Road RoW, municipal/government land	None other than the system		
4.3	Fire Hydrants	1.5 Kgf for 15 Lps			Road RoW, /municipal/government land	None		
4.4	Valve chambers				Road RoW, municipal/government land	None		
5. Sanitation								
5.1	At Bangala Park Picnic spot			1 toilet complex	Municipal land. Vacant land available. No IR impacts anticipated	None		
5.2	At Public Open Theatre			1 toilet complex	Municipal land. Large, vacant land parcel around a permanent stage constructed by the municipality for public functions. No IR impacts anticipated.	None		

S.N	Components	Capacity	Area	Length/ No.	IR Impacts	IP Impacts	Proposed mitigation measures
5.3	At Municipal Health Centre			1 toilet complex	Municipal land. Adequate vacant land available for toilet behind the building, within compound. No permanent IR impacts anticipated.	None	Contractor to avoid temporary impacts during construction by undertaking construction activities at suitable time of day (when there are less/no patients), in consultation with the doctor/officer in charge.
5.4	At Pasuhat Bazar			1 toilet complex	Municipal land with stalls constructed by the municipality. Adequate vacant land available for toilets.	None	Contractor to avoid construction of toilet on market day.
5.5	Sri Birendra Vidyamandir Higher Secondary School (septage management demonstration project including toilets for teachers and students (girls and boys) - within school compound			2 sets of toilets (1 for girls and another for boys, adjacent to existing toilets for girls and boys)	Non-profit school (recognized as a model school by Government of Nepal). Vacant land available within school compound for proposed facilities. Urgent need for toilets expressed through request letter. No permanent IR impacts anticipated.	None	Contractor to avoid noise/disturbance during school hours.
5.6	Sri Birendra Vidyamandir Higher Secondary School (septage management demonstration project including toilets for girls and boys – residents of hostel) – within hostel compound			2 sets of toilets (1 for girls and another for boys)	Non-profit school hostel. Vacant land available within hostel compound for construction of proposed facilities. Urgent need for toilets expressed through request letter. No permanent IR impacts anticipated.	None	Contractor to : (a) construct during school hours, when children are away from the hostel; (b) avoid indiscriminate dumping of materials that may hamper access to hostels.

S.N	Components	Capacity	Area	Length/ No.	IR Impacts	IP Impacts	Proposed mitigation measures
5.7	Tikapur Multiple Campus (septage management demonstration project including toilets for girls and boys – campus compound)			1 toilet complex	Non-profit institution (that is providing land for water supply facilities for Tikapur on its land). Vacant land available adjacent to existing college building for proposed sanitation facilities. Urgent need for toilets expressed through request letter. No IR impacts anticipated.	None	Contractor to avoid noise/disturbance during school hours.
5.8	Birendra Vidyamandir Multiple Campus (septage management demonstration project including toilets for girls and boys and teachers)-campus compound			1 toilet complex	Non-profit institution. Vacant land available adjacent to and behind existing building for construction of proposed sanitation facilities. Urgent need for toilets expressed through request letter. No IR impacts anticipated.	None	Contractor to avoid noise/disturbance during school hours.
6. Septage management (Bhagaraiya Community Forest)					Land owned by Tikapur municipality. About 1.5 Km away from nearest settlement, no encroachers/squatters/structures. Remaining land will continue to be available for use by the community user group.	None	

V. CONCLUSIONS

A. Summary and Conclusions

18. Most of the land required for construction of new components of the proposed water supply system and sanitation facilities is municipality-owned, with the exception of proposal for 1 borewell cum treatment facility and RVT on Tikapur Multiple Campus land, which has given a no objection letter to construct water supply facilities on its land (consent letter appended to DDR Appendix 1), and septage management demonstration projects including toilets using grant funds at private educational institutions (Sri Birendra Vidyamandir Higher Secondary School and hostel, Tikapur Multiple Campus and Sri Birendra Vidyamandir Multiple Campus). Existing facilities proposed for rehabilitation on municipal land do not require additional land. Relocation or livelihood loss is not anticipated as adequate vacant land is available at each site.

19. A budgetary provision is made for costs likely to be incurred by the PMO for updating of this due diligence report (NPR 20,000), by PMO and RPMO for consultation, communication and grievance redress (NPR 100,000), free water supply connection for Tikapur Multiple Campus (NPR 40,000), and 15% contingencies (NPR 24,000), adding up to NPR 184,000. Cost of provision of septage demonstration projects and toilets to the 4 non-profit educational institutions is not considered as part of DDR cost as it is part of the overall project cost.

B. Next Steps

20. Update DDR during implementation.

Appendix1: Land related Documents

भू-३
नियम ६ को उप-नियम (१) सँग सम्बन्धित

उपभोक्ता संस्था दर्ता प्रमाण-पत्र


इता मिति :- २०७०/२/११
दर्ता नं. :- १३२

कैलाली जिल्ला जलस्रोत समिति

२०५०

श्री टीकापुर साना महरा खाद्या उपभोक्ता तथा सरसफाई समिति
टीकापुर-३ कैलाली

श्री टीकापुर साना महरा खाद्या उपभोक्ता तथा सरसफाई संस्था कैलाली जलस्रोत ऐन २०४९ को दफा ५ को उपदफा (२) तथा जलस्रोत नियमावली २०५० को नियम ६ को उप-नियम (१) बमोजिम २०७० साल भाद्र ११ गते यस कार्यालयमा दर्ता गरी यो प्रमाण पत्र प्रदान गरिएको छ । जलस्रोत ऐन २०४९ र जलस्रोत नियमावली २०५० बमोजिम आफ्नो कार्य संचालन गर्नु होला ।

सही :- 
२०७०/१२/१५
नाम :- प्रेम प्रसाद आचार्य
पद :- नि.स्था.वि.अ.
बि.सं.स.स.स.

Tikapur Water Supply Users Committee registration certificate as per Water Resource Act 2049 and its subsection 2 Water Resource Rules of 2050 issued by Kailali District.

टीकापुर विकास समिति र टीकापुर नगरपालिका विच स्वामित्व हस्तान्तरण

टीकापुर विकास समितिले निर्माण गरेका विकासका पूर्वाधारहरू सम्बन्धित निकाललाई एक हस्तान्तरण गर्न श्री भौतिक योजना तथा निर्माण मन्त्रालयको निर्देशन तथा मन्त्री परिषदको निर्णयानुसार मन्त्रालयबाट गठित कार्यदलको प्रतिवेदन बमोजिम यस समितिको नगरयोजनामा खानेपानीका लागि छुट्टयाइएको तपसिलको जग्गा सम्माननीय पूर्व प्रधानमन्त्री शेर बहादुर देउवा ज्यूको प्रमुख आतिथ्यमा टीकापुर नगरपालिकाको स्वामित्व रहने गरी आज मिति २०६३ साल माघ २३ गतेका दिन आयोजित भव्य समारोह विच हस्तान्तरण गरियो ।

तपसिल :-

सि.नं.	विवरण	प्लट नं.	क्षेत्रफल				कैफियत
			बिगाहा	कट्टा	धुर	व.मी.	
१	ब्लक नं. सी. मा खानेपानीलाई छुट्टयाइएको जग्गा	पी - १	०	६	१४.२७	२३०७.०८	
२	ब्लक नं. ११ मा खानेपानीका लागि छुट्टयाइएको जग्गा	पी - ३	०	७	०.४०	२३७८.००	
३	ब्लक नं. २८ मा खानेपानीका लागि छुट्टयाइएको जग्गा	१८ र १८	०	४	०	१३४४.००	

स्वामित्व हस्तान्तरण गर्ने कार्यको

श्री बल बहादुर कडायत

योजना प्रमुख **कायना प्रमुख**

टीकापुर विकास समिति

श्री फकिर सिंह कडायत

अध्यक्ष **दक्षिण**

टीकापुर विकास समिति

स्वामित्व हस्तान्तरण बुझिलिने

श्री करालाल रेग्मी

कार्यकारी अधिकृत

टीकापुर नगरपालिका कार्यालय

सम्माननीय पूर्व प्रधानमन्त्री शेर बहादुर देउवा

प्रमुख अतिथि

Different land parcels allocated for water supply to Tikapur: Land parcel P-1(Block C); P-3 (Block 11);P-18 &19(Block 28). These land parcels were handed over to Tikapur Municipality by Tikapur Development Committee on 2069/10/23 in the presence of former honorable Prime Minister of Nepal Mr. Sher Bahadur Deuba; Chairman of Tikapur Development Committee, Executive Secretary of Tikapur Municipality and Project Chief, Tikapur Development Committee, Kailali District

टीकापुर नगर विकास समिति

टीकापुर, कैलाली

पत्र संख्या: ०६८/७०
खलानी नं.: २४

मिति: २०६८/८/७

विषय: जग्गा व.स्वा. तथा नामसारी सम्बन्धमा ।

✓ श्री टीकापुर नगरपालिका कार्यालय
टीकापुर, कैलाली

टीकापुर नगरपालिका कार्यालय
दस्ता नं.: ३२००
मिति: ०६/८/८

श्री जिन्सी उप-शाखा
३०/००/००
३०/००/००
३०/००/००

उपरोक्त सम्बन्धमा नेपाल सरकार (मन्त्रपरिषद) को मिति २०६४/४/६ टीकापुर विकास समितिको पालामा हस्तान्तरण गरिएको देहाय बमोजिमका जग्गाहरूको कित्ता नं. तपसिल बमोजिम भएको स्पष्टो अनुरोध छ ।

टीकापुर न.पा. वाड नं. ८ टीकापुर नगर विकास समितिबाट व.स्वा. भरी लालपुरजा उपलब्ध हुन जाने कित्ताहरू :-

विवरण	प्लट नं.	पाएको क्षेत्रफल	व.स्वा. हुने कि.नं.	मध्यबाट जाने क्षेत्रफल
ब्लक नं. C खानेपानी	पी-१	२३०७.०८	२६०	७०११६.१८
ब्लक नं. ११ खानेपानी	पी-३	२३७८.००	२२४२	३३२६.४८
ब्लक नं. २८ खानेपानी	पी-१८.१८	१३४४.००	६४०	८४४०२.४३
ब्लक नं. २१ बसपार्क	पी.बी.-१	१२२६६.८२	२११०	२८४८१.३२
ब्लक नं. १ स्मारिका र इन्डोरमार्केट	पी-१०	२४६३.३०	४१४	२२४७४.४३
ब्लक नं. १ इन्डोरमार्केट र सौधालय	पी.बी.-८	१२०१.००	१२२	२१६२३.३४


मीरनियाँ गा.वि.स. वाड नं. ५ र ६ का विभिन्न कित्ताहरू मालपोत कार्यालयबाट नामसारी गर्नुपर्ने क्षेत्रफल :-

- भगरैया नर्सरी जगल १११-०६-१७ विगाहा
 - टीकापुर नर्सरी १८०-१८-४ विगाहा मध्येबाट २५ विगाहा पोलीटेक्निकललाई नामसारी भई भएको
 - भैरवनाथ वन १०-१७-४.२५ विगाहा
 - टीकापुर बृहत उद्यान र भैरव नाथ वन पैलानी प्रति भएको हुवाँ दर्ता गर्नुपर्ने क्षेत्रफल ६०-१८-२.७४
- नोट:- मीरनियाँ गा.वि.स. वाड नं. ५ र ६ का कित्ता उतार पाना धान ७ संलग्न छन ।

(लालत तामाकार)
अध्यक्ष

Letter issued by Tikapur Municipality Development Committee to Tikapur Municipality regarding the new parcel numbers of land handed over by Tikapur Development Committee.

फोन नं. ०११-२६०१११
 ई.मेल ०११-२६०१११
 त्रिभुवन नगरपालिका-२०६६३
 फि.मेल ०११-२६०१११



टीकापुर नगरपालिका कार्यालय

टीकापुर, कैलाली

पत्र संख्या :- २०७९/७२ योजना शाखा
 चलानी नम्बर :- १६४६

मिति :- २०७९/०६/२४

विषय :- सिफारिस सम्बन्धमा ।

श्री यो जो जस संग सम्बन्ध राख्छ ।

उपरोक्त सम्बन्धमा यस नगरपालिकाको वडा नं. ९ मा स्थापित तपसिल बमोजिमका क्याम्पसहरू/विद्यालय नाफा रहित सामुदायिक शैक्षिक संस्था भएको र उक्त क्याम्पसहरू/विद्यालयमा हाल निर्माण भएका शैक्षालयहरू अप्रत्याप्त र सुविधापुस्त नभएकोले शैक्षालय निर्माणका लागि टीकापुर साना शहरी खानेपानी तथा सरसफाई परियोजनामा प्रस्ताव गरिएको हुँदा शैक्षालय निर्माणका लागि सम्बन्धित निकायमा सिफारिस गरि दिन यस कार्यालयमा अनुरोध भै आएकोले शैक्षालय निर्माणका लागि प्रस्ताव गरिएका तपसिल बमोजिमका क्याम्पसहरू/विद्यालयमा शैक्षालय निर्माण गर्न अति आवश्यक भएको व्यहोरा सिफारिस साथ अनुरोध छ ।

तपसिल

क्र.सं.	क्याम्पस / विद्यालयको नाम	ठेगाना	स्थापना	कैफियत
१.	टीकापुर बहुमुखी क्याम्पस, टीकापुर, कैलाली ।	टी.न.पा.९ ब्लक नं.३०	२०४८ साल	
२.	बीरेन्द्र विद्या मन्दिर बहुमुखी क्याम्पस, टीकापुर, कैलाली ।	टी.न.पा.९ ब्लक नं.४	२०६२ साल	
३.	बीरेन्द्र विद्या मन्दिर उच्च मा.वि. टीकापुर, कैलाली ।	टी.न.पा.९ ब्लक नं.३	२०३९ साल	नेपाल सरकारबाट मध्ये तथा सुदुर पश्चिमान्धवन विकास क्षेत्रबाट छनौट भएको नमुना विद्यालय ।

(Handwritten Signature)
 २०७९/०६/२४
 रञ्जु आचार्य
 नि.कार्यकारी अधिकृत
 नि.कार्यकारी अधिकृत

Letter issued by Tikapur Municipality to inform that Tikapur Multiple Campus, Birendra Bidya Mandir Multi Campus and Birendra Bidya Mandir Higher Secondary School, located at ward no 9, Tikapur Municipality, Kailali district, are all are non-profit institutions



टीकापुर नगरपालिका कार्यालय

टीकापुर, कैलाली

प.सा.०९१-२५०८९६
वि.सा.०९१-२५०८८३
पो.सा.०९१-२५९३३५

पत्र संख्या :- २०७१/७२ योजना शाखा
चलानी नम्बर :- ७००६

मिति :- २०७१/०५/२०

विषय :- सार्वजनिक शौचालय निर्माण सम्बन्धमा ।

श्री खानेपानी तथा ढल निकास विभाग,
तेश्रो साना शहरी खानेपानी तथा सरसफाई आयोजना, पानीपोखरी, काठमाडौं ।

उपरोक्त सम्बन्धमा यस टीकापुर नगरपालिका क्षेत्रलाई सन् २०१७ भित्र खुला दिशामुक्त क्षेत्र घोषणा गर्ने लक्ष्य अनुरूप हाल सम्म ४ वटा वडाहरू खुला दिशा मुक्त वडा घोषणा भै सकेको भएता पनि न.पा. क्षेत्र भित्र हाल सम्म ४ वटा मात्र सार्वजनिक शौचालय रहेकोले यस न.पा.क्षेत्र भित्रका तपसिल बमोजिमको स्थानहरूमा सार्वजनिक शौचालय निर्माण गर्न अत्यावश्यक भएको हुँदा उक्त शौचालय निर्माणका लागि आवश्यक बजेट व्यवस्थापन सहित कार्यान्वयन हुने व्यवस्था हुन अनुरोध छ, साथै उक्त शौचालय निर्माणको लागत सहभागिता बापतको रकम र निर्माण पश्चात शौचालय व्यवस्थापन तथा मर्मत संभारको व्यवस्था यस न.पा.बाटै हुने व्यहोरा सादर अनुरोध छ ।

तपसिल :



क्र.सं.	सार्वजनिक शौचालय निर्माण हुने स्थान	वडा नं./टोल	क्षेत्रफल	स्वामित्व रहेको संस्था
१	टी.न.पा.बंगला पार्कको पिकनिक स्पोट	३/ बंगला पार्क	१२-१८-० विगाहा	टीकापुर न.पा.कार्यालय
२	सार्वजनिक खुला मञ्च	९/धुक नं.२१	५-०-० विगाहा	टीकापुर न.पा.कार्यालय
३	नगर स्वास्थ्य केन्द्र रहेको स्थान	४/अस्नेहरी	३-०-० विगाहा	टीकापुर न.पा.कार्यालय
४	पशुहाटबजार स्थल	९/पशुहाटबजार	२-०-० विगाहा	टीकापुर न.पा.कार्यालय
५	रामपुर चौराहा	६/रामपुर	०-१०-० विगाहा	टीकापुर न.पा.कार्यालय

(यामलाल अधिकारी)

कार्यकारी अधिकृत

कार्यकारी अधिकृत

Letter referred to the Department of Water Supply and Sewerage, Panipokhari, Kathmandu by Tikapur Municipality regarding the available public land for the construction of public toilets at different locations - Bangala Park Picnic spot; Open Theater; Municipal Health Post and Pashu Hatbazar.

	<h2 style="margin: 0;">टीकापुर बहुमुखी क्याम्पस</h2> <p style="margin: 0;">टीकापुर, कैलाली</p> <p style="margin: 0;">स्थापित : २०५८</p> <p style="margin: 0;">(त्रि.वि. तथा उ.मा.शि.प.बाट सम्बन्धन प्राप्त)</p>	<p style="margin: 0;">०१-२२००८</p>
<p>पत्र संख्या : २०७१/०७२</p> <p>खलानी नं. : ३६१</p>	<p>मिति : २०७१/०६/२६</p>	
<p>श्री टीकापुर साना शहरी स्वानेपानी उपमोक्षा तथा सरसफाई समिति टीकापुर, कैलाली ।</p> <p>विषय : स्वानेपानी ट्याङ्की निर्माणका लागि जग्गा उपलब्ध गराइएको बारे ।</p> <p>उपरोक्त विषयमा त्यस समितिको मिति २०७१/०६/०३ गतेको प्राप्त पत्रानुसार यस क्याम्पसलाई स्वानेपानी ट्याङ्की निर्माणका लागि जग्गा उपलब्ध गराइदिनुहुन अनुरोध भई आएकोमा सो सम्बन्धमा मिति २०७१ असोज ०३ गते बनेको यस क्याम्पस व्यवस्थापन समितिको बैठकको निर्णयानुसार, यस क्याम्पसको स्वामित्वमा रहेको ३०० बिगाह जग्गामध्ये १० कट्ठा जग्गा (फि. नं ४) यस क्याम्पसको स्वामित्वमा नै रहने गरी त्यस समितिलाई स्वानेपानी ट्याङ्की निर्माणका लागि उपलब्ध गराउने भन्ने निर्णयानुसार जग्गा उपलब्ध गराइएको जानकारी गराइन्छ ।</p>		
<p style="text-align: center;">  (केशरबहादुर (कुँवर) क्याम्पस प्रमुख क्याम्पस प्रमुख </p>		

Letter from Tikapur Multiple Campus to Tikapur WUSC stating that it will provide 10 kattha land (out of a total of 300 bigha land owned by the Campus) for the construction of water supply facilities for Tikapur.



वीरेन्द्र विद्यामन्दिर उच्च माध्यमिक विद्यालय

टीकापुर, कैलाली, नेपाल

०९१-४६०२२०
०९१-४६०२१९
०९१-४६०९४९

पत्र संख्या : २०७१/२०७२
चलानी नं. २४




मिति : २०७१.१०.१२

श्री प्रान्त अदमश्रज्य
साता सहरा रवाना प्राची तथा शरसपाइ
उपभोक्ता स्वामिति
टीकापुर, कैलाली।

विषय : शौचालय निर्माण सम्बन्धमा।

प्रस्तुत विषयका सम्बन्धमा मत्त वीरेन्द्र विद्यामन्दिर उ.मा.वि. टीकापुर कैलालीमा लगभग २६०० (दुई हजार छत्तप) विद्यार्थीहरू अध्ययनरत छन्। भविष्यमा विद्यालय तथा विद्यालय अन्तर्गत सञ्चालित नेपाल शहर शिक्षा अन्तर्गतले सुनौट गरी पढाउने मत्त विद्यालयको आवासीय छात्रवास्तुमा विद्यार्थीको चाप बढ्दै जाने तथा निम्नित छ। विद्यार्थी संख्यामा वृद्धि हुँदै जाने र शौचालयको विद्यमान न्यून संख्याले विद्यालय तथा छात्रवास्तु तर्फको जोड असुल्यतालाई ध्यान नराख्ने स्थिति बढ्दै गएको छ। तसर्थ विद्यालयको शूल भवन रहेको छात्रा-छात्र शौचालय र छात्र-छात्रा शौचालयमा तसर्थ संस्थाको अनुदान सहयोग प्राप्तिको लागि उक्त शौचालयको निर्माणमा तसर्थ संस्थाको तर्फबाट साभेदारी अवधारणा अन्तर्गत शौचालयको निर्माणको लागि आवश्यक पर्ने जग्गा विद्यालय-छात्रवास्तु तर्फको आवश्यकता अनुसार उपलब्ध गराउने प्रतिक्रिया व्यक्त गर्दै मत्त पत्रको माहुरामा उल्लेख भएका विद्यालय तथा छात्रवास्तु तर्फको आवश्यकता शौचालयको अनुदान सहयोगमा निर्माण गरीदिने हुन सादा अनुपेक्ष छ।


प्रधान
Principal



टीकापुर बहुमुखी क्याम्पस

टीकापुर, कैलाली

स्थापित २०५८

(त्रिवि. तथा उच्चशिक्षणबाट सम्बन्धन प्राप्त)
Tikapur Multiple Campus
Tikapur, Kailali

पत्र संख्या : २०७१/०७२


चलानी नं. : २६३

मिति : २०७१/०१/११

श्रीमान् अध्यक्षज्यू
साना शहरी सानेपानी तथा सरसफाई उपभोक्ता समिति
टीकापुर, कैलाली ।

विषय : शौचालय निर्माण सम्बन्धमा ।

उपरोक्त विषयमा त्रिभुवन विश्वविद्यालयबाट २०५८ सालमा सम्बन्धन प्राप्त गरी समुदायबाट सञ्चालित यस टीकापुर बहुमुखी क्याम्पसले हाल +२ कार्यक्रमका साथै स्नातक तह देखि स्नातकोत्तर तहसम्म न्यबस्थापन, शिक्षाशास्त्र, मानविकी तथा सामाजिकशास्त्र र विज्ञान संकायतर्फका विभिन्न विषयहरूको पठनपाठन गराउँदै आइरहेको र विश्वविद्यालय अनुदान आयोग, नेपालबाट QAA समेत प्राप्त गरेको न्यहोरा अवगत गराउँदछु । हाल यस संस्थामा करिब ३५०० विद्यार्थीहरू अध्ययनरत छन । यस क्याम्पसमा उपलब्ध भएको शौचालय विद्यार्थीहरूका लागि पर्याप्त नभएकोले विद्यार्थीहरूका लागि शौचालयको अभाव भएको महशुस गरिएकोले यस संस्थाले उपलब्ध गराएको (विद्यार्थीहरूको सहज पहुँच भएको) क्षेत्रमा छात्र-छात्राहरूका लागि सुविधा सम्पन्न शौचालय निर्माण गरी सहयोग गरिदिनुन अनुरोध गरिन्छ । साथै यस संस्थामा हाल संचालनमा रहेका शौचालयहरूको मर्मतसम्भारसमेत गरिदिनुन अनुरोध छ ।


(केशरबहादुर कुँवर)
क्याम्पस प्रमुख
क्याम्पस प्रमुख



वीरेन्द्र विद्यामन्दिर बहुमुखी क्याम्पस

(त्रि. वि. सम्बन्धन प्राप्त)

०११-५६०१४४६

टीकापुर, कैलाली

स्था: २०६३

पत्र संख्या: १

चलानी नं. २१/२०६१/०६२

मिति ०७/०५/१९

श्री मान् अध्यक्ष ज्यू
सामा. शहरी खानेपानी तथा सरसफाई उपभोक्ता समिति
टीकापुर, कैलाली

विषय: व्यवस्थित सौचालय निर्माणका लागि सहयोग माँग सम्बन्धमा ।

उपर्युक्त सम्बन्धमा यस वीरेन्द्र विद्यामन्दिर बहुमुखी क्याम्पस व्यवस्थापन समितिको मिति २०७१/५/१९ गतेको निर्णय नं. ५ अनुसार यस क्याम्पसका शिक्षक, कर्मचारी र विद्यार्थीहरूका लागि सौचालयको अभाव भएकोले एउटा व्यवस्थित सौचालय निर्माणका लागि सहयोग गरिदिन हुन हार्दिक अनुरोध छ । साथै यस सहयोग माँग गर्ने सम्बन्धी क्याम्पस व्यवस्थापन समितिको निर्णयको प्रतिलिपी यसै पत्रका साथ संलग्न गरिएको व्यहोरा समेत अनुरोध छ ।

धर्म बहादुर बिष्ट
(क्याम्पस प्रमुख)

Request letter for the construction of toilets in the campus of Birendra Bidyamandir Multiple Campus, Tikapur Municipality

Appendix2: Photographs

	
<p>Existing OHT at Block no C, ward no 9, land owned by, Tikapur Municipality</p>	<p>Land proposed for boring, RVT and treatment facility at Block 11; land owned by Municipality</p>
	
<p>Land (10 Kattha) proposed for borewell, treatment and reservoir tank, which Tikapur Multiple Campus has agreed to provide to Tikapur WUSC. The land is presently under cultivation by the institution itself, by hiring casual labor from the market.</p>	<p>Land proposed for borewell, treatment and reservoir tank at Block 28, Municipality land, presently vacant, unused and overgrown with weeds.</p>



Consultation and discussion on technical, social and environmental aspects at Tikapur Municipality hall, Sept 5




FGD at Naya Tikapur, ward no 9, Sept. 6



FGD at Lamki Tole, ward no 5, Sept 6



FGD at Malika tole, Block no 11, ward no. 5, Sept 6



Public toilet proposed at Khula Munch- Block 21





Public toilet proposed at Oshnehari, ward no 4, health post compound



Proposed land area for Public toilet at Pasu haat bazar, ward 9, Tikapur Municipality



Proposed public toilet at Tikapur Bangala park-picnic spot

	
<p>Sri Birendra Vidyamandir Higher Secondary School, where need for toilets expressed</p>	<p>Availability of land for construction of toilets at Sri Birendra Vidyamandir Higher Secondary School</p>
	
<p>Status of existing girls' toilets at Sri Birendra Vidyamandir Higher Secondary School: clean, but in need of repair and conversion to flush latrines</p>	<p>Land available for toilet construction adjacent to hostel for Sri Birendra Vidyamandir Higher Secondary School</p>
	
<p>Tikapur Multiple Campus, where need for toilets expressed</p>	<p>Status of existing Ladies' Toilet (not usable) at Tikapur Multiple Campus</p>



Sri Birendra Vidyamandir Multiple Campus, where need for toilets expressed



Land available for toilets at Sri Birendra Vidyamandir Multiple Campus