

Resettlement Plan

August 2018

PAK: Additional Financing for Khyber Pakhtunkhwa Provincial Roads Improvement Project

Prepared by Khyber Pakhtunkhwa Highways Authority, Communications and Works Department, Government of Khyber Pakhtunkhwa with assistance of Project Preparatory Technical Assistance (PPTA) for the Asian Development Bank.

CURRENCY EQUIVALENTS

(as of 3 August 2018)

Currency unit	–	Pakistan rupee/s (Pre/PRs)
PRs1.00	=	\$0.00807428
\$1.00	=	PRs123.85

NOTES

- (i) The fiscal year (FY) of the Government of Pakistan and its agencies ends on 30 June. "FY" before a calendar year denotes the year in which the fiscal year ends, e.g., FY2011 ends on 30 June 2011.
- (ii) In this report, "\$" refers to US dollars.

This resettlement plan is a document of the borrower. The views expressed herein do not necessarily represent those of ADB's Board of Directors, Management, or staff, and may be preliminary in nature. Your attention is directed to the "terms of use" section of this website.

In preparing any country program or strategy, financing any project, or by making any designation of or reference to a particular territory or geographic area in this document, the Asian Development Bank does not intend to make any judgments as to the legal or other status of any territory or area.

Government of Khyber Pakhtunkhwa

Pakhtunkhwa Highways Authority



Draft Resettlement Plan

For

Dualization of Mardan – Swabi Road Project

July 2018



JOINT VENTURE OF

CREATIVE ENGINEERING CONSULTANTS

HASAN & BEHRAM CONSULTING ENGINEERS INTERNATIONAL

H-60, Street-3, E-1, Phase I, Hayatabad, Peshawar

Phone: 091-5822184, Email: cecpeshawar@gmail.com

Contents

EXECUTIVE SUMMARY	3
SECTION 1: PROJECT DESCRIPTION	3
1.1 Background of the Project	3
1.2 Project Preview	3
1.3 Project Description: Dualization of Mardan – Swabi Road	3
1.4 Project Components and Scope of Land Acquisition and Resettlement	4
1.5 Project Categorization	4
1.6 Design Status	4
1.7 Analysis of Alternatives	4
1.7.1 Option-1: No Subproject/ Improvement without Additional Carriageway	4
1.7.2 Option-2: Construction of a Dualization	4
1.8 Objectives of Resettlement Plan	5
1.9 Project Implementation Conditionalities	5
SECTION 2: SCOPE OF LAND ACQUISITION AND RESETTLEMENT	8
2.1 Impact Assessment Methodology	8
2.2 Project Impacts	8
2.3 Land Taken on Lease by Contractor	9
2.4 Affected Trees	10
2.5 Impact on Crops	10
2.6 Impacts to Residential Structures	10
2.7 Impacts to the Commercial Structures	10
2.8 Impact on Kiosks/wooden Cabin/Iron Cabin	10
2.9 Impact to Masjids	10
2.10 Impact on Waiting Rooms/Bus Stop	10
2.11 Impact to Hand pump	11
2.12 Impact on Dining Rooms	11
2.13 Relocation of Electric Poles	11
2.14 Impact to Sui Gas Distribution Points	11
2.15 Impact on PTCL	11
2.16 Impact on Water Filter Plant	11
2.17 Impact Severity	11
2.18 Impact on Livelihoods	11
2.19 Impact on Vulnerable Groups	12
2.20 Impact on Women/Child Headed Household	12
2.21 Indigenous Peoples (IPs)	12
SECTION 3: SOCIO ECONOMIC INFORMATION AND PROFILE	13
3.1 General	13
3.2 Identification of Displaced Persons	13
3.3 Population Profile	13
3.3.1 Household Size	13
3.3.2 Age Structure	13
3.4 Literacy Level and education infrastructure	14
3.5 Material Possessions	14
3.6 Habitation	15
3.7 Toilet Facility	15
3.8 Household Income Sources	15
3.9 Household Income	15
3.10 Expenditure	16
3.11 Credit availability and banking facilities	16

3.12	Access to Infrastructure	16
3.13	Agricultural Land Holding	17
3.14	Cropping Pattern	17
3.15	Gender Situation	18
SECTION 4: INFORMATION DISCLOSURE, CONSULTATION AND PARTICIPATION.....		19
4.1	Consultation with Stakeholders.....	19
4.2	Stakeholders' Perceptions about the Project	19
4.3	Meetings with the government officials	25
4.4	Gender Involvement in the Consultation Process	25
4.4.1	Awareness, Fears and Concerns about the project	25
4.4.2	Responses to the Queries of Women.....	25
4.5	Disclosure of RP	26
SECTION 5: LEGAL FRAMEWORK.....		27
5.1	National Legal Instruments	27
5.1.1	Constitution of the Islamic Republic of Pakistan.....	27
5.1.2	National Legislation.....	27
5.1.3	Pakistan's Law and Regulations on Land Acquisition and Resettlement.....	27
5.1.4	ADB's Safeguard Policy Update 2009	27
5.1.5	Project Resettlement policy	29
SECTION 6: ENTITLEMENTS ASSISTANCE AND BENEFITS		31
6.1	Eligibility	31
6.1.1	Cut-off date	31
6.2	Entitlements.....	31
6.2.1	Compensation and Entitlement Policy	31
SECTION 7: RESETTLEMENT BUDGET AND FINANCING PLAN		35
7.1.	Approval of the Resettlement Budget	35
7.2.	Management of Resettlement Budget	35
7.3.	Land Acquisition and Resettlement Cost	35
SECTION 8: GRIEVANCE REDRESS MECHANISM		38
SECTION 9: INSTITUTIONAL ARRANGEMENTS.....		40
9.1.	Introduction.....	40
9.2.	Detail Tasks of ESC	40
9.4.	Grievance Redress Committees (GRCs).....	42
9.5.	District Government	42
9.6.	Displaced Persons Committee.....	42
9.7.	Asian Development Bank (ADB)	42
9.8.	Organizational Chart	42
SECTION 10: IMPLEMENTATION SCHEDULE		44
10.1.	Introduction.....	44
10.1	Sequence of activities for land acquisition, RP preparation and its implementation	44
10.2.	Implementation Schedule.....	45
SECTION 11: MONITORING AND REPORTING.....		46
11.1.	Need for Monitoring and Reporting	46
11.2.	Internal Monitoring	47
11.3.	External Monitoring	47
11.4.	Reporting Requirements	48
Annexure – I: Confirmation of ROW		49

Annex-II: Table of Potential Resettlement Impact Avoided by Adjusting Proposed Construction Work to the Existing Width of Carriageway (Mardan - Swabi Road)	51
Annexure-III: Questionnaire	56
Annexure – IV: Attendance sheet.....	65
Annex-V: List of Displaced Persons with Transport Allowance	74
Annex – VI: List of Displaced Persons with Livelihood Allowance	76
Annex-VII: List of Displaced Persons with Vulnerability Allowance	78
Annex-VIII: List of Displaced Persons with Residential Structures along with Compensation Amount	78
Annex-IX: List of DPs with the compensation of Damage Cost (during Shifting) of Temporary Structures (Kiosks & Stalls) along with Transport Allowance	79
Annex- X: List of Displaced Persons Compensation with Commercial Structures	81
Annex- XI: List of Compensation of Community Assets.....	81
Annex- XII: GRC	82
Annex-XIII:DPs Undertaking.....	97
Pic Gallery of Consultation Meetings	10536

Tables

	Summary of impact.....	11
Table 2.1	Type of Losses of DPs.....	21
Table 3.1:	Age Distribution of Members of Surveyed Households.....	25
Table 3.2:	Education Level of Members of Surveyed Households.....	26
Table 3.3:	Possession of Household Goods.....	26
Table 3.4:	Monthly Income Category and Households.....	27
Table 3.5:	Detail of Household Expenditures.....	27
Table 3.6:	Access to Social Amenities in the Sub-project Area.....	28
Table 3.7:	Detail Impacts of the Sub-project on Land.....	28
Table 3.8:	Main Crops along with the yield, production and gross income.....	29
Table 4.1:	Detail of Consultation Meetings.....	32
Table 4.2:	Concerns of DPs and Responses by Consultant.....	35
Table 6.1	Eligibility and Entitlement Matrix.....	44
Table 7.2:	Summary of Cost for Compensation and Assistance.....	48
Table: 9.3	Roles and Responsibilities in RP Implementation.....	52
Table 10.1:	RP Preparation and Implementation Activities/Schedule.....	56

Figures

Figure 1.1: showing the location of Project Area	18
Figure 1.2: Cross Section/Design Specification.....	19

Figure 3.1 Type of Construction.....	27
Figure.9.1: Institutional set-up for the Implementation of Resettlement Plan.....	55
Figure10.1: Implementation Schedule.....	58

ABBREVIATIONS

ADB	Asian Development Bank
B&R	Building & Works Department
CPID	Consultation, Participation and Information Disclosure
CSC	Construction Supervision consultant
CSOs	Civil Society Organizations
C&WD	Communication and Work Department
DD	Deputy Director
DMS	Detailed Measurement Survey
DPs	Displaced Persons
DPC	Displaced Persons Committee
EA	Executing Agency
EMA	External Monitoring Agent
ESC	Environment and Social Cell
FGD	Focus Group Discussion
GRM	Grievance Redress Mechanism
GRC	Grievance Redress Committee
IMR	Internal Monitoring Report
IPP	Indigenous People Plan
IPs	Indigenous People
IR	Involuntary Resettlement
IOL	Inventory of Losses
KPK	Khyber Pakhtunkhwa
LAA	Land Acquisition Act, 1894
LAR	Land Acquisition and Resettlement
PESCO	Peshawar Electric Supply Company
OPL	Official Poverty Line
PMIS	Project Management and Implementation Support
PHA	Pakhtunkhwa Highway Authority
PKR	Pak Rupees
RIB	Resettlement Information Booklet
RoW	Right of Way
RP	Resettlement Plan
SES	Socio Economic Survey
SPS	Safeguard Policy Statement 2009
TORs	Terms of References

Definition of Terms

Displaced Household	All members of a subproject affected household residing under one roof and operating as a single economic unit, who are adversely affected by the Project or any of its components; may consist of a single nuclear family or an extended family group.
Displaced Persons	In the context of involuntary resettlement, displaced persons are those who are physically displaced (relocation, loss of residential land, or loss of shelter) and/or economically displaced (loss of land, assets, access to assets, income sources, or means of livelihoods) as a result of (i) involuntary acquisition of land, or (ii) involuntary restrictions on land use or on access to legally designated parks and protected areas.
Compensation	Payment in cash or in kind of the replacement cost of the acquired assets.
Carriageway	Part of the road that is available for traffic. It does not include the shoulders.
Construction Limit	Maximum extent of the area in which the contractor may work.
Corridor of Impacts	This is the area that is likely to be physically affected by the construction, including locations adjacent to the actual construction that may be affected by noise, vibration, etc.
Cut-of-Date	The completion date of the census of project-displaced persons is usually considered the cut-off date. A cut-off date is normally established by the borrower government procedure that establishes the eligibility for receiving compensation and resettlement assistance by the project displaced persons. In the absence of such procedures, the borrower/client will establish a cut-off date for eligibility.
Encroachers	People who have trespassed onto private/community land to which they are not authorized. If such people arrived before the entitlements cut-off date, they are eligible for compensation for any structures, crops or land improvements that they will lose.
Entitlement	Range of measures comprising compensation, income restoration, transfer assistance, income substitution, and relocation, which are due to displaced persons, depending on the nature of their losses, to restore their economic and social base.
Formation Width	Outer boundary of the construction including the embankment (if any).
Economic Displacement	Loss of land, assets, access to assets, income sources, or means of livelihood because of (i) involuntary acquisition of land, or (ii) involuntary restrictions on land use or on access to legally designated parks and protected areas.
Involuntary Resettlement	Land and/or asset loss, which results in a reduction of livelihood level. These losses have to be compensated for so that no person is worse off than they were before the loss of land and/or assets.

Irish Crossing	Where a road crosses a water course in the absence of a bridge or culvert. This is also known as a ford or causeway.
Meaningful Consultation	Is a process that (i) begins early in the project preparation stage and is carried out on an ongoing basis throughout the project cycle; (ii) provides timely disclosure of relevant and adequate information that is understandable and readily accessible to affected people; (iii) is undertaken in an atmosphere free of intimidation or coercion; (iv) gender inclusive and responsive, and tailored to the needs of disadvantaged and vulnerable groups; and (v) enables the incorporation of all relevant views of affected people and other stakeholders into decision making, such as project design, mitigation measures, the sharing of development benefits and opportunities, and implementation issues.
Physical displacement	Meaning relocation, loss of residential land, or loss of shelter a result of (i) involuntary acquisition of land, or (ii) involuntary restrictions on land use or on access to legally designated parks and protected areas.
Pavement Width	Generally understood to be the width of the carriageway, but may include the shoulders if these are sealed.
Rehabilitation	Compensatory measures provided under the ADB Policy Framework on Involuntary Resettlement other than payment of the replacement cost of acquired assets.
Replacement Cost	The rate of compensation for acquired housing, land and other assets will be calculated at full replacement costs. The calculation of full replacement cost will be based on the following elements: (i) fair market value; (ii) transaction costs; (iii) interest accrued, (iv) transitional and restoration costs; and (v) other applicable payments, if any. In applying this method of valuation, depreciation of structures and assets should not be considered.
Squatters	Meaning those people who do not own the land but are possessing and using it for residential, commercial, agricultural or other economic purposes, and as such they usually not entitled to land compensation but sometimes provided with assistance if they are found vulnerable; they are, however, entitled to compensation for the loss of built-up structures, trees, crops and other assets.
Vulnerable Groups	Distinct group of people who may suffer disproportionately from resettlement effects. The policy defines vulnerable groups as households below the poverty line, the elderly, those without legal title to assets, landless, women, children and indigenous people.

EXECUTIVE SUMMARY

1. **Background:** The Government of Khyber Pakhtunkhwa (GoKPK) obtained financing from the Asian Development Bank (ADB) through Loan 3601/3602 for PAK: Khyber Pakhtunkhwa Provincial Roads Improvement Project (KPK-PRIP) for implementation of PRIP. The Project involves rehabilitation/up-gradation of about 208 kilometers of provincial roads¹, currently at an early stage of implementation. The Project's work is limited to the existing rights-of-way (ROW of varying width i.e. 80-104 feet wide), owned by Communication and Works Department (C&WD), GoKPK. All potential resettlement impacts at urban locations have been completely avoided by adjusting road shoulders and drainage within the formation width. Hence forth the project has been categorized as "C" for involuntary resettlement and Indigenous Peoples (IPs)-not requiring any resettlement plans or an IP plan. The Pakhtunkhwa Highway Authority (PHA-GoKPK) is the project executing agency while C&WD is the project implementing agency.

2. **Additional Financing for Dualization of Existing Mardan-Swabi Road Section:** The EA requested ADB for additional financing for dualization of the existing Mardan-Swabi road section that aims to not only improve the traffic flow but will also reduce number of accidents as both sides of the road are densely populated. The proposed road dualization work will have 4 lanes dual carriageway with the formation width of 67-70 feet wide. The proposed carriageway width is 47.8 feet, 6.56 feet adjusted shoulder on each side, 5.9 feet medium and 6.54 feet drain is located on each side of the road in the urban area. As per design the shoulders are adjustable to avoid the built-up area

3. **Resettlement Impacts:** As per final detailed design, the project has two components, i) main carriageway, and ii) bridges. The project does not involve the Land Acquisition as the road's dualization work will be undertaken within the existing C&WD's owned ROW (which is 90-104 feet wide), but some structures (mostly commercial including moveable fruit and other food stalls) will be partially affected in sections that are encroached upon by local people. This resettlement plan has been prepared in accordance with ADB's Safeguard Policy Statement 2009 (SPS), the detailed engineering design (DED) of the project and design specifications of dualization work provided in para 2 above. In summary the dualization work will partially yet temporarily affect a total of 49 structures comprising 4 residential (only boundary wall partially affected), 34 commercial including 26 moveable kiosks/wooden cabins which will move few meters behind within ROW leaving fair distance from carriageway and shoulders, 3 communal structures-Masjids and 3 hand pumps, 1 water filter plant and 4 multi-purpose waiting/dining rooms, constructed by EA for local users. A total of 38 families (comprising 266 members) will be temporarily affected due to these impacts. The project also assessed 3 vulnerable families owing to having monthly income below Poverty Line, i.e., Rs.15000/month (minimum wage rate fixed by the government. In addition to the private structures, the project will also require removal of 3116 government owned forest trees, 558 electricity and telephone poles, 2 natural gas distributary stations and 24 bus waiting rooms that will be managed PIU through environmental management plan to be implemented by project contractors with cost of these public utilities added under bill of quantity of EMPs. The table below represents the impact type with assets owner AFs and displaced persons facing impacts.

¹ 208 km of provincial roads comprising (i) Shah Alam-Sardaryab road section, (ii) Umerzai-Harichand-Shergarh road section, (iii) Mardan ring road, (iv) Khairabad-Kahi (Nizampur) road section, (v) Risalpur-Pirsabag-Misri Banda-Jehangira road section, (vi) Adina-Yar Hussain road section, (vii) Maqsood-Kohala road section, and (viii) Hattar-Haripur road section.

Table ES-1 Summary of Impacts²

Type of Loss	Assets Number	Affected Families	Displaced Persons	Remarks
A. Private Assets				
Residential structures	04	04	28	Front boundary wall is affected
Commercial building structures	08	08	56	Only shade, stair and wall is affected
Wooden cabin/Kiosks/iron sheet	26	26	182	DPs are agreed to shift away their temporary structures during the construction period and they demanded the shifting allowance and damages of structures (during relocation) during the consultations
Sub-total (A)	38	38	266	
B. Community Assets				
Masjids (Prayer place)	03	-	-	Partially affected
Hand pumps	03	-	-	
Water filter plant	01	-	-	
Waiting/Dining Room	04	-	-	Multi-purpose waiting/dining rooms, constructed by EA for local users
Sub-total (B)	11	-	-	
C. Public Assets				
All concerned departments have worked out the relocation cost and submitted to EA (PHA)				
Bus stop	24	-	-	
Trees	3116	-	-	All trees belong to forest department
Electric poles	523	-	-	
Sui Gas Distributor	02	-	-	
Telephone poles	35	-	-	
Sub-total (C)	3700	-	-	
D. Category and Number of Displaced Families/ Persons				
Vulnerable ³	-	03	21	The monthly income of these is below the poverty line, Rs.15000/month (Government fixed minimum wage rate)
Severely Affected	-	0	0	The project does not have the impact on 10% and above of the productive assets
Women/child headed household	-	0	0	No women or child headed household is reported in the project area

²Source: Field survey conducted during February, 2018

³ Vulnerable are multi count and actual AFs are 38 and 266 are displaced persons.

Grand Total (A+B+C+D)	3749	41	287	
----------------------------------	-------------	-----------	------------	--

4. **Cut-Off Date:** The census was completed on February 8, 2018, hence that is declared as the cut-off –date. This date was disseminated to AFs and other key stakeholders through consultation meetings.

5. **Project Categorization:** The project impacts are deemed insignificant as no one will be physically moved from housing or loss of 10% or more of income generating resources. Therefore, the project can be categorized as B for IR and C for IPs as no IPs as described in SPS 2009 exist in and around the project areas.

6. **Socioeconomic Information:** The socioeconomic survey of Mardan-Swabi road section was based on a sample of 100 % DPs who were interviewed to assess the project impacts, while another 10% of general public living along road corridor was also consulted on different aspects of socioeconomic profile of the area. Among the DPs and local people surveyed, 46% were females while 54% were males, with average family size being 7 persons/family indicating an extended family system. The mean monthly income was found to be Rs.27, 835/- against average monthly expenditures of Rs.24, 620/-. In terms of literacy rate, 47% respondents were literate, of which 12% completed 5 years of schooling, i.e. primary education, 4% completed 8 years of schooling, i.e. middle level education, 15% completed 10 years of schooling, i.e. matriculate level. Another 8% had done intermediate, 6% graduates while only 2% possessed master's degree. Almost all the respondents can read and recite the Holy Quran.

7. **In terms of land holding size;** the small land owners are present in the area, majority (52%) has the ownership below 2.5 acres, and 31% respondent have the holding up to 5 acres. Among the respondents, only 17% have the landownership above 5 acre. In terms of access to infrastructure, 100% of respondents have electricity connection, 42% are connected to natural gas facility, water supply is available to 56%, sewerage/drainage to 66%, health, education and road infrastructure are available to 72%, 84% and 68% households respectively. Regarding gender aspects, women have no recognized role in the authority structure of the villages despite representing 50% of the population although traditional attitude of not sending girls to school is changing but still most women stay home and travel outside village only for social events and medical purposes.

8. **Public Consultations:** The public consultation process in the project area commenced during December 2017 and are continued till to date. A total of 20 focus group discussions (FGDs) were held with DPs and locals in which a mix of 211 DPs and locals participated. Formal and informal meetings were conducted to get feedback and input for further improvement in resettlement planning study. The main issues shared and discussed with displaced persons include: (i) compensation rate as per the market value of the lost structure, (ii) provision of compensation for encroachers and squatters, (iii) protection of graves, (iv) mobile vendors and owners of temporary structures will be shifted away from the COI and will come back again once the completion of civil work is completed (v) timely completion of civil work; (iv) provision of jobs for locals; (v) local movement should not be hindered during construction work and (vi) restoration of affected utilities.

9. **Legal and Policy Framework:** Pakistan's Land Acquisition Act of 1894 (LAA) and ADB involuntary resettlement safeguards deviate on some key points. The gaps reconciling measures proposed in the project LAR policy include (i) early screening of IR impacts, (ii) carrying out meaningful consultation, (iii) designing activities to at least restore DPs' livelihood levels to what they were before the project, and improve the livelihoods of displaced vulnerable

groups (iv) prompt compensation at full replacement cost (v) providing DPs with adequate assistance, (vi) ensuring that DPs without rights to the land that they are working are eligible for resettlement assistance and compensation for the loss of non-land assets (v) establishing a grievance redress mechanism at the project level (vi) monitoring and reporting of resettlement activities and (vii) disclosure of all reports.

10. **Entitlement Assistance and Benefits:** Compensation to DPs is provided based on the current replacement cost of the lost assets. In addition, livelihood assistances are of various forms will be given as needed, will be put in place prior to the displacement of DPs to ensure that their standards of living are at least restored to their pre-project levels, and that vulnerable groups are assisted in improving their socio-economic status. The Entitlement Matrix explaining impact type, entitled DPs and compensation entitlement is provided as Table 6.1 in the main report.

11. DPs losing structures irrespective of the fact of titled holder or not will also be entitled to allowances. The allowances will help various categories of DPs cope with their displacement include transportation allowance, transitional support, business loss, severe impact allowance, and vulnerable household. Provision of project based employment or re-training, with additional financial as well as organizational/logistical support will be explored to help re-establish or improve DPs income generation activity particularly those who are severely affected or vulnerable.

12. **Resettlement Budget and Financing Plan:** Total resettlement budget worked out is 20.1 million (US\$ 0.164 million). The compensation payments for private assets is 2.65 million, community assets is Rs.3.5 million and compensation of public assets will be managed through environmental management plan to be implemented by project contractors with the cost of the public utilities added under bill of quantity of EMP. Restoration and rehabilitation measures amounting to Rs.2.24 Million. Other cost categories include, administrative costs (Rs. 0.84 million), monitoring and evaluation (Rs.1.7 million), and contingencies (Rs.1.7 million).

13. The costs are presented based on the final detailed design and final unit rates of acquired assets assessed in a manner that consistent with provisions outlined in this RP, i.e., replacement cost basis). The resettlement and rehabilitation cost for the project will be financed through counterpart fund provided by the GOKPK. The flow of funds will be the responsibility of PHA/PMU, and all requisite costs will be released for delivery of compensation, entitled resettlement & rehabilitation costs and allowances for income restoration.

14. **Grievances Redress Mechanism:** A multi-tiered grievance redress structure has been provided to effectively deal with issues and concerns of DPs related to social impact assessment, resettlement, asset valuation, compensation & rehabilitation. The grievance redress committees are constituted and kept in place throughout project implementation cycle. Efforts will be ensured that the grievances are recorded and resolved by the GRC within the allocated time (7-21 days) and the complainants are informed about the progress on grievances resolution process. A log of complaints received and resolved will be maintained and aggrieved persons will be kept informed. If the DP is not agreed or satisfied with the decision of GRC, he/she can have directly access to court of law under section 18-22 of land acquisition act 1894.

15. **Institutional Arrangements:** PHA as an Executing Agency is overall responsible for the satisfactory implementation of the RP. PHA will exercise its functions through Environment and Social Cell (ESC) and in coordination with the Project Implementation Unit (PIU). ESC will

manage LAR tasks at project level, with support from the safeguards team of construction supervision consultants (CSC). There will also be Grievance Redress Committee (GRC) and DPs Consultation Committees (DPCs) under the institutional arrangements for RP implementation. The PHA will ensure project implementation is consistent with national legal framework and ADB's IR requirements as outlined in the approved Resettlement Plan.

16. **RP implementation** will be done in a participatory manner with representations of all key stakeholders namely - the government, local elected representatives, and the displaced persons. The RP will be finalized based on the detailed design at the end of August, 2018 and compensation payment is expected to be completed by the end of November, 2018 which will allow the commencement of civil works. Monitoring of LARP implementation, emerging LAR issues, DP outreach and grievance redress will continue throughout the project implementation.
17. **Monitoring and Evaluation:** PMU will establish a monitoring and evaluation system to support systematic monitoring of the implementation of RP. The LAR tasks will be monitored internally and externally. PHA, through PMU and ESC will carry out internal monitoring of RP. The external monitoring will be assigned to an Independent External Monitoring Agency hired by the EA with ADB's concurrence.
18. EA (through CSC) will prepare monthly progress report and internal monitoring report on a quarterly basis. While the external monitoring will be prepared by the EMA on bi-annual basis. The report will identify the gaps and appropriate recommendations to address gaps and ensure compliance with safeguard requirements. Monitoring reports will be submitted at regular intervals as specified which will be provided to the EA and ADB and will be disclosed to DPs, project and ADB's websites.
19. Awarding of civil works contract is conditional to the finalization and approval of RP based on the final design while commencement of construction work is conditional to the implementation of RP, i.e., completion of compensation payments and resettlement allowances to DPs to be validated by EMA.

SECTION 1: PROJECT DESCRIPTION

20. This chapter presents the history and background of the proposed Dualization of Mardan Swabi Road Project. It also describes the project components, scope of resettlement, efforts to avoid/minimize the land acquisition and resettlement (LAR) impacts, and objectives of the Resettlement Plan (RP). Details are presented in the subsequent sections.

1.1 Background of the Project

21. The Provincial Roads Improvement Project is proposed by Pakhtunkhwa Highway Authority (PHA), Government of Khyber Pakhtunkhwa and is financed by Asian Development Bank. Civil works for this project involves the rehabilitation of approximately 208 kilometres (km) of provincial highways over eight road sections. The pilot performance-based maintenance project is approximately 104 km. The completion of the ambitious project will ensure reduction in the vehicle operating costs and travel time while adequate safety considerations will avert accidents and enhance road safety. Furthermore, rehabilitation of the proposed roads will contribute a lot in the economic growth and development of Khyber Pakhtunkhwa. Among these roads, the dualization of Mardan – Swabi is also included which will not only improve the traffic flow but will also reduce number of accidents as both sides of the road are densely populated.

1.2 Project Preview

22. The Mardan – Swabi being adjoining districts of Khyber Pakhtunkhwa province are connected through provincial highway S-1. Fresh traffic counts and capacity analysis of existing road revealed that the existing two lanes highway is insufficient to cater the traffic needs due to the rapid population growth coupled with growing economic, educational and commercial activities in the regional neighbouring districts. Therefore dualization of Mardan – Swabi road has been enthusiastically welcomed during the Focus Group Discussions (FGDs) with road-side dwellers, shopkeepers, entrepreneurs' vendors and those expected to be affected largely because of issues with existing road conditions and the need for improved road that they view as an engine for socio-economic uplift an important precursor for hassle-free access to jobs, markets, schools and hospitals. The stakeholders consulted during FGDs do not see any major adverse impact of the proposed project. In addition, it will also serve as a feeder road for vehicles going and coming from Mardan and Swabi to Swat valley through the Swat Expressway with Ismaila interchange crossing the road. The location map of the proposed project is presented in fig 1.1.

1.3 Project Description: Dualization of Mardan – Swabi Road

23. The Mardan – Swabi road is two lanes, single asphaltic carriageway about 23.9 feet to 32.8 feet wide. The available width of the road is 48 – 104 feet wide. It is 42 km long and the right of way (ROW) is varied from 82 – 104 feet (Annex-I) with average per day traffic count of 19403 vehicles.

24. The proposed road dualization work will have 4 lanes dual carriageway with the formation width of 67-70 feet wide. The proposed carriageway width is 47.8 feet, 6.56 feet adjusted shoulder on each side, 5.9 feet medium and 6.54 feet drain is located on each side of the road in the urban area. As per design the shoulders are adjustable to avoid the built-up area as reflected in Fig 1.2.

1.4 Project Components and Scope of Land Acquisition and Resettlement

25. The proposed project has the following main components, i) main carriageway (along with shoulder and drain in the population centers), and, ii) 2 Bridges. The component does not require any land acquisition as by design, the proposed construction work is limited to the existing right of way, owned by PKHA. Nevertheless, encroachment within ROW and around existing carriageway has been noted at few locations. Hence the dualization work is expected to impact a total of 38 private structures comprising 4 residential and 34 commercial structures including 26 kiosks/wooden cabin located inside the ROW. In total, about 38 DPs (266 persons) are expected to be affected due to impacts to these structures. Additionally there are over 3116 wood/forest trees, 523 electric poles, 35 telephone poles, 2 roadside distributor connecting natural gas, 3 Masjids (prayer place), 3 hand pump, 1 water filter plant, 4 waiting/dining room and 24 bus stop sheds at different locations may also be affected.

1.5 Project Categorization

26. The potential resettlement impacts will not cause any DPs dislocate physically from housing or loss of 10% or more of their productive income generating resources. Therefore, the project is being categorized as B for Involuntary Resettlement (IR) and C for Indigenous Peoples as no IPs (as SPS 2009 describes them to be) have been found existing in the project area.

1.6 Design Status

27. The project is at detailed design stage; hence the impacts are thoroughly assessed and this Resettlement Plan has been prepared accordingly.

1.7 Analysis of Alternatives

1.7.1 Option-1: No Subproject/ Improvement without Additional Carriageway

28. Without the project or if civil works will be limited to pavement improvement without an additional carriageway, the existing road from Mardan to Swabi will continue to be the main source of transportation in the area. The width of this road is insufficient to cater for the increasing traffic loads. Traffic accidents are common particularly at road curves. These traffic accidents are expected to increase with time, and road conditions are expected to deteriorate without the presence of any extended maintenance program. Under the no project option, there will be no resettlement impacts but it will further worsen the present socio-economic environment of the area and increase disturbance to local residents and the road users. Negative impacts generated by traffic loads on the existing road will increase due to inadequate capacity (e.g., traffic accidents, noise, low speed and higher emissions). The existing carriageway will be a bottleneck to expected growth of traffic and travellers along this route and its continued deterioration will hamper investments and socio-economic development in the region.

1.7.2 Option-2: Construction of a Dualization

29. Different design options were considered to avoid and minimize the resettlement impacts to a maximum possible extent. Near urban and rural settlements along the road area specific design solutions were incorporated including a) widening of existing carriageway on each side from center line in urban areas, b) Adjusting of shoulders to protect the assets, c) widening of

the road is proposed on both sides from the centerline, d) Use of box culverts and pipe culverts for crossing facilities like irrigation channels on both sides of the corridor, e) Avoid acquisition of land by keeping the dualization work within the existing ROW, f) land acquisition were avoided by taking into account the design related adjustments with ROW and structures adjacent to formation width and g) use of specific construction technique to avoid the disturbance of nearby structures as given in Annex-II. The outcome through such adjustments is as followed;

- Residential houses have been minimized to only the boundary walls that are partially affected. Residential rooms have been completely avoided from any impacts. ;
- Impacts on commercial building structures are minimized, as the structures are only marginally impacted without impacting or affecting the commercial viability of structures and their use.
- Few moveable wooden kiosks/cabins may temporarily be impacted during the construction stage.
- Impacts to livelihoods and graves located near the existing carriageway have been avoided by keeping the road dualization work within the designed width.

1.8 Objectives of Resettlement Plan

30. This RP is prepared in accordance with the Safeguard Policy Statement-2009 (SPS) of Asian Development Bank (ADB) and Pakistan's laws and regulations on land acquisition and resettlement (LAR). It outlines impacts, compensation policy, compensation and rehabilitation provisions, cost estimates, and an implementation schedule to compensate for the impacts caused by constructing of Mardan – Swabi Section. The basic objectives of this RP is as under:

- Identify and assess the impacts that implementation of a road project would have on the local population and conduct meaningful consultations with the affected and local communities to inform them about the project and its perceived impacts and outcomes;
- Quantify in monetary terms the private and public assets to be acquired for or impacted by the subproject;
- Follow a strategy that would ensure the timely acquisition of assets, payment of compensation and delivery of other benefits to DPs;
- Provide a plan on how the DPs would be involved in the various stages of the project, including the implementation of the Resettlement Plan; and
- Give an overall estimate of the required resources needed to implement the Resettlement Plan.

1.9 Project Implementation Conditionalities

31. This resettlement plan is prepared on the basis of final detailed design and implementation of project will be conditional to full implementation of ADB accepted RP. So for the project, the following LAR related Conditionalities will be adhered to:

- **Civil Works Contract awards:** Conditional on ADB cleared final implementation ready RP based on detailed design including final inventory of losses, final itemized RP budget reflective of compensation rates on replacement cost basis and

relocation rehabilitation and income restoration entitlement costs; safeguards management institutional set-up in place; and RP implementation schedule synchronized with the construction activities.

- **Commencement of civil works:** conditional to confirmation of full implementation of RP for the project including (a) compensation at full replacement cost paid to each displaced person; (b) other entitlements listed in the resettlement plan have been provided; and (c) a comprehensive income and livelihood rehabilitation program, supported by an adequate budget, is in place, for project components or sections that are ready to be constructed.

Fig 1.1: showing the location of Project Area

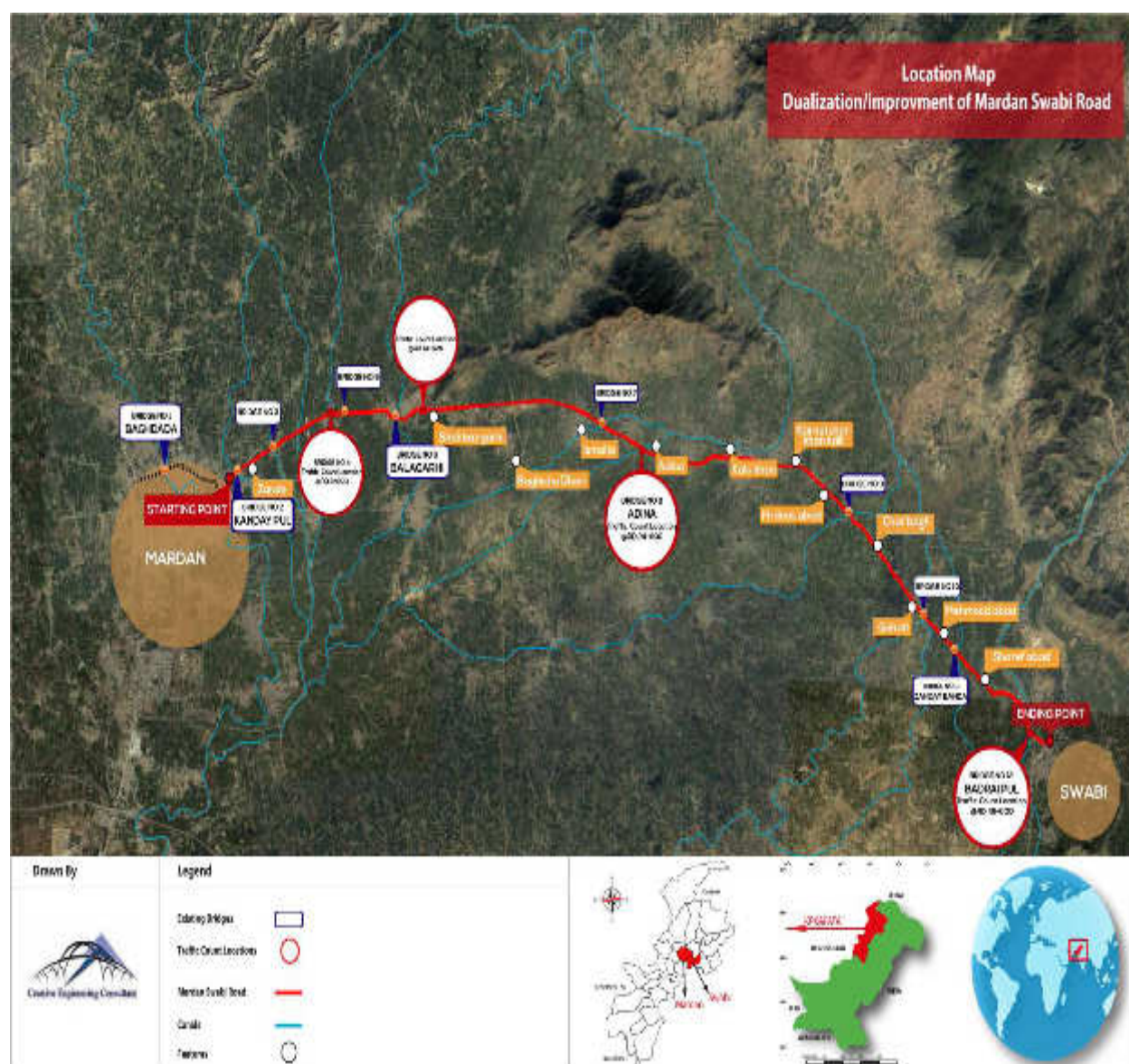
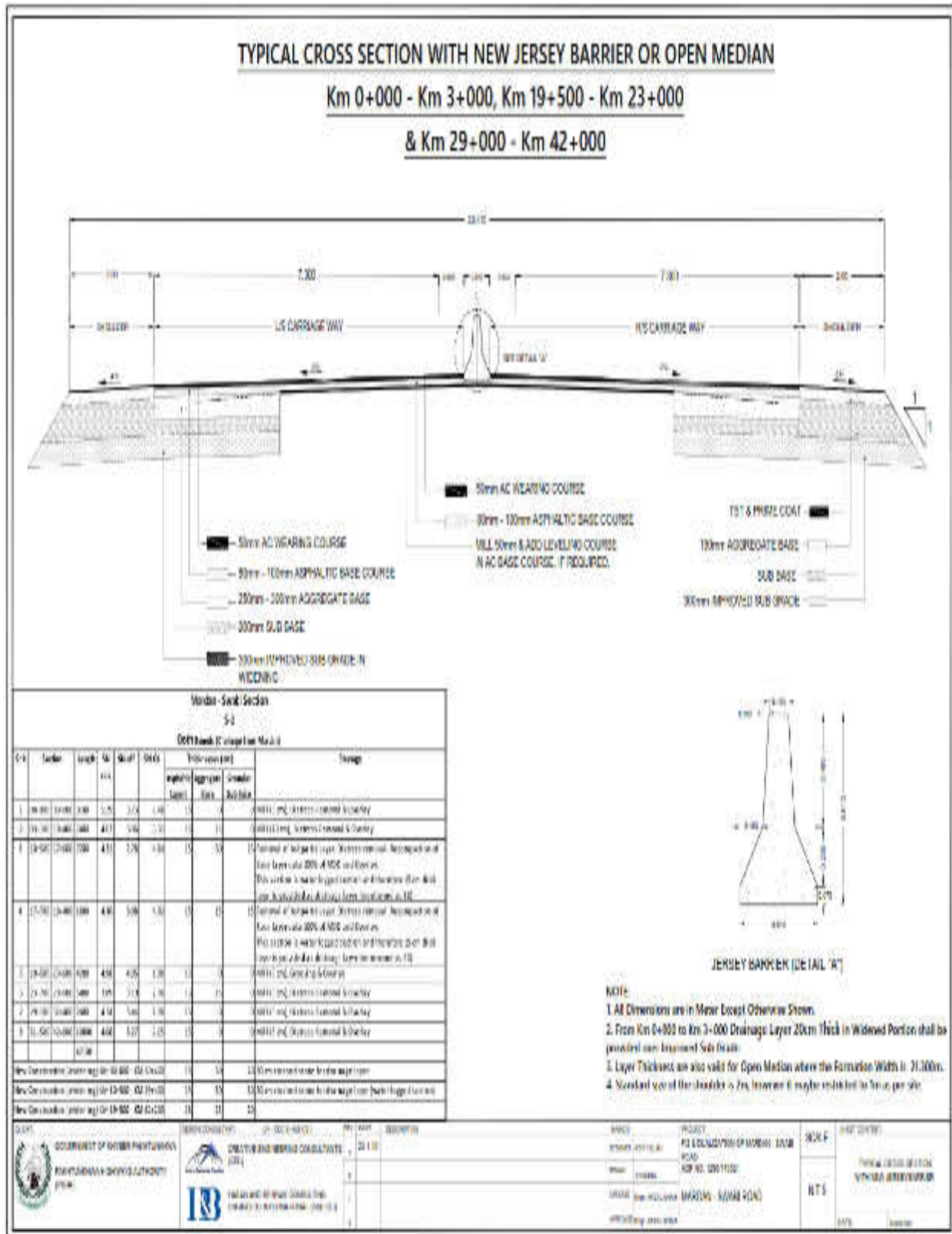


Fig 1.2: Cross Section/Design Specification



SECTION 2: SCOPE OF LAND ACQUISITION AND RESETTLEMENT

32. In this chapter the adverse social impacts resulting from the project interventions are presented. The impacts on the DPs caused by the project are considered together with details of the assets lost.

2.1 Impact Assessment Methodology

33. The focus census survey of DPs and consultations were carried out in December 2017 to February, 2018 followed the updating in July, 2018. A total of 211 people were consulted including 38 DPs (4 DPs of residential structures, 08 DPs are of commercial building structures and 26 DPs of Kiosks, wooden cabins. Among the total, 40 mobiles vendors were also consulted. Those vendors were agreed to withdraw themselves from the COI during the construction period and will come back again once the activities are completed. The EA (PHA) allowed (during the consultation meetings) the vendors to come back again and start their business activities provided the construction work is completed.

34. The consultation process was adopted to share necessary information, timeline and purposes of the surveys as well as building rapport with the displaced persons. Scoping sessions and focus group discussions (FGDs) with local communities were also conducted. During the scoping sessions, people were informed about the project objectives and extensive question and answer sessions were conducted to clarify the related works and activities. The detailed is given in the subsequent section 4 of the document.

2.2 Project Impacts

35. The project does not have any impact on the private land as per detailed design all types of construction activities will be under-taken within the C&WD's owned ROW, however, the resettlement impacts are assessed that include the dislocation of 4 DPs of residential structures, 08 DPs of commercial building structures and 26 DPs of Kiosks and wooden cabins. The detail is discussed in the Table 2.1. The project has also impacts on 3 Masjids (prayer place), 3 hand pumps, 4 dining rooms, 24 Bus stops, 3116 forest trees, 2 distribution points of sui gas, 523 electric poles including 49 transformers, 33 PTCL poles and one water filter plant. The detail is discussed in the following sub-sections.

Table 2.1: Type of Losses⁴ of DPs

Type of Losses	Assets Number	Affected Families	Displaced Persons	Remarks
A. Private Assets				
Residential structures	04	04	28	Front boundary wall is affected
Commercial building structures	08	08	56	Only shade, stair and wall is affected
Wooden cabin/Kiosks/iron sheet	26	26	182	DPs are agreed to shift away their temporary structures during the construction period and they demanded the shifting allowance and damages of structures (during relocation) during the consultations

⁴Source: Field survey conducted during February, 2018

Sub-total (A)	38	38	266	
B. Community Assets				
Masjids (Prayer place)	03	-	-	Partially affected
Hand pumps	03	-	-	
Water filter plant	01	-	-	
Waiting/Dining Room	04	-	-	Multi-purpose waiting/dining rooms, constructed by EA for local users
Sub-total (B)	11	-	-	
C. Public Assets				
All concerned departments have worked out the relocation cost and submitted to EA (PHA)				
Bus stop	24	-	-	
Trees	3116	-	-	All trees belong to forest department
Electric poles	523	-	-	
Sui Gas Distributor	02	-	-	
Telephone poles	35	-	-	
Sub-total (C)	3700	-	-	
D. Category and Number of Displaced Families/ Persons				
Vulnerable ⁵	-	03	21	The monthly income of these is below the poverty line, Rs.15000/month (Government fixed minimum wage rate)
Severely Affected	-	0	0	The project does not have the impact on 10% and above of the productive assets
Women/child headed household	-	0	0	No women or child headed household is reported in the project area
Grand Total (A+B+C+D)	3749	41	287	

2.3 Land Taken on Lease by Contractor.

36. The land needed for setting up the contractor's office, residential quarters for contractor's staff/workers, workshop of equipment and vehicles and borrow/spoils deposit areas will be taken by contractor on lease from land owners. Approximately, 5 acres of land will be leased through negotiation between contractor and land owners and the lease agreement signed under intimation to PIU. The contractor will restore the leased land to its original condition before handing it over back to the owner. The conditions to this extent will be made in the bidding document.

⁵ Vulnerable are multi count and actual AFs are 38 and 266 are displaced persons.

2.4 Affected Trees

37. An estimated 3116 wood trees (fall on both side of the carriageway) will have to be cut down due to the dualization of Swabi-Mardan road project. The assessments were based on the physical verification of the affected trees. These all trees belong to forest department and are counted and measured by the forest officials along with the survey team.

2.5 Impact on Crops

38. The proposed project will not have any impact on the agriculture land. All kinds of construction activities (based on the detailed design) will be carried out within the ROW and no crop area is reported there.

2.6 Impacts to Residential Structures

39. There are 4 residential structures whose boundary walls (about 1539 r.f.t.) will be partially affected but there will no impact to the residential rooms, thus no DPs will be required to dislocate from their housing.

2.7 Impacts to the Commercial Structures

40. There are 8 commercial structures will be partially impacted and would require sun-roof shade of six shops to be demolished partially while stairs of one shop and a side-wall of clinic will also be partially affected. The total area of 8 structures affected is about 2044 s.f.t. including 1146 s.f.t. of shades and 98 r.f.t of stair case and side wall. However, no DPs will be required to dislocate from the shops and clinics. The partially affected structures will be restored/repared by the owners with help of compensation money to be provided to them based on replacements costs.

2.8 Impact on Kiosks/wooden Cabin/Iron Cabin

41. There are moveable 26 kiosks comprising of fruits, vegetables and tea stalls, and general grocery and day-to-day use items. The vendors of these kiosks have expressed their willingness to shift to the nearby places within ROW (about which the EA has no objection to) but want transportation/shifting allowance which has been agreed with them will be provided by the EA as per entitlement matrix of this resettlement. The impacts are insignificant as no one of these vendors will be dislocated outside the project area. Their movement will be within few feet across ROW.

2.9 Impact to Masjids

42. There are three proper Masjids which will be partially impacted without requiring relocation elsewhere. One Masjid will have its boundary wall partially affected. 2nd Masjid will a washroom partially affected while 3rd Masjid will have one rooms disturbed. Total area partially affected is 573 s.f.t.

2.10 Impact on Waiting Rooms/Bus Stop

43. There are 24 bus waiting rooms located at various sections of the road which will be affected. The waiting rooms are owned by PHA which PHA has agreed (during consultation meetings) to demolish and reconstruct at convenient locations in consultation with local people.

2.11 Impact to Hand pump

44. The project will cause the relocation of three (3) hand pumps belonging to the community. These hand pumps were installed by the NGOs. During consultation, the community was agreed on the shifting of these hand pumps for which the RP provides shifting/reinstallation charges.

2.12 Impact on Dining Rooms

45. The project will cause the dislocation of 4 waiting/ dining rooms where community usually takes the lunch. These places are built up by the PHA and PHA is agreed to shift them as per community demands. These 4 restaurants rooms are of equal size 396 sft.

2.13 Relocation of Electric Poles

46. The project will cause the relocation of 523 electric poles and 49 Transformers. These all belong to WAPDA. The quantification was made by the WAPDA along with the survey team. PHA will provide the cost of relocation to WAPDA

2.14 Impact to Sui Gas Distribution Points

47. The project will cause the relocation of 2 Sui gas distributors. These will be shifted prior to the commencement of civil work. The Sui Gas department is agreed on the relocation of these distribution points and PHA is willing to provide the relocation charges.

2.15 Impact on PTCL

48. The project will also cause the relocation of 35 telephone poles. These poles are quantified by PTCL along with the consultant team. The officials of PTCL are agreed on the relocation of these poles and PHA will bear the cost of relocation of PTCL poles.

2.16 Impact on Water Filter Plant

49. The field investigation reveals that the project will cause the impact on one water filter plant located on the shoulder of the road. The plant belongs to community and was installed by the NGO with the support of local government. The community is agreed on the shifting of the plant for the dualization project. The project will provide the cost of relocation of water filter plant.

2.17 Impact Severity

50. The project impacts to structures are insignificant as no one is required to move out from housing or lose more than 10% of income generating recourses, hence no severe impact are reported.

2.18 Impact on Livelihoods

51. The project will not have any permanent impacts on the livelihood of the DPs; however, 40 vendors will be relocated. These vendors were consulted during the impact assessment survey and they showed willingness to move across the road before construction work without

demanding any compensation or shifting allowance. After the road construction work they will be allowed to be returned to their usual places, as would be available.

2.19 Impact on Vulnerable Groups

52. There are three (3) DPs who were assessed as vulnerable as their monthly incomes fall below the poverty line. They will be provided vulnerability allowance equal to three month's minimum wages rate fixed by the government. The income of these DPs fall below the poverty level.

2.20 Impact on Women/Child Headed Household

53. The project will not have any impacts on the women/child headed household. During the census survey, none of the women/child headed household is reported in the project area.

2.21 Indigenous Peoples (IPs)

54. The impact assessment survey did not find any indigenous peoples described as self-identification as members of a distinct indigenous cultural group and recognition of this identity by others, collective attachment to geographically distinct habitats or ancestral territories in the project area and to the natural resources in these territories, and customary cultural, economic, social or political institutions that are separate from those of the dominant society and culture. Therefore, such IPs have not been found living anywhere in the project area. Hence, ADB's Indigenous People policy will not trigger off here and no need for the preparation of IPP.

SECTION 3: SOCIO ECONOMIC INFORMATION AND PROFILE

3.1 General

55. This chapter presents an overview of the socio-economic information of project area in general but more focused on the displaced persons. The key socio-economic indicators are demography, literacy rate, income, and employment and access to infrastructures. The main objective of the study is to analyze socioeconomic and cultural characteristics of the beneficiaries in order to understand their interrelationships, dynamics, and qualities. The study also provide information to the design in order to make the project interventions more effective, socially acceptable, culturally appropriate, gender sensitive and economically viable. The socio economic questionnaire was used and that presented in Annex-III.

3.2 Identification of Displaced Persons

56. Any person, whose land, asset / infrastructure, source of income or access to resources/ workplace is likely to be affected by the project's operations is a Displaced Person (DP). These include mainly the residents and owners of assets/structures located in the area. The total numbers of Displaced persons are 266 persons and AFs are 38.

3.3 Population Profile

57. According to latest census 2017, the total population of Swabi is 1,624,616. The male population is higher 50.2% (815,526) than the female population (809,047) 49.8%. Similarly the population of Mardan district is 1,962,253. The male population is 1000749 (51%) higher compared to female population 961504 (49%). Among the surveyed households, the male population is also high (54%) compared to female population 46%.

3.3.1 Household Size

58. Average household's size is 7 persons which clearly reveal the dominance of extended family system in the project area.

3.3.2 Age Structure

59. The data regarding the distribution of DPs by age categories are presented in Table 3.1. Around. 57 % of the household members are 20 - 45 years old, 28% are 46 years old and above, and 15% are below 20 year of age.

Table 3.1: Age Distribution of Members of Surveyed Households

Age Distribution	Number	Percent
Below 20 Years	102	15
20 - 30 Years	163	23
31 - 45 Years	234	34
46 - 60 Years	137	20
60 and above	56	08
Total	692	100

Source: Sample survey

3.4 Literacy Level and education infrastructure

60. Education is an important component of human capital and it is very much effective in poverty reduction. The literacy rate has shown a gradual but steady increase in Punjab over the last fifteen years and same increase ratio was also observed in the project area. The educational facilities in the area range from primary level schools up-to universities and specialized institutions such as technical, medical and vocational institutions. As per field survey, (as given in Table 3.2) 53% respondents are illiterate while 47% are reported literate.

Table 3.2: Education Level of Respondents

Educational Level	Urban Area	
	No.	Percent
Illiterate	53	53
Primary	12	12
Middle	04	04
Matriculation	15	15
Intermediate	08	08
Graduate	06	06
Master & above	02	02
Total	100	100

Source: Sample survey

3.5 Material Possessions

61. Possession of durable consumer goods is another useful indicator of household socio-economic status. The possession and use of household durable goods have multiple effects and implications. For instance, access to a radio or television exposes household members to update daily events, information, and educational materials. Similarly, a refrigerator prolongs food storage and keeps food fresh and hygienic. Ownership of transportation allows greater access to services away from the local area and enhances social and economic activities. Table 3.3 presents the percentages of the surveyed households that possess various durable commodities, means of transportation.

62. The table shows that televisions and mobile phones are common devices possessed by most of the households for information and communication. All households possess mobile phones. The households are more likely to have a television (96 percent) and possession of a radio is 18%. Another indicator of household socioeconomic status is ownership (24%) of a computer and availability of an Internet connection. A refrigerator is available in 33% of the households. About 6% of households possess an Air condition, and 52% have a washing machine. Motorcycles, car and bicycle are the most common means of transportation in the project area and 42% percent of households own a motorcycle, and 03 percent own a car and 26% are having bicycle.

Table 3.3: Possession of Household Goods

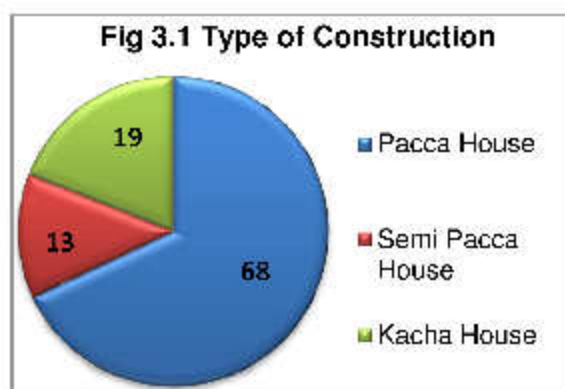
Item	Households	Item	Households	Item	Households
Mobile Phone	100%	Television	96%	Car	03%
Air conditioner	6%	Refrigerator	33%	Motorcycle	42%
Sewing Machine	75%	Computer	24%	Radio	18%
Washing Machine	52%	Bicycle	26%	-	-

Source: Field Survey

3.6 Habitation

63. Habitation is identified as a space occupied for dwelling purposes. It is further classified into three categories i.e. "pacca", "semi pacca" and "Kacha" as reflected in Fig 1 according to the type of structure. Pacca houses (68 percent) are constructed with bricks, cement and concrete having wooden and steel doors and windows. Semi pacca houses (13 percent) are made of bricks (joint with mud) and their roofs are mostly of wood, iron sheet and partially bricks. Kacha houses (19 percent) are made of mud and other local material such as sticks, reeds and iron sheet.

The field investigation shows that 79 percent of the respondents live in their own self-made shelters, while 19 percent live in rented houses and remaining 2 percent live in the servant quarters of the landlord houses. Field investigation reveals that 37 percent of the households live in very small houses (between 75 sq. meters to 126 sq. meters). Surprisingly, full majority (100 percent) of house property is allotted in the names of male members. None of the women in the area owns any house.



3.7 Toilet Facility

64. The toilet facility is available to 96 percent of the households, while 4 percent of the households use open field for defecation purposes. Field investigation reveals that 92 percent of the households have flush latrine and 4 percent have pit latrines in their houses.

3.8 Household Income Sources

65. Numerous income generating activities are practiced in the area as reported by the survey. These include employment in government and private sector, wage labor, operating own business, shopkeeper, traders, and plumber. In addition, few are sending remittance owing to working in abroad.

3.9 Household Income

66. Survey data presented in Table 3.4 shows that the monthly average income of the household is Rs.27, 835/-. Majority (52%) of the surveyed households fall in the 2nd low income category of up to Rs.30, 000. Another 30% of the surveyed households earn from Rs. 30,001 to Rs.50, 000. Only 15% of the households earn above Rs. 50,000 per month. Those earning below Rs.15000 per month comprises on 3% and these households are living below poverty line.

Table 3.4: Monthly Income Category and Households

S #	Income Level (Rs./Month)	No. of Households	% of Households
1	Less – 15,000	03	03
2	15,000- 30,000	52	52
3	30,001- 50,000	30	30
4	Above-50,000	15	15
Total		100	100

Source: Sample survey

3.10 Expenditure

67. The average monthly expenditures are calculated as Rs.24, 620/-. These expenditures include food and non-food items like fuel, education, health, clothing, utility charges, and other miscellaneous expenditures. Table 3.5 shows that the households with higher income have more saving capacity than the low income who hardly meet their expenses with meager income.

Table 3.5: Detail of Household Expenditures

S #	Description of Expenditure (Rs.)	No. of Households	Percentage of Households
1.	Up to 15000	03	03
2.	15001-30000	69	69
3	30001-50,000	21	21
4.	Above-50,000	07	07
	Total	100	100

Source: Field Survey

3.11 Credit availability and banking facilities

68. Credit plays a role in the lives of poor and lower middle-class families in project area. There are two major credit sources i.e. institutional and non-institutional. The availability of institutional credit is very limited in the project area mainly due to lack of knowledge and high rate of interest charged on loans. The main sources of non-institutional credit are relatives, neighbors and well-off families in the settlements. These loans are used for domestic and social needs such as marriages, medical treatment, establishing business and construction of houses. As per the household survey, only 2 percent of the households obtained the loan, while 98 percent did not avail this opportunity. These 2 percent took the loan from the Bank for the construction of own house. On average, the respondents took a loan of Rs. 1,30,000; only and Rs. 30,000 was paid back.

3.12 Access to Infrastructure

69. Access to safe water and sanitation is believed to be essential for health, security, livelihood, and quality of life, and is especially critical for women and children. Improved water supply and sanitation interventions could thus provide a wide range of benefits like longer lifespan, reduced morbidity and mortality from various diseases, and low health costs, (Evans 2005). However, table 3.6 depicts the picture of available social amenities in the sub-project area.

Table 3.6: Access to Social Amenities in the Sub-project Area

S #	Social Amenities	Available	No Access
1	Electricity	100%	0
2	Sui-Gas	42%	58%
3	Water Supply	56%	44%
4	Sewerage/Drainage	66%	34%
5	Hospital	72%	28%

S #	Social Amenities	Available	No Access
6	School	84%	16%
7	Road	68%	32%

Source: Field Survey

70. Table indicates that all the houses in the project areas are electrified. However, the people are not satisfied over the power supply. They complained about the frequent power failure and low voltage; eventually leave the adverse impact on the daily life. Sui Gas is ranked as the top priority demand of women of the area. Potable drinking water supply is accessible to 56%, with most of the people relying on groundwater, extracted either manually through hand pump or electrically through the electric pump.

71. Only 66% of the households have access on the sewerage and drainage system while 34% are still looking to have this facility. People complained that their life becomes miserable especially during the rain owing to the muddy streets. Health and education facilities are available to 72% and 84% of the households respectively. Surveyed households complained of the low quality services provided in the Government hospitals and schools. Hence they are forced to get the services from the private sources, which are more expensive. Local people are not happy on the available road infrastructure, as mostly require the extensive repair.

3.13 Agricultural Land Holding

72. Twenty-three of the surveyed households have farm land in terms of their land holding, the project does not have any impact on the private land. Detail is given in the table 3.7.

Table 3.7: Detail Impacts of the Sub-project on Land

S#	Land Holding Size	Number of Households	Percentage of Households
1	Up to 1 acre	3	13
2	1.1 – 2.5 acre	9	39
3	2.6 – 5 acre	7	31
4	> 5 acre	4	17
	Total	23	100

73. Table indicates that the land owners are small landholders, with majority (83%) owning below 5 acres. The land is used for cultivation purposes regardless of the fact it is located in the vicinity of Mardan and Swabi city.

3.14 Cropping Pattern

74. The main crops growing in the area are wheat for the rabi season and maize for the kharif season. These crops are most profitable and are being grown at larger scale in the area. The yield and income is given in the table 3.8. The production from the total landholding (44 acres) is 211200 kg which accounts to Rs.4, 928,000 of their gross income.

Table 3.8: Main Crops along with the yield, production and gross income

S.NO	Crop	Average Yield (Kg)	Total Product (Kg)	Rate per Kg (Rs)	Gross Income (Rs)
1	Wheat	1600	70400	30	2112000

2	Maize	3200	140800	20	2816000
Total			211200		4928000

3.15 Gender Situation

75. The women have no recognized role in the authority structure of the villages despite representing of 50% of the population of the area. The traditional attitude of not sending the girls to school is changing now, because more and more parents realize and understand that the basic education is necessary for each individual regardless of sex. Most of the women stay home and only travel outside the village to go to relatives and weddings and to hospitals in nearby towns.

76. Local women pointed out their major concerns relating to the project:

- Compensation as per the market value of the lost assets.
- The construction work quite often get prolonged
- Duration of the construction which affect accessibility and transportation in case of emergencies
- Consider expanding Sui Gas service to the area
- Provision of project-related jobs for jobless educated women

SECTION 4: INFORMATION DISCLOSURE, CONSULTATION AND PARTICIPATION

General

77. This chapter describes the project stakeholders and their attitude towards the dualization of Mardan – Swabi project and the process adopted in consulting the displaced persons and general community. It presents the views and perceptions of the DPs and local population on the project as expressed during meetings. It also presents the disclosure activities.

4.1 Consultation with Stakeholders

78. In the process of preparing this RP, individual, group meetings and focus group discussions were held with the DPs, neighboring community, general public and officials of concerned departments like WAPDA, forest, B&W, PTCL and Sui Gas. These meetings were held during December 05, 2017 to February 10, 2018 and updated during July 16-22, 2018. A total of 20 groups meetings were held with the DPs. A total of 211 persons participated in these meetings. A summary of the consultations done is shown in Table 4.1. These consultations will be continued by the project staff and consultants during the RP updating and implementation based on the following guidelines:

- Formal consultation meetings will be held with all DPs, and will include participation from concerned government officials, representatives of civil society organizations (CSOs) and other pertinent stakeholders.
- Separate meetings with women and vulnerable DPs will be held so their voices are not constrained by men and powerful sections of the DP communities.
- Individual meetings and focus group discussions (FGD) will be held formally and informally, as and when the opportunity or need arises during field activities, such as census, IOL, SES, DMS.
- The Consultation, Participation and Information Disclosure (CPID) activities will be recorded and documented comprehensively, including participants lists, photographs and minutes of the key issues addressed and agreements reached, observations made in the field, and outstanding issues in need of being addressed.
- The consultations will be documented in the RP with consultation records appended. This information will be updated for RP update and will also be continued in the Resettlement monitoring reports.
- The Project Resettlement staff and consultants will prepare a Resettlement Information Booklet (RIB) for all DPs in the local language(s) with concise information on all of the key aspects of the Resettlement process, such as sproject description, legal framework, institutional arrangements, grievance redress mechanism, general eligibility and entitlement provisions, assessment of impacts, Compensation payment strategy, and the timing of Resettlement activities.

4.2 Stakeholders' Perceptions about the Project

79. As a road dualization, the project will have impacts on the local population. Despite the impacts, the affected communities did not have a hostile attitude towards the project although there were some concerns regarding the compensation rate as the government rates are

normally in the lower side. The people are demanding the compensation based on the productive value and future scenario of the structure.

80. The interest of the DPs was evidenced during the consultation meetings held in the project area. The meetings were attended by the DPs and general public. The list of the participants is placed as Annex-IV of the report. In addition, the individual meetings were held with the DPs for census, socio-economic survey, representatives of various officials like PESCO, B&R, forest, PTCL and Sui Gas.

Table 4.1: Detail of Consultation Meetings

S #	Date	Place	No. of Participants	Remarks
1	16-07-2018	Shah Dhand	12	Meeting with the DPs
2	18-07-2018	Bala Gari	11	Meeting with the DPs
3	22-07-2018	Shagai	15	Meeting with the DPs
4	01-02-2018	Shah Dhand	16	Meeting with the DPs and general public
5	11-01-2018	Sangi Mar Mar	11	Meeting with the DPs and general public
6	16-12-2017	Shah Baz Gari	15	Meeting with the DPs and general public
7	15-01-2018	Bala Gari	5	Meeting with the DPs and general public
8	15-01-2018	Narshak Nehar	13	Meeting with the DPs and general public
9	16-12-2017	Bot Sari	15	Meeting with the DPs and general public
10	15-12-2017	Bagcha	15	Meeting with the DPs and general public
11	23-01-2018	Ismaila	7	Meeting with the DPs and general public
12	15-12-2017	Adina	9	Meeting with the DPs and general public
13	23-01-2018	Kalu Khan	5	Meeting with the DPs and general public
14	13-01-2018	Shewa Ada	8	Meeting with the DPs and general public
15	13-01-2018	Karnal Sher Ali	11	Meeting with the DPs and general public
16	23-01-2018	Char Bag	2	Meeting with the DPs and general public
17	17-12-2017	Gohati	7	Meeting with the DPs and general public
18	10-02-2018	Manari	9	Meeting with the DPs and general public
19	20-12-2017	Swabi	12	Meeting with the DPs and general public
20	17-12-2017	Swabi City	3	Meeting with the Tehsil Nazim
Total			211	

81. The participants were encouraged to express themselves and engaged in detailed discussion on impacts, compensation, consultation and awareness, and level of community support for the project. The concerns were raised by the participants, particularly with regard to compensation and entitlement package. The main concern was the adequacy and timely payment of compensation to displaced persons, summarized in Table 4.2.

Table 4.2: Concerns of DPs and Responses by Consultant

S#	Concerns of DPs	Response from Consultant	Action Taken	<u>Responsibility</u>
1	The government will not give the market rate of their lost structures, as their structures are much productive. (Km 6+140 – Km 13+150)	The government intends to purchase the structure on the basis of current market value of lost assets.	The structure will be compensated as per the current market value of the structure.	B&R, ESC& PHA with the recommendations of CSC
2	The government will arrange the alternate business for them (Km 5+165)	All the structures are partially affected, hence their business will not be affected.	<ul style="list-style-type: none"> • Consultations are continued with the DPs. 	B&R, ESC& PHA with the recommendations of CSC
3	The construction work is usually getting delayed; eventually their livelihood will be disturbed. (Km 38+000)	The contractor will be given the timeline to complete the work and will be supervised by the consultant and compliance will be ensured. .	<ul style="list-style-type: none"> • The contractor will be given the timeline for the completion of civil work; • The construction work will be closely supervised to avoid the delay 	PHA, ESC, CSC & Contractor
4	Is there any provision of compensation for loss of business for encroachers and squatters during the construction stage? (Km 8+775 – Km 9+100)	The efforts are made (through exploring the design alternatives) to avoid the loss of maximum business of mobile vendor, temporary structures and wooden cabins etc. However, in case of unavoidable situation, the EA will provide compensation along with the shifting and livelihood assistance.	<ul style="list-style-type: none"> • The compensation for the loss of business is included in the RP 	PHA, Design Consultant, & Resettlement Consultant
5	Provision of jobs for skilled and qualified local should be accepted as the right of inhabitants of area (Km 9+725 – Km 39+625)	Priority of jobs will be given to local inhabitants on merit basis by following the codal procedures.	<ul style="list-style-type: none"> • Special clause will be added in the contract of contractor and fully compliance will be ensured 	PHA, CSC & Contractor with the recommendations of CSC

S#	Concerns of DPs	Response from Consultant	Action Taken	Responsibility
6	In case of disturbance of the utility how long it will take for it restoration (Km 46+150)	EA will ensure the timely restoration of the utilities.	<ul style="list-style-type: none"> The compensation will be paid to the concerned department on timely basis Section wise approach will be adopted to avoid the maximum disturbance 	PHA & CSC
7	Mobile vendors and owners of temporary structures and Kiosks will be allowed to sit again after the construction (Km 5+875)	All the vendors will be allowed to continue their business after the completion of construction work	<ul style="list-style-type: none"> EA will give the complete assurance to vendors to use the RoW after the completion of work. EA will not remove the temporary structures if the space is available on the backside, only the structures will be shifted on available space. 	PHA, consultant & Contractor with the recommendations of CSC
8	To whom the compensation will be provided to affected mosque (Km 24+750)	It will be provided to the mosque committee	<ul style="list-style-type: none"> The EA will confirm who is responsible and make the arrangement accordingly 	PHA & consultant
9	Chances of some environmental effects like noise/vibration and dust emissions to the nearby community (Km 23+260)	The contractor will be bound to implement the measures in this regard by putting clause in his contract	<ul style="list-style-type: none"> Special clause will be added in the contract of contractor and he will be bound to ensure the fully compliance. 	PHA, Contractor & Environment Expert
10	In forum for the complaint registration (Km 36+226)	GRC will be established to address the complaints of the DPs and DPs will have the complete access over it.	<ul style="list-style-type: none"> The formation and functioning of GRC is completely addressed in the section 8 of the RP 	PHA, CSC & Contractor
11	The movement towards the Mosque, School and hospitals should not be disturbed. (Km 40+000)	Special instructions will be given to the design consultant followed by the contractor to avoid the disturbance of these critical places.	<ul style="list-style-type: none"> Alternate route will be provided to avoid the disturbance GRM is established to address the local complaints 	PHA, design consultant, CSC & Contractor

S#	Concerns of DPs	Response from Consultant	Action Taken	Responsibility
12	The project will cause the dismantling of field channels and access routes (Km 14+250)	In case of disturbance of any field channel and access route the project will provide the alternate route and field channel.	<ul style="list-style-type: none"> The point is taken up in the ongoing design process The contractor will be bound to ensure the fully functioning of the field channels and DPs will approach to GRC in case of non-compliance 	PHA, design consultant & Contractor with the recommendations of CSC
13	The compensation for the loss of community hand pumps will be given Km 42+900 – Km 45+025	The compensation will be given as per replacement cost basis	<ul style="list-style-type: none"> The CSC will identify the community members to whom the compensation will be paid 	PHA & RP Consultant
14	Graves must be protected. (Km 2+500 – Km 27+100)	The graves will be protected owing to adjusting the shoulders	<ul style="list-style-type: none"> PHA advised the design consultant to protect the graves 	PHA & Design Consultant

4.3 Meetings with the government officials

82. A series of meetings throughout the project period were held at detailed design stage with the Forest, B&W, WAPDA, PTCL and Sui Gas for the following purposes;

- Workout the compensation cost of private assets;
- Work out the compensation for the government structures;
- Facilitation to conduct the consultation meeting with the DPs and
- Timely restoration of the utilities to avoid any disturbance for the local community.

83. **Outcome of the Meetings:** The support provided by the government departments is as followed; i) compensation value as per market value of the lost assets, ii) provided the support to field staff during the field survey, iii) EA will timely provide the compensation to the concerned department and iv) The utilities will be restored timely.

4.4 Gender Involvement in the Consultation Process

84. According to ADB's safeguard policy statement, consultation process must be gender inclusive and responsive and tailored to the needs of disadvantaged and vulnerable groups. To explore the gender related issues, female staff was included in the team. Formal meetings with the women were held to explore their needs, problems and priorities related to the sub-project execution. In addition, individual interviews were also held with the affected women to effectively involve them in the planning process.

85. Women DPs actively participated in the meetings and come up with several issues specially the loss of business structures owing to the execution of project.

4.4.1 Awareness, Fears and Concerns about the project

86. The women were un-aware about the project. Their views are mentioned below;

- The proposed project will cause the loss of their productive and precious assets but they will not be compensated as per the current market value of their lost assets.
- Special care/assistance should be provided to get the timely compensation of their loss assets.
- The movement of the working women and female student will be disturbed during the construction work.
- Jobs will not be provided to the locals people during the construction, though their children are jobless

4.4.2 Responses to the Queries of Women

87. The compensation will be provided based on the current market value of the lost assets. Regarding the local movement during the construction stage, alternate routes will be provided

and contractor will bound to make the compliance. Jobs will be provided to the local people on priority basis and the contractor will be contractually bound to make the fully compliance.

4.5 Disclosure of RP

88. There will be a need to establish a communications strategy for addressing the requirements of public consultation and participation, including a needs assessment survey. The PMU and ESC will be responsible to ensure that all Resettlement information are properly and meaningfully disclosed to all the DPs, their concerns are addressed and necessary changes are made in the design for this purpose.

89. For transparency in the RP implementation process and for further active involvement of DPs and other stakeholders, information will be disseminated through the disclosure of RP document. The SPS require that all reports are made available to project displaced persons and other stakeholders and to public at large. The RP report will be available on the websites of PRIP PMU and ADB for disclosure purpose.

90. The following steps will be undertaken by CSC for disclosure of RP:

- The draft RP will be disclosed to DPs
- An information booklet containing summary of DPs compensation and assistance will be prepared specifically for this purpose. This information booklet will be translated into Urdu and distribute to all the displaced Persons (DPs) and other stakeholders by the project Office.
- Enable the DPs to read it by themselves and be aware of their entitlements, unit rates of compensation/income restoration and rehabilitation assistance and payment procedures available for various types of DPs as given in the Entitlement Matrix. In addition, the information regarding the grievance redress mechanism will be reflected in the booklet.
- A schedule explaining the date, time and venue for disbursement of compensation and livelihood assistance will be prepared in local language and distributed to all DPs.

SECTION 5: LEGAL FRAMEWORK

General

91. This section describes national and local laws and regulations that apply to the project and identify gaps between local laws and ADB's policy requirements; and discuss the project policy to be followed.

5.1 National Legal Instruments

5.1.1 Constitution of the Islamic Republic of Pakistan

92. The Constitution of Pakistan (1973) clearly addresses the protection of property rights (Article 24) that it includes “no person shall be compulsorily deprived of his property save in accordance with law” and “no property shall be compulsorily acquired or taken possession of save for a public purpose, and save by the authority of law which provides for compensation” therefore and either fixes the amount of compensation or specifies the principles on and the manner in which compensation is to be determined and given. Further, Article 4 (sub-clause/a of 1) reiterates the legislative right of the people by stating that: “No action detrimental to the life, liberty, body, reputation or property of any person shall be taken except in accordance with law.

5.1.2 National Legislation

93. In the absence of a specific resettlement policy, the Land Acquisition Act (LAA) of 1894 is the de-facto legal instrument governing resettlement and compensation to DPs. However, it does not provide consideration to social, cultural, economic, and environmental conditions associated with and affected by resettlement. Although LAA lays down detailed procedures for acquisition of private properties for public purposes and compensation, it does not extend to resettlement and rehabilitation of persons as required by donor agencies including the ADB. Further, experience in other projects has established that compensation stipulated in the law may not be adequate to provide for equal or enhanced living status to resettle DPs.

5.1.3 Pakistan's Law and Regulations on Land Acquisition and Resettlement

94. The law deals with matters related to the acquisition of private land and other immovable assets that may exist on it when the land is acquired for public purpose. The LAA lays down definite procedures for acquiring private land and payment of compensation. **Here in the project, land acquisition is not involved, as per design all kinds of construction activities will be carried out with the C&WD's own RoW, hence LAA will not trigger off here.**

5.1.4 ADB's Safeguard Policy Update 2009

95. The SPS 2009 is based on the following objectives: to avoid involuntary resettlement wherever possible; to minimize involuntary resettlement by exploring project and design alternatives; to enhance, or at least restore, the livelihoods of all displaced persons in real terms relative to pre-project levels; and to improve the standards of living of the displaced poor and other vulnerable groups. The following principles are applied to reach these objectives:

- i. **Screen the project** early on to identify past, present and future involuntary resettlement impacts and risks;
- ii. **Determine the scope of Land Acquisition and resettlement planning** through a survey and/or census of displaced persons, including a gender analysis, specifically related to resettlement impacts and risks;
- iii. **Carry out meaningful consultations** with affected persons, host communities, and concerned non-government organizations. Inform all displaced persons of their entitlements and resettlement options. Ensure their participation in planning, implementation, and monitoring & evaluation of resettlement programs. Pay particular attention to the needs of vulnerable groups, especially those below the poverty line, the landless, the elderly, women and children, and Indigenous Peoples, and those without legal title to land, and ensure their participation in consultations. Establish a grievance redress mechanism to receive and facilitate resolution of the affected persons' concerns. Support the social and cultural institutions of displaced persons and their host population. Where involuntary resettlement impacts and risks are highly complex and sensitive, compensation and resettlement decisions should be preceded by a social preparation phase;
- iv. **Improve, or at least restore, the livelihoods of all displaced persons** through (i) land-based resettlement strategies when affected livelihoods are land-based where possible, or cash compensation at replacement costs for land when the loss of land does not undermine livelihoods, (ii) prompt replacement of assets with access to assets of equal or higher value, (iii) prompt compensation at full replacement cost for assets that cannot be restored, and (iv) additional revenues and services through benefit sharing schemes where possible.
- v. **Provide physically and economically displaced persons with needed assistance**, including the following: (i) if there is relocation, secured tenure to relocation land, better housing at resettlement sites with comparable access to employment and production opportunities, integration of resettled persons economically and socially into their host communities, and extension of project benefits to host communities; (ii) transitional support and development assistance, such as land development, credit facilities, training, or employment opportunities; and (iii) civic infrastructure and community services, as required.
- vi. **Improve the standards of living** of the displaced poor and other vulnerable groups, including women, to at least national minimum standards. In rural areas, provide them with legal and affordable access to land and resources; in urban areas, provide them with appropriate income sources and legal and affordable access to adequate housing.
- vii. **Develop procedures** in a transparent, consistent, and equitable manner if land acquisition is through negotiated settlement to ensure that those people who enter into negotiated settlements will maintain the same or better income and livelihood status.
- viii. **Ensure that displaced persons without titles** to land or any recognizable legal rights to land are eligible for resettlement assistance and compensation for loss of non-land assets.

- ix. **Prepare a Resettlement Plan** elaborating on displaced persons' entitlements, the income and livelihood restoration strategy, institutional arrangements, monitoring and reporting framework, budget, and time-bound implementation schedule.
- x. **Disclose a draft resettlement plan** or the compensation matrix, eligibility criteria or rates determined for the affected land, structures, trees etc., including documentation of the consultation process in a timely manner, before project appraisal, in an accessible place and a form and language(s) understandable to affected persons and other stakeholders. Disclose the final land acquisition and resettlement plan and its updates to affected persons and other stakeholders.
- xi. **Conceive and execute involuntary resettlement as part of a development project or program.** Include the full costs of resettlement in the presentation of project's costs and benefits. For a project with significant involuntary resettlement impacts, consider implementing the involuntary resettlement component of the project as a stand-alone operation.
- xii. **Pay compensation and provide other resettlement entitlements before physical or economic displacement.** Implement the land acquisition and resettlement plan under close supervision throughout project implementation.
- xiii. **Monitor and assess resettlement outcomes,** their impacts on the standards of living of displaced persons, and whether the objectives of the land acquisition and resettlement plan have been achieved by taking into account the baseline conditions and the results of resettlement monitoring.
- xiv. **Disclose monitoring reports**

5.1.5 Project Resettlement policy

- i. Comprehensive RP will be prepared for the project with Resettlement impacts.
- ii. The Projects will avoid, minimize or mitigate involuntary Resettlement impacts causing physical and/or economic displacement.
- iii. Displaced persons and other stakeholders will be consulted and informed as well as given an opportunity to participate in Resettlement planning in a form accessible and understandable to them.
- iv. Each draft, final or updated RP will be submitted to ADB for review/approval, endorsed by the borrower/client and disclosed on the ADB website.
- v. A grievance redress mechanism with representation of all stakeholders will be established at the time of project inception.
- vi. A comprehensive assessment of social impacts, involving (i) a census of all displaced persons, and an inventory of their lost assets (ii) a socio-economic survey of a sample of at least 10 percent of displaced persons, and (iii) a detailed measurement survey and valuation of all lost assets as well as an assessment of lost incomes will be carried out.

- vii. An eligibility cut-off date will be declared and formalized on the date of completion of social impacts assessment survey and census of DPs.
- viii. Compensation of structures will be done at market value, either through the replacement of structures of equivalent or higher value and quality or through cash compensation at replacement cost. For replacement of structures all transaction costs will be paid by the project or included in compensation payments to the DPs. The value of structures will not be depreciated for age.
- ix. Incomes and livelihood sources lost, including but not restricted to crops and trees or interruption of business activities and employment, will be fully compensated at per market value. DPs permanently losing incomes and livelihood sources as well as poor and vulnerable DPs are entitled to credit, training and employment assistance to maintain or improve their livelihoods.
- x. All DPs will be provided opportunities to share development benefits of the Project, if feasible.
- xi. DPs will not be physically or economically displaced before compensation has been paid, other entitlements have been provided and an income and livelihood program is in place.
- xii. The effectiveness of the implementation of RP and the impacts of its measures on the livelihoods of the DPs will be monitored during and evaluated after RP implementation.

SECTION 6: ENTITLEMENTS ASSISTANCE AND BENEFITS

6.1 Eligibility

96. Eligible for compensation, relocation and livelihood assistance entitlements are the persons who were on the project prior to the cut-off date and who are physically and/or economically displaced due to permanent or temporary loss of land, structures and/or livelihood, whether full or partial, as a consequence of project execution. Such eligible DPs include the following:

- i. Non-titled occupants of land, such as squatters or encroachers.
- ii. DPs losing the use of structures and utilities, including titled and non-titled owners, registered, unregistered, tenants and leaseholders plus encroachers and squatters.
- iii. Business owners DPs, whether registered under national law or informal.
- iv. Vulnerable displaced persons including households headed by women, elderly and/or disabled persons, and the household (in local context) with per capita incomes at or below the official poverty line identified through the impact assessment.
- v. In the event of relocation, all DPs will receive transitional and other support to re-establish shelter and livelihoods.

6.1.1 Cut-off date

97. The cut-off-date for the dualization of Mardan-Swabi road project is declared as February 08, 2018 that is communicated publically at the time of census survey, socio economic survey and consultation meetings. The persons occupy in the area after the cut-off-date will not entitle for any compensation.

6.2 Entitlements

98. The following entitlements are applicable for displaced persons losing structures and business.

6.2.1 Compensation and Entitlement Policy

99. Table 6.1 provides an entitlement matrix for different types of losses, based on the Inventory of the Losses. The matrix also includes provisions for any unanticipated impacts arising during project implementation. Compensation and other assistances will be paid to DPs prior to dislocation and dispossession from acquired assets. However, in case, the payment is delayed more than a year from the date of valuation, the values will be indexed annually before payment to DPs.

Table 6.1 Eligibility and Entitlement Matrix

S #	Category	Type of Loss	Entitled DP	Compensation Policy
1	Temporary impact on arable or non-arable land	Land required temporarily during civil works	All owners of rented land/lease holders (with and without title)	<ul style="list-style-type: none"> Land will be temporarily acquired by a short-term lease agreement between the landowner(s)/leaseholder(s) and contractor with the approval of Project Director. Rental terms will have to be negotiated to the satisfaction of the concerned landowners/leaseholder. Full restoration/reclamation of land to original use by the contractor, as agreed with land owner(s)/leaseholder(s).
2	Residential, commercial, public, community structures	Partial or complete loss of structure	Owner (including non-titled land user)	<ul style="list-style-type: none"> Cash compensation for affected structure (taking into account functioning viability of remaining portion of partially affected structure) for its restoration to original use) at full replacement cost computed at market rate for materials, labor, transport and other incidental costs, without deduction of depreciation. Right to salvage materials from lost structure Any improvements made to a structure by a lessee/tenant will be taken into account and will be compensated at full replacement cost payable through apportionment between owner and the tenant as agreed during the consultation meetings.
3	Stalls, kiosks	Loss of stalls and kiosks	Vendors (including titled and non-titled land users)	<ul style="list-style-type: none"> Assistance to find alternative location comparable to lost location, and Cash compensation for self-relocation of stall/kiosk at market rate (labor, materials, transport and other incidental costs, as required, without deduction of depreciation for age) including the damages cost during the shifting
4	Loss of Trees	Affected trees	Title holders	<ul style="list-style-type: none"> Fruit Trees: Compensation for mature fruit- bearing trees will comprise of the market rate of the yearly yield multiplied by the number of years required to grow such a tree to the same productive level it was cut; and for immature trees, that are yet to bear fruit. Cash compensation for timber trees at current market rate of timber

S #	Category	Type of Loss	Entitled DP	Compensation Policy
				value of species at current volume, plus cost of purchase of seedlings and required inputs to replace trees
5	Vulnerable Group	Loss of Business	03 AFs of non-registered tenants	<ul style="list-style-type: none"> • One-time subsistence allowance to vulnerable group for income loss to mitigate impact on income for the duration of interruption in source of income for a period of 3 months based on monthly minimum wage rate Rs.15, 000X3= 45,000/- of Go KPK. • Preference for provision of project based employment.
6	Livelihood Restoration	Loss of Livelihood	Affected business man registered and informal	<ul style="list-style-type: none"> • Any semi-skilled or skilled persons from vulnerable affected households having skills in construction related works will be preferred in providing opportunities in project related employment/work and also an opportunity to upgrade their skills. • Cash compensation equal to lost income during period of business interruption up to 3 months based on tax record or, in its absence, comparable rates from registered businesses of the same type with tax records, or computed based on officially designated minimum wage rate.
7	Transport Assistance	<ul style="list-style-type: none"> • All types of structures requiring relocation 	All asset owners to relocate due to lost structures	<ul style="list-style-type: none"> • For residential/commercial structure a lump sum amount of Rs. 3,000/ or higher depending upon the situation on ground will be provided.
8	Restricted access to means of livelihood	Avoidance of obstruction by project facilities	All DPs and local population	<ul style="list-style-type: none"> • Un-interrupted access to agricultural fields, business premises and residences of persons in the project area will be ensured in consultation with the DPs.

S #	Category	Type of Loss	Entitled DP	Compensation Policy
9	Loss of public services and facilities	Electric & PTCL poles, Sui gas distributor, Bus stop, Hand pumps and Water Filter	Service providers	<ul style="list-style-type: none"> • Full restoration at original site or re-establishment at relocation site of lost public services and facilities, including replacement of related land and relocation of structures.
10	Unanticipated Impacts	As and when identified	All DPs facing impact	<ul style="list-style-type: none"> • Unanticipated impact identified during course of implementation will be immediately reported with corrective actions required. • The compensation provisions/entitlement as defined in the entitlement matrix.

SECTION 7: RESETTLEMENT BUDGET AND FINANCING PLAN

100. In preparing the budget, the costs for resettlement have been worked out using the replacement cost of lost structures while the compensation cost for the government was worked out by the respective department. The additional assistance for loss of income and impact severity is based on the value used in the entitlement matrix. This budget is indicative of outlays for different expenditures categories assessed through Field Surveys carried out during December 2017 to February, 2018.

7.1. Approval of the Resettlement Budget

101. All resettlement funds will be provided by the KPK Government. The EA will ensure to use these funds for the disbursement of compensation payment and other assistances. The project will also ensure that funds for entitlements under the RP are fully disbursed among DPs prior to the commencement of civil work. Compensation and resettlement funds will be provided to the DPs by PMU/ESC with the support of CSC.

102. The project will determine the annual inflation rates to be applied to all cash entitlements. The CSC will assist the EA (through ESC) in identifying additional loss/s of assets during construction and proposing entitlements for such DPs. These budget revisions will be approved by PHA with the concurrence of the Asian Development Bank.

7.2. Management of Resettlement Budget

103. Detailed implementation procedural guidelines will be required to implement the RP at the field level. The ESC will follow the implementation procedure after it has been approved by PMU if no change in cost otherwise it has to approve by PHA with concurrence from ADB. The implementation procedure will include definition of various resettlement terms, the entitlements, detail procedure for identification of eligible persons for resettlement entitlements of the RP, and preparation of losses and entitlement files of individual DP, processing payments, effecting their disbursement and documentation. ESC (through CSC) will prepare the implementation procedural guidelines and submit to PIU and ADB for approval.

104. All payment to the displaced persons will be paid through crossed cheques. Vouchers on payment will be prepared in triplicate, for PMU, and ESC. Payment will be made and record maintained as per approved implementation guidelines.

7.3. Land Acquisition and Resettlement Cost

105. The cost was calculated based on the replacement cost of the lost assets, the detailed is provided in section 6 of the RP. The total cost worked out is PKR 20.9 Million, as reflected in Table 7.1 and category wise is located in Annex-V to XI. This will be updated based on the final impacts as determined at the detailed design phase.

Table 7.1: Summary of Cost for Compensation and Assistance

S #	Description	Quantity / Total Number	Unit	Unit/Rate (Rs.)	Total Cost (Rs.)	Rs. (Million)
A Cost of Private Structure						
1	Residential Building	4	Nos.	-	660,000	0.66
2	Commercial Building	8	Nos.		1,600,000	1.6
3	Kiosks/Wooden Cabin	26	Nos.	15000	390,000	0.39 ⁶
Sub-total A		38			2650,000	2.65
B Community structure						
4	Mosque	3	Nos.		1,530,000	1.53
5	Hand Pump	3	Nos	50,000	150,000	0.015
6	Water Filter Plant	1	Nos	-	500,000	0.5
7	Restaurants Rooms	4	Nos	-	1,323,000	1.32
Sub-total B		11			3,503,000	3.5
C Cost of Public Structures						
8	Relocation of Electric Poles	523	Nos.	-	PIU will manage through environmental management plan to be implemented by project contractors with the cost of these public utilities added under bill of quantity of EMP.	
9	Relocation of PTCL Poles	33	Nos.	-		
10	Waiting Rooms	24	Nos.	-		
11	Wood Tree compensation	3116	Nos.	-		
12	Cost of Sui Gas Distributors	2	Nos	-		
Sub-total of C						-
D Assistance						
13	Special measure for Vulnerable Group @15000*3=45000	3	Family	45,000	135,000	0.13
14	Business Disturbance Allowance/livelihood allowance Rs.15000*3=45000	34	Family	45,000	1,530,000	1.53
15	Restoration of dismantle building	08	Family	-	500,000	0.5
16	Transportation to wooden/iron cabin owners @ Rs.3000 (for the DPs of conveyance system)	26	Family	3,000	78,000	0.08
Sub-total of D					2,243,000	2.24
Total (A+B+C+D)					8,396,000	8.4

⁶ Cost of damages during the shifting

S #	Description	Quantity / Total Number	Unit	Unit/Rate (Rs.)	Total Cost (Rs.)	Rs. (Million)
17	Monitoring and Evaluation @ 20% of the Total Cost				1,679,200	1.7 ⁷
18	Administrative & Security Cost @ 10% of the Total Cost				839,600	0.84
19	Contingencies @ 10% of the Total Cost				1,679,200	1.7
Grand Total					20,990,000	20.9
Total in US\$ (Million) @ Rs. 128.293= 1\$						0.164

⁷ M&E will cover the cost of External Monitoring Agency (EMA) while the implementation support will be from the administrative and contingency cost.

SECTION 8: GRIEVANCE REDRESS MECHANISM

106. An integrated GRM for environment and social will be established at the Project level to facilitate amicable and timely resolution of complaints and grievances of the DPs, including local communities regarding the social, environmental, and resettlement aspects of the Project.
107. Under the GRM, Grievance Redress Committees (GRCs) will be formed comprising a PMU representatives, a representative of the CSC & contractor, Representative of DPs, Elected representative – a member of the local administration may also be included if deemed necessary/useful. Owing to the nature of the Project, a number of GRCs may be needed (Annex-XII).
108. Under the GRM, community complaint registers will be maintained by the PMU and kept at various site offices. All complaints and grievances will be logged in these registers along with details including date of complaint, name and address of complainant, and description of complaint. The GRC will then fill additional details in the register including the corrective action needed, timeframe for corrective action to be taken, and person/project entity responsible for corrective action. Once the corrective action is implemented, the complainant will be informed and the GRC will document the associated details in the register including the description of action take, date of action completed, views of the complainant regarding the corrective action, and any residual grievance.
109. The GRM will be operated in a transparent and participatory manner. Complete details of the GRM including its procedures, actions planned, and action taken will be widely disseminated particularly among the local communities, the GRM registers will remain accessible to communities and other stakeholders, and complete information of the corrective actions taken in response to the grievances will be shared with the stakeholders particularly the complainant and related community.
110. The GRM will be gender responsive, culturally appropriate, and readily accessible to the stakeholders at no cost and without retribution. The step-wise process of the proposed GRM is summarized below.
111. **Stage 1:** When a grievance arises, the displaced person may contact directly with the contractor/PMU/ESC/CSC to resolve the issue of concern. If the issue is successfully resolved, no further follow-up is required.
112. **Stage 2:** If no solution can be found at Stage 1, the affected person(s) may submit an oral or written complaint to the GRC at village level. The GRC will log the complaint along with relevant details in the community complaint register. The affected person(s) can also approach GRC without going through the Stage 1 described above. For each complaint, the GRC must investigate the complaint, assess its appropriateness/eligibility, and identify an appropriate solution. It will provide a clear response within seven working days to the complainant, PMU and Contractor (where relevant). The GRC will, as appropriate, instruct the responsible entity to take corrective actions. The GRC will review the responsible entity's response and undertake additional monitoring as needed. During the complaint investigation, the GRC will work in close consultation with the Contractors, the CSC Consultants, PMU, and other relevant agencies. The responsible entity should implement the redress solution and convey the outcome to the GRC within seven working days.

113. **Stage 3:** If no solution can be identified by the GRC or if the complainant is not satisfied with the suggested solution under Stage 2, the complainant can approach to stage 3 at sub-project level. The committee will review the case and give the solution within seven days of its submission.
114. **Stage 4:** In case of dis-satisfaction of the complainant at stage 3, he/she can approach to stage 4 at PMU level. Here, the GRC is headed by the Project Director. The GRC at PMU level will resolve the complaint/grievance and the agreed action thus determined should be implemented within twenty one days (if additional time is needed to implement the corrective action, it should be discussed and decided during the meeting). In case of failure to address the complaint, the complainant can approach to final tier, stage 5.
115. **Stage 5:** If the affected person/complainant is still not satisfied with the reply in Stage 4, he or she can pursue judicial proceedings. In such cases, the PMU will also inform the Bank Team of persistent problems and/or where solutions need to be found at higher levels of government.
116. Implementing the GRC's decision will be a contractual binding on the contractor.

|

SECTION 9: INSTITUTIONAL ARRANGEMENTS

9.1. Introduction

117. Pakhtunkhwa Highway Authority (PHA), the Government of KPK is the Executing Agency for the project. A PMU is established at provincial level. The PMU is headed by a Project Director and supported by ESC, a team of specialists responsible for liaison and coordination with all the stakeholders. PMU will be provided the additional support through the consultants for Project Management and Implementation Support (PMIS). The consultants will assist the PMU in project management, procurement, supervision and safeguard monitoring.

118. In term of RP implementation, PMU and ESC shall ensure that land and ROW required for the project are made available to the contractor in according with the agreed schedule and resettlement activities are implemented in compliance with all applicable laws and regulations of Pakistan, ADB's SPS, 2009 and Involuntary Resettlement and measures in the form of preparation and implementation of RP followed by the corrective action plan based on the monitoring report.

119. The roles and responsibilities for the planning, implementation and supervision of LAR functions of institutional actors are defined below in Table Fig 9.1.

Table: 9.1 Roles and Responsibilities in RP Implementation

S #	Institution	Roles and Responsibilities
1	PMU	PMU is the owner of the project therefore it is responsible to manage and ensure safeguard due—diligence and disclosure requirements including RP and monitoring in accordance with ADBs Safeguard Policy Statement (2009) and government requirements.
2	Contractor	Contractor is responsible for the construction works under the social and environment conditions.
3	CSC	CSC is responsible for the planning, design and supervision of the project and support to PMU/ESC in the implementation of RP.
4	District Administration	Role of district administration is to provide full support and coordination to all stakeholders and keep law and order related to security measures.
5	Community	Local Community is the affectees as well as beneficiary of the project. Community is responsible to resolve social conflicts and to safeguard their rights.
6	ADB	ADB is the donor of this dualization project and has supervisory role.
7	District Government	District-based agencies have jurisdiction over compensation activities

9.2. Detail Tasks of ESC

120. The overall scope of work of ESC includes:

- Engaging and supervising consultants for the preparation, updating and implementation of RP
- Reviewing draft RP prepared by the consultants and providing comments

- Reviewing, endorsing and manage the approval from ADB for final RP
- Disclosure of RP
- Establishing the grievance redress mechanism (GRM) in consultation with CSC, to address and resolve LAR related complaints particularly from the DPs, if any.
- To review quarterly progress reports covering LAR aspects (in addition to other safeguards aspects) and all other reports prepared by CSC
- Supervising and supporting CSC in planning and implementing consultations with the stakeholders
- Maintaining liaison with key stakeholders including regulatory agencies and ADB.
- Preparation of internal monitoring report
- Hiring of EMA (through coordination with PMU) in concurrence with ADB
- Disclosure of monitoring reports

9.3 Construction Supervision Consultants

121. The Construction supervision consultants will report to PMU/ESC and prepare the implementation program, quality of works, delivery of works, and certify the quantities of work carried out and the payments. The CSC will also help the PMU in project planning, management & procurement, contract management, and financial management. They will also be tasked to implement the RP prepared for the project. Their scope of work will include but not be limited to the following:

- Screening of the projects in term of involuntary resettlement.
- Based on screening, determine the category of RP document.
- Implement the RP of project
- Updating the census of DPs linked with project impacts by type, category and severance and prepare the compensation packages on individual basis;
- Distribute the notices to the entitled DPs regarding their payment of compensation
- Provide proper guidance to DPs for the submission of their requests for compensation as per eligibility and entitlement
- Facilitate the DPs in compensation payment through the completion of necessary documentation to receive their entitled payments like payment vouchers, opening of bank account and formation of CNIC, etc.;
- Facilitate the DPs in term of resolving the legal and administrative impediments for the compensation payment;
- Help the DPs to put their complaints (if any) in front of GRCs;
- Conduct the community consultation and disclosure process throughout the project cycle;
- Prepare monthly, quarterly progress report covering LAR aspects (in addition to other safeguards aspects)
- Preparation of end of the project report on LAR aspects.

- Preparation of other report, if required any.

9.4. Grievance Redress Committees (GRCs)

122. Grievance redress committees will be established for addressing conflicts and appeal procedures regarding eligibility and entitlements followed in the implementation of resettlement activities. GRCs will receive and facilitate the resolution of affected persons' concerns and grievances. It explains how the procedures are accessible to displaced persons (at various levels) and are gender responsive. The detail is discussed in the section 8 of RP.

9.5. District Government

123. District-based agencies have jurisdiction over compensation activities. Functions pertaining to compensation of non-land assets rest on Provincial line agencies and their District level offices. Building structures pertains to the Department of Building; WAPDA deals with the shifting of electric poles, the compensation for Sui gas distribution will be worked out by the Sui Gas Department and the compensation for wood trees losses pertain to the Department of Forestry.

9.6. Displaced Persons Committee

124. The DPs will be encouraged and mobilized to form a Displaced Persons Committee (DPC). DP representation facilitates communication and information flow among DPs and with other stakeholders. The representatives will closely liaison with Grievance Redress Committees (GRC) formed at PMU, sub-project and village levels. The DPC will meet monthly and on demand from members, due to Resettlement planning and implementation issues. The DPC members may elect from among themselves a representative to the GRC or hold elections in a meeting of all subproject DPs. In subprojects with a very small number of DPs, one or two GRM representatives may be elected at one of the first consultation meetings.

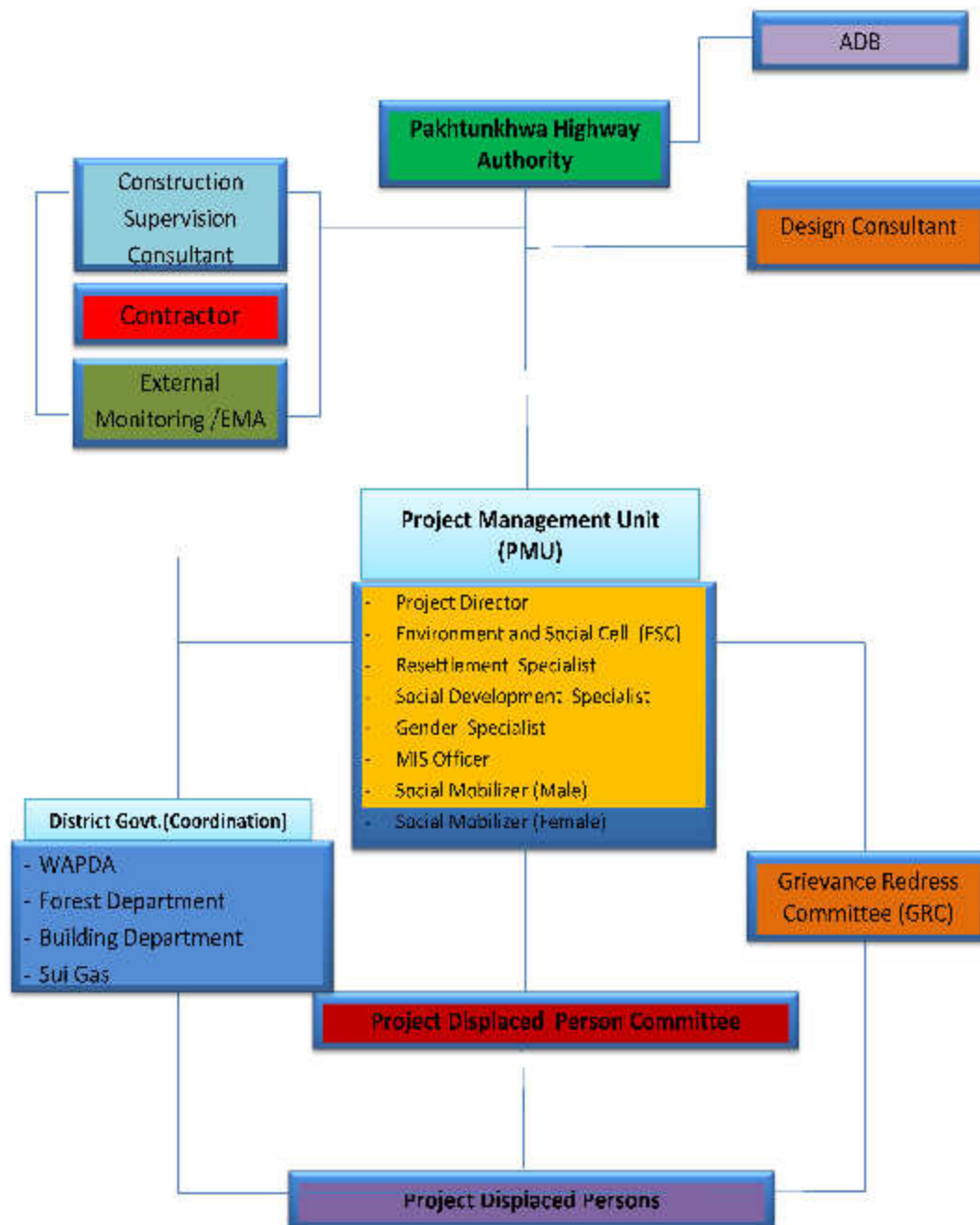
9.7. Asian Development Bank (ADB)

125. ADB reviews RP and confirms their responsiveness to ADB's safeguards requirements. In cases where these do not meet ADB's requirements, additional assessment and improvement of the RP will be undertaken. ADB will also conduct periodic social safeguards reviews; to verify that Resettlement planning and implementation is being carried out as agreed in this RP.

9.8. Organizational Chart

126. An Organogram showing the institutional arrangements for the implementation of RP has been illustrated through a diagram presented in figure below (9.1).

Figure.9.1: Institutional set-up for the Implementation of Resettlement Plan



SECTION 10: IMPLEMENTATION SCHEDULE

10.1. Introduction

127. The implementation schedule has been formulated (in consultation with PHA) to accommodate different activities of the project and therefore different times of LAR as necessitated by the civil works. Social preparation, particularly information dissemination and maintaining a constant dialogue with the DPs, will continue by the Executing Agency (EA), and Project Management Unit (PMU), till the completion of sub-project.

128. The relocation of the DPs in the area will be required towards the end of the November 2018 and the schedule has taken these into consideration. The compensation payments if delayed for more than a year after computation will be indexed considering rate of inflation and rates prevailing at the time.

10.1 Sequence of activities for land acquisition, RP preparation and its implementation

129. The land acquisition process and disbursement of payments under land awards is interrelated activity with RP preparation and its implementation. For a clear and transparent resettlement process the following sequence of activities as described in Table 10.1 is to be ensured by the PHA/PMU/.

Table 10.1: RP Preparation and Implementation Activities/Schedule

S #	Activity	Responsibility	Compliance in Case of Corridor & Bridge
1	Finalization of Detailed Design	PMU/ PHA/Deign Consultant	Done
2	Preparation of Draft RP	PMU/ PHA/Consultant	Done
3	SIA, Census, LAR impact inventory with extent of loss to Each DP prepared, compensation entitlements finalized.	Design Consultant	Done
4	Preparation of Final RP and submission to ADB for review and clearance	PMU/ PHA/Consultant	August 2018
5	Institutional arrangements put in place for RP implementation	PMU/ PHA	Done
6	Arrangement of resettlement budget	PMU/ PHA	September, 2018
7	Distribution of executive summary of RP, and notices to receive DPs for compensation payment	PMU/ PHA	RP will be disclosed after approval by ADB and notices will be served until September, 2018.
8	Payment of compensation according to the procedure provided in the RP	PMU/PHA	October 2018.
9	Submission of External Monitoring Report	EMA	Submitted in November, 2018

S #	Activity	Responsibility	Compliance in Case of Corridor & Bridge
10	Making free the RoW for commencement of civil works free from all encumbrances	PMU/ PHA	RP implementation /External Monitoring report will identify the status of compensation payment and other livelihood assistances expected to be commenced in November, 2018.

10.2. Implementation Schedule

130. The commencement of civil work will be subject to the satisfactory implementation of this RP including payment of compensation and livelihood assistance and redress of community concerns. Based on the implementation experience of previous projects, it is expected that the implementation of RP for Dualization of Mardan-Swabi Road Project will be completed till November 2018. The detail of proposed schedule is presented in the below Fig 10.1.

131. **Fig 10.1: Implementation Schedule (it needs revision)**

S#	Activities	July -2018				August – 2018				September – 2018				October – 2018				November - 2018			
		W1	W2	W3	W4	W1	W2	W3	W4	W1	W2	W3	W4	W1	W2	W3	W4	W1	W2	W3	W4
1	Preparation of Draft RP and submission to ADB																				
2	ADB Comments on RP																				
3	Finalization of RP in the light of ADB comments																				
4	RP Disclosure																				
5	Establishing of ESC																				
6	Public Consultation and information disclosure																				
7	Arrangement of Resettlement Funds																				
8	Compensation Payment																				
9	Internal Monitoring																				
10	External Monitoring																				
11	Make free the ROW																				
12	Contractor mobilization/ commencement of civil works																				

SECTION 11: MONITORING AND REPORTING

11.1. Need for Monitoring and Reporting

132. Monitoring is a periodic assessment of planned activities providing midway inputs. Monitoring and reporting are critical activities in involuntary resettlement which helps in assessment of implementation progress, rescheduling key actions to meet the objective timelines, early identification of issues, resolve problems faced by the DPs and develop solutions immediately to meet resettlement objectives. In other words, monitoring apparatus is crucial mechanism for measuring project performance and fulfillment of the project objectives.

133. Keeping in view the significance of resettlement impacts, the monitoring mechanism for this project will have both internal monitoring (IM) and external monitoring (EM). Internally, the RP implementation for the project will be closely monitored by the EA through PMU/ESC and the Monitoring Consultants, while for external monitoring the services of an independent external monitoring agency will be hired. The IM and EM are required to.

- Establish and maintain procedures to monitor the progress of the implementation of safeguard plans.
- Verify their compliance with safeguard measures and their progress toward intended outcomes.
- Document and disclose monitoring results and identify necessary corrective and preventive actions in the periodic monitoring reports,
- Follow-up on these actions to ensure progress toward the desired outcomes,
- Retain qualified and experienced external experts to verify monitoring information for project with significant impacts and risks,
- Submit periodic monitoring reports (quarterly and bi-annually) on safeguard measures as agreed with the ADB.

11.2. Internal Monitoring

134. One of the main roles of PMU will be to see proper and timely implementation of all activities of RP. Monitoring will be a regular activity for Internal Monitoring Consultant at this level to ensure timely implementation of RP activities. ESC with the help of CSC will collect information from the project site about implementation status of key activities, process and integrate the data in the form of monthly report to assess the progress and results of RP implementation. In case of delay or any implementation problem, adjust its work program accordingly. This monitoring and reporting will be a regular activity which is extremely important in order to undertake midway corrective steps.

135. Internal Monitoring (IM) indicators will relate to process outputs and results, The IM report will be shared with ADB safeguards unit on Quarterly basis and shall be consolidated in the Quarterly supervision consultants' progress reports for ADB. Specific IM benchmarks will be based on the approved RP and cover the following:

- a. Information campaign and consultation with DPs;
- b. Status of compensation payment for the structures;
- c. Payments for loss of income and other relocation assistance; and
- d. Ensure the gender mitigation measures are adhered to during the internal monitoring and reporting process.

136. The above gender disaggregated information will be collected by the internal Monitoring Consultant at PMU/ESC, which will monitor the day-to-day resettlement activities of the project through the following instruments:

- a. Review of census information for all DPs.
- b. Consultation and informal interviews with DPs.
- c. Key informant interviews; and
- d. Community public meetings.

11.3. External Monitoring

137. The EA through Deputy Director (Contract Management & Coordination) with the help of Resettlement Specialist of CSC is required to engage qualified and experienced External Monitoring Agency to verify the EA's monitoring information. EMA will be mobilized after ADB's clearance of RP on intermittent basis to monitor RP implementation progress and provide bi-annual monitoring report. The main objective of this monitoring is to monitor the RP implementation, identify issues and recommend corrective measures. The external monitor will review the IM reports, collect information from the field and determine whether resettlement objectives and goals have been achieved, more importantly whether livelihoods and living standards of DPs have been restored/ enhanced and suggest suitable recommendations for improvement. The external monitor will identify the gaps in RP implementation and advise the EA on safeguard compliance issues.

138. The key tasks during external monitoring will include
- a. Review and verify internal monitoring reports prepared by PMU/ESC;
 - b. Review of the socio-economic baseline, census and inventory of losses of displaced persons;
 - c. Impact assessment through formal and informal surveys with the displaced persons;
 - d. Consultations with DPs, community leaders and officials for preparing review report;
 - e. Assessment of resettlement implementation progress, efficiency, effectiveness and sustainability;
 - f. Verification of safeguard compliance with the provisions of RP, and with SPS 2009; and
 - g. Review of adherence to the gender mitigation measures during monitoring period.
139. The following will be considered as the basis for indicators in external monitoring and evaluation of project:
- a. Socio-economic conditions of the DPs in the post-resettlement period;
 - b. Communications and reactions from DPs on entitlements, compensation, options, alternative developments and relocation timetables etc.;
 - c. Quality and frequency of consultation and disclosure;
 - d. Changes in income levels;
 - e. Rehabilitation severely affected people, and different vulnerable groups;
 - f. Valuation of property and ability to replace lost assets;
 - g. Disbursement of compensation and other entitlements;
 - h. Grievance procedures, including recording, reporting, processing and redress of grievances.
140. Based on the external monitor's report, if significant issues are identified, a corrective action plan (CAP) to take corrective action will be prepared, reviewed and approved by ADB and disclosed to affected persons. However, Internal and external monitoring and reporting will continue until all Resettlement activities have been completed.

11.4. Reporting Requirements

141. CSC will prepare monthly progress report and assist ESC to prepare internal monitoring report on quarterly basis. While the external monitoring will be prepared by the EMA on bi-

annual basis. Monitoring reports will be submitted at regular intervals as specified. The M&E documents will also be publicly available (after approval from the ADB), including posting on project website.

142. Awarding of civil works contract for the dualization of Swabi – Mardan project is conditional to the implementation of approved RP while the commencement of construction is conditional to full payment to DPs and implementation of RP to be validated by EMA.

Annexure – I: Confirmation of ROW



GOVERNMENT OF KHYBER PAKHTUNKHWA
PAKHTUNKHWA HIGHWAYS AUTHORITY PESHAWAR
OFFICE OF THE DEPUTY DIRECTOR (VIGILANCE), PKHA
Attached Department Complex Khyber Road Peshawar
TEL NO 091-9211142, FAX NO 091-9210434, E-mail: info@pkha.gov.pk

No. 9886 /PKHA

Dated: 03/01/2018

To,

The Project Director (PRIP)
PIU, PKHA Peshawar

SUBJECT: PROVINCIAL ROAD IMPROVEMENT PROJECT ADB ASSISTED.

Sub-Head: ROW detail of Mardan-Swabi Road.

Reference: Your office letter No. 3981/PRIP/SCD/PKHA dated 18/12/2017.

With reference to your letter under reference regarding the Right of Way (R.O.W) detail of Mardan-Swabi Road are given below:

S.No.	Name of Mauza	Right of Way (R.O.W)
1	Ismalia	18 Karam (100 ft)
2	Adina	18 Karam (100 ft)
3	Kalu Khan	18 Karam (104 ft) 18 Karam (100 ft) 17 Karam (93 ft)
4	Naudah	19 Karam (104 ft)
5	Maneri Bala	15 Karam (82 ft)
6	Maneri Payan	18 Karam (100 ft)

It is pertinent to mention that the above ROW detail is related to District Swabi and for District Mardan, the Deputy Commissioner Mardan has already been approached for demarcation and when demarcation process completed the same will be forwarded to your office for necessary action.

DEPUTY DIRECTOR (VIGILANCE)

Copy to:

1. Deputy Director (Center) PKHA Peshawar for information.
2. Deputy Director (CM&C) PIU PRIP, PKHA Peshawar for information.
3. P.A to Managing Director PKHA Peshawar.

DEPUTY DIRECTOR (VIGILANCE)

Annex-II: Table of Potential Resettlement Impact Avoided by Adjusting Proposed Construction Work to the Existing Width of Carriageway (Mardan - Swabi Road)

Road chainage		Name of Village / Road Section	Right of Way	Formation width of Road		Expected impacts	Remedial action taken	Remarks
From	To			Existing Road	Proposed Road			
0+000	0+200	Shah Dhund Kaly	100 ft	69.36	73.5	Shahdand baba mazar is very close to the formation width / Construction area	Static Roller will be used for compaction instead of vibratory so as to avoid vibrations around the Built up Area	Built Up Area / Populated Area
0+200	1+000	Shah Dhund Kaly	100 ft	50.33	73.5	No Impacts have been observed and hence no Resettlement and Land Acquisition is needed. Area is clear from any kind of LAR impact.	Not Applicable.	
1+000	2+000	Sanga e Marmar	100 ft	30.25	73.5			
2+000	3+000	Sanga e Marmar	100 ft	47.8	73.5			
3+000	4+000	Zendo Dheri	100 ft	45.29	73.5			
4+000	4+450	Zendo Dheri	100 ft	45.77	73.5			
4+700	5+00	Bala Garhi	100 ft	45.77	82	Built up Area is close to the Proposed Formation Width / Construction Area	Static Roller will be used for compaction instead of vibratory so as to avoid vibrations around the Built up Area	Built Up Area / Populated Area
5+025	6+000	Bala Garhi	100 ft	43.92	73.5	No Impacts have been observed and hence no Resettlement and Land Acquisition is needed. Area is clear from any kind of LAR impact.	Not Applicable.	
6+000	7+000	Bala Garhi	100 ft	45.28	73.5			
7+500	8+100	Bala Garhi	100 ft	47.72	73.5	Four numbers of sitting area of restaurants and two number of shops are encountering in	The sittings areas of restaurants and shops will be shifted out side the formation width	Built Up Area / Populated Area

						proposed formation width		
7+100	8+150	Shahbaz Garhi	100 ft	46.16	82	No Impacts have been observed and hence no Resettlement and Land Acquisition is needed. Area is clear from any kind of LAR impact.	Not Applicable.	
8+150	9+000	Shahbaz Garhi	100 ft	46.16	73.5			
9+125		Shahbaz Garhi	100 ft	46.16	73.5	A small portion of the Waiting Area has been anticipated to be damaged	a vey slight curtailment of shoulder approximately 1 ft will avoid the damage. However to avoid vibration static roller will be used	Waiting Area
9+300	9+600	Shahbaz Garhi	100 ft	46.84	73.5	Built up Area is close to the Proposed Formation Width / Construction Area	Static Roller will be used for compaction instead of vibratory so as to avoid vibrations around the Built up Area	Built Up Area / Populated Area
10+000	11+000	Butsheri Village	100 ft	46.87	73.5	No Impacts have been observed and hence no Resettlement and Land Acquisition is needed. Area is clear from any kind of LAR impact.	Not Applicable	
11+000	12+000	Butsheri Village	100 ft	46.59	73.5			
12+000	13+000	Butsheri Village	100 ft	43.64	73.5			
13+000	14+000	Baghicha Dhere	100 ft	43.70	73.5			
14+000	15+000	Ismailia Village	100 ft	46.00	73.5			
15+000	16+000	Ismailia Village	100 ft	47.74	73.5			
16+950	17+025	Ismailia Village	100 ft	50.15	82	Built up Area is close to the Proposed Formation Width / Construction Area	Static Roller will be used for compaction instead of vibratory so as to avoid vibrations around the Built up Area	Built Up Area / Populated Area

17+250	18+000	Ismailia Village	100 ft	45.03	73.5	No Impacts have been observed and hence no Resettlement and Land Acquisition is needed. Area is clear from any kind of LAR impact	Not Applicable.	
18+000	19+000	Adina Village	100 ft	42.46	73.5			
19+000	19+200	Adina Village	100 ft	45.11	73.5			
19+200	19+450	Adina Village	100 ft	45.11	82			
19+750		Adina Village	93, 100, 104 ft	44.95	73.5	A small portion of the Boundary wall of the Mosque has been anticipated to be affected	To restrict shoulders to 1.5 ft will solve the issue. However to avoid vibration static roller will be used	Mosque
21+000	21+550	Kalu Khan Village	93, 100, 104 ft	45.44	73.5	No Impacts have been observed and hence no Resettlement and Land Acquisition is needed. Area is clear from any kind of LAR impact.	Not Applicable.	
21+550	22+400	Kalu Khan Village	93, 100, 104 ft	45.44	82			
22+400	22+900	Kalu Khan Village	93, 100, 104 ft	47.90	73.5			
22+900	23+075	Kalu Khan Village	93, 100, 104 ft	47.90	82			
23+000	25+000	Kalu Khan Village	93, 100, 104 ft	52.00	73.5	Shewa Adda / Bazar is close to the Proposed Formation Width / Construction Area	Static Roller will be used for compaction instead of vibratory so as to avoid vibrations around the Shops	Built Up Area / Populated Area
26+750	27+000	Karnal Sher Kaly	100 ft	44.77	73.5	No Impacts have been observed and hence no Resettlement and Land Acquisition is needed. Area is clear from any kind of LAR impact.	Not Applicable.	
27+000	28+000	Munsab Dar	100 ft	47.57	73.5			

27+100		Munsab Dar	100 ft	47.57	73.5	Single grave is close to the Proposed Formation Width / Construction Area	Static Roller will be used for compaction instead of vibratory so as to avoid vibrations around the grave	Grave
28+000	29+000	Munsab Dar	100 ft	44.95	73.5	No Impacts have been observed and hence no Resettlement and Land Acquisition is needed. Area is clear from any kind of LAR impact.	Not Applicable.	
29+000	30+000	Malak Abad	100 ft	41.87	73.5			
30+000	31+000	Firdous Abad	100 ft	43.65	73.5			
31+000	32+000	Char Bagh	104 ft	43.67	73.5			
32+000	32+300	Char Bagh	104 ft	43.67	73.5			
32+300	32+675	Char Bagh	104 ft	43.67	82			
32+675	32+800	Char Bagh	104 ft	43.67	73.5			
32+800	33+075	Char Bagh	104 ft	43.67	82			
33+075	33+650	Seri Keli	104 ft	43.70	73.5			
33+650	33+975	Seri Keli	104 ft	43.70	82			
33+975	35+000	Seri Keli	104 ft	42.13	73.5			
34+000	34+350	Seri Keli	104 ft	42.13	73.5	Built up Area is close to the Proposed Formation Width / Construction Area	Static Roller will be used for compaction instead of vibratory so as to avoid vibrations around the Built up Area	Built Up Area / Populated Area
35+000	36+000	Gohati	104 ft	43.52	73.5	No Impacts have been observed and hence no Resettlement and Land Acquisition is needed. Area is clear from any kind of LAR impact.	Not Applicable.	
36+000	37+000	Mehmood Abad	104 ft	43.97	73.5			

36+200	36+250	Mehmood Abad	104 ft	43.97	73.5	Mosque is close to the Proposed Formation Width / Construction Area	Static Roller will be used for compaction instead of vibratory so as to avoid vibrations around the Mosque	Mosque
37+125	37+200	Shagai	104 ft	43.97	73.5	Shops are close to the Proposed Formation Width / Construction Area	Static Roller will be used for compaction instead of vibratory so as to avoid vibrations around the Shops	Built Up Area / Populated Area
37+550	37+600	Shagai	104 ft	43.97	73.5	Hospital is closed to formation width / Construction Area	Static Roller will be used for compaction instead of vibratory so as to avoid vibrations around the hospital	Swabi Cardiac Clinic / Hospital
37+000	38+000	Shagai	104 ft	40.68	73.5	No Impacts have been observed and hence no Resettlement and Land Acquisition is needed. Area is clear from any kind of LAR impact.	Not Applicable.	
38+000	39+000	Maneri	104 ft	43.03	73.5			
39+000	39+750	Maneri	104 ft	46.10	73.5			
39+750	40+000	Swabi	100 ft	46.10	82			
40+000	41+000	Swabi	100 ft	45.08	82			
41+000	42+000	Swabi	100 ft	58.42	82			

Annexure-III: Questionnaire

SOCIO ECONOMIC AND RESETTLEMENT SURVEY FOR PUNJAB INTERMEDIATE CITIES IMPROVEMENT INVESTMENT PROGRAMME

Date: _____

ID No. _____

1. Identification

1.1 Name of Respondent _____

1.2 Father's Name _____

1.3 Respondent CNIC No: _____

1.4 Tribe _____

1.5 Address: Village: _____

Town: _____

Tehsil: _____

District: _____

Province: _____

1.6 Demographic Profile of Respondent (Children up to 10 yrs (#): M ,FM =T)

Sr. No.	Relationship with Respondent (See codes)	Sex Male=1 Female=2	Age (Yrs.)	Education (See Codes)	Name of Business/ Occupation (See Codes)		Income From Business/ Occupation (Rs./ Annum)		Diseases During Last Year (See codes)
					Main	Secondary	Main	Secondary	
1	SELF								
2									
3									
4									
5									
6									
7									
8									
9									
10									

*Other: Rent from property, remittances, net sale of items during a year, net income from agriculture etc.

Demographic Codes:

Relationship: 1=Self, 2=Wife, 3=Son, 4=Daughter, 5=Father, 6=Mother, 7=Brother, 8=Sister, 9=Grand Father, 10=Grand Mother, 11=Bhabhi, 12=Nephew, 13=Father-in-Law, 14=Mother-in-Law, 15=Others

Sex: 1=Male, 2=Female

Education: 1= Primary 2= Middle 3= Matric, 4= Intermediate, 5= BA/BSc, 6= MA/MSc, 7=LLB, 8=Engineer, 9=MBBS, 10=Technical Diploma, 11=Dars-e-Nizami, 12=CanRead Quran, 13= Can Insert Signatures, 14= Illiterate,

Occupations: 1=Agriculturist, 2=Shopkeeper, 3= Trader, 4= Govt. Servant, 5=Private Servant, 6=Timber Labour, 7=General Labour, 8=Livestock, 9=Fishing, 10= 8=Driver, 11=Health Related, 12=Educator/Teacher, 13=House-Maid, 14= House Wife, 15=Gone Abroad, 16=Gone out City within Pakistan

Diseases: 1=Diarrhea, 2=Measles, 3=Hepatitis, 4=Typhoid, 5=HIV/AIDS, 6=Polio, 7=Cholera, 8=Tuberculosis, 9=Heart Disease, 10=No Disease,

1.7 Are you member of any village Community organization ____ 1. Yes ☐ 2. No ☐

1.8 If yes, which of the following organizations?

- i. Religious _____ ii. Political _____ iii. Law & Order _____
iv. Educational (formal/informal) _____

- v. Community Organization _____ vi. Local Jirga _____
 vii. Youth Organization _____ viii. Any other _____

2. Land Utilization

Land	Acre	Kanal	Marla
Total Area owned			
Total Cultivated Area			
Area Under Rabi(winter) Crops			
Area Under Kharif (summer) Crops			
Uncultivated Area			
Waste land			
Area Under Farm Houses			
Barren Land			

2.1 Cropping Pattern, Yield and Cost

Sr. No.	Major Crops	Area Sown		Average. Production (Kgs)	Price/40 kgs (Rs.)	Total Cost Incurred (Rs.)
		Acre	Kanal			
1	Wheat					
2	Maize					
3	Cotton					
4	Rice					
5	Sugarcane					
6	Orchards					
7	Other (_____)					
8	Grand Total:					

2.2 Land Tenure Status: ☐ Owner ☐ Tenant ☐ Share Cropper ☐ Leaser

2.3 Land Rent (Rs. / acre) _____

3. Possession of Household Goods

Item	No.	Value (Rs.)	Item	No.	Value (Rs.)
Television			Car		
Washing machine			Van/Pickup		
Geyser			Gas Cylinder		
Electric fan			VCR/DVD Player		
Electric iron			Dish Antenna/Cable Connection		
Sewing machine			Telephone/Mobile		
Radio/tape recorder			Electric Water Pump		
Motor cycle/ scooter			Computer		
Other _____			Other _____		

Item	No.	Value (Rs.)	Item	No.	Value (Rs.)
Total:			Total:		

4. Average Monthly Expenditure on Food and Non-Food Items

4.1 Monthly Expenditure on Food & Non-Food Items (Rs.)

a) Expenditures on Food Items

Sr. No.	Item	Qty. / Month	Expenditure (Rs.)
1.	Wheat / Atta (Flour)		
2.	Maize Flour		
3.	Ghee		
4.	Sugar		
5.	Legumes		
6.	Vegetables		
7.	Tea Leaves		
8.	Milk		
9.	Other Specify		
10.	Total:		

b) Exp. On Non-Food Items:

1.	Fire wood		
2.	Gas Cylinder		
3.	Kerosene Oil		
4.	Washing Material		
5.	Other Specify		
6.	Total:		

4.2 Expenditure on clothes and shoes during last year: Rs.

4.3 Occasional expenses during last year
(such as meeting social obligation expenditure) Rs.

4.4 Av. Monthly utility bills for: Electricity (Rs.)

Communication (Rs.) Water (Rs.)

4.5 Annual Expenditure on Health Care (Rs.):

5. Social Organizations

5.1 Specify the existing village/social organizations in your area and state their functional status?

Sr. No.	Name of Organization	Category	Registered/ Unregistered	Functions
1		Religious		
2		Educational		
3		Skill Development		

4		Social Welfare		
5		Women Organization		
6		Other		

6. Leadership Pattern

6.1 Which type of people is influential in village matters and how they decide these matters?

Sr.#	Person / Status	Decision Pattern
1	MPA / MNAs	
2	Head of Tribe	
3	Spiritual / Religious Leader	
4	Land Lord / Lumber Dar	
5	School Teacher	
6	Community Leader	
7	Government Official	
8	Retd. Government Official	
9	Any other (specify)	

6.2 Were their decisions considered final and implemented successfully? ☐ 1. Yes ☐ 2. No

i) Level of acceptability (%) _____ ii) Successful implementation (%) _____

6.3 Are the general relationship among people in the locality essentially based upon?

1. Competition _____ 2. Conflict _____
3. Co-operation _____ 4. Don't Know _____

6.4 Were you involved in any dispute in the past 5 years? ☐ 1. Yes ☐ 2. No

6.5 If yes, what was the nature of dispute and how was it resolved

Nature of Dispute

Method of Resolution

1. _____
2. _____
3. _____

7. Credit

7.1 Have you obtained credit during last year? Yes [], No. [], if yes, source of credit:
Formal [], Informal []

7.2 Please write the name of relevant source

Formal source (s) _____

Informal source (s) _____

Percentage of interest _____

7.3 Purpose of Loan (Tick)

- Purchase House ☐ Rs. _____
Business ☐ Rs. _____
Repair of House ☐ Rs. _____
Medicare of Family Member ☐ Rs. _____

Family/ Social matters ☐ Rs. _____
 Farm inputs ☐ Rs. _____
 Livestock ☐ Rs. _____
 Other (specify) ☐ Rs. _____

7.4 Mode of repayment (Tick the relevant)

- 1) One time [] 2) Through installments [],
 i) Quarterly installments [] ii) Six monthly [],
 iii) Annual [] iv) Other (specify) _____

7.5 How much repayment has been made so far? a) 100% [], b) 75% [], c) 50% [],
 d) 25% [], Less than 25 % []

8. Housing Conditions

8.1 Do you have your own house?

- 1) Yes _____ 2) No. _____

If yes then

8.2 Total Area of the house: square ft. Present Value (Rs)_____.

Type of Room	No. of Room	Katcha (tick)	Pacca (tick)	Semi Pacca (tick)
Living rooms				
Animal shed				
Other shed				
Bathroom				
Latrine				
- Open				
- Flush				
- Other				

8.3 Other Assets Area (Ft.)

Shop(Sq. ft): L _____ W _____

Khokha: _____

Electric Pump / Hand Pump (No.): _____

Hydropower Generator: _____

Other (_____) (No.): _____

8.4 Trees

- Mature Fruit Trees (No.): _____
 - Mature Shade Trees (No.) _____

9. Access to Social Amenities (Tick)

Social Amenities	Available	Satisfactory	Non-Satisfactory	No Access
Electricity				
Sui Gas				
Water Supply				

Social Amenities	Available	Satisfactory	Non-Satisfactory	No Access
Telephone				
Sewerage/Drainage				
BHU				
School				
Others				

10. Livestock Inventory

Livestock	No.	Present Value (Rs.)
Buffaloes	<input type="text"/>	<input type="text"/>
Cows	<input type="text"/>	<input type="text"/>
Horse	<input type="text"/>	<input type="text"/>
Donkey	<input type="text"/>	<input type="text"/>
Mule	<input type="text"/>	<input type="text"/>
Sheep	<input type="text"/>	<input type="text"/>
Goat	<input type="text"/>	<input type="text"/>
Poultry	<input type="text"/>	<input type="text"/>
Other	<input type="text"/>	<input type="text"/>

11. Women's Participation and Decision Making in Different Activities

11.1 Women participation in different household activities:

Activities	Participation (%)	Decision Making (%)
Household activities	<input type="text"/>	<input type="text"/>
Child caring	<input type="text"/>	<input type="text"/>
Farm/Crop activities	<input type="text"/>	<input type="text"/>
Livestock rearing	<input type="text"/>	<input type="text"/>
Sale & Purchase of properties	<input type="text"/>	<input type="text"/>
Social obligations (marriage, birthday & other functions)	<input type="text"/>	<input type="text"/>
Local representation (councilor/ political gathering)	<input type="text"/>	<input type="text"/>
Others	<input type="text"/>	<input type="text"/>

11.2 Women issues in the project area

11.3 Women views about the project

12. Perceptions of Respondents for Action Associated with the Project

	Increase	Decrease
Employment opportunities	<input type="text"/>	<input type="text"/>
Marketing facilities opportunities	<input type="text"/>	<input type="text"/>
Living standard	<input type="text"/>	<input type="text"/>
Unemployment	<input type="text"/>	<input type="text"/>
Income generating activities	<input type="text"/>	<input type="text"/>
Mobility (Access to Resources)	<input type="text"/>	<input type="text"/>
Quality of drinking water	<input type="text"/>	<input type="text"/>
Agriculture water	<input type="text"/>	<input type="text"/>
Trend of fish farm	<input type="text"/>	<input type="text"/>
Other specify _____		

13. General Remarks of the Respondents

14. Resettlement Part

14.1 Do you feel any resettlement impact? Yes _____ No _____

If yes then

Category	Area		Value of Land (Rs.)	Remarks
	Acre	Kanal		
Cultivated				
Uncultivated				
Grazing				
Barren Land				
Waste Land				
Other				
Total				

14.2 Affected Cropping Area

Yes _____ No _____

If yes then

Name of Crop	Acre	Kanal	Value (Rs.)
Rabi			
Kharif			
Total:			

14.3 Affected residential structures

Name of Structure	Types of Structures			Area		Value of Structure
	Kacha	Pacca	Semi Pacca	Sq. ft.	Rft.	
Houses						
Boundary Wall						
Other						

14.4 Impact on Farm House

Yes _____ No _____

If yes then

Name	Type of Farm House			Area		Value (Rs.)
	Kacha	Pacca	Semi Pacca	Sq.ft	Rft.	
Rooms						
Cattle Shed						
Boundary Wall						
Other						

14.5 Impact of Tube wells

Yes _____ No _____

If yes then

Types of Tube wells	No.	Value (Rs.)
Electric		
Diesel		
Turbine		
Other		
Total:		

14.6 Impact on Utility

Yes _____ No _____

If yes then

Types	Nos. / Area
Electric poles	
Transformer	
Transmission line	
Telephone	
Other	
Total:	

14.7 Impact on Community Structure

Name	Yes	No	Value (Rs.)
Schools			
Mosque			
Graveyard			
Health Centre			

Shrine			
Others			
Total:			

14.8 How to shift shrines / graveyards?

14.9 Miscellaneous Impacts of the Project

14.10 Do you have any alternate residence place?

Yes ☐ No ☐

If yes then (tick relevant)

Own Land / House	Yes/No	Location	Distance from current residence (km)
Tenancy			
Relative			
Other			

14.11 Mode of Payment

Land for land _____
Cash compensation _____
Kind _____
Other _____

15. People concern about STP Project

16. Views / Comments of Interviewers

Name & Signature of Interviewer: _____ Date: _____

Annexure – IV: Attendance sheet

SOCIO ECONOMIC BASELINE SURVEY

FOR DUALIZATION / IMPROVEMENT OF MARDAN – SAWABI ROAD PROJECT

Form No. _____ Village, Badal Ghos UC, Shikhar Gori Date, 16/12/2017

LIST OF PARTICIPANTS CONSULTATIVE MEETING IN COMMUNITY/ STAKE HOLDERS / FOCUS GROUP DISCUSSION.

S. No	Name	Designation	CNIC	Contact No	Signature
	Mr. Shaf Hussain / S/o Mir Dad				
	A. Ghosar / S/o A. Ghosar				
	A. Saleem / S/o Abdul Ghosar				
	Abdullah / S/o Khurshed Khan				
	Shahid Khan / S/o Abdul Mutalib				
	Haidar / S/o Gul Rang				
	Fazal Dad / S/o Karim Dad				
	Bachhi Muner / S/o Karim Dad				
	Gul Rang / S/o Huseen Khan				
	Shaf / S/o Nohat Khan				
	A. Far Khan / S/o Nohat Khan				
	Sikander / S/o Sarander				
	Zahir / S/o Shaf Gul				
	Nazar / S/o Sami Agha				
	Ghosh Khan / S/o Abdul Ghos				

FOR DUALIZATION / IMPROVEMENT OF MARDAN – SAWABI ROAD PROJECT

Form No. _____ Village, _____ UC, _____ Date, 15/12/2017[illegible]

66







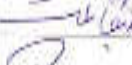
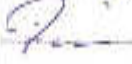


SOCIO ECONOMIC BASELINE SURVEY

FOR DUALIZATION / IMPROVEMENT OF MARDAN - SAWABI ROAD PROJECT

Sawabi

Form No. _____ Village, Adina UC. Adina Date, 11/12/2017.

LIST OF PARTICIPANTS CONSULTATIVE MEETING IN COMMUNITY/ STAKE HOLDERS / FOCUS GROUP DISCUSSION.


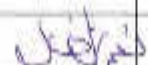




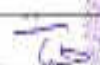


S. No	Name	Designation	CNIC	Contact No	Signature
	Abdul Raheem	S/o Rezi Akbar			
	M. D. Ghalib	S/o Saifur Rahman Riba			
	Fazl Muhammad	S/o Pir Muhammad			
	Qasim	S/o Habibur Rahman			
	Muhammad Amir	S/o Amir Khan			
	Shujaat	S/o Gul Khan			
	Zain Muhammad	S/o Sher Muhammad			
	Ahmed Ali	S/o Wali Muhammad			
	Maskeen Khan	S/o Hadi Khan			
	Tahir	S/o Waseed Gul			

SOCIO ECONOMIC BASELINE SURVEY


FOR DUALIZATION / IMPROVEMENT OF MARDAN - SAWABI ROAD PROJECT

Form No. _____ Village Bagheche UC Bagheche Date 17/12/2013

LIST OF PARTICIPANTS CONSULTATIVE MEETING IN COMMUNITY/ STAKE HOLDERS / FOCUS GROUP DISCUSSION.

S. No	Name	Designation	CNIC	Contact No	Signature
	Wages Ali	S/o Sukramullah			
	Nom Dax Khan	S/o Miskarab Khan			
	Alman Khan	S/o Ghani Rehman			
	Amjad Khan	S/o Taj Muhammad			
	Raifullah	S/o Shauk Zaman			
	Sabhanullah	S/o Mir Khan			
	Muhammad	S/o Ghulam Khan			
	Munir Ali	S/o Fagir			
	M. Akbar	S/o Ali Haider			
	Hafiz Khan	S/o Ahmad Gul			
	Doulat Khan	S/o Ali Khan			
	Zarwan Khan	S/o Habibullah			
	Fazal Rehman	S/o Akbar Ali			
	Sulman	S/o Purdai Khan			

Khan Zaman S/o Muhammad



SOCIO ECONOMIC BASELINE SURVEY

FOR DUALIZATION / IMPROVEMENT OF MARDAN - SAWABI ROAD PROJECT

Form No. _____ Village, Baī Sani UC, Baī Sani Date, 17/12/2017

LIST OF PARTICIPANTS CONSULTATIVE MEETING IN COMMUNITY/ STAKE HOLDERS / FOCUS GROUP DISCUSSION.

S. No	Name	Designation	CNIC	Contact No	Signature
	Shamsher S/o Saad				
1	Shahid Nawaz S/o Saad				
	Abroheem Shah S/o Saad M. Shah				
	Abdul Wahid S/o Mujeeb Khan				
	Khan Ullah S/o Aman Ullah				
	Zia Ullah S/o Tiber Ullah				
	Aman Ullah S/o Zia Ullah				
	Khan Ullah S/o Mir Abuz				
	Jehan Zia S/o Shah Raza				
	Kasim S/o Zia Ullah				
	Wahid S/o Saad				
	M. Qasim S/o Shah Ullah				
	Fazal Mehad S/o Dasi Mehad				
	Abdul Wahid S/o Zia Mehad				

Awel Maiv S/o Hayat Mir

SOCIO ECONOMIC BASELINE SURVEY

FOR DUALIZATION / IMPROVEMENT OF MARDAN - SAWABI ROAD PROJECT

Form No. _____ Village, Sheher-e-Bera UC, _____ Date, 15/12/2017.

LIST OF PARTICIPANTS CONSULTATIVE MEETING IN COMMUNITY/ STAKE HOLDERS / FOCUS GROUP DISCUSSION.

S. No	Name	Designation	CNIC	Contact No	Signature
	M-s Rehema				
	M-s Nusrat				
	M-s. Shmeem	D/O Rn-2			
	M-s. Hasreen	D/O Afzal			
	M-s. Kalsoom	W/O Ayaz Khan			
	M-s. Danish	W/O Basim			
	M-2 Nusrate	W/O Phaed			
	M-1 Shaukat	D/O Nourud Khan			
	M-s. Fozia	D/O Rn-2			

SOCIO ECONOMIC BASELINE SURVEY

FOR DUALIZATION / IMPROVEMENT OF MARDAN - SAWABI ROAD PROJECT

Form No. _____ Village: Shehadeh UC: Shehadeh Date: 11/12/2017

LIST OF PARTICIPANTS CONSULTATIVE MEETING IN COMMUNITY/ STAKE HOLDERS / FOCUS GROUP DISCUSSION.

S. No	Name	Designation	CNIC	Contact No	Signature
	Waheed Goul	S/o Same Goul			وہید گول
	Zarif Khan	S/o Khan Amir			ظریف خان
	Zahid Muhammad	S/o Zahid Khan			زاہد محمد
	Fazal Amir	S/o Waseem Amir			فضل امیر
	M. Ghoshad	S/o Ghosh Muhammad			م۔ غوشاد
	M. Usman Zarin	S/o M. Zarin			محمد عثمان زارین
	Shahid Ahmad	S/o Shahid Muhammad			شاہد احمد
	Fazl Muhammad	S/o Tariq Muhammad			فضل محمد
	Usman Zarin	S/o M. Zarin			محمد عثمان زارین
	Shah Zamin	S/o Shah Farzand			شاہ زامن
	M. Saeed Khan	S/o Saeed Khan			محمد سعید خان
	ASad Khan	S/o Saeed Khan			اسعد خان
	Shahid Ali	S/o Zahir Shah			شاہد علی
	Shah Nawaz Khan	S/o Goul Muhammad			شاہ نواز خان

Bad Shah S/o Gulab

Ali Gohar S/o Azim Khan

FOR DUALIZATION / IMPROVEMENT OF MARDAN - SAWABI ROAD PROJECT

LIST OF PARTICIPANTS CONSULTATIVE MEETING IN COMMUNITY/ STAKE HOLDERS / FOCUS GROUP DISCUSSION.









[illegible]

Socio Economic Baseline Survey

DUALIZATION / IMPROVEMENT OF MARDAN-SWABI ROAD PROJECT

LIST OF PARTICIPANTS CONSULTATIVE MEETING IN COMMUNITY/ STAKE HOLDERS / FOCUS GROUP DISCUSSION.

Form No. _____ Village, Swachi LC, Swachi Date 20-12-2017

S. No	Name	Designation	CNIC	Contact No	Signature
	Asmat B. Bi				
	90 shades				
	Noureen				
	Sherana				
	Fauzia				
	Saira				
	Nageena				
	Sumaira				
	Bashir				
	Nasreen				
	Shamshad bi				 Shamshad bi

Annex-V: List of Displaced Persons with Transport Allowance

S.NO	Chainage (KM)	Name of Displaced Persons	Nature of Business / Construction	Transport Allowance (PKR)
1	02+900	Waheed Gull 16101-1317761-9	FruitKiosk	3000
2	02+900	Hana Ameer 21303-1816444-5	Tea Stall	3000
3	03+775	Shamas Aziz S/O Sher Zaman 16101-3300926-3	Fruit Shop	3000
4	06+175	Faryad S/O Tahir Ullah 16101-5067368-5	Fruit Kiosk	3000
5	05+175	Sher Wali S/O Nahmet Khan	Meet Cabin	3000
6	06+925	Hamad Ali 16101-0163512-3	Fruit Kiosk	3000
7	07+500	Umair Shah 16101-2680835-1	Vegetable Shop	3000
8	07+500	Javed S/O Sartaj	Fruit Kiosk	3000
9	07+500	Tahir Ali S/O Wareed Khan 16101-1770888-9	Fruit + vegetable Kiosk	3000
10	07+500	Mudassar 16101-62878597	Fruit Kiosk	3000
11	07+500	Amjad Ali 16101-9778075-7	Fruit Kiosk	3000
12	07+600	Gull Hameed 16101-7394328-9	Tea Stall	3000
13	07+837	Ramesh 16101-3052052-3	Fruit Shop	3000
14	07+837	Sher S/O Zareef Gull	Fruit Kiosk	3000
15	07+837	Noor Salam S/O Lal Johar	Kabab Shed	3000

16	07+837	Ameer Jamal 16101-1176586-7	Iron Shed	3000
17	07+837	Muhammad Hussain 16101-4643875	Iron Shed	3000
18	08+150	Abdus Salam 16101-1212630	Fruit Kiosk	3000
19	08+150	Haider 16101-5523045-5	Fruit Kiosk	3000
20	08+150	Sabar Ullah 16101-4175257-5	Kiosk	3000
21	08+150	Samad S/O Gull Nawab	Meet Cabain	3000
22	09++450	Malik Taj 16101-1220810-9	Fruit Shop	3000
23	09+450	Mubarkh Taj S/O Faroosh Khan 16101-1289961-1	Fruit Shop	3000
24	09+450	Sadiq Ali S/O Ahmad Ali	Chicken Shop	3000
25	18+150	Anwar S/O Waheed Gull	Fruit Kiosk	3000
26	18+150	Manzoor Ali S/O Nazir Gull	Fruit Kiosk	3000

Annex – VI: List of Displaced Persons with Livelihood Allowance

S.NO	Chainage (KM)	Name of Displaced Persons	Nature of Business/Construction	Transport Allowance (PKR)
1	02+900	Waheed Gull 16101-1317761-9	FruitKiosk	45000
2	02+900	Hana Ameer 21303-1816444-5	Tea Stall	45000
3	03+775	Shamas Aziz S/O Sher Zaman 16101-3300926-3	Fruit Shop	45000
4	06+175	Faryad S/O Tahir Ullah 16101-5067368-5	Fruit Kiosk	45000
5	05+175	Sher Wali S/O Nahmet Khan	Meet Cabin	45000
6	06+925	Hamad Ali 16101-0163512-3	Fruit Kiosk	45000
7	07+500	Umair Shah 16101-2680835-1	Vegetable Shop	45000
8	07+500	Javed S/O Sartaj	Fruit Kiosk	45000
9	07+500	Tahir Ali S/O Wareed Khan 16101-1770888-9	Fruit + vegetable Kiosk	45000
10	07+500	Mudassar 16101-62878597	Fruit Kiosk	45000
11	07+500	Amjad Ali 16101-9778075-7	Fruit Kiosk	45000
12	07+600	Gull Hameed 16101-7394328-9	Tea Stall	45000
13	07+837	Ramesh 16101-3052052-3	Fruit Shop	45000
14	07+837	Sher S/O Zareef Gull	Fruit Kiosk	45000
15	07+837	Noor Salam S/O Lal Johar	Kabab Shed	45000
16	07+837	Ameer Jamal 16101-1176586-7	Iron Shed	45000
17	07+837	Muhammad Hussain 16101-4643875	Iron Shed	45000
18	08+025	Shah Hussain 16101-1265333-7	Pacca Shade	45000

S.NO	Chainage (KM)	Name of Displaced Persons	Nature of Business/Construction	Transport Allowance (PKR)
19	08+025	Iftikhar Ali 16101-9837661	Pacca Shade	45000
20	08+150	Abdus Salam 16101-1212630	Fruit Kiosk	45000
21	08+150	Abdullah 16101-5988886-7	Pacca Shade	45000
22	08+150	Haider 16101-5523045-5	Fruit Kiosk	45000
23	08+150	Sabar Ullah 16101-4175257-5	Kiosk	45000
24	08+150	Samad S/O Gull Nawab	Meet Cabain	45000
25	08+150	Fazal Dad 16101-5526877-7	Pacca Shade	45000
26	08+150	Sout Munir 16101-1212804-3	Pacca Shade	45000
27	09++450	Malik Taj 16101-1220810-9	Fruit Shop	45000
28	09+450	Mubarkh Taj S/O Farooosh Khan 16101-1289961-1	Fruit Shop	45000
29	09+450	Sadiq Ali S/O Ahmad Ali	Chicken Shop	45000
30	18+150	Anwar S/O Waheed Gull	Fruit Kiosk	45000
31	18+150	Manzoor Ali S/O Nazir Gull	Fruit Kiosk	45000
32	40+600	Doctor Chmeem s/o Muhammad Sharif	Pacca Wall	45000
33	40++925	Ghani Ullah 16202-3309749-9	Pacca Stair	45000
34	41+150	Saeed Khan S/O Sajawal Khan	Pacca Shade	45000

Annex-VII: List of Displaced Persons with Vulnerability Allowance

S.NO	Chainage (KM)	Name of Vulnerable Persons	Nature of Business	Vulnerable Allowance (PKR)
1	7+837	Muhammed Amin	Black Smith Shop	45000
2	8+150	Abdul Salam	Temporary Kiosk General Store	45000
3	8+150	Haider	Temporary Kiosk Tea Stall	45000

Annex-VIII: List of Displaced Persons with Residential Structures along with Compensation Amount

S.NO	Chainage (KM)	Name of Vulnerable Persons	Village	Compensation Cost (PKR)
1	4+725	Shameer s/o Dilbar 16101-12607361	Dand Dheray	180,000
2	4+725	Muhammad Bilal s/o Taib shah 16101-1155727-5	Dand Dheray	180,000
3	4+825	Abdul Qadir s/o Ghulam Qadir	Dand Dheray	150,000
4	4+825	Asmat Ullah s/o Ghulam Muhammad	Dand Dheray	150,000
Total				660,000

Annex-IX: List of DPs with the compensation of Damage Cost (during Shifting) of Temporary Structures (Kiosks & Stalls) along with Transport Allowance

S.NO	Chainage (KM)	Name of Displaced Persons	Nature of Business/Construction	Demage Cost (PKR)
1	02+900	Waheed Gull 16101-1317761-9	FruitKiosk	15000
2	02+900	Hana Ameer 21303-1816444-5	Tea Stall	15000
3	03+775	Shamas Aziz S/O Sher Zaman 16101-3300926-3	Fruit Shop	15000
4	06+175	Faryad S/O Tahir Ullah 16101-5067368-5	Fruit Kiosk	15000
5	05+175	Sher Wali S/O Nahmet Khan	Meet Cabin	15000
6	06+925	Hamad Ali 16101-0163512-3	Fruit Kiosk	15000
7	07+500	Umair Shah 16101-2680835-1	Vegetable Shop	15000
8	07+500	Javed S/O Sartaj	Fruit Kiosk	15000
9	07+500	Tahir Ali S/O Wareed Khan 16101-1770888-9	Fruit + vegetable Kiosk	15000
10	07+500	Mudassar 16101-62878597	Fruit Kiosk	15000
11	07+500	Amjad Ali 16101-9778075-7	Fruit Kiosk	15000
12	07+600	Gull Hameed 16101-7394328-9	Tea Stall	15000
13	07+837	Ramesh 16101-3052052-3	Fruit Shop	15000
14	07+837	Sher S/O Zareef Gull	Fruit Kiosk	15000
15	07+837	Noor Salam S/O Lal Johar	Kabab Shed	15000
16	07+837	Ameer Jamal 16101-1176586-7	Iron Shed	15000
17	07+837	Muhammad Hussain 16101-4643875	Iron Shed	15000
18	08+150	Abdus Salam 16101-1212630	Fruit Kiosk	15000

19	08+150	Haider 16101-5523045-5	Fruit Kiosk	15000
20	08+150	Sabar Ullah 16101-4175257-5	Kiosk	15000
21	08+150	Samad S/O Gull Nawab	Meet Cabain	15000
22	09++450	Malik Taj 16101-1220810-9	Fruit Shop	15000
23	09+450	Mubarkh Taj S/O Faroosh Khan 16101-1289961-1	Fruit Shop	15000
24	09+450	Sadiq Ali S/O Ahmad Ali	Chicken Shop	15000
25	18+150	Anwar S/O Waheed Gull	Fruit Kiosk	15000
26	18+150	Manzoor Ali S/O Nazir Gull	Fruit Kiosk	15000
Total				390,000

Annex- X: List of Displaced Persons Compensation with Commercial Structures

S.NO	Chainage (KM)	Name of Vulnerable Persons	Nature of Loss	Compensation Cost (PKR)
1	08+025	Shah Hussain 16101-1265333-7	Pacca Shade	300,000
2	08+025	Iftikhar Ali 16101-9837661	Pacca Shade	250,000
3	08+150	Abdullah 16101-5988886-7	Pacca Shade	250,000
4	08+150	Fazal Dad 16101-5526877-7	Pacca Shade	250,000
5	08+150	Sout Munir 16101-1212804-3	Pacca Shade	200,000
6	40+600	Doctor Chmeem s/o Muhammad Sharif	Pacca Wall	50,000
7	40++925	Ghani Ullah 16202-3309749-9	Pacca Stair	100,000
8	41+150	Saeed Khan S/O Sajawal Khan	Pacca Shade	200,000
Total				1600,000

Annex- XI: List of Compensation of Community Assets

S.NO	Chainage (KM)	Name of Vulnerable Persons	Nature of Loss	Compensation Cost (PKR)
1	13+020	Mosque		790,000
2	8+150	Mosque		290,000
3	23+950	Mosque		450,000
4	15+700	Hand Pump		50,000
5	37+900	Hand Pump		50,000
6	40+025	Hand Pump		50,000
7	8+150	Water Filter Plant		500,000
8	8+100	Restaurant Rooms		1,323,000
Total				3503,000

Annex- XII: GRC



GOVERNMENT OF KHYBER PAKHTUNKHWA PROVINCIAL ROADS IMPROVEMENT PROJECT (PRIP)

Paajtor House, House No. 24, C-3, Circular Road University Town Peshawar
Tel No. 091-9216123-5700649, e-mail: gdprp.pkha@gmail.com

No. 4935/23/PRIP

Dated: 13/07/2018

Notification of Village/Local GRC for Mardan-Sawabi Road.

To promptly address the grievances/complaints of the local people that may be affected by the project activities, a village level Grievance Redress Committee (GRC) is hereby constituted for each of the following villages:

1. Village Shah Dard.
2. Village Zando Dheri.
3. Village Bala Garhi.
4. Village Adina.
5. Village Maneri.
6. Village Shewa Adda.

Composition of the Village/Local GRC for Mardan-Sawabi Road.

S.NO	Designation	Position in GRC
1	Assistant Director Construction (Concerned)	Chairman
2	Resident Engineer (Concerned)	Member
3	Assistant Resident Engineer (Concerned)	Member cum Secretary
4	Project Manager (Contractor)	Member
5	Resettlement Expert (Consultant)	Member
6	Environmental Expert (Consultant)	Member
7	Elected Representative of Local Govt.	Member
8	Focal Person (Admin. Department)	Member
9	Affected Persons	03 Members
TOTAL:		11 Members

These committees will locally resolve the grievance/complaints within seven days. If it fails to address the complaint within seven days, it will refer the complaint to the Project/PIU level committee along with a brief report.

Project Director
PIU, PRIP, Peshawar.

Copy for information to:

- Team Leader, CEC, CFC Head Office, Hayatabad, Peshawar.
- Managing Director-CEC, CEC Head Office, Hayatabad, Peshawar.
- All Deputy Directors.
- All Assistant Directors.
- All members notified above.

Project Director,
PIU, PRIP, Peshawar.



**GOVERNMENT OF KHYBER PAKHTUNKHWA
PROVINCIAL ROADS IMPROVEMENT PROJECT (PRIP)**

Panjtūr House, House No. 24, C-3, Circular Road University Town Peshawar
Tel. No. 991-9216123-570649, E-mail: pdprp.pkhs@gmail.com

No. 4936/23/PRIP

Dated: 13/07/2018

Notification of GRC at Sub-Project level of PRIP.

To promptly address the grievances/complaints of the local people that may be affected by the project activities, a Sub-Project Grievance Redress Committee (GRC) is hereby constituted for each of the following Roads:

1. Shah Alam-Sardaryab Road.
2. Khairahad-Kahi-Nizampur Road.
3. Umerzai-Harichand-Shergarh Road.
4. Risalpur-Jehangira Road (Including Links).
5. Jandai-Sanga-e-Marmar Road.
6. Adina-Yar Hussain Road.
7. Haripur-Hattar-Taxila Road.
8. Maqsood-Kohala Road.

Composition of the Sub-Project GRC.

S.NO	Designation	Position in GRC
1	Assistant Director Construction (Concerned)	Chairman
2	Resident Engineer (Concerned)	Member
3	Assistant Resident Engineer (Concerned)	Member cum Secretary
4	Project Manager (Contractor)	Member
5	Resettlement Expert (Consultant)	Member
6	Environmental Expert (Consultant)	Member
7	Elected Representative of Local Govt.	Member
8	Focal Person (Admin. Department)	Member
9	Affected Persons	03 Members
TOTAL:		11 Members

These committees will locally resolve the grievance/complaints within seven days. If it fails to address the complaint within seven days, it will refer the complaint to the Project/PIU level committee along with a brief report.


Project Director
PIU, PRIP, Peshawar.

Copy for information to:

- Team Leader, CEC, CEC Head Office, Hayatabad, Peshawar.
- Managing Director-CEC, CEC Head Office, Hayatabad, Peshawar.
- All Deputy Directors.
- All Assistant Directors.
- All members notified above.


Project Director,
PIU, PRIP, Peshawar.



**GOVERNMENT OF KHYBER PAKHTUNKHWA
PROVINCIAL ROADS IMPROVEMENT PROJECT (PRIP)**

Pinjar House, House No. 24, C-3, Circular Road University Town Peshawar
Tel No. 991-9216123-5700649, E-mail: pdprpn.kpkha@gmail.com

No. 4934/23/PRIP

Dated: 13/07/2018

Notification of Project/PIU level GRC.

To promptly address the grievances/complaints of the local people that may be affected by the project activities, a Project/PIU level Grievance Redress Committee (GRC) is hereby constituted as mentioned below:

Composition of the Project/PIU GRC.

S.NO	Designation	Position in GRC
1	Project Director	Chairman
2	Deputy Director (Co-ord & CM)	Member cum Secretary
3	Deputy Director (Concerned)	Member
4	Assistant Director (Concerned)	Member
5	Resident Engineer (Concerned)	Member
6	Elected Representative of Local Govt.	Member
7	Focal Person (Admin. Department)	Member
8	Resettlement Expert (Consultant)	Member
9	Environmental Expert (Consultant)	Member
TOTAL:		09 Members

This committee will resolve the grievance/complaints within 21 days. If it fails to address the complaint within this time, the complainant can submit the case to an appropriate court of law.


Project Director
PIU, PRIP, Peshawar.

Copy for information to:

- Team Leader, CEC, CEC Head Office, Hayatabad, Peshawar.
- Managing Director-CEC, CEC Head Office, Hayatabad, Peshawar.
- All Deputy Directors.
- All Assistant Directors.
- All members notified above.


Project Director,
PIU, PRIP, Peshawar.

Annex-XIII: Undertaking

UNDERTAKING

WITH APs/DPs ON DUALIZATION OF MARDAN SWABI ROAD KPK

This under taking has been made on dated, 20-7-2018


Between

- A. Communication and Works Department, Govt of Khyber Pakhtunkhwa
And
B. The Encroacher Mr. Amir Wahed Gul s/o of: Stana Gul
RD: 024 900 Village: Nowshad Aked District: Mardan
NIC No: 16101-1317761-9

The Undertaking detail as following:

That I the Encroacher hereby undertake that, upon receipt of compensation money, I will be bound to remove my Khoka/Hut/Stall/Talla/HatRari/Material/Shop/House/Mosque/Private/Commercial Property from Right Of Way (ROW) required for the Dualization of Mardan Swabi Road, from Communication and Works Department KPK, with in the removal notice.

I further undertake that after taking the compensation money I and my other family members / relatives will not make any other claims at any other forum and will indemnify the Communication & Works department from any further claims.

Representative C & W department.	Affected/Displace Person.
Name: <u>Khalid M. Wazir</u>	Name: <u>Wahed Gul</u>
Counter Signature: <u>@wazir</u>	Signature/ thumb impression: 
CNIC No:	CNIC No: <u>16101-1317761-9</u>
Date: <u>23.07.18</u>	Date: <u>20-7-2018</u>

g. undertaking

Note: The Field Survey for the LARP component is conducted by Representative of Creative Engineering Consultants Mr. Wazir Ali.

Signature of Consultant:

Wazir Ali



UNDERTAKING

WITH APs/DPs ON DUALIZATION OF MARDAN SWABI ROAD KPK

This under taking has been made on dated, 20-7-2018


Between

- A. Communication and Works Department, Govt of Khyber Pakhtunkhwa
- And
- B. The Encroacher Mr. AMs: Khan Amir S/o of: Zavi Khan
 RD: 2+900 Village: Para Chinar District: Mardan
 NIC No: 21303-1816444-5 Nowshad Abed

The Undertaking detail as following:

That I the Encroacher hereby undertake that, **upon receipt of compensation money**, I will be bound to remove my Khoka/Hut/Stall/Taila/HatRari/Material/Shop/House/Mosque/Private/Commercial Property from Right Of Way (ROW) required for the Dualization of Mardan Swabi Road, from Communication and Works Department KPK, with in the removal notice.

I further undertake that after taking the compensation money I and my other family members / relatives will not make any other claims at any other forum and will indemnify the Communication & Works department from any further claims.

Representative C & W department.	Affected/Displace Person.
Name: <u>Khalid M. Wazir</u>	Name: <u>Khan Amir</u>
Counter Signature: <u>@wazir</u>	Signature/ thumb impression: 
CNIC No:	CNIC No: <u>21303-1816444-5</u>
Date: <u>23.7.18</u>	Date: <u>20-7-2018</u>

E undertaking

Note: The Field Survey for the LARP component is conducted by Representative of Creative Engineering Consultants Mr. Wazir Ali.

Signature of Consultant:



UNDERTAKING

WITH APs/DPs ON DUALIZATION OF MARDAN SWABI ROAD KPK

This under taking has been made on dated, 20-7-2018

Between

- A. Communication and Works Department, Govt of Khyber Pakhtunkhwa
- And
- B. The Encroacher Mr./Ms: Shams Tamreez S/o of: Sher Zaman
 RD: 3+775 Village: Sangi Marmar District: Mardan
 NIC No: 16101-3300926-3

The Undertaking detail as following:

That I the Encroacher hereby undertake that, upon receipt of compensation money, I will be bound to remove my Khoka/Hut/Stall/Taila/HatRari/Material/Shop/House/Mosque/Private/Commercial Property from Right Of Way (ROW) required for the Dualization of Mardan Swabi Road, from Communication and Works Department KPK, with in the removal notice.

I further undertake that after taking the compensation money I and my other family members / relatives will not make any other claims at any other forum and will indemnify the Communication & Works department from any further claims.

Representative C & W department.	Affected/Displace Person.
Name: Khalid M. Wazir	Name: Shams Tamreez
Signature: @wazir	Signature/ thumb impression: [Signature]
CNIC No:	CNIC No: 16101-3300926-3
Date: 23.7.18	Date: 20-7-2018

g undertaking

Note: The Field Survey for the LARP component is conducted by Representative of Creative Engineering Consultants Mr. Wazir Ali.

Signature of Consultant:



UNDERTAKING

WITH APs/DPs ON DUALIZATION OF MARDAN SWABI ROAD KPK

This under taking has been made on dated, 22-7-2018

Between

- A. Communication and Works Department, Govt of Khyber Pakhtunkhwa
- And
- B. The Encroacher Mr. /Ms: Shamsher S/o of: Dilbar
 RD: 4+725 Village: Zando Dheri District: Mardan
 NIC No: 16101-1260736-1

The Undertaking detail as following:

That I the Encroacher hereby undertake that, upon receipt of compensation money, I will be bound to remove my Khoka/Hut/Stall/Taila/HatRari/Material/Shop/House/Mosque/Private/Commercial Property from Right Of Way (ROW) required for the Dualization of Mardan Swabi Road, from Communication and Works Department KPK, with in the removal notice.

I further undertake that after taking the compensation money I and my other family members / relatives will not make any other claims at any other forum and will indemnify the Communication & Works department from any further claims.

Representative C & W department.	Affected/Displace Person.
Name: <u>Khalid M. Wazir</u>	Name: <u>Shamsher</u>
Signature: <u>@wazir</u>	Signature/ thumb impression: <u>[Signature]</u>
CNIC No:	CNIC No: <u>16101-1260736-1</u>
Date: <u>23.7.18</u>	Date: <u>22-7-2018</u>

& undertaking

Note: The Field Survey for the LARP component is conducted by Representative of Creative Engineering Consultants Mr. Wazir Ali.

Signature of Consultant:



UNDERTAKING

WITH APs/DPs ON DUALIZATION OF MARDAN SWABI ROAD KPK

This under taking has been made on dated, 22.7.18

Between

- A. Communication and Works Department, Govt of Khyber Pakhtunkhwa
- And
- B. The Encroacher Mr. M. B. Lal S/o of: Tayeb Shah
 RD: 4+825 Village: Zanda Dheri District: Mardan
 NIC No: 16101-1155727-5

The Undertaking detail as following:

That I the Encroacher hereby undertake that, upon receipt of compensation money, I will be bound to remove my Khoka/Hut/Stall/Talla/HatRari/Material/Shop/House/Mosque/Private/Commercial Property from Right Of Way (ROW) required for the Dualization of Mardan Swabi Road, from Communication and Works Department KPK, with in the removal notice.

I further undertake that after taking the compensation money I and my other family members / relatives will not make any other claims at any other forum and will indemnify the Communication & Works department from any further claims.

Representative C & W department.	Affected/Displace Person.
Name: <u>Khalid M. Wazir</u>	Name: <u>M. B. Lal</u>
Counter Signature: <u>@wazir</u>	Signature/ thumb impression: <u>JH</u>
CNIC No:	CNIC No: <u>16101-1155727-5</u>
Date: <u>23.7.18</u>	Date: <u>22.7.18</u>

& undertaking

Note: The Field Survey for the LARP component is conducted by Representative of Creative Engineering Consultants Mr. Wazir Ali.

Signature of Consultant:



Displaced Person with
no. 10 Structure 6

UNDERTAKING

WITH APs/DPs ON DUALIZATION OF MARDAN SWABI ROAD KPK

This under taking has been made on dated,

22-7-2018

Between

- A. Communication and Works Department, Govt of Khyber Pakhtunkhwa
- And
- B. The Encroacher Mr. Abdul Qader S/o of: Ghulam Qader
 RD: 4+825 Village: District: Mardan
 NIC No:

The Undertaking detail as following:

That I the Encroacher hereby undertake that, upon receipt of compensation money, I will be bound to remove my Khoka/Hut/Stall/Taila/HatRari/Material/Shop/House/Mosque/Private/Commercial Property from Right Of Way (ROW) required for the Dualization of Mardan Swabi Road, from Communication and Works Department KPK, with in the removal notice.

I further undertake that after taking the compensation money I and my other family members / relatives will not make any other claims at any other forum and will indemnify the Communication & Works department from any further claims.

Representative C & W department.	Affected/Displace Person.
Name: <u>Khalid M. Wazir</u>	Name: <u>Abdul Qader</u>
Counter <u>@wazir</u>	Signature/ thumb impression: <u>[Signature]</u>
Signature: <u>[Signature]</u>	CNIC No:
CNIC No:	Date: <u>22-7-2018</u>
Date: <u>23.7.18</u>	

§ undertaking

Note: The Field Survey for the LARP component is conducted by Representative of Creative Engineering Consultants Mr. Wazir Ali.

Signature of Consultant:



UNDERTAKING

WITH APs/DPs ON DUALIZATION OF MARDAN SWABI ROAD KPK

This under taking has been made on dated, **22-7-2018**


Between

- A. Communication and Works Department, Govt of Khyber Pakhtunkhwa
- And
- B. The Encroacher Mr. /Ms: **Asmatullah** S/o of: **Ghulam Muhammad**
 RD: **4+295** Village: **Zand Dheri** District: **Mardan**
 NIC No:

The Undertaking detail as following:

That I the Encroacher hereby undertake that, upon receipt of compensation money, I will be bound to remove my Khoka/Hut/Stall/Taila/HatRari/Material/Shop/House/Mosque/Private/Commercial Property from Right Of Way (ROW) required for the Dualization of Mardan Swabi Road, from Communication and Works Department KPK, with in the removal notice.

I further undertake that after taking the compensation money I and my other family members / relatives will not make any other claims at any other forum and will indemnify the Communication & Works department from any further claims.

Representative C & W department.	Affected/Displace Person.
Name: Khalid M. Wazir	Name: Asmatullah
Counter Signature: @wazir	Signature/ thumb impression: 
CNIC No:	CNIC No:
Date: 23.7.18	Date: 22-7-2018

By undertaking

Note: The Field Survey for the LARP component is conducted by Representative of Creative Engineering Consultants Mr. Wazir Ali.

Signature of Consultant:



UNDERTAKING

WITH APs/DPs ON DUALIZATION OF MARDAN SWABI ROAD KPK

This under taking has been made on dated, 20-7-2018

Between

- A. Communication and Works Department, Govt of Khyber Pakhtunkhwa
- And
- B. The Encroacher Mr. /Ms: Farkhad S/o of: Tahirullah
 RD: 6+175 Village: Ter Butti District: Mardan
 NIC No: 16101-5067368-5 Mahab Road
368-5 Mardan

The Undertaking detail as following:

That I the Encroacher hereby undertake that, **upon receipt of compensation money**, I will be bound to remove my Khoka/Hut/Stall/Taila/HatRari/Material/Shop/House/Mosque/Private/Commercial Property from Right Of Way (ROW) required for the Dualization of Mardan Swabi Road, from Communication and Works Department KPK, with in the removal notice.

I further undertake that after taking the compensation money I and my other family members / relatives will not make any other claims at any other forum and will indemnify the Communication & Works department from any further claims.

Representative C & W department.	Affected/Displace Person.
Name: <u>Khalid M. Wazir</u>	Name: <u>Farkhad</u>
Counter Signature: <u>@wazir</u>	Signature/ thumb impression: <u>[Signature]</u>
CNIC No:	CNIC No: <u>16101-5067368-5</u>
Date: <u>23.7.18</u>	Date: <u>20-7-2018</u>

Undertaking

Note: The Field Survey for the LARP component is conducted by Representative of Creative Engineering Consultants Mr. Wazir Ali.

Signature of Consultant:



UNDERTAKING

WITH APs/DPs ON DUALIZATION OF MARDAN SWABI ROAD KPK

This under taking has been made on dated, 20-7-2017


Between

- A. Communication and Works Department, Govt of Khyber Pakhtunkhwa
- And
- B. The Encroacher Mr./Ms: *Sher wali* S/o of: *Nimat Khan*
 RD: *6+175* Village: *Mohajir Camp* District: *Mardan*
 NIC No: *01-01-1970*

The Undertaking detail as following:

That I the Encroacher hereby undertake that, upon receipt of compensation money, I will be bound to remove my Khoka/Hut/Stall/Taila/HatRari/Material/Shop/House/Mosque/Private/Commercial Property from Right Of Way (ROW) required for the Dualization of Mardan Swabi Road, from Communication and Works Department KPK, with in the removal notice.

I further undertake that after taking the compensation money I and my other family members / relatives will not make any other claims at any other forum and will indemnify the Communication & Works department from any further claims.

Representative C & W department.	Affected/Displace Person.
Name: <i>Khalid M. Wazir</i>	Name: <i>Sher wali</i>
Counter Signature: <i>Wazir</i>	Signature/ thumb impression: 
CNIC No:	CNIC No: <i>01-01-1970</i>
Date: <i>23.7.18</i>	Date: <i>20-7-2018</i>

& undertaking

Note: The Field Survey for the LARP component is conducted by Representative of Creative Engineering Consultants Mr. Wazir Ali.

Signature of Consultant:



UNDERTAKING

WITH APs/DPs ON DUALIZATION OF MARDAN SWABI ROAD KPK

This under taking has been made on dated, 20-7-2018

Between

- A. Communication and Works Department, Govt of Khyber Pakhtunkhwa
- And
- B. The Encroacher Mr. Ms: Hameed Ali S/o of: Hussain Khan
 RD: 6+925 Village: Kaghan Jubb District: Mardan
 NIC No: 16101-0163512-3

The Undertaking detail as following:

That I the Encroacher hereby undertake that, upon receipt of compensation money, I will be bound to remove my Khoka/Hut/Stall/Taila/HatRari/Material/Shop/House/Mosque/Private/Commercial Property from Right Of Way (ROW) required for the Dualization of Mardan Swabi Road, from Communication and Works Department KPK, with in the removal notice.

I further undertake that after taking the compensation money I and my other family members / relatives will not make any other claims at any other forum and will indemnify the Communication & Works department from any further claims.

Representative C & W department.	Affected/Displace Person.
Name: <u>Khalid M. Wazir</u>	Name: <u>Hameed Ali</u>
Counter Signature: <u>Wazir</u>	Signature/ thumb impression: <u>Hameed</u>
CNIC No:	CNIC No: <u>16101-0163512-3</u>
Date: <u>23.7.18</u>	Date: <u>20-7-2018</u>

g undertaking

Note: The Field Survey for the LARP component is conducted by Representative of Creative Engineering Consultants Mr. Wazir Ali.

Signature of Consultant:



UNDERTAKING

WITH APs/DPs ON DUALIZATION OF MARDAN SWABI ROAD KPK

This under taking has been made on dated, 20-7-2018


Between

- A. Communication and Works Department, Govt of Khyber Pakhtunkhwa
And
- B. The Encroacher Mr./Ms: Javed S/o of: Sartaj
RD: 7+500 Village: Bale Ghori District: Mardan
NIC No:

The Undertaking detail as following:

That I the Encroacher hereby undertake that, **upon receipt of compensation money**, I will be bound to remove my Khoka/Hut/Stall/Tails/HatRari/Material/Shop/House/Mosque/Private/Commercial Property from Right Of Way (ROW) required for the Dualization of Mardan Swabi Road, from Communication and Works Department KPK, with in the removal notice.

I further undertake that after taking the compensation money I and my other family members / relatives will not make any other claims at any other forum and will indemnify the Communication & Works department from any further claims.

Representative C & W department.	Affected/Displace Person.
Name: <u>Khalid M. Wazir</u>	Name: <u>Javed</u>
Counter Signature: <u>@wazir</u>	Signature/ thumb Impression: 
CNIC No:	CNIC No:
Date: <u>23.7.18</u>	Date: <u>20-7-2018</u>

Undertaking

Note: The Field Survey for the LARP component is conducted by Representative of Creative Engineering Consultants Mr. Wazir Ali.

Signature of Consultant:



UNDERTAKING

WITH APs/DPs ON DUALIZATION OF MARDAN SWABI ROAD KPK

This under taking has been made on dated, 20-7-2018

Between

A. Communication and Works Department, Govt of Khyber Pakhtunkhwa

And

B. The Encroacher Mr. ~~Amir~~ Tahir Ak S/o of: Waseed Khan
 RD: 7+500 Village: Bala Ghar District: Mardan
 NIC No: 16101-7708788-9

The Undertaking detail as following:

That I the Encroacher hereby undertake that, upon receipt of compensation money, I will be bound to remove my Khoka/Hut/Stall/Taila/Hat Rari/Material/Shop/House/Mosque/Private/Commercial Property from Right Of Way (ROW) required for the Dualization of Mardan Swabi Road, from Communication and Works Department KPK, with in the removal notice.

I further undertake that after taking the compensation money I and my other family members / relatives will not make any other claims at any other forum and will indemnify the Communication & Works department from any further claims.

Representative C & W department.	Affected/Displace Person.
Name: <u>Khalid M. Wazir</u>	Name: <u>Tahir Ak</u>
Counter Signature: <u>Qwari</u>	Signature/ thumb impression: <u>Tahir Ak</u>
CNIC No:	CNIC No: <u>16101-7708788-9</u>
Date: <u>23.7.18</u>	Date: <u>20-7-2018</u>

& undertaking

Note: The Field Survey for the IARP component is conducted by Representative of Creative Engineering Consultants Mr. Wazir Ali.

Signature of Consultant:



UNDERTAKING

WITH APs/DPs ON DUALIZATION OF MARDAN SWABI ROAD KPK

This under taking has been made on dated, 20-7-2018

Between

- A. Communication and Works Department, Govt of Khyber Pakhtunkhwa
And
- B. The Encroacher Mr. *Ms: Mudassar* S/o of: *M. Gsoffal*
RD: *7+500* Village: District: *Mardan*
NIC No: *16101-62878597*

The Undertaking detail as following:

That I the Encroacher hereby undertake that, upon receipt of compensation money, I will be bound to remove my Khoka/Hut/Stall/Taila/HatRari/Material/Shop/House/Mosque/Private/Commercial Property from Right Of Way (ROW) required for the Dualization of Mardan Swabi Road, from Communication and Works Department KPK, with in the removal notice.

I further undertake that after taking the compensation money I and my other family members / relatives will not make any other claims at any other forum and will indemnify the Communication & Works department from any further claims.

Representative C & W department.	Affected/Displace Person.
Name: <i>Khalid M. Wazir</i>	Name: <i>Mudassar</i>
Counter Signature: <i>Uwani</i>	Signature/ thumb impression: <i>[Signature]</i>
CNIC No:	CNIC No: <i>16101-62878597</i>
Date: <i>23.7.18</i>	Date: <i>20-7-2018</i>

& undertaking

Note: The Field Survey for the LARP component is conducted by Representative of Creative Engineering Consultants Mr. Wazir Ali.

Signature of Consultant:



UNDERTAKING

WITH APs/DPs ON DUALIZATION OF MARDAN SWABI ROAD KPK

This undertaking has been made on dated, 20-7-2018

Between

- A. Communication and Works Department, Govt of Khyber Pakhtunkhwa
And
B. The Encroacher Mr. Amjad Ali S/o of: Jamroz Khan
RD: 7+500 Village: Bala Ghori District: Mardan
NIC No: 16101-9778075-7

The Undertaking detail as following:

That I the Encroacher hereby undertake that, upon receipt of compensation money, I will be bound to remove my Khoka/Hut/Stall/Taila/HatRari/Material/Shop/House/Mosque/Private/Commercial Property from Right Of Way (ROW) required for the Dualization of Mardan Swabi Road, from Communication and Works Department KPK, with in the removal notice.

I further undertake that after taking the compensation money I and my other family members / relatives will not make any other claims at any other forum and will indemnify the Communication & Works department from any further claims.

Representative C & W department.	Affected/Displace Person.
Name: <u>Khalid M. Wazir</u> Counter <u>Wazir</u> Signature: <u>[Signature]</u> CNIC No: Date: <u>23.7.18</u>	Name: <u>Amjad Ali</u> Signature/ thumb impression: <u>[Signature]</u> CNIC No: <u>16101-9778075-7</u> Date: <u>20-7-2018</u>

& undertaking

Note: The Field Survey for the LARP component is conducted by Representative of Creative Engineering Consultants Mr. Wazir Ali.

Signature of Consultant:



UNDERTAKING

WITH APs/DPs ON DUALIZATION OF MARDAN SWABI ROAD KPK

This under taking has been made on dated, 20-7-2018

Between

- A. Communication and Works Department, Govt of Khyber Pakhtunkhwa
- And
- B. The Encroacher Mr. Umar Shah S/o of: Zahid Shah
 RD: 7+575 Village: Bala Ghar District: Mardan
 NIC No: 16101-2680835-1

The Undertaking detail as following:

That I the Encroacher hereby undertake that, upon receipt of compensation money, I will be bound to remove my Khoka/Hut/Stall/Taila/Hat Rari/Material/Shop/House/Mosque/Private/Commercial Property from Right Of Way (RDW) required for the Dualization of Mardan Swabi Road, from Communication and Works Department KPK, with in The removal notice.

I further undertake that after taking the compensation money I and my other family members / relatives will not make any other claims at any other forum and will indemnify the Communication & Works department from any further claims.

Representative C & W department.	Affected/Displace Person.
Name: <u>Khalid M. Wazir</u>	Name: <u>Umar Shah</u>
Counter Signature: <u>[Signature]</u>	Signature/ thumb impression: <u>[Signature]</u>
CNIC No:	CNIC No: <u>16101-2680835-1</u>
Date: <u>23.7.18</u>	Date: <u>20-7-2018</u>

Undertaking

Note: The Field Survey for the LARP component is conducted by Representative of Creative Engineering Consultants Mr. Wazir Ali.

Signature of Consultant:



UNDERTAKING

WITH APs/DPs ON DUALIZATION OF MARDAN SWABI ROAD KPK

This under taking has been made on dated, 21-7-2018

Between

- A. Communication and Works Department, Govt of Khyber Pakhtunkhwa
- And
- B. The Encroacher Mr./M/s: Gul Hameed S/o of: Gul Zamir
 RD: 7+600 Village: Balochan District: Mardan
 NIC No: 16101-7394328-9

The Undertaking detail as following:

That I the Encroacher hereby undertake that, upon receipt of compensation money, I will be bound to remove my Khoka/Hut/Stall/Taila/HatRari/Material/Shop/House/Mosque/Private/Commercial Property from Right Of Way (ROW) required for the Dualization of Mardan Swabi Road, from Communication and Works Department KPK, with in the removal notice.

I further undertake that after taking the compensation money I and my other family members / relatives will not make any other claims at any other forum and will indemnify the Communication & Works department from any further claims.

Representative C & W department.	Affected/Displace Person.
Name: Khalid M. Wazir	Name: Gul Hameed
Counter Signature: @wazir	Signature/ thumb impression: [Signature]
CNIC No:	CNIC No: 16101-7394328-9
Date: 23.7.18	Date: 21-7-2018

G. undertaking

Note: The Field Survey for the LARP component is conducted by Representative of Creative Engineering Consultants Mr. Wazir Ali.

Signature of Consultant:



UNDERTAKING

WITH APs/DPs ON DUALIZATION OF MARDAN SWABI ROAD KPK

This under taking has been made on dated, 21-7-2018

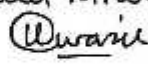

Between

- A. Communication and Works Department, Govt of Khyber Pakhtunkhwa
And
- B. The Encroacher Mr./Ms: Rameez Faraz s/o of: Mir Faraz
RD: 74837 Village: Bala Khan District: Mardan
NIC No: 16101-3052052.3

The Undertaking detail as following:

That I the Encroacher hereby undertake that, upon receipt of compensation money, I will be bound to remove my Khoka/Hut/Stall/Taila/Hat Rari/Material/Shop/House/Mosque/Private/Commercial Property from Right Of Way (ROW) required for the Dualization of Mardan Swabi Road, from Communication and Works Department KPK, with in the removal notice.

I further undertake that after taking the compensation money I and my other family members / relatives will not make any other claims at any other forum and will indemnify the Communication & Works department from any further claims.

Representative C & W department.	Affected/Displace Person.
Name: Khatid M. Wazir Counter: @wazir Signature: 	Name: Rameez Faraz Signature/ thumb impression: 
CNIC No:	CNIC No: 16101-3052052.3
Date: 23.7.18	Date: 21-7-2018

Undertaking

Note: The Field Survey for the LARP component is conducted by Representative of Creative Engineering Consultants Mr. Wazir Ali.

Signature of Consultant:



UNDERTAKING

WITH APs/DPs ON DUALIZATION OF MARDAN SWABI ROAD KPK

This under taking has been made on dated, 21-7-2018

Between

A. Communication and Works Department, Govt of Khyber Pakhtunkhwa


And

B. The Encroacher Mr./Mrs: M. Sher S/o of: Zaif Gul
 RD: 74837 Village: Bala Ghari District: Mardan
 NIC No:

The Undertaking detail as following:

That I the Encroacher hereby undertake that, upon receipt of compensation money, I will be bound to remove my Khoka/Hut/Stall/Taila/Hal Rari/Material/Shop/House/Mosque/Private/Commercial Property from Right Of Way (ROW) required for the Dualization of Mardan Swabi Road, from Communication and Works Department KPK, with in the removal notice.

I further undertake that after taking the compensation money I and my other family members / relatives will not make any other claims at any other forum and will indemnify the Communication & Works department from any further claims.

Representative C & W department.	Affected/Displace Person.
Name: <u>Khalid M. Wazir</u>	Name: <u>Sher</u>
Counter Signature: <u>@wazir</u>	Signature/ thumb impression: 
CNIC No:	CNIC No:
Date: <u>23.7.18</u>	Date: <u>21-7-2018</u>

Undertaking

Note: The Field Survey for the LARP component is conducted by Representative of Creative Engineering Consultants Mr. Wazir Ali.

Signature of Consultant:



UNDERTAKING

WITH APs/DPs ON DUALIZATION OF MARDAN SWABI ROAD KPK

This under taking has been made on dated, 21-7-2018

Between

- A. Communication and Works Department, Govt of Khyber Pakhtunkhwa
And
B. The Encroacher Mr. Mrs: Noor Salam S/o of: Lal Gohar
RD: 7+837 Village: Bala Ghar District: Mardan
NIC No:

The Undertaking detail as following:

That I the Encroacher hereby undertake that, upon receipt of compensation money, I will be bound to remove my Khoka/Hut/Stall/Taila/Hat Rari/Material/Shop/House/Mosque/Private/Commercial Property from Right Of Way (ROW) required for the Dualization of Mardan Swabi Road, from Communication and Works Department KPK, with in the removal notice.

I further undertake that after taking the compensation money I and my other family members / relatives will not make any other claims at any other forum and will indemnify the Communication & Works department from any further claims.

Representative C & W department.	Affected/Displace Person.
Name: <u>Khalid M. Wazir</u>	Name: <u>Noor Salam</u>
Counter Signature: <u>@wazir</u>	Signature/ thumb impression: <u>Nas</u>
CNIC No:	CNIC No:
Date: <u>23.7.18</u>	Date: <u>21-7-2018</u>

§ undertaking

Note: The Field Survey for the LARP component is conducted by Representative of Creative Engineering Consultants Mr. Wazir Ali.

Signature of Consultant:



20

UNDERTAKING

WITH APs/DPs ON DUALIZATION OF MARDAN SWABI ROAD KPK

This under taking has been made on dated, 21-7-2018

Between

- A. Communication and Works Department, Govt of Khyber Pakhtunkhwa
- And
- B. The Encroacher Mr. /Mrs: Amir Jamel S/o of: umar Khan
 RD: 7+837 Village: Bala Chaw District: Mardan
 NIC No: 16101-1176580-7

The Undertaking detail as following:

That I the Encroacher hereby undertake that, upon receipt of compensation money, I will be bound to remove my Khoka/Hut/Stall/Taila/HatRari/Material/Shop/House/Mosque/Private/Commercial Property from Right Of Way (ROW) required for the Dualization of Mardan Swabi Road, from Communication and Works Department KPK, with in the removal notice.

I further undertake that after taking the compensation money I and my other family members / relatives will not make any other claims at any other forum and will indemnify the Communication & Works department from any further claims.

Representative C & W department.	Affected/Displace Person.
Name: <u>Khalid M. Wazir</u>	Name: <u>Amir Jamel</u>
Counter Signature: <u>[Signature]</u>	Signature/ thumb impression: <u>[Signature]</u>
CNIC No:	CNIC No: <u>16101-1176580-7</u>
Date: <u>23.7.18</u>	Date: <u>21-7-2018</u>

& undertaking

Note: The Field Survey for the LARP component is conducted by Representative of Creative Engineering Consultants Mr. Wazir Ali.

Signature of Consultant:



UNDERTAKING

WITH APs/DPs ON DUALIZATION OF MARDAN SWABI ROAD KPK

This under taking has been made on dated, 21-7-2018

Between

- A. Communication and Works Department, Govt of Khyber Pakhtunkhwa
- And
- B. The Encroacher Mr./Ms: Muhammed Hussain S/o of: Sher Rehman
 RD: 7+837 Village: Bate Bohani District: Mardan
 NIC No: 16101-4643875

The Undertaking detail as following:

That I the Encroacher hereby undertake that, upon receipt of compensation money, I will be bound to remove my Khoka/Hut/Stall/Taila/HatRari/Material/Shop/House/Mosque/Private/Commercial Property from Right Of Way (ROW) required for the Dualization of Mardan Swabi Road, from Communication and Works Department KPK, with in the removal notice.

I further undertake that after taking the compensation money I and my other family members / relatives will not make any other claims at any other forum and will indemnify the Communication & Works department from any further claims.

Representative C & W department.	Affected/Displace Person.
Name: <u>Khalid M. Wazir</u>	Name: <u>Mohammed Hussain</u>
Counter Signature: <u>@wazir</u>	Signature/ thumb impression: <u>[Signature]</u>
CNIC No:	CNIC No: <u>16101-4643875</u>
Date: <u>23.7.18</u> <u>23.7.18</u>	Date: <u>21-7-2018</u>

Undertaking

Note: The Field Survey for the LARP component is conducted by Representative of Creative Engineering Consultants Mr. Wazir Ali.

Signature of Consultant:



UNDERTAKING

WITH APs/DPs ON DUALIZATION OF MARDAN SWABI ROAD KPK

This under taking has been made on dated, 21-7-2018

Between

- A. Communication and Works Department, Govt of Khyber Pakhtunkhwa
 And
 B. The Encroacher Mr. /Ms: Shah Hussain S/o of: Mir dead
 RD: 84025 Village: Bela Ghaw District: Mardan
 NIC No: 16101-1265333-7

The Undertaking detail as following:

That I the Encroacher hereby undertake that, upon receipt of compensation money, I will be bound to remove my Khoka/Hut/Stall/Taila/HazRari/Materia/Shop/House/Mosque/Private/Commercial Property from Right Of Way (ROW) required for the Dualization of Mardan Swabi Road, from Communication and Works Department KPK, with in the removal notice.

I further undertake that after taking the compensation money I and my other family members / relatives will not make any other claims at any other forum and will indemnify the Communication & Works department from any further claims.

Representative C & W department.	Affected/Displace Person.
Name: <u>Khalid M. Wazir</u>	Name: <u>Shah Hussain</u>
Counter Signature: <u>@wazir</u>	Signature/ thumb impression: <u>Shah Hussain</u>
CNIC No:	CNIC No: <u>16101-1265333-7</u>
Date: <u>23.7.18</u>	Date: <u>21-7-2018</u>

Undertaking

Note: The Field Survey for the LARP component is conducted by Representative of Creative Engineering Consultants Mr. Wazir Ali.

Signature of Consultant:



UNDERTAKING

WITH APs/DPs ON DUALIZATION OF MARDAN SWABI ROAD KPK

This under taking has been made on dated, 21-7-2018

Between

- A. Communication and Works Department, Govt of Khyber Pakhtunkhwa
- And
- B. The Encroacher Mr. /MS: 9 f Tichar Au S/o ot: Abdul Qader
 RD: 8+025 Village: Bala Ghara District: Mardan
 NIC No: 16101-9837661

The Undertaking detail as following:

That I the Encroacher hereby undertake that, upon receipt of compensation money, I will be bound to remove my Khoka/Hut/Stall/Taila/HatRari/Material/Shop/House/Mosque/Private/Commercial Property from Right Of Way (ROW) required for the Dualization of Mardan Swabi Road, from Communication and Works Department KPK, with in the removal notice.

I further undertake that after taking the compensation money I and my other family members / relatives will not make any other claims at any other forum and will indemnify the Communication & Works department from any further claims.

Representative C & W department.	Affected/Displace Person.
Name: Khalid M. Wazir Counter Signature: @Wazir	Name: 9 f Tichar Au
CNIC No:	Signature/ thumb impression: JS/601
Date: 23.7.18	CNIC No: 16101-9837661
	Date: 21-7-2018

Undertaking

Note: The Field Survey for the LARP component is conducted by Representative of Creative Engineering Consultants Mr. Wazir Ali.

Signature of Consultant:



UNDERTAKING

WITH APs/DPs ON DUALIZATION OF MARDAN SWABI ROAD KPK

This under taking has been made on dated, 21-7-2018

Between

- A. Communication and Works Department, Govt of Khyber Pakhtunkhwa
And
B. The Encroacher Mr. ~~Ms~~: Abdul Salam S/o of: Abdul Ghafar
RD: 8+150 Village: Bela Ghar District: Mardan
NIC No: 16101-12-12630

The Undertaking detail as following:

That I the Encroacher hereby undertake that, upon receipt of compensation money, I will be bound to remove my Khoka/Hut/Stall/Talla/Hat/Rari/Material/Shop/House/Mosque/Private/Commercial Property from Right Of Way (ROW) required for the Dualization of Mardan Swabi Road, from Communication and Works Department KPK, with in the removal notice.

I further undertake that after taking the compensation money I and my other family members / relatives will not make any other claims at any other forum and will indemnify the Communication & Works department from any further claims.

Representative C & W department.	Affected/Displace Person.
Name: Khahat M. Wazir	Name: Abdul Salam
Counter Signature: @wazir	Signature/ thumb impression: [Signature]
CNIC No:	CNIC No: 16101-12-12630
Date: 23.7.18	Date: 21-7-2018

S. undertaking

Note: The Field Survey for the LARP component is conducted by Representative of Creative Engineering Consultants Mr. Wazir Ali.

Signature of Consultant:



25

UNDERTAKING

WITH APs/DPs ON DUALIZATION OF MARDAN SWABI ROAD KPK

This under taking has been made on dated, 21-7-2018

Between

- A. Communication and Works Department, Govt of Khyber Pakhtunkhwa
And
- B. The Encroacher Mr./Ms: Abdullah S/o of: Khurshid Khan
RD: 8+150 Village: Bale Khan District: Mardan
NIC No: 16101-5988886-7

The Undertaking detail as following:

That I the Encroacher hereby undertake that, upon receipt of compensation money, I will be bound to remove my Khoka/Hut/Stall/Taila/Hal Rari/Material/Shop/House/Mosque/Private/Commercial Property from Right Of Way (ROW) required for the Dualization of Mardan Swabi Road, from Communication and Works Department KPK, with in the removal notice.

I further undertake that after taking the compensation money I and my other family members / relatives will not make any other claims at any other forum and will indemnify the Communication & Works department from any further claims.

Representative C & W department.	Affected/Displace Person.
Name: <u>Khalid M. Wazir</u>	Name: <u>Abdullah</u>
Counter Signature: <u>Quarrie</u>	Signature/ thumb impression: <u>[Signature]</u>
CNIC No:	CNIC No: <u>16101-5988886-7</u>
Date: <u>23.7.18</u>	Date: <u>21-7-2018</u>

Undertaking

Note: The Field Survey for the LARP component is conducted by Representative of Creative Engineering Consultants Mr. Wazir Ali.

Signature of Consultant:



UNDERTAKING

WITH APs/DPs ON DUALIZATION OF MARDAN SWABI ROAD KPK

This under taking has been made on dated, 21-7-2018

Between

- A. Communication and Works Department, Govt of Khyber Pakhtunkhwa
And
- B. The Encroacher Mr./Ms: Haider S/o of: Gul Baig
RD: 8+150 Village: Bala Ghar District: Mardan
NIC No: 16101-5523045-5

The Undertaking detail as following:

That I the Encroacher hereby undertake that, upon receipt of compensation money, I will be bound to remove my Khoka/Hut/Stall/Taila/HatRari/Material/Shop/House/Mosque/Private/Commercial Property from Right Of Way (ROW) required for the Dualization of Mardan Swabi Road, from Communication and Works Department KPK, with in the removal notice.

I further undertake that after taking the compensation money I and my other family members / relatives will not make any other claims at any other forum and will indemnify the Communication & Works department from any further claims.

Representative C & W department.	Affected/Displace Person.
Name: <u>Khalid M. Wazir</u>	Name: <u>Gul Baig</u>
Signature: <u>Quarir</u>	Signature/ thumb impression: <u>[Signature]</u>
CNIC No:	CNIC No: <u>16101-5523045-5</u>
Date: <u>23.7.18</u>	Date: <u>21-7-2018</u>

Undertaking

Note: The Field Survey for the LARP component is conducted by Representative of Creative Engineering Consultants Mr. Wazir Ali.

Signature of Consultant:



UNDERTAKING

WITH APS/DPS ON DUALIZATION OF MARDAN SWABI ROAD KPK

This under taking has been made on dated, 22-7-2018

Between

- A. Communication and Works Department, Govt of Khyber Pakhtunkhwa
And
B. The Encroacher Mr. Sabirullah S/o of: Nawabullah
RD: 8+150 Village: Bala Gharu District: Mardan
NIC No: 16101-4175257.5

The Undertaking detail as following:

That I the Encroacher hereby undertake that, upon receipt of compensation money, I will be bound to remove my Khoka/Hut/Stall/Taila/HatRari/Material/Shop/House/Mosque/Private/Commercial Property from Right Of Way (ROW) required for the Dualization of Mardan Swabi Road, from Communication and Works Department KPK, with in the removal notice.

I further undertake that after taking the compensation money I and my other family members / relatives will not make any other claims at any other forum and will indemnify the Communication & Works department from any further claims.

Representative C & W department.	Affected/Displace Person.
Name: <u>Khalid M. Wazir</u>	Name: <u>Sabirullah</u>
Counter Signature: <u>@wazir</u>	Signature/ Thumb Impression: <u>Sabir</u>
CNIC No:	CNIC No: <u>16101-4175257.5</u>
Date: <u>23.7.18</u>	Date: <u>22-7-2018</u>

Undertaking

Note: The Field Survey for the LARP component is conducted by Representative of Creative Engineering Consultants Mr. Wazir Ali.

Signature of Consultant:



UNDERTAKING

WITH APs/DPs ON DUALIZATION OF MARDAN SWABI ROAD KPK

This under taking has been made on dated, 22-7-2018


Between

- A. Communication and Works Department, Govt of Khyber Pakhtunkhwa
- And
- B. The Encroacher Mr./Mrs: Samad S/o of: Govd Nawab
 RD: 8-150 Village: Bela Ghaw District: Mardan
 NIC No:

The Undertaking detail as following:

That I the Encroacher hereby undertake that, upon receipt of compensation money, I will be bound to remove my Khoka/Hut/Stail/Taila/HatRari/Material/Shop/House/Mosque/Private/Commercial Property from Right Of Way (ROW) required for the Dualization of Mardan Swabi Road, from Communication and Works Department KPK, with in the removal notice.

I further undertake that after taking the compensation money I and my other family members / relatives will not make any other claims at any other forum and will indemnify the Communication & Works department from any further claims.

Representative C & W department.	Affected/Displace Person.
Name: <u>Khalid M. Wazir</u>	Name: <u>Samad</u>
Counter Signature: <u>@wazir</u>	Signature/ thumb impression: 
CNIC No:	CNIC No:
Date: <u>23.7.18</u>	Date: <u>22-7-2018</u>

Undertaking

Note: The Field Survey for the LARP component is conducted by Representative of Creative Engineering Consultants Mr. Wazir Ali.

Signature of Consultant:



UNDERTAKING

WITH APs/DPs ON DUALIZATION OF MARDAN SWABI ROAD KPK

This under taking has been made on dated, 28-7-2018

Between

A. Communication and Works Department, Govt of Khyber Pakhtunkhwa

And

B. The Encroacher Mr./Mrs. Fazal Dad S/o of: Karim Dad
8+150 - RD: 16101-55 Village: Bela Ghar District: Mardan
 NIC No: 16101-5526877-7

The Undertaking detail as following:

That I the Encroacher hereby undertake that, upon receipt of compensation money, I will be bound to remove my Khoka/Hut/Stall/Taila/HatRari/Material/Shop/House/Mosque/Private/Commercial Property from Right Of Way (ROW) required for the Dualization of Mardan Swabi Road, from Communication and Works Department KPK, with in the removal notice.

I further undertake that after taking the compensation money I and my other family members / relatives will not make any other claims at any other forum and will indemnify the Communication & Works department from any further claims.

Representative C & W department.	Affected/Displace Person.
Name: <u>Khalid M. Wazir</u>	Name: <u>Fazal Dad</u>
Counter Signature: <u>Quarir</u>	Signature/ thumb impression: <u>فازل داد</u>
CNIC No:	CNIC No: <u>16101-5526877-7</u>
Date: <u>23.7.18</u>	Date: <u>22-7-2018</u>

Undertaking

Note: The Field Survey for the LARP component is conducted by Representative of Creative Engineering Consultants Mr. Wazir Ali.

Signature of Consultant:



UNDERTAKING

WITH APs/DPs ON DUALIZATION OF MARDAN SWABI ROAD KPK

This under taking has been made on dated, 22.7.2018

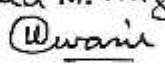
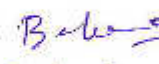
Between

- A. Communication and Works Department, Govt of Khyber Pakhtunkhwa
- And
- B. The Encroacher Mr. ~~Mrs~~ Bakht Muneers/o of: Kamru Dad
 RD: 8+150 Village: Bala Ghar District: Mardan
 NIC No: 16101-1212804-3

The Undertaking detail as following:

That I the Encroacher hereby undertake that, upon receipt of compensation money, I will be bound to remove my Khoka/Hut/Stall/Taila/HatRari/Material/Shop/House/Mosque/Private/Commercial Property from Right Of Way (ROW) required for the Dualization of Mardan Swabi Road, from Communication and Works Department KPK, with in the removal notice.

I further undertake that after taking the compensation money I and my other family members / relatives will not make any other claims at any other forum and will indemnify the Communication & Works department from any further claims.

Representative C & W department.	Affected/Displace Person.
Name: Khalid M. Wazir Counter @ Wazir Signature: 	Name: Bakht Muneer Signature/ Thumb Impression: 
CNIC No:	CNIC No: 16101-1212804-3
Date: 23.7.18	Date: 22-7-2018

Undertaking

Note: The Field Survey for the LARP component is conducted by Representative of Creative Engineering Consultants Mr. Wazir Ali.

Signature of Consultant:



UNDERTAKING

WITH APs/DPs ON DUALIZATION OF MARDAN SWABI ROAD KPK

This under taking has been made on dated, 22-7-2018

Between

- A. Communication and Works Department, Govt of Khyber Pakhtunkhwa
- And
- B. The Encroacher Mr./Ms: Falak TAJ S/o of: Jamshood Khan
 RD: 9+450 Village: Shahbaz Khan District: Mardan
 NIC No: 16101-1220810-9

The Undertaking detail as following:

That I the Encroacher hereby undertake that, upon receipt of compensation money, I will be bound to remove my Khoka/Hut/Stall/Taila/HatRari/Material/Shop/House/Mosque/Private/Commercial Property from Right Of Way (ROW) required for the Dualization of Mardan Swabi Road, from Communication and Works Department KPK, with in the removal notice.

I further undertake that after taking the compensation money I and my other family members / relatives will not make any other claims at any other forum and will indemnify the Communication & Works department from any further claims.

Representative C & W department.	Affected/Displace Person.
Name: <u>Khalid M. Wazir</u>	Name: <u>Falak TAJ</u>
Counter Signature: <u>Wazir</u>	Signature/ thumb impression: <u>Falak TAJ</u>
CNIC No:	CNIC No: <u>16101-1220810-9</u>
Date: <u>23.7.18</u>	Date: <u>22-7-2018</u>

E. undertaking

Note: The Field Survey for the LARP component is conducted by Representative of Creative Engineering Consultants Mr. Wazir Af.

Signature of Consultant:



UNDERTAKING

WITH APs/DPs ON DUALIZATION OF MARDAN SWABI ROAD KPK

This under taking has been made on dated, 22-7-2018

Between

A. Communication and Works Department, Govt of Khyber Pakhtunkhwa

And

B. The Encroacher Mr. Ahs: Mubarak Taj S/o of: Farooq Khan
 RD: 9+450 Village: Sheboz Khan District: Mardan
 NIC No: 16101-1289861-1

The Undertaking detail as following:

That I the Encroacher hereby undertake that, upon receipt of compensation money, I will be bound to remove my Khoka/Hut/Stall/Taila/Hal Rari/Material/Shop/House/Mosque/Private/Commercial Property from Right Of Way (ROW) required for the Dualization of Mardan Swabi Road, from Communication and Works Department KPK, with in the removal notice.

I further undertake that after taking the compensation money I and my other family members / relatives will not make any other claims at any other forum and will indemnify the Communication & Works department from any further claims.

Representative C & W department.	Affected/Displace Person.
Name: <u>Khalid M. Wazir</u>	Name: <u>Mubarak Taj</u>
Counter Signature: <u>Wazir</u>	Signature/ thumb impression: <u>[Signature]</u>
CNIC No:	CNIC No: <u>16101-1289861-1</u>
Date: <u>23.7.18</u>	Date: <u>22-7-2018</u>

& undertaking

Note: The Field Survey for the LARP component is conducted by Representative of Creative Engineering Consultants Mr. Wazir Ali.

Signature of Consultant:



UNDERTAKING

WITH APs/DPs ON DUALIZATION OF MARDAN SWABI ROAD KPK

This under taking has been made on dated, 22-7-2018

Between

A. Communication and Works Department, Govt of Khyber Pakhtunkhwa

And

B. The Encroacher Mr. Ams: Sadiq Ali S/o of: Ahmad Ali
 RD: Shehbaz Village: Shehbaz Ghar District: Mardan
 NIC No: 6

The Undertaking detail as following:

That I the Encroacher hereby undertake that, upon receipt of compensation money, I will be bound to remove my Khoka/Hut/Stall/Taila/HatRari/Material/Shop/House/Mosque/Private/Commercial Property from Right Of Way (ROW) required for the Dualization of Mardan Swabi Road, from Communication and Works Department KPK, with in the removal notice.

I further undertake that after taking the compensation money I and my other family members / relatives will not make any other claims at any other forum and will indemnify the Communication & Works department from any further claims.

Representative C & W department.	Affected/Displace Person.
Name: <u>Khalid M. Wazir</u>	Name: <u>Sadiq Ali</u>
Signature: <u>Qwazir</u>	Signature/ thumb Impression: <u>[Signature]</u>
CNIC No:	CNIC No:
Date: <u>23.7.18</u>	Date: <u>22-7-2018</u>

& undertaking

Note: The Field Survey for the LARP component is conducted by Representative of Creative Engineering Consultants Mr. Wazir Ali.

Signature of Consultant:



UNDERTAKING

WITH APs/DPs ON DUALIZATION OF MARDAN SWABI ROAD KPK

This under taking has been made on dated, 22-7-2018

Between

A. Communication and Works Department, Govt of Khyber Pakhtunkhwa

And

B. The Encroacher Mr./Ms: Anwar
RD: 18+150 Village: Adina
NIC No:

S/o of: Wahed Gul
District: Swabi

The Undertaking detail as following:

That I the Encroacher hereby undertake that, upon receipt of compensation money, I will be bound to remove my Khoka/Hut/Stall/Taila/HatRari/Material/Shop/House/Mosque/Private/Commercial Property from Right Of Way (ROW) required for the Dualization of Mardan Swabi Road, from Communication and Works Department KPK, with in the removal notice.

I further undertake that after taking the compensation money I and my other family members / relatives will not make any other claims at any other forum and will indemnify the Communication & Works department from any further claims.

Representative C & W department.	Affected/Displace Person.
Name: <u>Khalid M. Wazir</u>	Name: <u>Anwar</u>
Counter Signature: <u>@wazir</u>	Signature/ thumb impression: <u>[Signature]</u>
CNIC No:	CNIC No:
Date: <u>23.7.18</u>	Date: <u>22-7-2018</u>

Undertaking

Note: The Field Survey for the LARP component is conducted by Representative of Creative Engineering Consultants Mr. Wazir Ali.

Signature of Consultant:



UNDERTAKING

WITH APs/DPs ON DUALIZATION OF MARDAN SWABI ROAD KPK

This under taking has been made on dated, 22-7-2018

Between

- A. Communication and Works Department, Govt of Khyber Pakhtunkhwa
- And
- B. The Encroacher Mr. Manzoor Ali S/o of: Fazir Gul
 RD: 18+150 Village: Adina District: Swabi
 NIC No:

The Undertaking detail as following:

That I the Encroacher hereby undertake that, upon receipt of compensation money, I will be bound to remove my Khoka/Hut/Stall/Taila/HatRari/Material/Shop/House/Mosque/Private/Commercial Property from Right Of Way (ROW) required for the Dualization of Mardan Swabi Road, from Communication and Works Department KPK, with in the removal notice.

I further undertake that after taking the compensation money I and my other family members / relatives will not make any other claims at any other forum and will indemnify the Communication & Works department from any further claims.

Representative C & W department.	Affected/Displace Person.
Name: <u>Khalid M. Wazir</u>	Name: <u>Manzoor Ali</u>
Signature: <u>Uwasi</u>	Signature/ thumb impression: <u>[Signature]</u>
CNIC No:	CNIC No:
Date: <u>23.7.18</u>	Date: <u>22-7-2018</u>

Undertaking

Note: The Field Survey for the LARP component is conducted by Representative of Creative Engineering Consultants Mr. Wazir Ali.

Signature of Consultant:



UNDERTAKING

WITH APs/DPs ON DUALIZATION OF MARDAN SWABI ROAD KPK

This under taking has been made on dated, 22-7-2018

Between

A. Communication and Works Department, Govt of Khyber Pakhtunkhwa

And

B. The Encroacher Mr. ^{Ms.} Dr Jaseem
RD: 37+600 Village: Shaghari
NIC No:S/o of: Muhammed Sharif
District: Swabi

The Undertaking detail as following:

That I the Encroacher hereby undertake that, upon receipt of compensation money, I will be bound to remove my Khoka/Hut/Stall/Taila/HatRari/Material/Shop/House/Mosque/Private/Commercial Property from Right Of Way (ROW) required for the Dualization of Mardan Swabi Road, from Communication and Works Department KPK, with in the removal notice.

I further undertake that after taking the compensation money I and my other family members / relatives will not make any other claims at any other forum and will indemnify the Communication & Works department from any further claims.

Representative C & W department.	Affected/Displace Person.
Name: Khalid M. Wazir	Name: Dr Jaseem for Dr Jaseem
Counter Signature: @wazir	Signature/ thumb impression: [Signature]
CNIC No:	CNIC No:
Date: 23.7.18	Date: 22-7-2018

§ undertaking

Note: The Field Survey for the LARP component is conducted by Representative of Creative Engineering Consultants Mr. Wazir Ali.

Signature of Consultant:



UNDERTAKING

WITH APs/DPs ON DUALIZATION OF MARDAN SWABI ROAD KPK

This under taking has been made on dated, 22-7-2018

Between

- A. Communication and Works Department, Govt of Khyber Pakhtunkhwa
And
- B. The Encroacher Mr. / Mrs: Ghani Ullah S/o of: Kiram Tullah
RD: 404925 Village: Manan. Bela District:
NIC No: 16202-3309749.9

The Undertaking detail as following:

That I the Encroacher hereby undertake that, upon receipt of compensation money, I will be bound to remove my Khoka/Hut/Stall/Taila/HatRari/Material/Shop/House/Mosque/Private/Commercial Property from Right Of Way (ROW) required for the Dualization of Mardan Swabi Road, from Communication and Works Department KPK, with in the removal notice.

I further undertake that after taking the compensation money I and my other family members / relatives will not make any other claims at any other forum and will indemnify the Communication & Works department from any further claims.

Representative C & W department.	Affected/Displace Person.
Name: <u>Khalid M. Wazir</u>	Name: <u>Ghani Ullah</u>
Counter Signature: <u>Wazir</u>	Signature/ thumb impression: <u>Ghani</u>
CNIC No:	CNIC No: <u>16202-3309749.9</u>
Date: <u>23.7.18</u>	Date: <u>22-7-2018</u>

E. undertaking

Note: The Field Survey for the LARP component is conducted by Representative of Creative Engineering Consultants Mr. Wazir Ali.

Signature of Consultant:



38

UNDERTAKING

WITH APs/DPs ON DUALIZATION OF MARDAN SWABI ROAD KPK

This under taking has been made on dated, 22-7-2018

Between

- A. Communication and Works Department, Govt of Khyber Pakhtunkhwa
And
- B. The Encroacher Mr./Mrs: Saeed Khan S/o of: Sajwal Khan
RD: 41+150 Village: Maneri Baloch District: Swabi
NIC No:

The Undertaking detail as following:

That I the Encroacher hereby undertake that, upon receipt of compensation money, I will be bound to remove my Khoka/Hut/Stall/Taila/HatRari/Material/Shop/House/Mosque/Private/Commercial Property from Right Of Way (ROW) required for the Dualization of Mardan Swabi Road, from Communication and Works Department KPK, with in the removal notice.

I further undertake that after taking the compensation money I and my other family members / relatives will not make any other claims at any other forum and will indemnify the Communication & Works department from any further claims.

Representative C & W department.	Affected/Displace Person.
Name: <u>Khalid M. Wazir</u>	Name: <u>Saeed Khan</u>
Counter Signature: <u>Wazir</u>	Signature/ thumb impression: <u>[Signature]</u>
CNIC No:	CNIC No:
Date: <u>23.7.18</u>	Date: <u>22-7-2018</u>

& undertaking

Note: The Field Survey for the LARP component is conducted by Representative of Creative Engineering Consultants Mr. Wazir Ali.

Signature of Consultant:



Pic Gallery of Consultation Meetings



Consultant Visit, 2.12.2017 Swabi Bridge



Consultant Visit, 2.12.2017 RD 05 Mardan



Consultant Filling Questionnaires from DP. Swabi



Focus Group Discussion Village Manari Swabi



Focus Group Discussion Village Manari Swabi



Focus Group Discussion Village Mainai Swabi



Focus Group Discussion Village Mainai Swabi



Focus Group Discussion Village Manari Swabi



Focus Group Discussion Village Shagai Swabi



Focus Group Discussion Village Manari



Focus Group Discussion Nazim Village Charbag



FGD AC Swabi



FGD Nazim Gohati



FGD Tehsil Nazim Razzar, 13.12.17



FGD Nazim Turlandi