

Resettlement Plan (Draft)

Project Number: 53335-001
June 2022

India: Assam South Asia Subregional Economic Cooperation Corridor Connectivity Improvement Project

Project: Bhanga to Dwarbond Vis Baribgool and Rakhalbasti (A26)

Prepared by Project Management Unit (PMU), Public Works Roads Department (PWRD)
Government of Assam, for the Asian Development Bank (ADB).

CURRENCY EQUIVALENTS

(as of 02 May 2022)

Currency unit	–	Indian rupees (₹)
₹1.00	=	\$0.013
\$1.00	=	₹77.59

NOTES

- (i) The fiscal year (FY) of the Government of India and its agencies ends on 31 March. “FY” before a calendar year denotes the year in which the fiscal year ends, e.g., FY2021 ends on 31 March 2021.
- (ii) In this report, “\$” refers to US dollars.

This resettlement plan is a document of the borrower. The views expressed herein do not necessarily represent those of ADB's Board of Directors, Management, or staff, and may be preliminary in nature. Your attention is directed to the “terms of use” section of this website.

In preparing any country program or strategy, financing any project, or by making any designation of or reference to a particular territory or geographic area in this document, the Asian Development Bank does not intend to make any judgments as to the legal or other status of any territory or area.

ABBREVIATIONS

ADB	Asian Development Bank
AH	Affected Household
AP	Affected Person
ARNIP	Assam Road Network Improvement Project (which is
ASCCIP	Assam SASEC Corridor Improvement Project
BPL	Below Poverty Line
CPR	Common Property Resources
Col	Corridor of Impact
CSC	Construction Supervision Consultant
DC	District Collector/Deputy Commissioner
DF	Displaced Family
DP	Displaced Person
DPR	Detailed Project Report
EA	Executing Agency
FGDs	Focus Group Discussions
GO	Government Order
GOA	Government of Assam
GOI	Government of India
GRC	Grievance Redress Committee
GRM	Grievance Redress Mechanism
Ha	Hectare
IA	Implementing Agency
IPP	Indigenous Peoples Plan
IR	Involuntary Resettlement
LA	Land Acquisition
LAP	Land Acquisition Plan
LHS	Left Hand Side
NA/NR	Not Available/Not Responded
NGO	Non-Governmental Organization
NH	National Highway
NTH	Non-Titled Holder
OBC	Other Backward Class
PAF	Project Affected Family
PAP	Project Affected Person
PIA	Project Influence Area
PIU	Project Implementation Unit
PMU	Project Management Unit
PRoW	Proposed Right-of-Way
PWRD	Public Works (Roads) Department
R&R	Rehabilitation and Resettlement
RHS	Right Hand Side
RP	Resettlement Plan
RoW	Right-of-Way

RFCTLARRA	Right to Fair Compensation and Transparency in Land Acquisition, Rehabilitation and Resettlement Act, 2013
ARFCTLARRR	Assam Right to Fair Compensation and Transparency in Land Acquisition, Rehabilitation and Resettlement Rules,
RIA	Resettlement Implementing Agency
SASEC	South Asia Subregional Economic Cooperation
SC	Scheduled Caste
SIA	Social Impact Assessment
SH	State Highway
SPS	Safeguard Policy Statement
SoR	Schedule of Rates
ST	Scheduled Tribes
TH	Title Holder
WHH	Women Headed Household

CONTENTS

	Page
EXECUTIVE SUMMARY	i
I. PROJECT DESCRIPTION.....	1
A. Background.....	1
B. Bhanga Dwarbond Via Baribgool Rakhalbasti (A26)	1
C. Proposed Improvement.....	2
D. Profile of the Project Area	4
E. Project Impacts	5
F. Minimizing Involuntary Resettlement.....	6
G. Impact to Indigenous Peoples	7
II. SCOPE OF LAND ACQUISITION AND RESETTLEMENT.....	8
A. Introduction	8
B. Scope of Land Acquisition.....	8
C. Impact on Structures	9
D. Loss of Private Structures	9
E. Magnitude of Impact on Structures.....	10
F. Loss of Livelihood	10
G. Loss of Trees	11
H. Loss of Common Property Resources.....	11
III. SOCIO-ECONOMIC INFORMATION PROFILE.....	12
A. Involuntary Resettlement Impacts	12
B. Methodology Adopted	12
C. Demographic Profile of Project Displaced Households.....	13
D. Socio-economic Profile	14
E. Key Socio-economic Indicators	19
F. Resettlement Preferences.....	19
G. Profile of Women Headed Household (WHH).....	20
IV. CONSULTATION, PARTICIPATION, AND INFORMATION DISCLOSURE.....	22
A. Consultation in the Project	22
B. Methods of Consultation	22
C. Outcome of the Consultations	23
D. Information Dissemination During Census & Socio -economic Survey Revalidation	31
E. Plan for further Consultation in the Project.....	33
F. Disclosure	34
V. POLICY AND LEGAL FRAMEWORK.....	36
A. Background.....	36
B. National Legislations, Policies and ADB Policy	36
C. Direct Land Purchase Policy of Assam.....	36
D. Conversion of Eksonia Land to Periodic (Myadi) Patta Land	37
E. Compensation Methodology as per Direct Purchase Policy of State	38
F. The Right to Fair Compensation and Transparency in Land Acquisition, Rehabilitation and Resettlement Act, 2013.....	38
G. Valuation of Land Compensation as per RFCTLARR Act 2013.....	39
H. Valuation of Building and Structure:	39
I. Valuation of Trees & Perennial Crops, Fruit Trees.	40
J. Assam RFCTLARR Rules, 2015	40
K. Resettlement Policy Framework (Addendum) for Assam State Roads Project, February 2018.....	40

L.	ADB's Safeguards Policy Statement (SPS), 2009	41
M.	Comparison of Government and ADB Policies	41
N.	Involuntary Resettlement Safeguard Principles for the Project	48
O.	Assam Gazette Notification No. DA5R.30/2021/18 dated 10 December 2021 ..	48
VI.	ENTITLEMENTS, ASSISTANCES AND BENEFITS	49
A.	Introduction	49
B.	Eligibility Criteria	49
C.	Compensations Methodology for Replacement Cost	49
D.	Entitlement Matrix	51
VII.	RELOCATION OF HOUSING AND SETTLEMENTS	64
A.	Physically Displaced Households	64
B.	Physical Relocation Allowances Provided by the Project	64
C.	Relocation Strategy	64
D.	Physical Relocation Allowances Provided by the Project	64
VIII.	INCOME RESTORATION AND REHABILITATION	65
A.	Loss of Livelihood in This Project	65
B.	Entitlements for Loss of Livelihood	65
C.	Special Measures to Support Vulnerable Groups	66
D.	Income Restoration Measures	66
IX.	RESETTLEMENT BUDGET AND FINANCING PLAN	68
A.	Introduction	68
B.	Compensation	68
C.	Assistances	72
D.	Compensation for Community Assets and Government Structures	72
E.	RP Implementation Cost	72
F.	Source of Funding and Fund Flow	72
G.	Resettlement Budget Estimates	72
H.	Disbursement of Compensation and Assistances	73
X.	GRIEVANCE REDRESS MECHANISM	79
A.	Introduction	79
B.	Grievance Redress Mechanism	79
C.	Grievance Redress Committee (GRC)	80
D.	Land Acquisition, Rehabilitation and Resettlement Authority	81
E.	Grievance Redress Process	83
F.	Costs	83
G.	Recourse to ADB's Accountability Mechanism	83
XI.	INSTITUTIONAL AND IMPLEMENTATION ARRANGEMENTS	85
A.	Institutional Arrangements	85
B.	Program Management Unit (PMU)	85
C.	Project Implementation Unit (PIU)	86
D.	Land Acquisition, Rehabilitation and Resettlement	86
E.	RP Implementation Agency (RIA)	87
F.	Program Coordination and Management Consultant (PCMC)	88
G.	Construction Supervision Consultant (CSC)/ Authority Engineer (AE)	88
H.	External Monitoring	89
I.	Establishment of a Management Information System (MIS)	89
J.	Capacity Building of PMU/PIU	89
XII.	IMPLEMENTATION SCHEDULE	90
A.	Introduction	90
B.	Schedule for Project Implementation	90
C.	RP Implementation Schedule	90

XIII.	MONITORING AND EVALUATION	93
A.	Introduction	93
B.	Internal Monitoring	93
C.	External Monitoring	93
D.	Indicative Indicators	94
E.	Reporting Requirements	95

LIST OF TABLES

Table 1: List of Projects Proposed Under ASCCIP (ARNIP)	1
Table 2: Cross-Section Parameters of Project Road	2
Table 3: Summary of Involuntary Resettlement Impacts	5
Table 4: Impact to Vulnerable Category (Mutually Exclusive)	6
Table 5: Category of Land Being Acquired	8
Table 6: Classification of Loss of Private Land and Impacts	8
Table 7: Intensity of Land Impact	9
Table 8: Ownership of Private Structures	9
Table 9: Type of Construction of the Affected Structures	9
Table 10: Use by Extent of loss to the Affected Structures	10
Table 11: Loss of Livelihood	10
Table 12: Loss of Community Structures	11
Table 13: Household by Religion	13
Table 14: Household by Social Category	13
Table 15: Size of the households	13
Table 16: Age Group of DPs	14
Table 17: Educational level of DPs	14
Table 18: Occupation of DPs	15
Table 19: Monthly Household Income of DFs	15
Table 20: Indebtedness of DFs	16
Table 21: Extent of Loan taken - Bank	16
Table 22: Purpose of Loan - Bank	16
Table 23: Extent of Loan taken - Money Lenders	17
Table 24: Purpose of Loan - Money Lenders	17
Table 25: Place of Treatment	17
Table 26: Awareness to HIV/AIDS	17
Table 27: Level of HIV/AIDS Awareness	18
Table 28: Source of HIV/AIDS Information	18
Table 29: Child Delivery	18
Table 30: Vulnerable (mutually exclusive)	19
Table 31: Key Socio-economic Indicators	19
Table 32: Resettlement Preferences	20
Table 33: Project Assisted House/Shop - Location Preferences	20
Table 34: Women Headed Household - Significance of Impact	20
Table 35: WHH - Use of the Affected Structures	20
Table 36: Monthly Household Income of WHH	21
Table 37: Consultation Methods	23
Table 38: Place of Consultation and Number of Participants	23
Table 39: Summary of Consultation Outcome	25
Table 40: Public Consultation and Disclosure Plan	33
Table 41: Conversion Rate of Eksonia Land to Periodic Patta Land	37

Table 42: Comparative Analysis of Addressing Gaps between ADB and Government of India Policy	43
Table 43: Entitlement Matrix.....	52
Table 44: Loss of Livelihood.....	65
Table 45: Entitlement for Loss of Livelihood.....	66
Table 46: Village-wise Land Cost	69
Table 47: R & R Cost	74
Table 48: Indicative Implementation Schedule	91
Table 49: Indicative Indicators for Monitoring	94
Table 50: Reporting Requirements.....	95

LIST OF FIGURES

Figure 1: Key Plan of Bhanga-Dwarbond Road Section	2
Figure 2: Project Road	3
Figure 3: Photographic Documentation of the Consultation.....	31
Figure 4: Social and Environmental Grievance Redress Process.....	83
Figure 5: Implementation Arrangement for Environmental and Social Safeguards	85

LIST OF APPENDIXES

Appendix 1 : Chainage Wise List of Villages/Settlements and Widening plan.	97
Appendix 2 : Alignment Configurations and Carriageway Configurations	99
Appendix 3 : The summary of Affected Households	109
Appendix 4 : Summary of Affected Common Property Resources.....	227
Appendix 5 : Public Consultation Attendance Sheet.....	233
Appendix 6 : Assam Gazette Notification No. DA5R.30/2021/18 dated 10th December 2021 ..	247
Appendix 7 : Terms of Reference for the Recruitment of RIA for RP Implementation	259

EXECUTIVE SUMMARY

A. Scope of the Project

1. The Government of Assam has proposed flagship program, named as Asom Mala as a long-term programme for fueling economic growth as well as improving the road infrastructure towards Sustainable Development Goals and achieving Assam Vision 2030, through improvement and upgradation of various State Highways and Major District Road. Asom Mala is an umbrella programme with financial assistance from various financial institutes, like the Asian Development Bank (ADB), the Asian Infrastructure Investment Bank (AIIB), National Bank for Agriculture and Rural Development (NABARD), as well as the State Own Fund. The Assam Road Network Improvement Project ASCCIP, (ARNIP) is one of the projects under Asom Mala program, which is being proposed to be executed with financial assistance from the Asian Development Bank.

2. The proposed ASCCIP (ARNIP) project will support upgradation and improvement of the identified 6 roads sub-projects totaling of about 313 km spread across 9 districts of the State. This Resettlement Plan (RP) assesses the involuntary resettlement impacts resulting from the acquisition of private land and the impacts on squatters, encroachers and tenants occupying the Right of Way (RoW). It outlines mitigation measures in line with State and National Acts, Rules and Policies and ADB's Safeguard Policy Statement 2009.

B. Project Road Description

3. This Resettlement Plan report illustrates about the sub-project Bhanga to Dwarbond Vis Baribgool and Rakhalbasti road (A26). The project road traverses from Bhanga, junction of NH-37 with Karimganj road and ends at Dwarbond village Road. The project road stretch is of approx. 47.387 km of design length and is passing through Karimganj and Hailakandi districts. However, there is a discontinuity of around 750m in Hailakandi which divides project road in two stretches. The section of NH-154 traversing through Hailakandi, between a 4-legged junction (Old Hospital point) and a 3-legged junction near Network Counter bus stop is not included in the scope. The project road is in Hilly terrain for approx. 4.5km length and the remaining stretch is in plain & rolling terrain. The Project corridor is primarily proposed to be improved to a two-lane with paved shoulders configuration.

C. Scope of the Land Acquisition and Resettlement Impacts

4. The objective of this Resettlement Plan (RP) is to assist the affected people to improve or at least restore their living standards to the pre-project level. This RP captures the involuntary resettlement impacts arising out of the proposed improvements to the proposed project road under (ASCCIP) ARNIP. The document describes the magnitude of impact, mitigation measures proposed, method of acquisition of land, eligibility criteria for availing benefits, baseline socio-economic characteristics, entitlements based on type of loss and tenure, the institutional arrangements for delivering the entitlements and the mechanism for resolving grievances and monitoring.

5. The requisition for land prepared on the detailed design and the number of titleholders based on the revenue records has been captured. The proposed project road will involve the acquisition of 47.5199 ha of private land belonging to 1508 landowners and require 12.5451 ha of government.

6. The improvements proposed will impact 1105 private structures, physical displacement of 93 households, economic displacement of 698 households, physical and economic displacement of 20 households and other structures displacement 74 households. Out of total 975 non-significantly affected households, 618 are structures households and 357 are tenants. The affected structures include 320 owners of business (commercial & res-cum-comm.) and 214 commercial tenants.

7. Out of the total affected structures 29.32% are permanent structures, 50.32% are semi – permanent structures, 8.87% of the structures are temporary in nature and 11.49% are other category structures. In addition, 125 common property resources will also be affected.

8. In addition to the 998 affected title holders, 35 encroachers, 72 squatters, 571 tenants also would be affected. In all, the project will cause impact to 2186 households comprising of 7368 persons.

9. The project road of Bhanga to Dwarbond is categorized as Category A for Involuntary Resettlement as per Screening Criteria of ADB SPS 2009, as the Displaced Persons (DP) is 7368 persons, which is more than 200.

D. Impact on Indigenous People

10. The project road passing through the Karimganj and Hailakandi districts, which is not under area of Schedule VI of the Constitution of India. The finding of the census and socio-economic survey show that no designated tribal villages/ areas as well as no primitive tribal populations are likely to be affected in this project road. Also, this project does not affect directly or indirectly IP's dignity, human rights, livelihood system or culture. Only 3 Scheduled Tribe (ST) households are affected for this sub-project, and they are fully integrated with the other communities living in the area. The affected ST families are presently not following customs that are attached to their land and not attached to their natural habitat for their living. They are presently leading a lifestyle which is similar to other groups of the people living in the community. Currently they are undertaking agriculture, business, and other services for their livelihood. Their children are going to school. They are participating in various social and economic activities as the other members of society are doing. The Socio-economic survey reveals that these affected ST families have not identified with a distinct, vulnerable, social, economic, cultural group with distinct language and thus as per ADB SPS 2009, preparation of Indigenous Peoples Plan is not triggered for this sub-project road.

E. Consultation, Participation, and Information Disclosure

11. Engaging the community and enhancing public understanding about the project and addressing the concerns and issues pertaining to compensation, rehabilitation and resettlement, consultations, individual interviews and focus group discussions were carried out amongst the affected persons, during the socio-economic survey as part of the detailed project report (DPR) for the project. The COVID-19 safety protocols at that time of the consultations were also followed. A number of Consultation throughout the project are also being proposed.

12. A total of 10 public consultations, including consultations with women, Businesspersons, Traders, Squatters, Farmers, Residents, Affected Persons and Vulnerable Families were done in the project planning stage. A total of 169 persons attended and expressed their views and suggestions for the project. Consultations with local Leaders have been also done. The majority of the people are in favour of implementation of the project but concerned about the rate of

compensation, employment opportunity and timely implementation of the project.

13. Information will be disseminated to DPs at various stages. Information including magnitude of loss, detailed asset valuations, entitlements and special provisions, grievance procedures, timing of payments, displacement schedule, civil works schedule will be disclosed by the PIU with the assistance from the agency hired for implementing the RP.

14. The vernacular translated summary of the RP would provide details of the project, magnitude of impact to land and assets, eligibility and entitlement, institutional arrangement, and grievance redressal process and will also be disclosed.

F. Legislative Framework, Entitlements, Assistance and Benefits

15. The entitlements for the Assam Road Network Improvement Project ASCCIP (ARNIP) is based on State laws and regulations of Direct Purchase Policy 2021, Assam Government Policy on conversion of Eksonia Land to Periodic Patta Land, Assam Land Multiplier, Assam RFCTLARR Rules 2015, Resettlement Policy Framework (Addendum) for Assam State Roads Project February 2018; The Right to Fair Compensation and Transparency in Land Acquisition, Rehabilitation and Resettlement (RFCTLARR) Act 2013 and ADB's Safeguard Policy Statement (SPS) 2009.

16. The acquisition of required private land for the project will be through the Direct Purchase policy of the State. The landowners will get an additional incentive of 25%, on the compensation calculated as per provisions of Section 26 to 30 & Schedule I of RFCTLARR Act 2013 and the R&R benefits will be deemed to be inclusive in the Direct Purchase Price, fixed through negotiations with the landowners.

17. If the negotiations fail for any reason or other, that particular land will be acquired through the Assam RFCTLARR Rules 2015. The entitlements for the landowners, whose land will be acquired through Assam RFCTLARR Rules 2015 and for the non-Titleholder affected families of ASCCIP ARNIP are based on State and National Acts, Rules and Policies, viz., Direct Purchase Policy of Assam, 2021; The Right to Fair Compensation and Transparency in Land Acquisition, Rehabilitation and Resettlement (RFCTLARR) Act, 2013; Assam RFCTLARR Rules 2015; etc. and ADB's Safeguard Policy Statement (SPS) 2009.

18. The cut-off date for the affected landowners is defined as the date of general notification of Direct Purchase Policy. The date of preliminary land acquisition notification under Assam RFCTLARR Rules 2015 will be the cut-off date for landowners, whose land will be acquired through Assam RFCTLARR Rule 2015. The date of Census Survey will be treated as the cut-off date for non-titled holders for this Project.

19. The Entitlement Matrix (EM) for the Assam Road Network Improvement Project ASCCIP (ARNIP) summarizes the types of losses and the corresponding nature and scope of entitlements is in compliance with National & State Laws, in particular the Direct Purchase Policy of Assam, 2021; Assam Right to Fair Compensation and Transparency in Land Acquisition, Rehabilitation and Resettlement Rules, 2015; Right to Fair Compensation and Transparency in Land Acquisition, Rehabilitation and Resettlement Act, 2013 and Asian Development Bank's Safeguards Policy Statement, 2009. The total resettlement cost for the project is estimated at **INR. 2277.18 million.**

G. Grievance Redress Mechanism

20. The Grievance Redressal Committee (GRC) will be established at site or PIU level, at the Project level, i.e., PMU level and at State level. The grievance can be received at any level without any hierarchy and the Grievance Redress Mechanism does not hinder any aggrieved person to move to the Court of Law. The GRC will receive, evaluate and facilitate the resolution to the complainant with corrective actions proposed using understandable and transparent processes on the social and environmental aspects that are gender responsive, culturally appropriate, and readily accessible to all segments of the affected people.

H. Institutional Arrangements

21. The Public Works (Roads) Department of Assam will be the Executing Agency (EA) for this Project. The Chief Engineer (EAP), P.W. (Roads) Department will be the Project Director (PD). The office of the Chief Engineer (EAP) will be the Project Management Unit (PMU) of Asom mala program. An Executive Engineer as Nodal Officer and other officials will assist the PD in PMU. The PMU will be responsible for overall execution and technical supervision, monitoring, and financial control of the project. A Program Coordination and Management Consultant (PCMC) has been mobilized to provide high quality technical advice and implementation support to PMU for all the project components under Asom Mala program.

22. The PWRD, GoA had already established separate state road divisions in districts/ divisions and these divisions will perform as the Project Implementation Units (PIU) in the respective geographical areas under the divisions. The PIUs will be headed by Executive Engineer, other officials and will be assisted by RP Implementation Agency (RIA) to implement safeguard activities. The PIU will undertake internal monitoring and supervision and record observations throughout the project period to ensure the safeguards and mitigation measures. PIU will be responsible to implement all the project related activities in their respective districts/ divisions including the road strengthening and widening works, implementation of road rehabilitation works, land acquisition and forest clearances, preparation and implementation of performance-based or other maintenance contracts, implementation of activities under the road safety component, and coordination with local administration and local communities to seek their support.

I. PROJECT DESCRIPTION

A. Background

23. The Government of Assam has proposed flagship program, named as Asom Mala as a long-term programme for fueling economic growth as well as improving the road infrastructure towards Sustainable Development Goals and achieving Assam Vision 2030, through improvement and upgradation of various State Highways and Major District Road. Asom Mala is an umbrella programme with financial assistance from various financial institutes, like the Asian Development Bank (ADB), the Asian Infrastructure Investment Bank (AIIB), National Bank for Agriculture and Rural Development (NABARD), as well as the State Own Fund.

24. The Assam Road Network Improvement Project ASCCIP (ARNIP) is one of the projects under Asom Mala program, which is being proposed to be executed with financial assistance from the Asian Development Bank. The proposed ASCCIP (ARNIP) project will support upgradation and improvement of the identified 6 roads sub-projects totaling of about 313 km spread across 9 districts of the State.

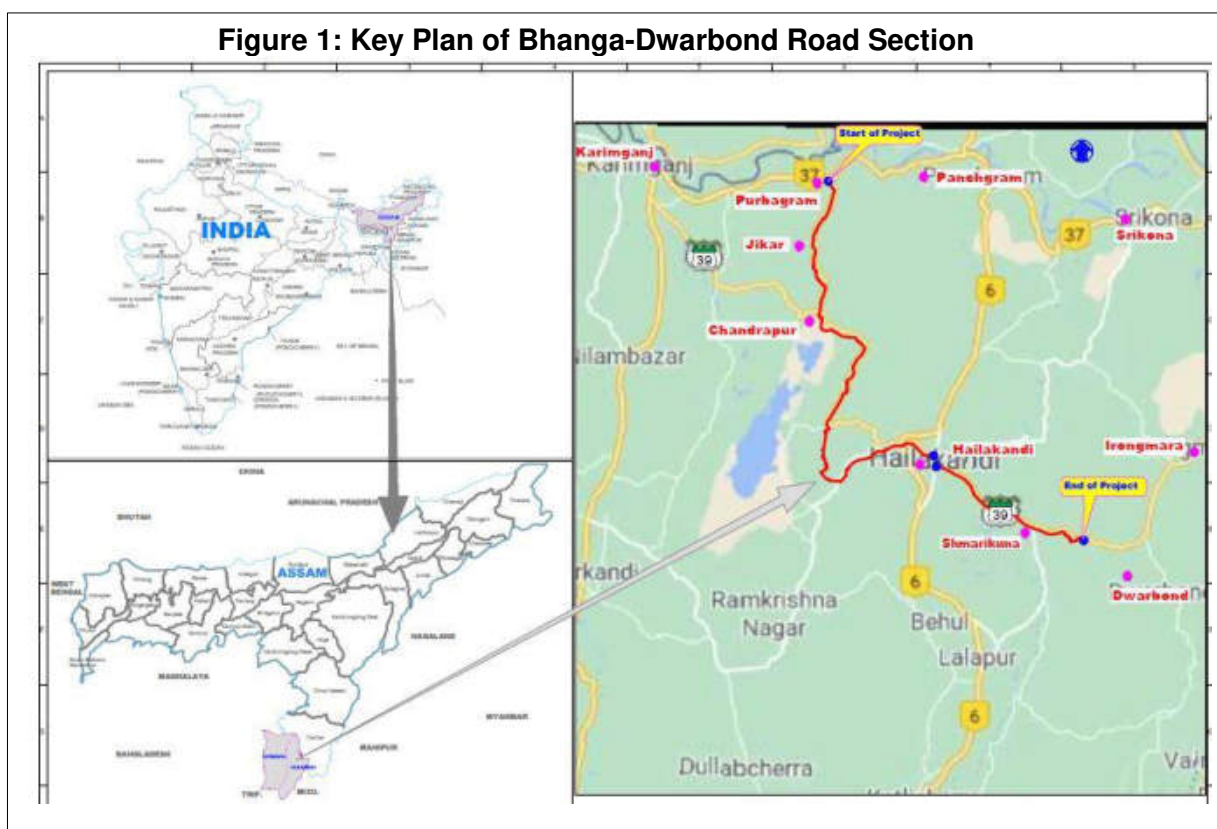
Table 1: List of Projects Proposed Under ASCCIP (ARNIP)

SNo	Districts	Road No	Road Name	Length
1	Chirang	A03	Chapaguri Bhutan via Amguri	40.776
2	Bongaigaon	A04	Jogighopa Oudubi Salbari Bongaigaon	36.791
3	West Karbi Anglong, Hojai & Karbi Anglong	A21	Hamren Tumpreng Hojai Nilbagan Howraghat	75.403
4	Cachar	A25	Borkhola Khambar Bazar Kalain	21.387
5	Karimganj & Hailakandi	A26	Bhanga to Dwarbond via Baribgool and Rakhalbasti	47.387
6	Dima Hasao	A23	Haflong Tiniali Dehangi Haflong Jatinga	90.920
Total				312.664

25. The Project Management Unit (PMU) of the Assam Public Works Roads Development (APWRD) has prepared this Resettlement Plan (RP) for the project Bhanga to Dwarbond via Baribgool and Rakhalbasti (A 26), being one of the 6 roads proposed under ASCCIP (ARNIP). This RP assesses the involuntary resettlement impacts resulting from the acquisition of private land and the impacts on squatters and encroachers occupying the Right of Way (RoW).

B. Bhanga Dwarbond Via Baribgool Rakhalbasti (A26)

26. The project, Bhanga to Dwarbond road, involves improvements to about 47.387 kms. The project corridor is primarily proposed to be improved to a two-lane with paved shoulders configuration. The project road traverse through 61 revenue villages of Badarpur, Nilam Bazar, Ramakrishna Nagar talukas of Karimganj district and Hailakandi taluka of Hailakandi district. The chainage wise list of villages/settlements are provided in **Appendix 1**. The key plan of the project road is presented below in **Figure 1**.



C. Proposed Improvement

27. Considering the projected traffic on the project road, the following improvements are proposed: 2 lanes with paved shoulder for a maximum design speed of 65 (minimum)/80 (maximum) kmph in plain/rolling terrain. The proposed corridor of impact (CoI) varies from 12.5 mtrs to 20 mtrs depending on factors like cross sections and urban, rural, terrain conditions etc. There are 34 bus shelter, 10 bus bay, 1 Level crossing, 1 major and 5 minor new bridges, 1 major and 51 minor junctions, 4 re-alignment and no service road proposed on the project road. Considering all proposed features additional land requirement for the proposed road is 40.023 Ha (47.5199 Ha is Private Land and 3.918 Ha is other Government Department Land). More specifically, the following major components in the form of Cross-section parameters for 2-lane with paved shoulder Road in Open area and Built-up area (Plain/Rolling terrain) is given in table 2, further alignment configurations and carriageway configurations in **Appendix 2**.

Table 2: Cross-Section Parameters of Project Road

S. No	Improvements Parameters	In Open area (Plain/Rolling terrain)	In Built-up area (Plain/Rolling terrain)
1	Carriageway Width	7.0 m	7.0 m
2	Paved Shoulder Width	2 x 1.5 m	2 x 1.5 m
3	Earthen Shoulder Width	2 x 1.0 m	2 x 1.5 m
4	Roadway Width	12.00 m	13.00 m
5	Footpath cum Covered Drain Width	-	2 X 1.5 m
6	Right of Way	20 m	12.5 m
7	Design Speed	65 kmph to 80 kmph	40 mph to 65 kmph

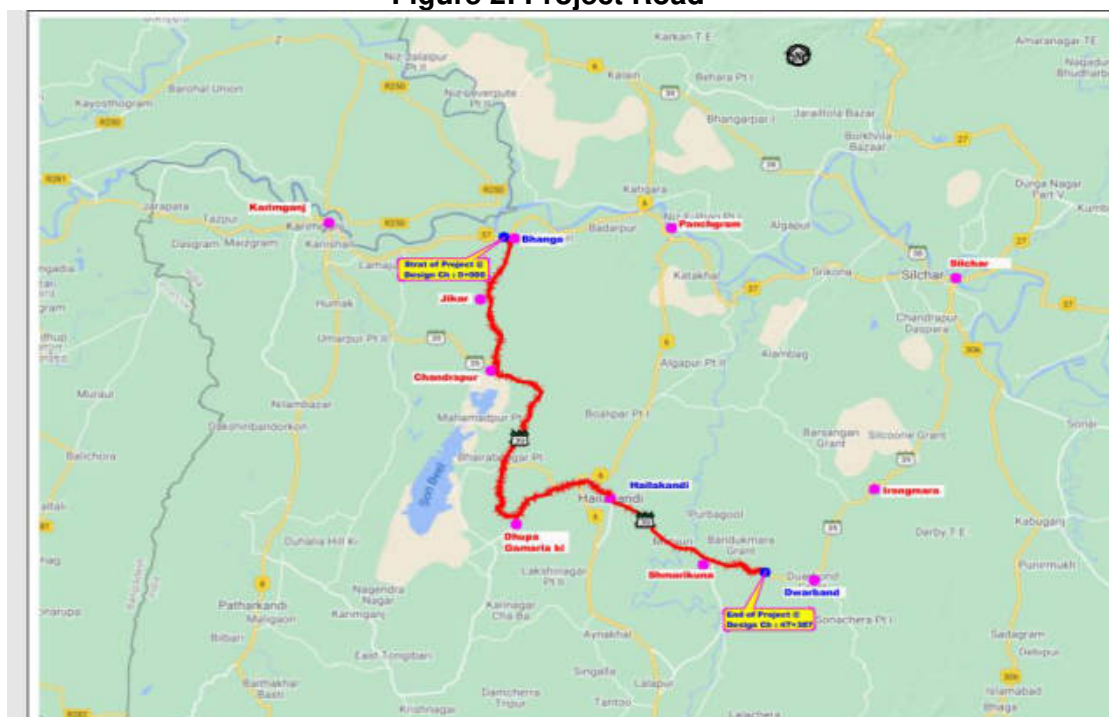
28. The existing road geometry has many sharp curves with inadequate sight distances which require geometric improvements. The carriageway is two lane with paved shoulders. The carriageway and the earthen shoulders are in the same level in hill road section. The existing road in plain and rolling terrain runs in embankment of approx. 0.5m to 2.5m. The height of embankment is more at approaches of bridges. The traffic on the project road having very few commercial vehicles plying on this road. The land use pattern along the project highway consists of built-up, agricultural and forest land. The majority portion of the land use occupied by the agricultural land which is approx. 55.52% and the remaining consists of built-up and forest land.

29. The carriageway width of the existing road varies from 3.75 meter to 5.5 meter. Width of earthen shoulder varies from 0.5 meter to 1 meter. The available RoW in the project road is varies from 8 to 16 m and proposed corridor of impact (Col) varies from 15 mtrs to 24 mtrs depending on factors like urban, rural, terrain conditions etc.

30. The start of the project road is Bhanga which connects to Silchar airport which is 60 Kms from starting point of Bhanga junction, Silchar city, important railways network stations -Silchar, New Silchar railway station, Longai, Important junctions –Karimganj, Kathakal, Panchgram, Badarpur ghat and Bhanga etc. Project connects NH 37 with Karimganj road and SH 39 with Hailakandi town junction that provide access to the railway networks and will provide comfortable access to business centers and cities as well as points of tourist interest in Karimganj, Silchar and Hailakandi.

31. The climate resilient construction will ensure all weather hurdle free connectivity between the villages and town. Roads that are built to be climate resilient can tremendously enhance the adaptive capacity of a country like India. It can augment other adaptation measures as well. Climate resilient of this road can help in providing people a route to reach safety during calamities and ensure adequate service levels of the road network under extreme weather conditions. The map of the project road is presented below.

Figure 2: Project Road



D. Profile of the Project Area

32. This project corridor traverses through Bhanga, Purbagram, Bashail, Marjakandi, Kamrangi, Baniargool, Chandrapur, Rakeshnagar, Bhairabnagar, Bhairabnagar-II, Sereispore Bhagan, Hailakandi, Paikon, Matijuri, Bashdhar and Bandukmara Grant villages of Karimganj and Hailakandi districts.

33. **Karimganj:** Karimganj is a Southwest district of Assam which has been carved out of the erstwhile Cachar district in the year 1983. Karimganj district is in the southern tip of Assam with two other neighbouring districts - Cachar and Hailakandi - it constitutes the Barak valley zone in southern Assam. Total area of the district is 1809 sq. km accounts for about 2.31% of the total geographical area of the state.

34. The district is situated between longitude 91° 15' and 93°15' east latitude 24°8' and 25°8' north. The district is bounded on north by the district of Cachar and Bangladesh, on the west by Bangladesh and Tripura, on the east Hailakandi district and on the south by Tripura and Mizoram.

35. It has a population of 1.22 million, which accounts for 2.31% of the population of the state. As per the Census of India (2011), among the total population of Karimganj district, male population constitutes 625,864 and female population is 602,822. The adverse land-man ratio is reflected in the high density of population, whereas low density with comparison to the state, which is 679 per sq. km. The decadal growth of population for 2001-2011 is 21.90. The Scheduled Caste population comprises 12.85% whereas tribal population constitutes a mere 0.16% of the total population. Sex ratio of Karimganj district is 963 males per 1000 females which is higher than that of State.

36. According to 2011 census, the literacy rate in the district is 78.22% in which male literacy is 84.12% with respect to the male population and female literacy is 72.09% with respect to the female population, creating a gender gap of 12.03%.

37. The district had a total of 247,714 households. There was a total of 399,171 workers, comprising 800,88 cultivators, 366,18 main agricultural labourers, 8,181 in household industries, 168,505 other workers, 105,779 marginal workers, 142,60 marginal cultivators, 304,15 marginal agricultural labourers, 9,254 marginal workers in household industries and 518,50 other marginal workers

38. **Hailakandi:** The district Hailakandi is situated in the Barak Valley region of Assam. The district lies 24°68' North latitude and 92°56' East longitude. The total area in the district is 1327 square Kms. The district is bounded by River Barak and Cachar district in the North and East respectively, Mizoram state in the South & East and Karimganj district in the West. The inter-state border with Mizoram is stretched over 76 km in the Southeast.

39. The district of Hailakandi with an area of 1327 sq. Km. accounts for about 1.69% of the total geographical area of the state. It has a population of 0.66 million, which accounts for 2.11% of the population of the state. As per the Census of India (2011), among the total population of Hailakandi district, male population constitutes 337,890 and female population is 321,406. The adverse land-man ratio is 497 per sq. km. The decadal growth of population for 2001-2011 is 22.45%. According to 2011 census, the literacy rate in the district is 74.33% in which male literacy is 80.74% with respect to the male population and female literacy is 67.60% with respect to the female population, creating a gender gap of 13.14%. The Scheduled Caste population comprises 10.72% whereas tribal population constitutes a mere 0.10% of the total population

40. The district had a total of 143,350 households. There was a total of 214,240 workers, comprising 561,44 cultivators, 177,18 main agricultural labourers, 3,264 in household industries, 880,67 other workers, 490,47 marginal workers, 9,529 marginal cultivators, 135,30 marginal agricultural labourers, 4,049 marginal workers in household industries and 219,39 other marginal workers.

E. Project Impacts

41. Project road connects NH 37 with Karimganj road and SH 39 with Hailakandi town junction that provide access to the railway networks and will provide comfortable access to business centers and cities as well as points of tourist interest in Karimganj, Cachar and Hailakandi district. This will lead to industrial growth along the project road that will result in employment generation. Further, the improvements and designs proposed under this road will improve connectivity for the local community living in the vicinity, to markets, health care facilities, and educational institutions. However, the improvements will involve the acquisition of private land for widening and geometric improvements. Moreover, it will also have impacts on non-titled holders using the Right of Way (ROW).

42. The proposed project road will involve the acquisition of 47.5199 Ha of private land belonging to 1508 landowners and the transfer of 12.5451 Ha of government land. Among these, 93 HHs (92 TH & 1 NTH) will lose residence and have to be physically displaced; 300 HHs (248 TH & 52 NTH) economically displaced through loss of shops; 20 HHs (20 TH) will lose both their residence and shops; 74 HHs (70 TH & 4 NTH) will lose other structure. A total of 214 commercial tenants will be significantly affected by the project. The number of total affected persons is 7368, of which 4616 are titled APs and 2752 non-titled APs, and 526 Vulnerable Households. A total of 1105 structures will be affected and 2785 trees on private land will have to be removed. A total of 125 Common Property Resources (CPRs) like bus shelters and other public infrastructure will be affected. The involuntary resettlement impacts are summarised in **Table 3**.

Table 3: Summary of Involuntary Resettlement Impacts

S. No	Impact	Extent / Numbers
1	Private Land Acquisition (Ha)	47.5199
2	Government Land Required (Ha)	12.5451
3	Total Land (Ha)	60.0652
4	Total Affected Households (AHHs) (Losing only strip of land 510+Land & structures (TH) 998+Encroacher 35+Squatters 72+Tenants 571)	2186
5	Total affected TH households	1508
5a	Titleholders Losing only strip of land	510
5b	Titleholders losing land (significant)	398
5c	Title holders losing land and building	430
6	Total affected non-title holders (without titleship)	678
6a	Encroachers	35
6b	Squatters	72
6c	Tenants	571
7	Physically Displaced Households (Loss of Residence) (92 TH & 1 NTH)	93
8	Economically Displaced Households (Loss of Shop including kiosks) (248 TH & 52 NTH)	300
9	Economically Displaced Titleholders losing land ¹	398

¹ Agricultural landowners who lose 10% or more of their land.

S. No	Impact	Extent / Numbers
10	Physically and Economically Displaced Households (Loss of Residence cum Shop) (20 TH)	20
11	Loss of Other Structures (BW, Toilet etc) (70 TH & 4 NTH)	74
12	Non-Significant Impact on the structure affected household ² (Structures HHs 618 + Tenants HHs 357)	975
13	Total Affected Persons (APs)	7368
14	Titled APs	4616
15	Non-titled APs	2752
16	Total Affected Vulnerable Households	526
17	Significantly Affected Vulnerable Households ³	242
18	Affected Private Structures	1105
19	Affected Private Trees	2785
20	Affected Common Property Resources (CPRs)	125

Source: Census and Social Survey, May-August 2020

43. Based on the census survey, 242 vulnerable households were identified as significantly affected irrespective of title or non-title holders, 38 women-headed households, 76 scheduled caste households, 03 scheduled tribe, 124 households were below poverty line, and 1 household is Orphans/Destitutes.

Table 4: Impact to Vulnerable Category (Mutually Exclusive)

S. No	Vulnerability Type	TH	NTH			Total	%
			Encroacher	Squatter	Tenant		
1	Women Headed Households	27	2	1	8	38	5.42
2	Scheduled Caste	48	1	8	19	76	10.84
3	Scheduled tribes	2	0	1	-	3	0.43
4	Below poverty line	76	2	3	43	124	17.69
5	Orphans/Destitutes	-	-	-	1	1	0.14
6	Landless Families ⁴	NA	-	-	-	-	-
7	Total Vulnerable	153	5	13	71	242	34.52
8	Non-Vulnerable	277	16	23	143	459	65.48
	Total	430	21	36	214	701	100

Source: Census and Social Survey, May-August 2020

F. Minimizing Involuntary Resettlement and Mitigating Compensation Delivery Risks

44. Measures were taken to minimise adverse involuntary resettlement impacts by adopting concentric widening in built-up sections and reducing the proposed right-of-way to 15m. The available right-of-way (RoW) was utilised to the maximum, thereby reducing additional land requirements for the proposed widening. In order to minimize the adverse impact on the properties and loss of livelihood four re-alignments are proposed (Km. 10.300 -11.400, Km. 20.800-22.500, Km. 29.100-Km. 30.700 and Km. 39.300-Km. 41.000), which saved demolition of total 235 buildings i.e., 84 structures from Km 10.300 to 11.400, 70 structures from Km. 20.800-22.500, 49 structures from km. 29.100 to 30.700 and 32 structures from Km. 39.300 to 41.000. Vacant land has been used for (wherever it is possible) geometrical corrections (realignments) and the same

² Where the impact to asset / structure is less than 40% of the total area, then such impacts are categorized as non-significant impacts as the DP is neither physically nor economically displaced

³ Amongst significantly affected household.

⁴ Identification of Landless Affected Persons/Families will be verified during further enquiry following national procedure. Once verified, appropriate assistance (as per EM) shall be provided.

has also reduced the impact on the properties and subsequent physical and economical displacements.

45. To ensure the delivery of compensation is made transparently and safe, the land acquisition process generally follows the national procedure to mitigate any risk of non-compliance to applicable requirements. The compensation amount is agreed with the affected persons following the final award and each and every affected person (authorized representative for each household) will be required to have a bank account. The resettlement implementation NGO will facilitate the ID cards and opening of bank accounts and this information will form part of the microplan which will be submitted to the jurisdictional resettlement officer for compensation disbursement. The bank account provides for a safe way of transferring compensation and resettlement and rehabilitation assistance, including ensuring account is in the name of husband and wife, where applicable. The implementation NGO will ensure the consultation for LAR will continue and any grievance redressal issues are captured and acted upon.

G. Impact to Indigenous Peoples

45. From the census and socio-economic survey, it is understood that no designated tribal villages/ areas as well as no primitive tribal populations are likely to be affected in this project road. The project district (Karimganj & Hailakandi districts) is not in the Schedule VI of the Constitution of India. 3 families of Scheduled Tribe are affected but the affected tribal families are not identified to a distinct, vulnerable, social, economic, cultural group with distinct language as per ADB's SPS 2009. Also, this project does not affect directly or indirectly IP's dignity, human rights, livelihood system or culture.

46. The findings of the social impact assessment survey brought out that although 3 Scheduled Tribe (ST) households are living along the project road, they are fully integrated with the respective communities. The ST groups are presently does not follow customs that are attach to their land and also not attached to their natural habitat for their living. They are presently leading a lifestyle which is similar to other groups of the people living in the community. Currently they are undertaking agriculture, business, and other services as part of their livelihood support activities. Their children are going to school. They are participating in various social and economic activities as the other members of society are doing. Further census and socio-economic survey notes that the socio-cultural customs and practices of ST population are not distinctive from the rest of the population in the sense that they have adopted the modern way of living and having a similar lifestyle of that of the dominant population.

II. SCOPE OF LAND ACQUISITION AND RESETTLEMENT

A. Introduction

47. The project road involves improvements to 47.387 km of the Bhangra-Dwarbond (A26) with two lanes with paved shoulders. The improvement works including realignments, geometric improvements, junction improvements and provision of drains and foot paths in built up locations.

B. Scope of Land Acquisition

48. This is the final alignment of the sub-project. The final design has been developed utilising the available land width (existing right of way) and minimization of adverse social Impacts in congested areas. As part of the minimisation of adverse social impacts (IR impacts) in congested areas, re-alignments and short bypasses (green field sections) are considered. The private land required for the proposed improvements is 47.5199 Ha. The private land proposed for acquisition is mostly strips of land. Further, 12.5451 Ha of government land will also be required to be transferred for the proposed improvements.

49. The existing right-of-way (ERoW) of the project roads belongs to Govt of Assam (as per convention of Assam, no further permission is required for construction of the road within the Govt land) and there are no legacy issues in any of the project stretches. However, the PWRD will pay compensation for the affected structures/facilities of Govt. departments within the additional required government land. The government structures/ facilities falling within the alignment has been listed in 12 table below.

50. The demarcation of ERoW is being made by the revenue/land acquisition officers through a detailed verification of land records at field. The respective sections of the RP shall be updated if substantial changes are noticed on completion of verification of land records by the land acquisition officer. The scope of updating the RP, if required, is included in the scope of consulting services of RP Implementation Support Agency (RISA).

51. The details of the types of private land proposed for acquisition are presented in **Table 5** and **6**.

Table 5: Category of Land Being Acquired

S. No	Type of Ownership	Extent (in hectare)
1	Private	47.5199
2	Government land	12.5451
Total		60.0652

Source: LAP prepared by DPR Consultants, May 2022

52. The details of the types of private land proposed for acquisition are presented in **Table 6**.

Table 6: Classification of Loss of Private Land and Impacts

S. No	Project Component	Acquisition Area (Ha)		
		Private	Govt	Total (Ha)
1	Land along the road for widening	39.5589	11.4150	50.9739
2	Bypass	7.9610	1.1301	9.0911
Total		47.5199	12.5451	60.0650

Source: LAP prepared by DPR Consultants, May 2022

53. The extent of land lost and the scale of impact to titleholders is presented in the Table below. Around 73.61% of households (1110 HHs out of 1508 total lands affected HHs) will lose less than 10% of their total land holdings. These data will be updated after the completion of the Joint Measurement Survey.

Table 7: Intensity of Land Impact

S. No	Scale of Impact	Private	
		No. of Affected Plots/Household	%
1	Less than 10%	1110	73.61
2	10% and Below 25%	309	20.49
3	Above 25% and Below 33.3%	46	3.05
4	Above 33.3% and Below 50%	27	1.79
5	Above 50% and Below 75%	10	0.66
6	Above 75%	6	0.40
Total		1508	100

Source: LAP prepared by DPR Consultants, June 2021

C. Impact on Structures

54. The improvements proposed will cause impact to 1105 private structures and 125 common property resources. Further, there are 571 tenants who will be affected. However, only 44.07% (487 out of 1105) of the structures are significantly affected (10% or above), while for the remaining 55.93%, structures will bear non-significant impacts. Among the significantly affected structures, 19.10% of the structures are being used for residential purpose, 61.60% are used as commercial purpose, 4.11% are used for both residence and commercial purpose and 15.20% are used for other purpose.

D. Loss of Private Structures

55. 90.32% of the affected structures are owned by titleholders, 3.17% are owned by encroachers and 6.52% are owned by squatters in the entire stretch. The ownership details of the affected private structures are presented in **Table 8**.

Table 8: Ownership of Private Structures

S. No	Tenure	Residential	Commercial	Res-cum-Comm.	Others	No. of Structures	%
1	Title-holders	162	633	80	123	998	90.32
2	Encroachers	2	28	2	3	35	3.17
3	Squatters	-	71	-	1	72	6.52
Total		164	732	82	127	1105	100
%		14.84	66.24	7.42	11.49	100	

Source: Census and Social Survey, May-August 2020

56. 29.32% structures that are permanent in nature, 50.32% of the structures are semi-permanent, 8.87% are temporary structures and others constitute 11.49%. The type of construction of the affected structures is presented in **Table 9**.

Table 9: Type of Construction of the Affected Structures

S. No	Type of Construction	No. of Structures	%
1	Permanent	324	29.32
2	Semi-permanent	556	50.32
3	Temporary	98	8.87
4	Others (BW, Gate, toilet, etc)	127	11.49
Total		1105	100

Source: Census and Social Survey, May-August 2020

E. Magnitude of Impact on Structures

57. The extent of loss to structure and its use is presented in **Table 10**. Out of 1105 HHs affected, 200 HHs will have less than 10% impact. The structure affected more than 40% of its portion is considered as displaced structure at this stage. However, the respective division of PWD (Building) have been entrusted to evaluate the feasibility and usability of the remaining structure in the Joint Measurement Survey. If PWD (Building) found that the remaining structure is not feasible/ usable, the full structure has been evaluated for compensation. The officers of PIU and the staff of the Resettlement Implementation Support Agency (RISA) will be sensitised on this aspect at the outset of the RP implementation and PMU will ensure its implementation. Out of 1105 affected structures 163 are residential, 733 are commercial, 82 are residential cum commercial structures and 127 are Others (Boundary Wall, Gate, toilet, etc).

Table 10: Use by Extent of loss to the Affected Structures

S. No	Impact		Resi.	Comm.	Res-cum-Comm.	Others	Total	%
1	Less than 10%	TH	26	127	23	13	189	17.10
2		NTH	-	11	-	-	11	1.00
3	> 10% and < 20%	TH	19	90	15	13	137	12.40
4		NTH	-	8	1	-	9	0.81
5	> 20% and < 40%	TH	25	168	22	27	242	21.90
6		NTH	-	29	1	-	30	2.71
7	> 40% and < 100%	TH	92	248	20	70	430	38.91
8		NTH	1	52	-	4	57	5.16
Total			163	733	82	127	1105	100
%			33.00	148.38	16.60	25.71	224	
> 40% and < 100%			93	300	20	74	487	
%			19.10	61.60	4.11	15.20	100	

Source: Census and Social Survey, May-August 2020

F. Loss of Livelihood

58. The Project causes significant impact to 300 commercial establishments (248 TH, 17 encroachers & 35 squatters) and 20 residences cum commercial establishments (20 TH). Further there are 398 landowners and 207 commercial tenants who would also face economic displacement. The category of impacts causing loss of livelihood is presented **Table 11**.

Table 11: Loss of Livelihood

S. No	Category of Loss		No. of Displaced Households	No. of Displaced Persons
1	Commercial Properties	TH	248	1156
2		Encroachers	17	73
3		Squatters	35	157
4		TH	20	95

S. No	Category of Loss		No. of Displaced Households	No. of Displaced Persons
5	Res-cum-Comm. Properties	Encroachers	-	-
6		Squatters	-	-
7	Tenants	Commercial	207	882
8		Res-cum-comm.	-	-
9	Significantly affected landowners ⁵		398	-
Total			925	2363

Source: Census and Social Survey, May-August 2020

G. Loss of Trees

59. It is confirmed that the Project will require removal of 2785 private trees belonging to the private individuals/families. All other trees getting affected in this project belong to the government and the re-planting of government trees will be done in accordance with the state norms and regulations.

H. Loss of Common Property Resources

60. The project will affect 125 CPR structures (78 govt., 26 religious & 21 community) due to the proposed project. Out of these, 48 are significantly and 77 are non-significantly affected. No economic activities are identified in any of the affected community properties. The PIU, with the support of RP implementation consultant, will consult the trustees of the places of worship, institutions, and local Panchayat, will facilitate in the relocation of these for the affected 6 places of worship. In case of affected CPRs, need to incur any expenses related to any ceremonies, etc. it will be examined case by case and appropriate decision would be taken by the respective project implementation unit. The common property resource that is getting affected in the project is presented in **Table 12**.

Table 12: Loss of Community Structures

S. No	Type of Community Asset	Significantly	Non-Significantly	No. of Structures.	%
1	Government Properties	22	56	78	62.40
2	Religious Properties	6	20	26	20.80
3	Community Properties	20	1	21	16.80
Total		48	77	125	100

Source: Census and Social Survey, May-August 2020

⁵ Will be finalised during in the process of land acquisition.

III. SOCIO-ECONOMIC INFORMATION PROFILE

A. Involuntary Resettlement Impacts

61. This RP is based on the census and socio-economic survey carried out on 14th May 2020 to 13th August 2020 based on final and detailed design of the road project. The RP will be updated by PWRD on completion of “Joint Measurement Survey” as per land acquisition procedure, if any substantial changes are noticed. The census survey identified 1105 total households losing their structures and the salient findings are presented in the following sections.

B. Methodology Adopted

62. The census survey enumerated all private assets/properties and common property resources within the proposed corridor of impact (Col) varying from 15 mtrs to 24 mtrs depending on factors like urban, rural, terrain conditions and re-alignments sections. For every affected household, a pretested structured questionnaire was administered during the census survey. The survey recorded details of: (i) identity of the Displaced Families (DF); (ii) tenure; and (iii) type, use and extent of loss to the DFs.

63. In addition to recording the above information, detailed socio-economic characteristics, including demographic profile of members of the household, standards of living, inventory of physical assets, vulnerability characteristics, indebtedness level, health and sanitation, and ascertaining perceptions about project, resettlement options and compensation, were collected from all main building affected households. All structures were photographed and numbered for reference and record. Details of common property resources within the PRoW were also recorded.

64. The affected households were categorized based on the severity of impact as significant (loss of 10 percent and above of the productive asset or structure) and non-significant (loss of less than 10 percent of the productive asset or structure). The respective department of the PWD buildings is entrusted to define whether the remaining structure is feasible or if the building is not feasible to continue, the PWRD will compensate for entire buildings (as section 94 of RFCTLARR Act 2013). The summary of Affected Households and the summary of Affected Common Property Resources are presented in **Appendix-3 & 4**.

65. The cut- off date for Titleholders as well as Non-Titleholder Households is the date of General notice of Direct Purchase. The data given in RP will be validated as on cut off date. The cut off date will be disclosed to the PAPs and PIU during the Joint Measurement Survey. Documentation of all the affected families as to cut off date will be taken for District Level Land Purchase Committee (DLLPC). However, if any, substantial difference is noticed during implementation the RP shall be updated by the RISA. Verification and updating of RP, if required, is already included in the scope of RISA.

66. The RP is based on the final engineering design, the information provided in the RP is based on census and socio-economic survey of affected structures owners. RP will be updated on completion of ‘Joint Measurement Survey’ as per land acquisition procedure. Socio economic survey has been conducted for all the physically and economically displaced affected households. The socio-economic survey was carried out amongst 701 significantly affected households (includes both physical and economic displacement) losing either their place of residence or place of business or both; 90 significantly affected HHs were not available despite multiple visits. The details are provided in **Tables 13 & 14** based on the current survey data. The survey details are

analyzed and presented in the following sections.

C. Demographic Profile of Project Displaced Households

1. Household by Sex

67. Out of 701 DFs, 38 HHs are headed by female and the remaining 663 HHs are headed by male. Male account for 94.58% and female account for 5.42%.

2. Household by Religion

68. The majority of 317 displaced households are Hindus (45.22%), followed by Muslims (41.80%) (293 HHs), 0.14% HHs is Sikh (1 HHs) (**Table 13**).

Table 13: Household by Religion

S. No	Religion	TH	NTH			Total	%
			Encroacher	Squatter	Tenant		
1	Hindu	190	9	21	97	317	45.22
2	Muslim	185	8	11	89	293	41.80
3	Sikh	1	-	-	-	1	0.14
4	NA/NR	54	4	4	28	90	12.84
Total		430	21	36	214	701	100

Source: Census and Social Survey, May-August 2020

3. Household by Social Group

69. Of 701 displaced Families, 431 HHs (61.48%) belong to the general category, 95 HHs (13.55%) belonged to the other backward class, 82 HHs (11.70%) Scheduled Caste category and 03 HHs are scheduled tribe (0.43%). The details of social categories in the project area are presented in **Table 14**.

Table 14: Household by Social Category

S. No	Social Stratification	TH	NTH			Total	%
			Encroacher	Squatter	Tenant		
1	General	274	9	15	133	431	61.48
2	Other Backward Class	48	6	8	33	95	13.55
3	Scheduled Caste	52	2	8	20	82	11.70
4	Scheduled Tribes	2	-	1	-	3	0.43
5	NA/NR	54	4	4	28	90	12.84
Total		430	21	36	214	701	100

Source: Census and Social Survey, May-August 2020

4. Household by Size of Family

70. Amongst the 701 DFs, family of size 5 to 6 members constituted to 42.37% (297 HHs), followed by 3 to 4 members constituting 23.97% (168 HHs), 104 households having above 6 members (14.84%) and up to 2 members constituting 5.85% (41 HHs). The details of size of family in the project road are presented in **Table 15**.

Table 15: Size of the households

S. No	Size of the Family	TH	NTH			Total	%
			Encroacher	Squatter	Tenant		

1	Up to 2	28	-	1	12	41	5.85
2	3 to 4	100	5	11	52	168	23.97
3	5 to 6	172	9	9	107	297	42.37
4	Above 6	75	3	11	15	104	14.84
5	NA/NR	55	4	4	28	91	12.98
Total		430	21	36	214	701	100

Source: Census and Social Survey, May-August 2020

5. Age group of DPs

71. Out of the 701 displaced households, comprising a total of 3225 persons (Men: 1759 and Women: 1466) will be affected by the road. The majority of them, numbering 1957 persons belong to the age group 18 to 60 years [60.68% (Male 1093 and female 864)], 1016 persons belong to the age group of 0 to 14 years category [31.50% (Men 520 and Women 496)], followed by 180 persons belonging to the age group above 60 years [5.58% (Men 107 and Women 73)] and 72 persons among the displaced belonged to the 15 to 17 years age group [2.23% (Men 39 and Women 33)]. The details of Age group of DPs being affected in the project are summarized in **Table 16**.

Table 16: Age Group of DPs

S. No.	Age Group	Male	%	Female	%	Total PAPs	%
1	0-14 years	520	16.12	496	15.38	1016	31.50
2	15-17 Years	39	1.21	33	1.02	72	2.23
3	18-60 Years	1093	33.89	864	26.79	1957	60.68
4	Above 60 Years	107	3.32	73	2.26	180	5.58
Total		1759	54.54	1466	45.46	3225	100

Source: Census and Social Survey, May-August 2020

D. Socio-economic Profile

1. Educational level of DPs

72. The educational profile of DPs, having more than 6 years of age has been taken into the account. The educational level of about 65.08% of the displaced persons is between secondary level [(Class 6th and 12th) (829 Men and 619 Women)], 22.02% belonging to the primary level category (Class 1st to 5th), 7.51% of them only finished graduation among the displaced. Uneducated constituted 3.87% of the displaced (39 Men and 47 Women).

Table 17: Educational level of DPs

S. No.	Type of Educational Category	Male		Female		Total	
		No.	%	No.	%	No.	%
1	Illiterate	39	1.75	47	2.11	86	3.87
2	Literate	18	0.81	15	0.67	33	1.48
3	Primary (class 1-5)	232	10.43	258	11.60	490	22.02
4	Secondary (Class 6-12)	829	37.26	619	27.82	1448	65.08
5	Higher (graduate)	111	4.99	56	2.52	167	7.51
6	Technical	1	0.04	-	-	1	0.04
Total		1230	55.28	995	44.72	2225	100

Source: Census and Social Survey, May-August 2020

2. Occupation of DPs

73. Here, occupational profile of DPs, having more than 14 years of age and below the age of

60 years has been considered. Amongst 1838 PAPs, 10.45% of men and 44.07% of women are not in the work force, comprising largely of children, students, elderly, housewives and women who do not work outside home. Among the workforce, majority of the PAFs were engaged in business activities 30.25%, 4.08% and 3.54% are private & government service respectively, 3.86% are non-agriculture labour, 2.12% are agri. labour, 1.36% are engaged in cultivation. The table depicts that the majority of the PAPs (54.52%) are in the category of not in workforce as the household members were engaged in education and elderly PAPs. The details of occupational status of displaced persons are summarized in **Table 18**.

Table 18: Occupation of DPs

S. No.	Occupational Pattern	Male		Female		Total	
		No.	%	No.	%	No.	%
1	Private Service	72	3.92	3	0.16	75	4.08
2	Govt. Service	51	2.77	14	0.76	65	3.54
3	Business/Trade	549	29.87	7	0.38	556	30.25
4	Agriculture	25	1.36	-	-	25	1.36
5	Agri. Labour	38	2.07	1	0.05	39	2.12
6	Non-Agri. Labour	70	3.81	1	0.05	71	3.86
7	Self Employed	5	0.27	-	-	5	0.27
8	Non-Working	192	10.45	810	44.07	1002	54.52
Total		1002	54.52	836	45.48	1838	100

Source: Census and Social Survey, May-August 2020

3. Income of Household

74. The pattern of monthly family income range of DFs was as follows: 19.83% of the DFs earned up to Rs.5000; 14.55% between Rs.5001 to 10,000; about 25.68% between Rs.10,001 to 15,000; 6.70% between Rs 15001 to Rs.20,000 and 20.40% above 20,001. The income of households is summarized in below table no. 18.

75. Here, monthly income taken not only from head of the households but also other members of the families and other earning sources. As per the latest Planning Commission, Government of India estimate (C. Rangarajan Report on Poverty, 2014), any person having monthly per capita consumption and expenditure (MPCE) of Rs. 972 in rural area and Rs. 1,407 in urban area is considered to be living below poverty line. Based on this calculation of poverty line figure, average monthly household MPCE in rural area of project corridor comes as Rs. 972 multiplied by average count in household and accordingly 139 affected families are coming under BPL. All the BPL families are considered as Vulnerable in this project, however additional assistance is proposed in the EM only for the displaced households. The actual number of vulnerable households will be finalized during implementation. All the vulnerable households would be prioritised for skill development training under this project. The average monthly income level of families is summarized in **Table 19**.

Table 19: Monthly Household Income of DFs

Monthly Family Income Range	TH	NTH			Total	%
		Encroacher	Squatter	Tenant		
Up to 5000	75	5	12	47	139	19.83
5,001 to 10,000	59	2	7	34	102	14.55
10,001 to 15,000	100	7	8	65	180	25.68
15,001 to 20,000	31	3	2	11	47	6.70

Monthly Family Income Range	TH	NTH			Total	%
		Encroacher	Squatter	Tenant		
>20,001	111	-	3	29	143	20.40
NA/NR	54	4	4	28	90	12.84
Total	430	21	36	214	701	100.00

The average monthly family income is Rs. 15776.94

Source: Census and Social Survey, May-August 2020

4. Indebtedness of Households

76. Among 701 displaced households, 22 HHs (3.14%) had borrowed from banking institutions, 19 (2.71%) from money lenders. 660 HH (94.15%) had not made any borrowings.

Table 20: Indebtedness of DFs

Indebtedness	Number	%
Banking Institutions	22	3.14
Money Lenders	19	2.71
None	660	94.15
Total	701	100

Source: Census and Social Survey, May-August 2020

77. Among those who had borrowed from banks, 13.64% (3 HHs) have borrowed a sum from > 10,000 and > 25,000, 54.55% (12 HHs) have borrowed a sum from > 25,000 and > 50,000, 27.27% (6 HHs) have borrowed a sum from > 50,000 and > 1,00,000 and 4.55% (1 HHs) have borrowed a sum above Rs.1,00,000.

Table 21: Extent of Loan taken - Bank

Amount Borrowed	Number	%
> 10,000	-	-
> 10,000 and > 25,000	3	13.64
> 25,000 and > 50,000	12	54.55
> 50,000 and > 1,00,000	6	27.27
> 1,00,000	1	4.55
Total	22	100

Source: Census and Social Survey, May-August 2020

78. With regard to the purpose of borrowings from the bank, 22.73% (5 HHs) reported that they had borrowed for purpose of business investment; 59.09% (13 HHs) for house construction / repair and 18.18% (4 HHs) for educational loan.

Table 22: Purpose of Loan - Bank

Borrower	Number	%
Agriculture	-	-
Business investment	5	22.73
Medical expenses	-	-
Wedding / Family function	-	-
House Construction / Repair	13	59.09
Educational Loan	4	18.18
Others	-	-
Total	22	100

Source: Census and Social Survey, May-August 2020

79. Among those who had borrowed from money lenders, 15.79% (3 HHs) have borrowed a

sum from > 10,000 and > 25,000, 47.37% (9 HHs) have borrowed a sum from > 25,000 and > 50,000 and 36.84% (7 HHs) have borrowed a sum from > 50,000 and > 1,00,000.

Table 23: Extent of Loan taken - Money Lenders

Amount Borrowed	Number	%
> 10,000	-	-
> 10,000 and > 25,000	3	15.79
> 25,000 and > 50,000	9	47.37
> 50,000 and > 1,00,000	7	36.84
> 1,00,000	-	-
Total	19	100

Source: Census and Social Survey, May-August 2020

80. 19 households had borrowed from money lenders, most of them 11 (57.89%) households for repairing their house, 6 households for business investment (31.58%) and 02 households for agriculture related activities (10.53%).

Table 24: Purpose of Loan - Money Lenders

Borrower	Number	%
Agriculture	2	10.53
Business investment	6	31.58
House Construction / Repair	11	57.89
Others	-	-
Total	19	100

Source: Census and Social Survey, May-August 2020

5. Health and Sanitation

81. 701 DFs surveyed on the project road reported of having taken treatment, most of them 372 HHs from Govt. PHC and 21 HHs from private doctor/clinic. 308 HHs did not respond to the question.

Table 25: Place of Treatment

Places	TH	NTH			Total	%
		Encroacher	Squatter	Tenant		
Govt PHC	232	13	14	113	372	53.07
Privat Doctor/ Clinic	17	-	-	4	21	3.00
No Response	181	8	22	97	308	43.94
Total	430	21	36	214	701	100

Source: Census and Social Survey, May-August 2020

82. Most of the DFs (50.64%) reported that they were aware of HIV/AIDS and 20.97% (147 HHs) reporting not being aware of HIV/AIDS.

Table 26: Awareness to HIV/AIDS

Awareness	TH	NTH			Total	%
		Encroacher	Squatter	Tenant		
Aware	226	11	14	104	355	50.64
Not aware	90	3	9	45	147	20.97
Did not respond	114	7	13	65	199	28.39
Total	430	21	36	214	701	100

Source: Census and Social Survey, May-August 2020

83. Among those who were aware of HIV/AIDS, 46.24% reported that they are aware on how it spreads and 24.54% had no knowledge how it spreads.

Table 27: Level of HIV/AIDS Awareness

Awareness to Mode of HIV AIDS Spread		TH	NTH			Total	%
Awareness to mode of HIV AIDS spread			Encroacher	Squatter	Tenant		
	Yes	203	14	8	99	324	46.22
	No	111	9	2	50	172	24.54
Did not respond		116	13	11	65	205	29.24
Total		430	36	21	214	701	100

Source: Census and Social Survey, May-August 2020

84. 60.19% percent of HHs reported that the source of information about HIV/AIDs was television broadcasting, 36.42% through print media and 1.85% through campaign by the Government.

Table 28: Source of HIV/AIDS Information

Source	TH	NTH			Total	%
		Encroacher	Squatter	Tenant		
Print Media	89	11	2	16	118	36.42
Television	110	2	6	77	195	60.19
Govt Campaign	4	-	-	2	6	1.85
Not disclosed	0	1	-	4	5	1.54
Total	203	14	8	99	324	100

Source: Census and Social Survey, May-August 2020

85. Regarding child delivery, 50.50% reported that the last delivery of child in their household took place in Government Hospital and 2% in Private Hospital.

Table 29: Child Delivery

Places	TH	NTH			Total	%
		Encroacher	Squatter	Tenant		
Government Hospital	218	13	14	109	354	50.50
Private Hospital	14	-	-	-	14	2.00
No response	198	8	22	105	333	47.50
Total	430	21	36	214	701	100

Source: Census and Social Survey, May-August 2020

6. Impact to Vulnerable Households

86. The vulnerability amongst the significantly impacted DFs account for 242 households. Among the vulnerable constitute 38 WHHs (5.42%), 76 belong to scheduled caste (10.84%), 3 PAPs belong to scheduled tribes (0.43%), 124 of them are below poverty line (17.69%) and 01 of them are orphans/destitutes (0.14%). The vulnerable status of significantly impacted DFs in the project, which is mutually exclusive in the order of priority as presented in **Table 30**.

87. The project will have impacts on 139 BPL families, of which 124 families would be displaced. As per the entitlement matrix of the project only the displaced vulnerable families are eligible for additional assistance. The detailing has done to make it more clear for preparation of the budget and also to avoid confusion during RP implementation. This applies to all the

vulnerable categories. However, further assessment, including verification of documents to substantiate the claims of the PAPs also will be done during project implementation and payment shall be made to all the eligible PAPs as per the EM.

Table 30: Vulnerable (mutually exclusive)

S. No	Vulnerability Type	TH	NTH			Total	%
			Encroacher	Squatter	Tenant		
1	WHH	27	2	1	8	38	5.42
2	Scheduled Caste	48	1	8	19	76	10.84
3	Scheduled tribes	2	-	1	-	3	0.43
4	Below poverty line	76	2	3	43	124	17.69
5	Orphans/Destitute	-	-	-	1	1	0.14
6	Landless Families ⁶						
7	Total Vulnerable	153	5	13	71	242	34.52
8	Non-Vulnerable	277	16	23	143	459	65.48
Total		430	21	36	214	701	100

Source: Census and Social Survey, May-August 2020

E. Key Socio-economic Indicators

88. The key socio-economic indicators established based on the census and socioeconomic survey carried out amongst the DFs from 14th May 2020 to 13th August 2020 are presented below. These indicators would form the baseline indicators that would be compared with the evaluation carried out by the independent external evaluation agency.

Table 31: Key Socio-economic Indicators

S.No	Indicator	Unit	Value/Figure
a)	Income (N =701)		
1	Monthly family income	Average	15776.94
b)	Business establishment		
2	Significant Impact	Nos.	300
3	Significatn Impact on Landowners	Nos.	398
b)	Housing/Shop Characteristics (N=1105)		
4	Permanent	%	29.32
5	Semi-permanent	%	50.32
6	Temporary	%	8.87
	Others	%	11.49
c)	Ownership		
7	Owned	%	90.32
8	Squatter	%	3.17
9	Encroachers	%	6.52
c)	Family Characteristics		
10	Family size (DPs3225/DFs701)	Average	4.6
11	Women headed household	%	5.42

Source: Census and Social Survey, May-August 2020

F. Resettlement Preferences

⁶ Identification of Landless Affected Persons/Families will be verified during further award enquiry following national procedure. Once verified, appropriate assistance (as per EM) shall be provided.

89. At the outset of the survey the land acquisition procedures/options as per EM were explained to the PAPs, which includes the resettlement assistances. Further the DFs were asked to indicate their choice in resettlement and Rehabilitation option of self-managed - cash assistance or project supported housing/livelihood assistance. The majority of 63.20% preferred economic assistance followed by 9.13% preferred cash grant/rehabilitation grant and 1.57% preferred project assisted house/shop and 26.11% being undecided. Three PAPs did not decide to where to relocate and about their resettlement option.

Table 32: Resettlement Preferences

Preference	TH	NTH			Total	%
		Encroacher	Squatter	Tenant		
Cash Grant/Rehabilitation Grant	30	-	-	34	64	9.13
Economic Assistance	285	20	20	118	443	63.20
Project assisted - House / shop	10	-	1	-	11	1.57
Undecided/Owner is Absent/Refused	105	1	15	62	183	26.11
Total	430	21	36	214	701	100

Source: Census and Social Survey, May-August 2020

Table 33: Project Assisted House/Shop - Location Preferences

Preference	TH	NTH			Total	%
		Encroacher	Squatter	Tenant		
Same settlement	6	-	-	-	6	54.55
Any where	1	-	1	-	2	18.18
Undecided	3	-	0	-	3	27.27
Total	10	-	1	-	11	100

Source: Census and Social Survey, May-August 2020

G. Profile of Women Headed Household (WHH)

90. As per the findings of social survey, the proposed project will impact 94 WHHs (71 TH, 2 encroacher, 2 squatter and 19 tenant). The analysis of impact on the scale of severity reveals that out of 94 WHHs, 27 WHHs TH and 11 WHHs NH (2 encroacher, 1 squatter and 8 tenant) are significantly impacted, leading to physical displacement. The details of WHHs likely to be affected by the project corridor are presented in the following **Table 34**.

Table 34: Women Headed Household - Significance of Impact

S. No	Women Headed Affected Household	Type of Impact	Total No.	Physically Displaced
1	Titleholders	Land with Structure	71	27
2	Non-Titled Holders	Encroachers	2	2
3		Squatters	2	1
4		Tenants	19	8

Source: Census and Social Survey, May-August 2020

91. As per analysis of census data 38 structures belonging to WHHs will be affected by the project corridor, of which 9 belongs to residential category, 20 commercial category, 2 res-cum-comm. category and 07 to others category.

Table 35: WHH - Use of the Affected Structures

Use of Structure	TH	NTH			Total	%
		Encroacher	Squatter	Tenant		
Residential	9	-	-	-	9	23.68
Commercial	10	1	1	8	20	52.63
Residence cum Commercial	2	-	-	-	2	5.26
Others (BW, U/C, toilet etc.)	6	1	-	-	7	18.42
Total	27	2	1	8	38	100

Source: Census and Social Survey, May-August 2020

92. Out of the 38 women headed households, the monthly household income of 11 HHs each (28.95%) are earning above Rs. 20,001, 9 HHs each earning from Rs. 10,001 to 15,000, 6 HHs each earning from Rs.15,001 to 20,000, 3 HHs each earning from Rs.5,001 to 10,000 and 01 HHs reported earnings upto Rs.5000.

Table 36: Monthly Household Income of WHH

Monthly Family Income Range	TH	NTH			Total	%
		Encroacher	Squatter	Tenant		
Up to 5000	5	2	-	2	1	2.63
5,001 to 10,000	3	-	-	-	3	7.89
10,001 to 15,000	6	-	-	3	9	23.68
15,001 to 20,000	5	-	1	-	6	15.79
>20,001	8	-	-	3	11	28.95
Total	27	2	1	8	38	100

Source: Census and Social Survey, May-August 2020

IV. CONSULTATION, PARTICIPATION, AND INFORMATION DISCLOSURE

A. Consultation in the Project

93. To engage with the community and enhance public understanding about the Project and address the concerns and issues pertaining to compensation, Rehabilitation and resettlement, individual interviews, focus group discussions (FGD) and meetings were undertaken amongst the various sections of Affected Persons (APs) and other stakeholders. These consultations were undertaken during the census and socio-economic survey that was carried out as part of the detailed project report (DPR) for the Project. The opinions of the APs, stakeholders and their perceptions were obtained during these consultations. The consultations with the APs and other stakeholders will continue throughout the RP implementation period.

B. Methods of Consultation

94. Local people and PAPs were informed 7 days before the meetings over the phone and through the panchayat Pradhan, market president, village representative/ member of Panchayat/ Municipality for venue, date, time and agenda of the meeting. The consultations were conducted in public halls, religious places, marketplaces, government offices with different stakeholders ensuring uninterrupted attendances from all the villagers and interested persons. Care was taken on the venue date and time of the meeting, so that there will be no hindrances for the weaker section of the people, viz., housewives, elderly persons, physically challenged persons etc.

95. Coronavirus disease 2019 (COVID-19), identified in December 2019, and has since spread globally, resulting in an ongoing pandemic. The virus primarily spread between people during close contact, most often via small droplets produced by coughing, sneezing, and talking. Recommended measures to prevent infection include area wise lock down, quarantine, frequent hand washing/ sanitising, maintaining physical distance from others and restrictions of movement and assembling. All the field operation and data collection has restricted with a very limited working scope and window with appropriate Personal Protective Equipment (PPE).

96. In these involuntary circumstances, the access to the project site is very much restricted and progress of the project in all terms is very slow and delayed. The Reconnaissance, Social Screening, finalization of alignment and Social Survey at field and especially Consultation with the people for the sub-projects will also be delayed and interrupted. Apart from this, due to Covid 19 fear, male and female members refused to assemble and sharing their issues and suggestion.

97. In spite of Pandemic Covid 19, we have successfully conducted 5 meaningful consultations with affected people. The COVID-19 safety protocols at that time of the consultation were also followed. In view of the prevailing COVID-19 pandemic, the participants of the meetings had taken additional measure by using sanitizer, masks and maintain social distancing to avoid the spread of the disease. The participants were encouraged to avoid contact with each other as far as possible and wash their hands at regular intervals.

98. Beside this, Consultations with individual affected households were conducted during socio-economic surveys due to COVID-19 restrictions, that allowed only one to one interaction. The one-to-one consultations started early in the project preparation stage and will be carried out on an ongoing basis throughout the project cycle.

99. Consultations and discussions were held during the census and socio-economic survey with project affected persons (APs), project beneficiaries, officials of the Highways Department,

the implementing agency, the officials of the Revenue Department and the elected members of the local self-government.

100. During the census and socio-economic survey consultations were held with affected households, commercial establishment owners along the Project Road, officials of the district administration and elected members of the local Panchayat. In order to hear and address the concerns of women, women were encouraged to participate and express their concern during consultations. The consultation methods are detailed in the following table.

Table 37: Consultation Methods

Stakeholders	Methods
Affected Persons	Census and Socio-economic Survey
Affected Persons	Focus Group Discussions (FGDs)
Local Community	Focus Group Discussions (FGDs)
Local Body Elected Members	Individual Interviews, discussion
Highways and Revenue Department officials	Individual meeting/interview, discussion
APs and General Public	Consultation Meetings

101. During the census and socio-economic survey, 10 consultations were conducted with affected persons, owners of commercial establishment along the subproject road, officials of the district administration and elected members of the local panchayat in the subproject road, giving priority to settlements and sections where impacts to private assets and property are most significant. Consultations addressed all relevant aspects of the proposed road design, details of the private and public land required and impact to private property.

Table 38: Place of Consultation and Number of Participants

Sl. No.	Village Name	Date	District	No. of Participants	Types of PC/FGD
1	Hailakandi	17/02/2020 04.00 PM	Hailakandi	21	Consultation with Deputy Commissioner, MLA, PWRD Officials, Panchayat Heads and other Stakeholders
2	Karimganj	18/02/2020 04.00 PM	Karimganj	20	Consultation with Deputy Commissioner, MLA, PWRD Officials, Panchayat Heads and other Stakeholders
3	Purbagram	29/06/2020 1.00 PM	Karimganj	8	Consultation with Tenants and Shopkeepers
4	Mokai Bhanga	29/06/2020 10.00AM	Karimganj	15	Consultation with Shopkeepers, Residents and Mosque Representatives
5	Mahakal	29/06/2020 2.40 PM	Karimganj	10	Consultation with Shopkeepers and Residents
6	Kamrangi Market	22/06/2020 3.22 PM	Karimganj	17	Consultation with Shopkeepers and Residents
7	Degram	22/06/2020 5.00 PM	Hailakandi	10	Consultation with Shopkeepers and Residents
8	Narayanpur Pt. 1	22/06/2020 11.00AM	Hailakandi	19	Consultation with Shopkeepers and Farmers
9	Bashdhar Pt II	19/08/2020 11.29 AM	Hailakandi	15	Consultation with Shopkeepers and Residents
10	Sudorshonpur Pt 1	19/08/2020 1.17 PM	Hailakandi	34	Consultation with Mosque Committee

C. Outcome of the Consultations

102. People were aware about the improvements proposed for the road projects but were not aware about specific details of the PRow, shift in centerline and the method of valuation for land and building, payment of compensation and other Rehabilitation and resettlement measures. The salient points of the consultations are summarised in the following **Table 39**. Dissemination of draft Entitlement matrix through consultations in the vernacular language (Assamese) were discussed to all PAFs and clarifications regarding their doubts were also explained by consultant. Signed attendance are being prepared and samples are attached in the RP as **Appendix 5**.

Table 39: Summary of Consultation Outcome

Sl. No.	Location/Date /Time	No. and Profile of Attendees	Issue Discussed	Measures Suggested
1	Conference Hall DC Office Hailakandi 17/02/2020 4.00 PM	21 Deputy Commissioner, MLA, PWRD Officials, Panchayat Heads and other Stakeholders Consultations	The selection of alignment has not done appropriately in many areas; hence require re-design by the authority concerned. The authority should clearly disclose all information regarding the existing and required land on both sides of the road.	The stakeholders were told that their concerns would be considered and shall be incorporated in the design, if technically feasible. The alignments will be subsequently adjusted taking into accounts key concerns.
			Provision of New Bypass and re-alignment, if feasible	Suggestions will be addressed after consultation with the design Engineers and accordingly incorporated.
			Effect of the land acquisition on assets	The stakeholders were told that their concerns would be considered and the affected private land and assets on it will be acquired through Direct Purchase Policy of the State.
			People wanted to know when the work will start. Whether the local People can work as laborers during project work?	They were informed that they will get opportunity to work as unskilled laborers during construction as per feasibility
2	Conference Hall DC Office Karimganj 18/02/2020 4.00 PM	20 Deputy Commissioner, MLA, PWRD Officials, Panchayat Heads and other Stakeholders Consultations	The selection of alignment has not done appropriately in many areas; hence require re-design by the authority concerned. The authority should clearly disclose all information regarding the existing and required land on both sides of the road.	The stakeholders were told that their concerns would be considered and shall be incorporated in the design, if technically feasible. The alignments will be subsequently adjusted taking into accounts key concerns.
			Provision of New Bypass and re-alignment, if feasible	Suggestions will be addressed after consultation with the design Engineers and accordingly incorporated.
			Effect of the land acquisition on asset	The stakeholders were told that their concerns would be considered and the affected private land and assets on it will be acquired through Direct Purchase Policy of the State.
			People wanted to know when the work will start. Whether the local People can work as laborers during project work?	They were informed that they will get opportunity to work as unskilled laborers during construction as per feasibility
3	Purbagram	10 Consultation with Shopkeepers	People wanted to know whether they will be getting any compensation for the loss of their fertile and	This was informed that affected private land and assets on it will be acquired through Direct Purchase Policy of the State. They will get

Sl. No.	Location/Date /Time	No. and Profile of Attendees and Residents	Issue Discussed	Measures Suggested
			residual land and other assets such as residential and commercial	additional 25% over and above of the compensation calculated as per Section 26 to 30 and Schedule I of RFCTLARR 2013. The R&R assistances will be deemed to be included in the additional 25% compensation, as per the Direct Purchase Policy of the State.
			Adequate support should be provided to the displaced family for the restoration of their livelihood.	Adequate support provisions for SC, ST and other vulnerable households for livelihood restoration have been integrated into the Entitlement Matrix.
			They wanted to know whether the squatters and encroachers will get compensation or not.	This was clarified that the non-titleholder will get compensation against the structure and trees in addition to various resettlement allowances as per their eligibility and entitlements of the Entitlement Matrix;
			Will there be employment for the local people.	They were informed that local people will be given preference to work as laborers depending upon their skill
			DPs agreed that they are encroachers. Clear space of 10-12m is available. Suggested road construction within available RoW	It was clarified that non-titleholders will get the benefits except for the cost of land.
			Suggestions regarding location of Bus Stops.	Suggestions of the community regarding the provision of bus stop have been integrated into the design. There are - bus shelters proposed for this road covering all settlement areas.
4	Mokai Bhanga 29/06/2020 10.00AM	15 Consultation with Shopkeepers, Residents and Mosque Representatives	People wanted to know whether they will be getting any compensation for the loss of their land and other assets.	This was informed that affected private land and assets on it will be acquired through Direct Purchase Policy of the State. They will get additional 25% over and above of the compensation calculated as per Section 26 to 30 and Schedule I of RFCTLARR 2013. The R&R assistances will be deemed to be included in the additional 25% compensation, as per the Direct Purchase Policy of the State.
			Avoidance of demolition of Mosque (Km. 0.025) and Mazar (Km. 0.200)	It could not possible due to limited RoW. During construction, village community would be consulted for relocation. Relocation site and

Sl. No.	Location/Date /Time	No. and Profile of Attendees	Issue Discussed	Measures Suggested
				process will be finalized by the Community.
			Road should be widened in such a way that impact on commercial and residential structures would be minimized	Road widening will be with in available RoW
			Will there be employment for the local people.	They were informed that local people will be given preference to work as laborers depending upon their skill
5	Mahakal 29/06/2020	10 Consultation with Shopkeepers and Residents	Suggestion for shifting of re-alignment to RHS	Shifting of re-alignment towards RHS could not possible due to geometric constraints. For structures demolition they informed that compensation and assistances will be provided as per the provision of RFCTLARR Act 2013, RFCTLARR Rules 2015 and ADB policy.
			Flood Prone Area, need to increase road level	The alignments have been subsequently adjusted taking into accounts key concerns.
			They wanted to know the purpose of the survey.	The purpose of the survey was explained to them;
			They wanted to know whether the squatters and encroachers will get compensation or not.	This was clarified that the non-titleholder will get compensation against the structure and trees in addition to various resettlement allowances as per their eligibility and entitlements of the Entitlement Matrix;
			Will there be employment for the local people.	They were informed that local people will be given preference to work as laborers depending upon their skill
6	Kamrangi Market 22/06/2020 3.22 PM	17 Consultation with Shopkeepers and Residents	Suggestion for shifting of re-alignment (Km. 6.500-6.600) or following existing road to avoid demolition of shops.	Could not possible due to geometric constraint.
			People wanted to know whether they will be getting any compensation for the loss of their fertile and residual land and other assets such as residential and commercial	This was informed that affected private land and assets on it, will be acquired through Direct Purchase Policy of the State. They will get additional 25% over and above of the compensation calculated as per Section 26 to 30 and Schedule I of RFCTLARR 2013. The R&R assistances will be deemed to be included in the additional 25% compensation, as per the Direct Purchase Policy of the State.

Sl. No.	Location/Date /Time	No. and Profile of Attendees	Issue Discussed	Measures Suggested
			They wanted to know whether the squatters and encroachers will get compensation or not.	This was clarified that the non-titleholder will get compensation against the structure and trees in addition to various resettlement allowances;
			Compensation for vulnerable population (BPL, WHH, PH, SC, ST, Aged, Land Less, Small Trader, Artisans)	It was clarified that vulnerable people will get additional assistance as per Government of India RFCTLARR 2013 and Assam LARR Rules 2015
			Speed breakers be provided at both end of the village	Various safety signage will be provided. Footpath and safety railing in every urban area.
7	Degram	10 Consultation with Shopkeepers and Residents	They wanted to know whether the squatters and encroachers will get compensation or not.	This was clarified that the non-titleholder will get compensation against the structure and trees in addition to various resettlement allowances as per their eligibility and entitlements of the Entitlement Matrix;
			Will there be employment for the local people.	They were informed that local people will be given preference to work as laborers depending upon their skill
			Are the non-titleholders entitled for the benefits?	It was clarified that non-titleholders will get the benefits except for the cost of land.
			Shifting of religions structure	Village community would be consulted. Relocation site and process will be finalized by the Community.
8	Narayanpur Pt. 1 22/06/2020 11.00AM	19 Consultation with Shopkeepers and Farmers	People wanted to know whether they will be getting any compensation for the loss of their fertile and residual land and other assets such as residential and commercial	This was informed that affected private land and assets on it will be acquired through Direct Purchase Policy of the State. They will get additional 25% over and above of the compensation calculated as per Section 26 to 30 and Schedule I of RFCTLARR 2013. The R&R assistances will be deemed to be included in the additional 25% compensation, as per the Direct Purchase Policy of the State.
			People suggested for junction/roundabout at this point (Basic Chourangi, Km. 31.750) where NH-54, MDR and markets roads are meeting leading to many accidents.	Suggestions will be addressed after consultation with the design Engineers, if feasible and accordingly incorporated.
			Adequate support should be	Adequate support provisions for SC,

Sl. No.	Location/Date /Time	No. and Profile of Attendees	Issue Discussed	Measures Suggested
			provided to the displaced family for the restoration of their livelihood;	ST and other vulnerable households for livelihood restoration have been integrated into the Entitlement Matrix.
			Road to be improved with a width of 20m.	Concentric widening
			Will there be employment for the local people.	They were informed that local people will be given preference to work as laborers depending upon their skill
			Are the non-titleholders entitled for the benefits?	It was clarified that non-titleholders will get the benefits except for the cost of land.
			Suggestions regarding location of Bus Stops.	Suggestions of the community regarding the provision of bus stop have been integrated into the design. There are - bus shelters proposed for this road covering all settlement areas.
9	Bashdahr Part 2 19/08/2020 11.29 AM	15 Consultation with Shopkeepers, Residents and Mosque Representatives	People wanted to know whether they will be getting any compensation for the loss of their land and other assets.	This was informed that affected private land and assets on it will be acquired through Direct Purchase Policy of the State. They will get additional 25% over and above of the compensation calculated as per Section 26 to 30 and Schedule I of RFCTLARR 2013. The R&R assistances will be deemed to be included in the additional 25% compensation, as per the Direct Purchase Policy of the State.
			Road should be widened in such a way that impact on commercial and residential structures would be minimized	Road widening will be with in available RoW
			Will there be employment for the local people.	They were informed that local people will be given preference to work as laborers depending upon their skill
10	Sudorshanpur Part 1 19/08/2020 1.17PM	34 Consultation with Shopkeepers, Residents and Mosque Representatives	Suggestion for shifting of alignment to RHS	Shifting of alignment towards RHS could not possible due to geometric constraints. For structures demolition they informed that compensation and assistances will be provided as per the provision of RFCTLARR Act 2013, RFCTLARR Rules 2015 and ADB policy.
			Suggestion for avoidance of demolition of Mosque as many people are doing business within the	Could not possible due to geometric constraint.

Sl. No.	Location/Date /Time	No. and Profile of Attendees	Issue Discussed	Measures Suggested
			premises	
			They wanted to know whether the squatters and encroachers will get compensation or not.	This was clarified that the non-titleholder will get compensation against the structure and trees in addition to various resettlement allowances as per their eligibility and entitlements of the Entitlement Matrix;

D. Information Dissemination During Census & Socio-economic Survey Revalidation

103. In Bhanga to Dwarbond road, census and socio-economic survey was carried out from 14th May 2020 to 13th August 2020 by DPR consultant. The PAPs were briefed about the project, draft entitlement matrix, tentative timeline of project implementation etc., during census and socio-economic survey. All the assets (buildings/structures) falling within the proposed ROW based on the final design were identified with structured numbers. During census survey and consultation with the stakeholders, information related to the entitlement matrix, such as compensations for land & structures, assistances and allowances for both TH & NTH, grievance redressal mechanisms, technical details of the project, importance of the project, cut-off date, etc were disclosed to the public verbally. The snapshots of the activity are shown below.

Figure 3: Photographic Documentation of the Consultation
Snapshots and Attendance Sheets of Consultations are Given Below



Consultation at Kamrangi Market and Narayanpur Part 1 with Shop Keepers and Farmers



Consultations with DPs at Mahakal Village

Consultations with DPs at Mokoi Bhanga



Consultation with the shop owner and affected tenants at Purbagram Village



Consultation with the shop owner and affected residents at Degram Village



Consultation with farmers at Sudorshonpur Pt 1 Village



Consultation with farmers at Bashdhar Pt II



District Level Stakeholder Consultation at Karimganj DC Office

E. Plan for further Consultation in the Project

104. The extent and level of involvement of stakeholders at various stages of the project from design stage and through the RP implementation will open up the line of communication between the various stakeholders and the project implementing authorities, thereby aiding the process of resolving conflicts at the early stages of the project rather than letting it escalate into conflicts resulting in implementation delays and cost overrun. Participation of the local community in decision-making will help mitigate adverse impacts.

105. Further, successful implementation of the RP is directly related to the degree of involvement of those affected by the Project Road. Consultations with DPs will be conducted regularly during the RP implementation. The PMU, PIU and the RP Implementing Agency (RIA) will be responsible for conducting these consultations. The proposed consultation plan will include the following.

- (i) In case of any change in the project design, the DPs and other stakeholders will be consulted regarding the factors that necessitate the change, efforts taken to minimize resettlement impacts and mitigation measures available.
- (ii) The PMU, with the assistance of the RIA, will carry out information dissemination sessions in the project area.
- (iii) During the implementation of the RP, the RP IP will organize public meetings, and will appraise the communities about the schedule/progress in the RP and civil works implementation, including awareness regarding road safety and HIV AIDS prevention.
- (iv) Consultations and focus group discussions will be conducted with vulnerable groups like women headed households, ST and SC to ensure that the vulnerable groups understand the process and that their needs are specifically taken into consideration.

106. A Public Consultation and Disclosure Plan will be finalised by the PIU in consultation with the Project PMU as per the tentative schedule given in the following table.

Table 40: Public Consultation and Disclosure Plan

Activity	Task	Period	Agencies	Remarks
Screening of Project and stakeholder Identification	Identifying built-up sections and assessment of likely impact	September 2020	DPR Consultants	Completed
Census and Socioeconomic survey	Identifying DPs and collected socioeconomic information on DP's. Carrying out consultations to capture issues and concerns of people and incorporate in the design.	September 2020	DPR Consultants	Completed
Census and Socioeconomic survey of Landowners &	Census and Socio-economic survey and updating RP	July-September 2021	PIU/RIA	Yet to be Completed

Activity	Task	Period	Agencies	Remarks
Joint Measurement Survey				
Public Notification for LA	Publish list of affected lands/sites in a local newspaper	June 2021	PMU/PIU	As per State Rules/Notification of Direct Purchase Policy
Web disclosure of the RP	RP posted on Highways and ADB website	September 2022	PIU / ADB	
RP disclosure meetings	Carryout consultations with DPs on significance	December 2022	PMU/PIU/RIA	After RP is approved
Project information Dissemination	Project commencement details and scheduling of civil works	December 2022	PMU/PIU/RIA	
Consultation with DPs	Throughout RP implementation and formal consultation meetings to be held at least once in every quarter	Throughout RP implementation	PMU/PIU/RIA	
Dissemination of monitoring reports	Internal and external monitoring reports will be uploaded in the website of Highways along with corrective actions taken, if any.	Throughout RP implementation	PIU	
Dissemination of GRC actions	Summary of complaints received, and action taken will be uploaded in the website of Highways	Throughout RP implementation	PIU	

F. Disclosure

107. During census survey and consultation with the stakeholders, information related to the entitlement matrix, such as compensations for land & structures, assistances and allowances for both TH & NTH, grievance redressal mechanisms, technical details of the project, importance of the project, cut-off date, etc were disclosed to the public verbally.

108. The RP will be disclosed by the PMU and ADB upon its review and approval and uploaded in the APWRD website along with a vernacular summary translated in local language. The RP will be available at the office of the PMU, PIU, RIA. PAPs will be explained about the compensation during house visits by RIA staff and in the public disclosure and award enquiry meetings.

109. Information will be disseminated to DPs at various stages. Information including magnitude of loss, detailed asset valuations, entitlements and special provisions, grievance procedures, timing of payments, displacement schedule will be disclosed by the PMU/PIU with assistance from the RIA hired for assisting in RP implementation.

110. Hard copies of the full resettlement plan will also be made available at: (i) the offices of the PMU and PIU; (ii) office of the Deputy Commissioners; (iii) Mouza Offices; and (iv) Offices of the Panchayat / Union / Municipality / Corporation as soon as the plans are available.

111. Electronic version of the RP will be placed on the official website of the project. In addition, all safeguard documents including the list of eligible DPs will be made available on the website throughout the life of the project.

V. POLICY AND LEGAL FRAMEWORK

A. Background

112. The Assam Road Network Improvement Project ASCCIP (ARNIP)) has prepared draft an Entitlement Matrix (EM) to mitigate the involuntary resettlement impacts that can arise in this project. The EM complies with the provisions of the Assam Government Direct Purchase Policy, 2021, Assam Government Policy on conversion of Eksonia Land to Periodic Patta Land, Assam Land Acquisition Notification No. RLA 300/20013/Pt-II/7 dated 22nd December 2014, Right to Fair Compensation and Transparency in Land Acquisition, Rehabilitation and Resettlement Act, (RFCTLARR) 2013; The Assam Right to Fair Compensation and Transparency in Land Acquisition, Rehabilitation and Resettlement Rules, 2015, Resettlement Policy Framework (Addendum) for Assam State Roads Project, February 2018, the entitlement matrix approved by the Government of Assam (No. 606 Dispur Wednesday, 22nd December 2021) and the Asian Development Bank's (ADB's) Safeguards Policy Statement, 2009

B. National Legislations, Policies and ADB Policy

113. The policy and legal framework for the project are based on National/State laws:

C. Direct Land Purchase Policy of Assam

114. The required additional private land for Asom Mala will be preferably acquired as per the provisions of the Direct Purchase Policy of Assam, 2021, which is named as "Land acquisition through direct purchase by way of negotiated settlement as first option, for improvement and upgradation of State Highways and Major District Roads under Asom Mala Program and Externally Aided Projects (EAP)", as notified in the Assam Gazette Notification No. DA5R.80/2020/3 dated 20th January 2021.

115. The private land for this project will be acquired through Direct Purchase with approved principles and guidelines. It will fast track the land acquisition process from about 54 months (on normal Acquisition process) to about 6 months (Direct Purchase).

116. The important steps and salient features of the Direct Purchase Policy are:

- (i) The PWRD will finalize the minimum land requirement and give requisition to the concerned Deputy Commissioner/ District Collector (DC) in Form-A (Form-1 previously).
- (ii) The Policy constitutes a District Level Land Purchase Committee (DLLPC) with concerned DC as Chairman and Additional Deputy Commissioner (Revenue) as Member Secretary. The DLLPC have Revenue officials, representation from PWRD, PWD (Building) and may also have representation from other required departments.
- (iii) The Revenue Circle Officer will conduct joint inspection of the requisite land along with representation from PWRD. The area of the land and immovable properties attached on it will be measured, mapped and ownership details will be updated.
- (iv) The DLLPC will invite the landowners and a list of landowners agreed for Direct Purchase will be published inviting objections, within 1 month, regarding interest and ownership of the land etc.
- (v) DLLPC will prepare the valuation of land and assets, as per provisions of Section 26 to 30 & Schedule I of RFCTLARR Act 2013 with multiplier of market rate defined

- in Assam. The landowners will get an incentive of additional 25%, inclusive of R&R Benefits, on the compensation calculated.
- (vi) A pre-informed negotiation(s) with the respective landowners will be carried out by DLLPC. The settlement reached in the negotiation shall be recorded in Agreement. The land will be possessed and registered through paying the negotiated price through electronic transfer to their respective bank accounts.
 - (vii) In the event of any owner refusing to sell the land, any unresolved disputed ownership or court cases, the respective land will be acquired through regular land acquisition process of Assam.

D. Conversion of Eksonia Land to Periodic (Myadi) Patta Land

117. Eksonia⁷ Land can be converted to Periodic Patta Land (PPL) by applying before the concerned Circle Officer under whose jurisdiction the Eksonia land falls on plain paper affixing appropriate Court fee clearly mentioning the land schedule. In rural areas however, provisions for initiating suo-moto conversion process have also been made where the concerned Land Recorder (Lot Mandal) shall submit conversion proposal to the Circle Officer.

118. There are certain restrictions on the conversion of the Eksonia Land:

- (i) No portion of the annual lease falling within 22.5 meters (75 ft.) from the center line of PWD Roads/ NH will be converted into periodic.
- (ii) No portion of the annual lease falling within 15 meters (50 ft.) from the center line of roads, other than PWD/ NH, will be converted into periodic.
- (iii) Areas falling within the mining lease shall not be converted into periodic.
- (iv) Lands falling near the registered beel and fishery must not be converted into periodic.
- (v) Minimum area allowed to be converted into periodic is up to the ceiling limit in rural areas which is inclusive of the area already held or converted into periodic lease.
- (vi) Land falling within the radius of 10 KMs from the boundary in case of Guwahati Municipal Corporation and 3 KMs in case of other Municipal and Revenue town should not be converted by the Circle Officer.

119. The Eksonia Holder needs to pay premium for conversion of his Eksonia land to Periodic Patta (Ownership) land. The rate of premium for conversion, as per the Revenue and Disaster Management Department of Govt. of Assam, is presented in **Table 41**.

Table 41: Conversion Rate of Eksonia Land to Periodic Patta Land

Sl. No.	Purpose	Guwahati City	Other Municipal Towns	<10 km of Guwahati and <3 km of other Municipal Towns	Rural Areas
1	Residential	50% of Market Rate	50% of Market Rate	50% of Market Rate	Rs. 40 per Bigha
2	Commercial	100% of Market Rate	100% of Market Rate	100% of Market Rate	75% of Market Rate
3	Agricultural	-	-	50% of Market Rate	Rs. 20 per

⁷ The Eksonia Land is the land settled for one year mostly in Villages as Annual Patta land (APL) or three years mostly in Towns, as Short Lease Patta Land (SLPL). The Eksonia Land holder are not a Land Holder but a Settlement Holder only to whom settlement of land is offered only for one year or three years, in rural and urban areas respectively. Except for the hereditary right, the Settlement Holders has no transferable right over the Eksonia Land

Source: [Website of Revenue and Disaster Management, Govt. of Assam](#), dated 8 July 2020

120. In case of acquisition of Eksonia Land, the Eksonia Holder is entitled to get the market value of the land deducting the amount payable as conversion premium.

E. Compensation Methodology as per Direct Purchase Policy of State

121. In the States policy of Direct Purchase of land, the affected land, immovable assets and other assets attached with the land will be evaluated by the District Level Direct Purchase Committee (DLLPC) according to sections 26 to 30 & Schedule I of RFCTLARR Act 2013 along with Multiplication factor of Assam. The Landowners under the Direct Purchase will also have an incentive of 25% over and above the evaluated compensation.

- (i) The landowners will get an incentive of 25%, inclusive of R&R Benefits, on the compensation calculated as per provisions of Section 26 to 30, Valuation of immovable assets & Schedule I of RFCTLARR Act 2013, as he has readily agreed to be a part of the project.
- (ii) The Price of Direct Purchase (DP) will be:
- (iii) $DP = 2.5 \times \{ (R \times M \times A) + (B + O) \} + [0.12 \times Y \times \{ (R \times M \times A) + (B + O) \}]$
- (iv) Where: R is the base rate of Land, M is the Multiplier, A is the affected area, B is the market value of Buildings, O be cost of all immovable assets & standing crops & Y is the year from date of notification to award of compensation
- (v) The Direct Purchase method will be all encompassing and inclusive of all compensation and R&R benefits, as specified in 2nd Schedule of RFCTLARR Act 2013 or in applicable R&R benefits for Titleholders. The purchase price of land shall be fixed based on negotiations and mutual consent; hence no separate rehabilitation and resettlement benefits shall be payable to the landowners.
- (vi) If, however, negotiation fails under the Direct Purchase process, the project will acquire land for the subproject following Assam RFCTLARR Rules 2015 based on RFCTLARR Act 2013, and shall adopt the procedures set in the RPF and what is indicated in the Entitlement Matrix.
- (vii) Land acquisition and resettlement impacts of the project will be compensated in accordance with the entitlement matrix. All compensation and assistance will be paid to displaced persons prior to displacement or commencement of civil works.

F. The Right to Fair Compensation and Transparency in Land Acquisition, Rehabilitation and Resettlement Act, 2013

122. The Right to Fair Compensation and Transparency in Land Acquisition, Rehabilitation and Resettlement Act 2013 (RFCTLARR) provides government policy for land acquisition as well as rehabilitation and resettlement. It replaces the Land Acquisition Act, 1894 and National Rehabilitation and Resettlement Policy, 2007 and the effective date is 1 January 2014.

123. The RFCTLARR Act 2013 has four schedules for minimum applicable norms for compensation based on market value, multiplier and solatium; resettlement and rehabilitation (R&R) entitlements to landowners and livelihood losers; and facilities at resettlement sites for displaced persons, besides providing flexibility to states and implementing agencies to provide higher norms for compensation and R&R. It also provides the baseline for compensation and has devised a sliding scale which allows States to fix the multiplier on basic rate of land depending on distance from urban centers. The aims and objectives of the Act are as follows:

- (i) To ensure, gentle, participative, informed and transparent process for land acquisition.
- (ii) Provide just and fair compensation to the displaced families whose land has been acquired or proposed to be acquired or already affected by such acquisition.
- (iii) Make adequate provisions for displaced persons for their rehabilitation and resettlement.
- (iv) Ensure that outcome of obligatory acquisition should be such that the displaced persons become partners in development activities, which would lead to an improvement in their post- acquisition social and economic status.

124. Schedule I of the RFCTLARR outlines the proposed minimum compensation based on a multiple of market value. Schedule II outline the resettlement and rehabilitation entitlements to landowners and livelihood losers, which shall be in addition to the minimum compensation as per Schedule I.

G. Valuation of Land Compensation as per RFCTLARR Act 2013

125. The Deputy Commissioner/ District Collector and Additional Deputy Commissioner (Revenue) of the respective district is the authority to finalize the valuation of the land and immovable assets including the standing crops and trees for land acquisition. The valuation will follow sections 26 to 30 & Schedule I of RFCTLARR Act 2013 along with Multiplication factor of Assam (Notification No. RLA 300/2013/Pt-II/7 dated 22nd Dec 2014) in following procedures:

- (i) The requisition of required land for the project will be prepared on available records of land collected from the Revenue Department and submitted to the respective Deputy Commissioner by Chief Engineer (EAP).
- (ii) The ownership, category, area etc. of the affected land and immovable properties and standing trees, crops have been verified, measured and mapped through Joint Measurement Survey at site by the Revenue officials along with representatives of PWRD and PWD (Building) Department.
- (iii) The base rate of land (Sub-section (1) of Section 26 of RFCTLARR Act 2013) will be determined by the highest value among:
 - (a) The market value, if any, specified in the Indian Stamp Act 1899 for the registration of sale deeds or agreements to sell, as the case may be, in the area, where the land is situated;
 - (b) The average sale price of similar type of land situated in the nearest village or nearest vicinity area; and
 - (c) Consented amount of compensation as agreed upon under sub-section (2) of section 2 of RFCTLARR Act 2013 in case of acquisition of lands for private companies or for public private partnership projects
- (iv) The market value of land shall be multiplied by a factor (Sub-section (2) of Section 26 of RFCTLARR Act 2013), of i) 1.00 (One) for land in urban areas or, ii) 1.5 (one and half) if the radial distance of the land is up to 10 km from the nearest urban area or, iii) 2.00 (two) if the radial distance of the land is beyond 10 km from nearest urban area (Ref. Notification No. RLA 300/2013/Pt-II/7 dated 22nd Dec 2014 of Govt. of Assam)

H. Valuation of Building and Structure:

126. Market value of building and other immovable property and assets attached to the land

will be calculated by PWD (Building) department as per current PWD Schedule of Rates, without any depreciation.

I. Valuation of Trees & Perennial Crops, Fruit Trees.

127. Compensation for trees based on timber value at market price will be determined by the Revenue Department and Forest Department. Compensation for perennial crops, fruit trees and horticulture, at Net Present Value on remaining productive years will be determined by the Agriculture Department and Revenue Department.

128. A Solatium of 100% on the compensation amount of land, immovable assets attached with the land and standing crops will be added to determine the total compensation.

J. Assam RFCTLARR Rules, 2015

129. The Assam Right to Fair Compensation and Transparency in Land Acquisition, Rehabilitation and Resettlement Rules, 2015 (Assam RFCTLARR Rules 2015), based on provisions of RFCTLARR Act 2013, has been in effect since 31st July, 2015 to the whole state of Assam. The Rule defines the following sections of:

- (i) Requirement of consent from the displaced persons
- (ii) Update of government's land records before the acquisition
- (iii) Details in compensation amount (multiplier, etc.).

K. Resettlement Policy Framework (Addendum) for Assam State Roads Project, February 2018

130. The Government approved the land and resettlement and rehabilitation (R&R) policy framework and Entitlement Matrix indicating range of compensation/ assistance to the various impact categories vide Notification No. RBPC. 723/2010/75 dated 17th April 2012. The R&R policy framework has been revised by amending the Entitlement Matrix in February 2018. The revised entitlement provisions provided in the Addendum is applicable retroactively for land notified for acquisition after 1st January 2014.

131. The salient features of entitlement and eligibility of Compensation and R&R Assistance provisions in the revised R&R Policy for Assam State Roads Project are:

- (i) Titleholder Displaced families
 - (a) Land Acquisition through Assam Land Act, 1964 but compensation on RFCTLARR Act 2013.
 - (b) Provision of 25% additional value of the partially affected structure.
 - (c) Annuity or lumpsum of employment benefits to those become landless or already be marginal landowners and who lose more than 1 hectare of unirrigated or half hectare of irrigated land.
- (ii) Tenants
 - (a) Rental assistance for 6 months @ Rs. 2,000/- or Rs. 3,000/- pm for rural and urban Residential Persons along with shifting assistance of Rs. 10,000/-
 - (b) One time grant @ Rs. 25,000/- for commercial tenants and entitlements of Residential Tenants.
 - (c) One-month notice or compensation for lost crop at market value of the yield determined by the Agricultural Department for Agricultural tenants.

- (iii) Non-titleholder
 - (a) Replacement cost of affected structure without depreciation, right to salvage materials and advance notice for harvesting crops for Encroachers.
 - (b) Shifting allowances of Rs. 10,000/- in addition to the entitlements of the Encroachers for Squatters with Transitional allowances @ Rs. 12,000/- for Vulnerable Squatters.
 - (c) Mobile Vendors or kiosks are entitled to shifting allowances of Rs. 10,000/- only.
- (iv) Others
 - (a) Rs. 25,000/- of subsistence allowance for livelihood losers.
 - (b) Affected Community assets to be reconstructed.
 - (c) Unforeseen impacts to be documented and mitigated on the principles of framework.

L. ADB's Safeguards Policy Statement (SPS), 2009

132. The ADB's Safeguard Policy Statement (SPS) 2009 describes the policy objective, its scope and triggers and principles of (i) environmental safeguards; (ii) involuntary resettlement safeguards; and (iii) indigenous people's safeguards. The objectives of involuntary resettlement safeguards are: (i) avoid involuntary resettlement where possible; (ii) if avoidance is not possible, minimize involuntary resettlement by exploring project and design alternatives; (iii) enhance, or at least restore, the livelihoods of all displaced persons in real terms relative to pre-project levels; and (iv) improve the standards of living of the displaced poor and other vulnerable groups.

133. The involuntary resettlement safeguards policy covers physical displacement (relocation, loss of residential land, or loss of shelter) and economic displacement (loss of land, assets, access to assets, income sources, or means of livelihoods) as a result of; (i) involuntary acquisition of land, or (ii) involuntary restrictions on land use or on access to legally designated parks and protected areas. It covers them whether such losses and involuntary restrictions are full or partial, permanent or temporary.

134. The three important elements of ADB's SPS (2009) are: (i) compensation at replacement cost for lost assets, livelihood, and income prior to displacement; (ii) assistance for relocation, including provision of relocation sites with appropriate facilities and services; and (iii) assistance for rehabilitation to enhance or at least restore the livelihood to all displaced persons relative to pre-project levels and to improve the standard of living of displaced poor and other vulnerable groups.

135. Replacement cost is defined as (i) fair market value; (ii) transaction costs; (iii) interest accrued, (iv) transitional and restoration costs; and (v) other applicable payments, if any.

M. Comparison of Government and ADB Policies

136. Overall, the new Act now bridges the gaps between the GoI policy and ADB's SPS, 2009. In particular, the Act requires social impact assessments for projects involving land acquisition, although it sets a minimum threshold of people affected for this provision to apply, while this is not required in the SPS. The Act also expands compensation coverage by a solatium of 100 percent of all compensation amounts. Overall, the RFCTLARR Act, 2013 brings the value of compensations for land and structures higher than replacement cost, which is the principle on which compensations are calculated under SPS. The Act furthermore is in line with ADB

requirement that compensation be paid prior to project taking possession of any land.

137. The outstanding differences between the government and ADB policy is the establishment of a cut-off date for compensation or entitlements to non-title holders. The RFCTLARR Act, 2013 specifies that only non-titleholders residing on any land for the preceding three years or more will be entitled for compensation and assistance as per this Act. This gap has been bridged by incorporating the cut-off date for non-titleholders will be the end date of census survey which is provided in the entitlement matrix. Moreover, unlike SPS the new Land Act does not have special provisions for vulnerable households but only for scheduled castes and scheduled tribes. Special measures for vulnerable households have been included in this RP.

138. A significant development in Government statute is the notification of 'The Right to Fair Compensation and Transparency in Land Acquisition, Rehabilitation and Resettlement Act, 2013', which has repealed the Land Acquisition Act of 1894 (as amended in 1984). This Act significantly decreases the gap between the LA Act 1894 and ADB's SPS. The Act also provides for value of structures, trees, plants, or standing crops affected to be compensated at market value along with a solatium of 100 percent. The Act furthermore meets ADB requirement as Section 38(1) of RFCTLARR Act mandates payment of compensation and Rehabilitation and resettlement entitlements prior to project taking possession of the land. A comparison of the key indicators of RFCTLARR Act 2013 with ADB SPS 2009 and addressing of the gaps through this Framework is presented in **Table 42**.

Table 42: Comparative Analysis of Addressing Gaps between ADB and Government of India Policy

S. No.	Aspect	ADB Safeguard Requirement	RFCTLARR Act 2013	Measures to Bridge the GAP
1	Existence of Policy Framework	ADB SPS 2009 prescribes existence of Resettlement Framework for the entire project/program.	The Administrator for R&R is required to prepare Rehabilitation and Resettlement Scheme covering details of impacts and R&R entitlements for affected people (Clause 16).	The Resettlement Framework for Asom mala program is prepared.
2	Project Screening	Screen the project to identify past, present and future involuntary resettlement impacts and risks. Conduct survey and/or census of displaced persons, including a gender analysis, specifically related to resettlement	There is no provision for screening and categorization for deciding depth of social assessment. However, provision exists {Clause 7 (5)} for post SIA appraisal of SIA Report by Expert Group to ensure public purpose and that potential benefits outweigh the social costs and adverse social impacts.	Screening of all sub-projects in line with the IR checklist of ADB, towards enabling identification of the potential resettlement impacts and associated risks.
3	Assessment of Alternatives	ADB SPS 2009 emphasizes on assessment of alternatives to avoid or minimize involuntary Resettlement Impact	The SIA is expected {Clauses 4 (4) & 8 (2)} to ascertain that land to be acquired is absolute bare minimum and Govt. to ensure minimum displacement of people and minimum adverse impact on affected individuals.	Assessment of alternatives to avoid or minimize the Resettlement impact to the feasible alternative is provisioned
4	Social Impact Assessment	Social Impact Assessment (SIA) to identify the impacts, risks and views of potential project-affected Persons and communities	It is obligatory for the Government if it intends to acquire land for a public purpose to carry out a SIA study in consultation with concerned local Govt., at village level or ward level in the affected area {Clause 4 (1)}, which also involves public hearing, publication and appraisal. The RFCTLARR Act 2013 detailed preparation of SIA study under Chapter 2, Section 4 through 9.	Social Impact Assessment (SIA) is provisioned with SIA Report at each and every sub-project
5	Consultation with stakeholders	Carryout consultations with displaced persons, host communities and concerned NGOs. Inform all displaced persons of their entitlements and resettlement options	Whenever a Social Impact Assessment is required to be prepared under section 4, the appropriate Government shall ensure that a public hearing is held at the affected area, after giving adequate publicity about the date, time and venue for the public hearing, to ascertain the views of the affected families to be recorded and included in the Social Impact Assessment Report.	No gap between SPS and RFCTLARR.
6	Cut-off Date	ADB SPS 2009 specifies provision Cut-off Date,	Those living 3 years prior to acquisition will be considered for	For title holders as well as Non-Titleholders, the date

S. No.	Aspect	ADB Safeguard Requirement	RFCTLARR Act 2013	Measures to Bridge the GAP
		prior to which, the DPs are eligible for their entitlement	benefits.	of notification to landowners under Direct Purchase will be treated as the cut-off date., and for non-titleholders the completion date of project census and socio-economic survey, which is 3rd September 2020 will be the cut-off date. There will be adequate notification of cut-off date during the Joint Measurement Survey and measures will be taken by the district administration to prevent encroachments and/or squatting after the cut-off date is established. The cut-off date for non-title holders will be maintained as completion date of the census to avoid new occupants in the EROW.
7	Preparation of R&R Compensation and assistance	Prepare a resettlement plan and indigenous peoples plan, if required, elaborating on displaced persons' entitlements, their income and livelihood restoration strategy, institutional arrangements, monitoring and reporting framework, budget, and time-bound implementation schedule.	Under second schedule it is mentioned that resettlement entitlement will benefit the families whose livelihood is primarily dependent on land acquired.	No gap between SPS and RFCTLARR. Resettlement Framework for the program and RP for each sub-project will be prepared.
8	Replacement Cost of loss of assets	Compensation at Replacement Cost and Provision of full compensation without any deduction	The RFCTLARR Act 2013 provides the market value to be determined as section 26: a) The multiplying factor by which the market value of land is multiplied will be 1 to 2 based on distance of the land from nearest urban area, which may be notified by the appropriate Government; b) The market value of the buildings, other immovable assets, trees and plants, standing crops attached to the land will be determined as Section 29 and c) The Solatium Equivalent to 100%	If the replacement cost of the asset is higher than the final compensation cost, the Entitlement Matrix will cover the difference amount as Special Resettlement Assistance and will be payable to the respective affected family.

S. No.	Aspect	ADB Safeguard Requirement	RFCTLARR Act 2013	Measures to Bridge the GAP
			of the compensation of (a) + (b), will be added to yield the final Compensation.	
9	Resettlement Assistance for displaced persons	Provide physically and economically displaced persons with adequate Resettlement Assistance of Allowances viz., subsistence/transition, shifting allowance	Provisions for all allowance given in Second Schedule. Schedule II provides R&R package for land owners and livelihood losers including landless and special provisions for Scheduled Tribes.	Entitlement Matrix outlines the eligibility and entitlement for compensation and assistance for DPs of different categories.
10	Compensation for non-title holders	Ensure that displaced persons without titles to land or any recognizable legal rights to land are eligible for resettlement assistance and compensation for loss of non-land assets.	RFCTLARR Act 2013 does not specify to compensate or Resettlement assistance the non-title holders	The Entitlement Matrix will cover adequate compensation and Resettlement assistance for the non- titleholder DPs at par with the title-holder DPs, but other than land compensation, for these categories.
10	Livelihood Restoration	There should be livelihood restoration measures of the economic DPs to restore their livelihoods atleast to the pre-project level or higher.	Provides for training and livelihood restoration measures under Second Schedule which also includes a job in the project activities if the scope is available.	
11	Special assistance for vulnerable households	There should be special assistance for vulnerable, viz., landless, women-headed households, elderly, children, disabled, Scheduled Tribe, BPL etc.	There are specific provisions for scheduled Castes and Scheduled Tribes under Section 41 and 42, plus additional benefits as given in Second Schedule.	Entitlement Matrix Covers the landless, women-headed households, elderly, children, disabled, scheduled caste and scheduled tribe, BPL affected families.
12	Negotiated Settlement	Develop procedures in a transparent, consistent, and equitable manner if land acquisition is through negotiated settlement to ensure that those people who enter into negotiated settlements will maintain the same or better income and livelihood status	RFCTLARR only apply in case of land acquired/purchased for PPP projects and for Private Companies. Section: 2. (2), and 46.	Provisions outlined in ADB SPS along with the law/ policy of the state of Assam and similar practices in different states will be followed for the project.
13	Public disclosure	Disclose a draft resettlement plan, including documentation of the consultation process in a timely manner, before project appraisal, in an	Provisions for Publication of SIA study under Section 6, Publication of the Rehabilitation and Resettlement Scheme under Section 18 and 19. The approved Rehabilitation and Resettlement Scheme is required	In addition to the publishing of the approved resettlement plan, the RF includes provision for disclosure of the various documents pertaining to RP

S. No.	Aspect	ADB Safeguard Requirement	RFCTLARR Act 2013	Measures to Bridge the GAP
		accessible place and a form and language(s) understandable to displaced persons and other stakeholders. Disclose the final resettlement plan and its updates to displaced persons and other Stakeholders	to be made available in the local language to the local Govt. and in the offices of the District Collector, the Sub-Divisional Magistrate and the Tehsil, and is also required to be published in the affected areas and uploaded on the website of the Government (Clause 18).	implementation.
14	Taking over possession before Payment of compensation	Pay compensation and provide other Resettlement entitlements before physical or economic displacement. Implement the resettlement plan under close supervision throughout project implementation.	As per Clause 38 (I), The Collector shall take possession of land after ensuring that full payment of compensation as well as rehabilitation and resettlement entitlements are paid or tendered to the entitled persons within a period of three months for the compensation and a period of six months for the monetary part of rehabilitation and resettlement entitlements listed in the Second Schedule commencing from the date of the award made under section 30.	No gap between SPS and RFCTLARR.
15	Grievance Redress Mechanism	Client to establish a suitable grievance mechanism to receive and facilitate resolution of the concerns or complaints of people adversely affected by social impacts of project and inform DPs of availability of mechanism.	The Act has a detailed grievance redress mechanism proposed at all levels starting from the gram sabha up to the Government level. The Act envisages establishment of Land Acquisition Rehabilitation and Resettlement Authority in each State by the concerned State Government to hear disputes arising out of projects where land acquisition has been initiated by the State Government or its agencies (Chapter VIII).	A Grievance Redress Mechanism, from village level to state level, will be put in place to hear and consider grievances of DPs. The decisions taken by Grievance Redress Committees about eligibility and entitlements are enforced.
16	Monitoring	Monitor and assess resettlement outcomes, their impacts on the standards of living of displaced persons, and whether the objectives of the resettlement plan have been achieved by considering the baseline conditions and the results of resettlement monitoring. Disclose	The Act provides for National Monitoring Committee for rehabilitation and resettlement and reporting requirements (Chapter VII) The Central Government may, whenever necessary for national or inter-State projects, constitute a National Monitoring committee for reviewing and monitoring the implementation of rehabilitation and resettlement schemes or	For project with appropriate monitoring And reporting mechanism and frequency will follow ADB SPS based on sub-project categorization.

S. No.	Aspect	ADB Safeguard Requirement	RFCTLARR Act 2013	Measures to Bridge the GAP
		monitoring reports.	plans under this Act.	

N. Involuntary Resettlement Safeguard Principles for the Project

139. Based on the above analysis of the government provisions and ADB policy, the following resettlement principles have been adopted for this Project:

- (i) land acquisition, and other involuntary resettlement impacts will be avoided or minimized exploring all viable alternative sub-project designs;
- (ii) where unavoidable, time-bound resettlement plans (RPs) will be prepared, and APs will be assisted in improving or at least regaining their pre-program standard of living;
- (iii) consultation with APs on compensation, disclosure of resettlement information to APs, and participation of APs in planning and implementing sub-projects will be ensured;
- (iv) vulnerable and severely affected households will be provided special assistance;
- (v) payment of compensation to APs including non-titled persons (e.g., informal dwellers/squatters, and encroachers) for acquired assets at replacement rates;
- (vi) payment of compensation and resettlement assistance prior to the contractor taking physical acquisition of the land and prior to the commencement of any construction activities;
- (vii) provision of income restoration and Rehabilitation;
- (viii) Establishment of appropriate grievance redressal Mechanism.

O. Assam Gazette Notification No. DA5R.30/2021/18 dated 10 December 2021

140. The honorable Governor of Assam has accorded “Entitlement matrix for Eligibility, entitlement of Compensation and assistance to persons affected due to improvement and upgradation of roads in externally aided projects for secondary state roads as enunciated in the enclosed document (Appendix 6). It is into force with effect from the date of publication in the Assam Gazette and will remain in operation till such time as the State Govt may consider fit and proper. The Government also reserves the right to make any amendment to make any amendment to the Entitlement Matrix from time to time. This Entitlement Matrix envisages all affected households and persons losing assets and livelihood and defines the entitlement of compensation and resettlement assistance depending on the nature of ownership rights on lost assets and extent of impacts including socio-economic vulnerability of the displaced persons. The Entitlement Matrix summarizing all possible types of losses and corresponding nature and scope of entitlements, in accordance with the principles of the Resettlement Planning Framework of ASSCIP (ANRIP).

VI. ENTITLEMENTS, ASSISTANCES AND BENEFITS

A. Introduction

141. The project will have two types of affected persons i.e.: (i) persons with formal legal rights to land lost in its entirety or in part; and (ii) persons who have neither formal legal rights nor recognized or recognizable claims to such land. The involuntary resettlement requirements apply to both these types of affected persons.

B. Eligibility Criteria

142. In accordance with the involuntary resettlement policy principles of this project, the affected persons falling in any of the following three categories will be eligible for compensation, and rehabilitation and resettlement assistance:

- (i) those who have formal legal rights to land lost in its entirety or in part (title holders / pattadars);
- (ii) those who lost the land they occupy in its entirety or in part and have no formal legal rights to such land, but who have claims to such lands that are recognized or recognizable under national/state laws (forest dwellers); and
- (iii) those who lost the land they occupy in its entirety or in part and have neither formal legal rights nor recognized or recognizable claims to such land (non-titled holders such as squatters and encroachers).

C. Compensations Methodology for Replacement Cost

1. Valuation of Land Compensation as per RFCTLARR Act 2013

143. The Deputy Commissioner/ District Collector and Additional Deputy Commissioner (Revenue) of the respective district is the authority to finalize the valuation of the land and immovable assets including the standing crops and trees for land acquisition. The valuation will follow sections 26 to 30 & Schedule I of RFCTLARR Act 2013 along with Multiplication factor of Assam (Notification No. RLA 300/2013/Pt-II/7 dated 22nd Dec 2014) in following procedures:

- (i) The requisition of required land for the project will be prepared on available records of land collected from the Revenue Department and submitted to the respective Deputy Commissioner by Chief Engineer (EAP).
- (ii) The ownership, category, area etc. of the affected land and immovable properties and standing trees, crops have been verified, measured and mapped through Joint Measurement Survey at site by the Revenue officials along with representatives of PWRD and PWD (Building) Department.
- (iii) The base rate of land (Sub-section (1) of Section 26 of RFCTLARR Act 2013) will be determined by the highest value among:
 - (a) The market value, if any, specified in the Indian Stamp Act 1899 for the registration of sale deeds or agreements to sell, as the case may be, in the area, where the land is situated;
 - (b) The average sale price of similar type of land situated in the nearest village or nearest vicinity area; and
 - (c) Consented amount of compensation as agreed upon under sub-section (2) of section 2 of RFCTLARR Act 2013 in case of acquisition of lands for private companies or for public private partnership projects

- (iv) The market value of land shall be multiplied by a factor (Sub-section (2) of Section 26 of RFCTLARR Act 2013), of i) 1.00 (One) for land in urban areas or, ii) 1.5 (one and half) if the radial distance of the land is up to 10 km from the nearest urban area or, iii) 2.00 (two) if the radial distance of the land is beyond 10 km from nearest urban area (Ref. Notification No. RLA 300/2013/Pt-II/7 dated 22nd Dec 2014 of Govt. of Assam)

2. Valuation of Building and Structure

144. Market value of building and other immovable property and assets attached to the land will be calculated by PWD (Building) department as per current PWD Schedule of Rates, without any depreciation.

3. Valuation of Trees & Perennial Crops, Fruit Trees

145. Compensation for trees based on timber value at market price will be determined by the Revenue Department and Forest Department. Compensation for perennial crops, fruit trees and horticulture, at Net Present Value on remaining productive years will be determined by the Agriculture Department and Revenue Department.

146. A Solatium of 100% on the compensation amount of land, immovable assets attached with the land and standing crops will be added to determine the total compensation.

4. Compensation Methodology as per Direct Purchase Policy of State

147. In the States policy of Direct Purchase of land, the affected land, immovable assets and other assets attached with the land will be evaluated by the District Level Direct Purchase Committee (DLLPC) according to sections 26 to 30 & Schedule I of RFCTLARR Act 2013 along with Multiplication factor of Assam. The Landowners under the Direct Purchase will also have an incentive of 25% over and above the evaluated compensation.

- (i) The landowners will get an incentive of 25%, inclusive of R&R Benefits, on the compensation calculated as per provisions of Section 26 to 30, Valuation of immovable assets & Schedule I of RFCTLARR Act 2013, as he has readily agreed to be a part of the project.
- (ii) The Price of Direct Purchase (DP) will be:
- (iii) $DP = 2.5 \times \{ (R \times M \times A) + (B + O) \} + [0.12 \times Y \times \{ (R \times M \times A) + (B + O) \}]$
- (iv) Where: R is the base rate of Land, M is the Multiplier, A is the affected area, B is the market value of Buildings, O be cost of all immovable assets & standing crops & Y is the year from date of notification to award of compensation
- (v) The Direct Purchase method will be all encompassing and inclusive of all compensation and R&R benefits, as specified in 2nd Schedule of RFCTLARR Act 2013 or in R&R benefits of AIIBs for Titleholders. The purchase price of land shall be fixed based on negotiations and mutual consent, hence no separate rehabilitation and resettlement benefits shall be payable to the land owners.
- (vi) If, however, negotiation fails under the Direct Purchase process, the project will acquire land for the subproject following Assam RFCTLARR Rules 2015 based on RFCTLARR Act 2013, which is in conformity of AIIB ESF ESS 2 and shall adopt the procedures set in the RPF and what is indicated in the Entitlement Matrix.
- (vii) Land acquisition and resettlement impacts of the project will be compensated in accordance with the entitlement matrix. All compensation and assistance will be

paid to displaced persons prior to displacement or commencement of civil works.

148. Cut-off Date: For title holders as well as Non-Titleholders, the date of notification to landowners under Direct Purchase will be treated as the cut-off date. There will be adequate notification of cut-off date during the Joint Measurement Survey and measures will be taken by the district administration to prevent encroachments and/or squatting after the cut-off date is established.

149. There will be adequate notification and dissemination of the cut-off date and measures will be taken to prevent encroachments/squatting after the cut-off date is established. Non-title holders who settle in the affected areas after the cut-off date will not be eligible for compensation. They however will be given sufficient advance notice (90 days) to vacate the premises and dismantle affected structures prior to project implementation. The project will recognize both licensed and non-licensed vendors and titled and non-titled households.

D. Entitlement Matrix

150. The Entitlement Matrix (EM) for eligibility, entitlement of compensation and assistance to persons affected due to improvement and upgradation of roads in externally aided projects for secondary state roads have been approved by the Cabinet and notified vide No. DA5R.30/2021/18 dated 10th December 2021 and also published in Assam Gazzette dated 22nd December 2021 (**Appendix 6**). This Entitlement Matrix has been presented in Table 44 for the ASCIP (ARNIP), which summarizes the types of losses and the corresponding nature and scope of entitlements and follows National/State Laws, in particular the Direct Purchase Policy, the Right to Fair Compensation and Transparency in Land Acquisition, Rehabilitation and Resettlement Act, 2013 and the Requirements II on Involuntary Resettlement of the Safeguard Policy Statement of the Asian Development Bank, 2009.

151. Compensation for land and structure, in accordance with the eligibility and entitlement, will be paid prior to physical and economic displacement. However, any long-term rehabilitation measures like training for skill development and annuity for life, if any, will continue for a longer period and such rehabilitation measures will not be a bar to commence civil works.

Table 43: Entitlement Matrix

Sl. No	Entitled Person	Type of Loss	Entitlement (Compensation & Assistance)	Remarks and Implementation Issues
	Direct purchase by negotiated settlement through the State Policy of “Direct Purchase Policy of private Land for Linear Projects of Asom Mala and EAP” Direct purchase of Land with negotiation through District Level Land Purchase Committee (DLLPC) headed by the Deputy Commissioner, Additional Deputy Commissioner (Revenue) as Member Secretary and comprising officials of the revenue, public works (buildings) and land acquisition departments.			
1.	Titleholder - Titleholder/Land owners and Interested persons (Eksonia holder/ Land occupiers with claims/ rights recognized under State/ Central laws, whose rights on the land assigned under any laws of the State, etc.	A. Loss of Land (Homestead Land, Commercial Land, Agricultural Land or Vacant Plot)	The base rate of land (Sub-section (1) of Section 26 of RFCTLARR Act 2013) will be determined by the highest value among: The market value, if any, specified in the Indian Stamp Act 1899 for the registration of sale deeds or agreements to sell, as the case may be, in the area, where the land is situated; The average sale price of similar type of land situated in the nearest village or nearest vicinity area; and Consented amount of compensation as agreed upon under sub-section (2) of section 2 of RFCTLARR Act 2013 in case of acquisition of lands for private companies or for public private partnership projects The market value of land shall be multiplied by a factor through Notification No. RLA 300/2013/Pt-II/7 dated 22nd Dec 2014 of Govt. of Assam (Sub-section (2) of Section 26 of RFCTLARR Act 2013), of 1.00 (One) for land in urban areas or, 1.50 (one and half) if the radial distance of the land is up to 10 km from the nearest urban area or, 2.00 (two) if the radial distance of the land is beyond 10 km from nearest urban area In case of acquisition of Eksonia Land, situated under permissible limits as per the Revenue and Disaster Management Department of Govt. of Assam, the Eksonia Holder is entitled to get the compensation of the landowner as described above, subject to conversion of the Eksonia land to Myadi Patta Land, as specified by the Revenue and Disaster Management Department of Govt. of Assam. Solatium will be 100% on the compensation calculated as specified above. The land owner will also get an additional incentive of 25% on total compensation after Solatium, calculated as specified above The land value defined u/s 26 of RFCTLARR Act 2013, will also attract an amount calculated @ 12% per annum for the period commencing	The land owners will get an incentive of 25%, on the compensation calculated as per provisions of Section 26 to 30, Valuation of immovable assets & Schedule I of RFCTLARR Act 2013. The Price of Direct Purchase (P) will be: $P = 2.5 \times \{(R \times M \times A) + (B + O)\} + [0.12 \times Y \times (R \times M \times A) + (B + O)]$ Where: R is the base rate of Land M is the Multiplier A is the affected area B is the market value of Buildings O be cost of all immovable assets & standing crops Y is the proper or improper fraction of year from date of notification to award of compensation Compensation shall not account for any depreciation. The Eksonia holder, whose Eksonia land cannot be converted to Myadi Patta Land, will be considered as Leaseholder.

Sl. No	Entitled Person	Type of Loss	Entitlement (Compensation & Assistance)	Remarks and Implementation Issues
			on and from the date of notification ⁸ till the date of award (Ref. sub-section (3) of Section 30 of RFCTLARR Act 2013).	
		B. Loss of Structure and other immovable assets including Trees and standing crops, attached to the land	<p>Replacement value of building and other immovable property and assets attached to the land will be calculated by the competent Engineer or any other specialist in the relevant field (Ref. sub-section (1) of Section 29)</p> <p>A few typical specifications of different categories of all possible immovable assets, attached to land may be defined. The guidance price of these typical assets may be prepared and vetted through appropriate authority. The valuation of immovable assets attached to the land will be calculated on pro-rata basis of the guidance price, without depreciation, of the respective asset.</p> <p>Market Value of trees and plants attached to the land will be calculated by the experienced persons in the field of agriculture, forestry, horticulture, sericulture or any other relevant field, as the case may be (Ref. sub-section (2) of Section 29).</p> <p>Market value of standing crops damaged during the process of land acquisition will be calculated by the experienced persons in the field of agriculture (Ref. sub-section (3) of Section 29).</p> <p>Solatium will be 100% on the compensation calculated as specified above.</p> <p>The land owner will also get an additional incentive of 25% on total compensation after Solatium, calculated as specified above</p> <p>Right to salvage materials in favour of the owner of the affected building/ structure, if the incumbent demolishes the affected part of the building/ structure by own self.</p>	Compensation Building/ structures will be determined by PWD (Building) Department. Valuation for trees on timber value to be determined by the Forest Department; and compensation for perennial crops and fruit trees to be determined by Agricultural Department.
		C. Rehabilitation & Resettlement Assistance	The Rehabilitation and Resettlement Benefit will be deemed included in the additional 25% allowances on Direct Purchase Price.	The direct purchase price shall be fixed on negotiations and mutual consent. Hence no rehabilitation and resettlement benefits shall be payable to landowners under Direct Purchase.
	Land through regular Land Acquisition process in the event of any owner refusing to sell the land or any of the owners has objected or not interested with the direct purchase through negotiation or for unresolved dispute of ownership or court cases, the respective land may be acquired through regular land acquisition process of Assam Right to Fair Compensation and Transparency in Land Acquisition, Rehabilitation and Resettlement Rules 2015 &			

⁸ General Notification to the landowners as per Section 4.4 (Step 4) of the Notification No. DA5R.80/2020/3 dt 20 Jan, 2021 by the District Level Land Purchase Committee.

Sl. No	Entitled Person	Type of Loss	Entitlement (Compensation & Assistance)	Remarks and Implementation Issues
	RFCTLARR Act 2013			
2.	Titleholder - Land Owners as recorded in revenue records, or Eksonia holder/ Land occupiers with claims/ rights recognized under State/ Central laws, whose rights on the land assigned under any laws of the State	A. Loss of Land Homestead Land, Agricultural Land or Vacant Plot	<p>Replacement of land for land, where feasible. Provision of stamp duty, land registration fee, capital gains tax, value added tax incurred for replacement land, and other charges related to the replacement of the land</p> <p><u>OR,</u></p> <p>Land will be acquired under Assam RFCTLARR Rules 2015 and Compensation at Replacement Value of land, (<i>calculated through RFCTLARR Act 2013 and Resettlement Planning Framework for ASRP 2018</i>) will be the highest among:</p> <p>The base rate of land (Sub-section (1) of Section 26 of RFCTLARR Act 2013) will be determined by the highest value among:</p> <p>The market value, if any, specified in the Indian Stamp Act 1899 for the registration of sale deeds or agreements to sell, as the case may be, in the area, where the land is situated; or</p> <p>The average sale price of similar type of land situated in the nearest village or nearest vicinity area; or Consented amount of compensation as agreed upon under sub-section (2) of section 2 of RFCTLARR Act 2013 in case of acquisition of lands for private companies or for public private partnership projects,</p> <p>The market value of land shall be multiplied by a factor through Notification No. RLA 300/2013/Pt-II/7 dated 22nd Dec 2014 of Govt. of Assam (Sub-section (2) of Section 26 of RFCTLARR Act 2013), of 1.00 (One) for land in urban areas or, 1.50 (one and half) if the radial distance of the land is up to 10 km from the nearest urban area or, 2.00 (two) if the radial distance of the land is beyond 10 km from nearest urban area</p> <p>Additional amount calculated @ 12% per annum, for period from date of notification of Social Impact Assessment study till date of award of the District Collector/ Deputy Commissioner, on market value of land calculated u/s 26 of RFCTLARR Act, 2013 as a stand-alone component, i.e., not to be counted for the purpose of Multiplication factor and Solatium</p> <p>In case of acquisition of Eksonia Land, situated under permissible limits as per the Revenue and Disaster Management Department of Govt. of Assam, the Annual Patta Holder is entitled to get the</p>	<p>If land for land is offered, title will go to both husband and wife.</p> <p>Retitling to be completed before project completion.</p> <p>If B is the base rate of land, M is the Multiplication factor & A is the affected area, then the compensation L will be, $L = 2 \times (B \times M \times A)$.</p> <p>If the Award of the compensation is after Y years from the date of SIA notification, then L will be incremented at 12% per annum to L_y, $L_y = L + (0.12 \times Y \times B \times A)$</p> <p>The expression of urban will be within the administrative border of any Municipality or Municipal Corporation</p> <p>Bank account will be in the name of husband and wife.</p>

Sl. No	Entitled Person	Type of Loss	Entitlement (Compensation & Assistance)	Remarks and Implementation Issues
			<p>compensation of the land as described above, subject to conversion of Eksonia Land to Myadi Patta Land as specified by the Revenue and Disaster Management Department of Govt. of Assam.</p> <p>If the left-over land plot is non-feasible or non-economic or unusable or if the land owner desires that the whole land to be acquired, the PWRD GOA or the Deputy Commissioner/ District Collector may acquire the total land of the land owner</p> <p>If the damage (if any) sustained by the landowner, at the time of the Deputy Commissioner/ District Collector taking possession of the land, by reason of severing such land from his other land and where land has been bisected by the acquisition an amount calculated at ten (10) per cent of the amount determined under sl. a) and b) above shall be paid.</p>	
		B. Loss of Structure and other immovable assets including Trees and standing Crops, attached to the land	<p>Replacement with a constructed house as per Prime Minister <i>Gramin Awas Yojana</i> (PMGAY) specification for rural areas or constructed house, not less than 50 square meter plinth area in urban areas, where feasible (<i>Ref. Schedule II of RFCTLARR 2013</i>). Provision of stamp duty, other fees payable for registration of house allotted and any other tax and other costs incurred for replacement house</p> <p><u>OR,</u></p> <p>a) Market value of building and other immovable property and assets attached to the land will be calculated by the competent Engineer or any other specialist in the relevant field (<i>Ref. sub-section (1) of Section 29</i>)</p> <p>A few typical specifications of different categories of all possible immovable assets, attached to land may be defined. The guidance price of these typical assets may be prepared and vetted through appropriate authority. The valuation of immovable assets attached to the land will be calculated on pro-rata basis of the guidance price, without depreciation, of the respective asset.</p> <p>Market Value of trees and plants attached to the land will be calculated by the experienced persons in the field of agriculture, forestry, horticulture, sericulture or any other relevant field, as the case may be (<i>Ref. sub-section (2) of Section 29</i>).</p> <p>Market Value of standing crops damaged during the process of land acquisition will be calculated by the experienced persons in the field of agriculture (<i>Ref. sub-section (3) of Section 29</i>).</p>	<p>Compensation Building/ structures will be determined by PWD (Building) Department. Valuation for trees on timber value to be determined by the Forest Department; and compensation for perennial crops and fruit trees to be determined by Agricultural Department.</p> <p>Ascertain work schedules to consider avoiding harvest season</p> <p>Request for harvesting prior to acquisition to be accommodated to the extent possible</p> <p>Undertake valuation of standing crops and perennial crops, and trees, and finalize compensation rates in</p>

Sl. No	Entitled Person	Type of Loss	Entitlement (Compensation & Assistance)	Remarks and Implementation Issues
			<p>Solatium will be 100% on the compensation calculated as specified above.</p> <p>The land owner will get additional 25% value on the replacement cost of the affected part of the structure without solatium, for any partially acquired structure (if the remainder is still viable).</p> <p>Right to salvage materials in favour of the structure owner of the affected building/ structure, if the incumbent demolishes the affected part of the building/ structure by own self within the stipulated period.</p> <p>Fees, taxes, stamp duty, and other charges related to replacement structure</p> <p>At least 90 days advance notice to shift</p>	<p>consultation with affected people.</p> <p>Payment of compensation to the joint husband and wife bank account.</p> <p>The viability of the remainder structure will be certified by the PWD (Building) Department</p>
		C. Rehabilitation & Resettlement Assurances⁹	<p>Employment opportunity or Payment of lumpsum amount of Rs. 5,70,000 (Rupees five lakhs seventy thousand only) or Annuity of minimum of Rs. 2,280 (Rupees two thousand two hundred eighty only) per month per family for twenty years with appropriate indexation to the Consumer Price Index for Agricultural Labourers, as per Schedule 2 of RFCTLARR Act 2013, will be provided to all those landowner families, whose livelihood is primarily dependant on land acquired</p> <p>One-time financial assistance of Rs. 57,000/- (Rupees fifty-seven thousand only) as transportation cost for shifting of the family, building materials, belongings and cattle, if any</p> <p>One-time Resettlement Assistance of Rs. 57,000/- (Rupees fifty-seven thousand only) for each displaced family</p> <p>Subsistence allowance of Rs. 3,420/- (Rupees three thousand four hundred twenty only) per month for one year, or, Rs. 41,040/- (Rupees forty-one thousand forty only) one-time, for each displaced family, require to relocate</p> <p>Any displaced family losing cattle sheds and/ or Petty Shops are entitled for at least Rs. 28,500/- (Rupees twenty-eight thousand five hundred only) or, any amount specified as the appropriate</p>	<p>Financial assistance and/or all R&R allowances has been appropriately indexed to the Consumer Price Index (CPI) to ensure real value of assistance from effective date of January 2014.</p> $\text{Inflation Rate} = 100 \times \frac{\text{CPI}_{\text{Apr 2021}} - \text{CPI}_{\text{Jan 2014}}}{\text{CPI}_{\text{Jan 2014}}} = 100 \times \frac{159.3 - 139.7}{139.7}$ <p>= 14.03%, say 14%</p> <p>where, CPI_{Jan 2014} = 139.7 & CPI_{Apr 2021} = 159.3 in Assam with Base Year 2012 = 100¹⁰</p> <p>In addition to the Rs. 57,000 provided to all vulnerable affected people, the Vulnerable affected households will:</p> <ol style="list-style-type: none"> 1. Receive preference in income restoration training program under the project 2. Preference in employment under the

⁹ Financial assistance and/or allowances has been appropriately indexed to the Consumer Price Index (CPI) to ensure real value of assistance from when it was effected in January 2014.

¹⁰ Ref. Ministry of Statistics and Programme Implementation, Govt. of India Press Releases on Consumer Price Index Numbers on Base 2012 = 100 of [March 2014](#) and of [May 2021](#)

Sl. No	Entitled Person	Type of Loss	Entitlement (Compensation & Assistance)	Remarks and Implementation Issues
			<p>Government, towards reconstruction of the Cattle Shed and/ or Petty Shops respectively</p> <p>Or, If Displaced Person falls under the categories of Artisan, Small Traders, Self-employed persons or any other similar categories, One-time financial assistance of amount, as notified by the appropriate Government but not less than Rs. 28,500/- (Rupees twenty-eight thousand five hundred only).</p> <p>If the displaced family faced displacement or resettlement from any other project or this project previously, the displaced family will be entitled for an additional compensation equivalent to that of the compensation and assistance determined for all the cases as described above under Sl. 2A, 2B & 2C (1 through 7) for their second or successive displacements</p> <p>Three (3) months' advance notice to affected parties to harvest crops, fruits, flowers or product and by-products from the affected trees/ crops etc.</p>	<p>project during construction, in accordance with qualification required.</p> <p>3. Assistance to access to basic utilities and public services.</p>
3.	Agricultural Tenants, Sharecroppers & Leaseholders of Land including Holders of Eksonia, which cannot be converted	A. Loss of Leased/ Sharecropping/ Tenancy Land	<p>Landowners will reimburse tenants, sharecroppers and leaseholders with respective land rental deposit for unexpired tenancy/ lease, if any.</p> <p>Employment opportunity or Payment of lumpsum amount of Rs. 5,70,000 (Rupees five lakhs seventy thousand only) or Annuity of minimum of Rs. 2,280 (Rupees two thousand two hundred eighty only) per month per family for twenty years with appropriate indexation to the Consumer Price Index for Agricultural Labourers, as per Schedule 2 of RFCTLARR Act 2013, will be provided to all those landowner families, whose livelihood is primarily dependant on land acquired.</p>	<p>Users of Eksonia land, whose land cannot be regularised by whatsoever the reason, will also be considered as Leaseholder.</p> <p>The RP Implementation Agency will verify the reimbursement of rental deposit for unexpired tenancy/ lease, if any.</p>
		B. Loss of Structure and other immovable assets including Trees and standing Crops, attached to the	<p>Three months' advance notice to affected parties to shift and harvest crops, fruits, flowers or product and by-products from the affected trees/ crops etc.</p> <p>Cash compensation at replacement value, for loss of immovable assets, and market value for standing crop/ trees/ horticulture, as estimated u/s 29 of RFCTLARR Act 2013 & calculated by:</p> <p>Concerned PWD (Building) for Building/ structure and other immovable assets attached with the land</p> <p>Concerned Forest Department or similar authority for Timber trees</p>	

Sl. No	Entitled Person	Type of Loss	Entitlement (Compensation & Assistance)	Remarks and Implementation Issues
		land	Concerned State Agriculture Extension Department or similar authority for standing crops Concerned Horticulture Department or similar authority for horticulture and/ or perennial trees Right to salvage materials in favour of the structure owner of the affected building/ structure, if the incumbent demolishes the affected part of the building/ structure by own self within the stipulated period. Fees, taxes, stamp duty, and other charges related to replacement structure	
		C. Rehabilitation & Resettlement Assurances¹¹	One-time financial assistance of Rs. 57,000/- (Rupees fifty-seven thousand only) as transportation cost for shifting of the family, building materials, belongings and cattle, if any One-time Resettlement Assistance of Rs. 57,000/- (Rupees fifty-seven thousand only) for each displaced family Livelihood restoration of Rs. 41,040/- (Rupees forty-one thousand forty only) one-time, for each displaced family (<i>in line of subsistence allowance as per Schedule II of RFCTLARR Act 2013</i>) Any displaced family losing cattle sheds, if any, are entitled for at least Rs. 28,500/- (Rupees twenty-eight thousand five hundred only) or, any amount specified as the appropriate Government, towards reconstruction of the Cattle Shed. If the entitled person (EP) opts for alternative livelihood training for self or for any of his/ her family member will be entitled to have the training from National Skill Development Corporation or Assam Skill Development Mission or Assam State Urban Livelihood Mission or Assam State Rural Livelihood Mission, as the case may be. The cost of training will be capped to Rs. 41,040/- per family and it will be borne by the Project Authority.	Financial assistance and/or all R&R allowances has been appropriately indexed to the Consumer Price Index (CPI) to ensure real value of assistance from effective date of January 2014. $\text{Inflation Rate} = 100 \times \frac{CPI_{Apr\ 2021} - CPI_{Jan\ 2014}}{CPI_{Jan\ 2014}} = 100 \times \frac{159.3 - 139.7}{139.7}$ = 14.03%, say 14% where, CPI _{Jan 2014} = 139.7 & CPI _{Apr 2021} = 159.3 in Assam with Base Year 2012 = 100 ¹²
4.	Non-titleholders (Encroacher or Squatter)	A. Loss of Land Land used residential/com	No entitlement for loss of land, in which the Encroacher has extended their land boundary onto the existing government land or RoW, for residential or commercial or residential-cum-commercial or any other purposes.	

¹¹ Financial assistance and/or allowances has been appropriately indexed to the Consumer Price Index (CPI) to ensure real value of assistance from when it was effected in January 2014.

¹² Ref. Ministry of Statistics and Programme Implementation, Govt. of India Press Releases on Consumer Price Index Numbers on Base 2012 = 100 of [March 2014](#) and of [May 2021](#).

Sl. No	Entitled Person	Type of Loss	Entitlement (Compensation & Assistance)	Remarks and Implementation Issues
		mercial or any other purpose	No entitlement for loss of land, in which the Squatter have occupied public/ government lands, without any formal agreement, for residential or commercial or residential-cum-commercial or any other purposes.	
		B. Loss of Structure and other immovable assets including Trees and standing Crops, attached to the land	At least 3 months advance notice to shift or to demolish the partial structure. Encroachers and squatters shall be paid the replacement cost of affected part of the structures and all other immovable assets attached to the land. Right to salvage materials without any fee or charge in favour of the structure owner/occupier of the affected building/ structure, if the incumbent demolishes the affected part of the building/ structure by own self within the stipulated period.	The replacement cost of structure and other immovable assets shall be determined in accordance with the typical specifications for immovable assets as defined and approved by Appropriate Authority defined u/s 29 of RFCTLARR Act 2013.
		C. Rehabilitation & Resettlement Assurances¹³	One-time financial assistance of Rs. 57,000/- (Rupees fifty-seven thousand only) as transportation cost for shifting of the family, building materials, belongings and cattle, if any for families getting physically displaced (require relocation). One-time Resettlement Assistance of Rs. 57,000/- (Rupees fifty-seven thousand only) for each displaced family Subsistence allowance @ Rs. 3420/- per month or one-time allowance of Rs. 41,040/- (Rupees forty-one thousand forty only) to displaced family (<i>in line of subsistence allowance as per Schedule II of RFCTLARR Act 2013</i>) Any displaced family losing cattle sheds and/ or Petty Shops, or the displaced Person falls under the categories of Artisan, Small Traders, Self-employed persons or any other similar categories, if any, are entitled for at least Rs. 28,500/- (Rupees twenty-eight thousand five hundred only) or, any amount specified as the appropriate Government. If the entitled person (EP) opts for alternative livelihood training for self or for any of his/ her family member will be entitled to have the	Financial assistance and/or all R&R allowances has been appropriately indexed to the Consumer Price Index (CPI) to ensure real value of assistance from effective date of January 2014. $\text{Inflation Rate} = 100 \times \frac{CPI_{Apr\ 2021} - CPI_{Jan\ 2014}}{CPI_{Jan\ 2014}} = 100 \times \frac{159.3 - 139.7}{139.7}$ = 14.03%, say 14% where, CPI _{Jan 2014} = 139.7 & CPI _{Apr 2021} = 159.3 in Assam with Base Year 2012 = 100 ¹⁴

¹³ Financial assistance and/or allowances has been appropriately indexed to the Consumer Price Index (CPI) to ensure real value of assistance from when it was effected in January 2014.

¹⁴ Ref. Ministry of Statistics and Programme Implementation, Govt. of India Press Releases on Consumer Price Index Numbers on Base 2012 = 100 of [March 2014](#) and of [May 2021](#)

Sl. No	Entitled Person	Type of Loss	Entitlement (Compensation & Assistance)	Remarks and Implementation Issues
			training from National Skill Development Corporation or Assam Skill Development Mission or Assam State Urban Livelihood Mission or Assam State Rural Livelihood Mission, as the case may be. The cost of training will be capped to Rs. 41,000/- per family and will be borne by the Project Authority.	
5.	Tenants and Leaseholders of Residential/Commercial Residential-cum-Commercial structures	A. Loss of Land Homestead Land/ Commercial Land	No entitlement for loss of land, in which the Tenants or Leaseholders occupy their residential or commercial or residential-cum-commercial structure under tenancy/ lease holding with some financial arrangements with the landlords, which may or may not be properly documented or legalized.	
		B. Loss of Structure and other immovable assets	1. Structure owners will reimburse tenants and leaseholders with rental deposit for unexpired tenancy/ lease for fully impacted structure <u>Or</u> , Lease/ Rental agreement with reduced rent/ lease rate in appropriate to be continued after reconstruction of the partly affected but feasible remaining structure, as the case may be 2. Replacement cost of part or whole of structure constructed by the tenant/ leaseholder, and this will be deducted from the compensation amount of the owner. 3. Right to salvage material of the portion constructed by tenant/leaseholder	
		C. Rehabilitation & Resettlement Assurances¹⁵	Three months' advance notice to affected parties to vacate the building/structure (residence, shop, etc.) On time Rental Allowances @ of Rs. 2,600/- (Rupees two thousand six hundred only) per month in rural areas and Rs. 3,900/- (Rupees three thousand nine hundred only) per month in urban areas, for 6 (six) months (<i>Ref. Addendum to Resettlement Planning Framework for ASRP, Feb 2018 & regular rental increment of 10% per year</i>) One-time financial assistance of Rs. 57,000/- (Rupees fifty-seven thousand only) as transportation cost for shifting of the family, belongings and cattle, if any (<i>Ref. Schedule II of RFCTLARR 2013</i>) for physically displaced family. Tenants of Commercial or Residential-cum-Commercial structures will be entitled for one-time financial grant of Rs. 28,500/- (Rupees	Financial assistance and/or all R&R allowances has been appropriately indexed to the Consumer Price Index (CPI) to ensure real value of assistance from effective date of January 2014. $\text{Inflation Rate} = 100 \times \frac{\text{CPI}_{\text{Apr 2021}} - \text{CPI}_{\text{Jan 2014}}}{\text{CPI}_{\text{Jan 2014}}} = 100 \times \frac{159.3 - 139.7}{139.7}$ = 14.03%, say 14% where, CPI Jan 2014 = 139.7 & CPI Apr 2021 = 159.3 in Assam with Base Year 2012

¹⁵ Financial assistance and/or allowances has been appropriately indexed to the Consumer Price Index (CPI) to ensure real value of assistance from when it was effected in January 2014.

Sl. No	Entitled Person	Type of Loss	Entitlement (Compensation & Assistance)	Remarks and Implementation Issues
			twenty-eight thousand five hundred only) for loss of trade/ self-employment Tenants of Commercial or Residential-cum-Commercial structures will be entitled Livelihood restoration of Rs. 41,040/- (Rupees forty-one thousand forty only) one-time, for each displaced family (<i>in line of subsistence allowance as per Schedule II of RFCTLARR Act 2013</i>) If the entitled person (EP) opts for alternative livelihood training for self or for any of his/ her family member will be entitled to have the training from National Skill Development Corporation or Assam Skill Development Mission or Assam State Urban Livelihood Mission or Assam State Rural Livelihood Mission, as the case may be. The cost of training will be capped to Rs. 41,000/- per family and will be paid by the Project Authority.	= 100 ¹⁶
6.	Any persons, other than the persons mentioned above, losing his/ her Livelihood/ source of Income	Rehabilitation & Resettlement Assistances ¹⁷	Livelihood restoration of Rs. 41,040/- (Rupees forty-one thousand forty only) one-time, for each displaced family (<i>in line of subsistence allowance as per Schedule II of RFCTLARR Act 2013</i>) If Displaced Person falls under the categories of Artisan, Small Traders, Self-employed persons or any other similar categories, One-time financial assistance of amount, as notified by the appropriate Government but not less than Rs. 28,500/- (Rupees twenty-eight thousand five hundred only). If the entitled person (EP) opts for alternative livelihood training for self or for any of his/ her family member will be entitled to have the training from National Skill Development Corporation or Assam Skill Development Mission or Assam State Urban Livelihood Mission or Assam State Rural Livelihood Mission, as the case may be. The cost of training will be capped to Rs. 41,000/- per family and will be borne by the Project Authority.	Financial assistance and/or all R&R allowances has been appropriately indexed to the Consumer Price Index (CPI) to ensure real value of assistance from effective date of January 2014. $\text{Inflation Rate} = 100 \times \frac{\text{CPI}_{\text{Apr 2021}} - \text{CPI}_{\text{Jan 2014}}}{\text{CPI}_{\text{Jan 2014}}} = 100 \times \frac{159.3 - 139.7}{139.7}$ = 14.03%, say 14% where, CPI _{Jan 2014} = 139.7 & CPI _{Apr 2021} = 159.3 in Assam with Base Year 2012 = 100 ¹⁸
7.	Any families operating their Agricultural	Loss of Permanent/	Three months' advance notice to affected parties	

¹⁶ Ref. Ministry of Statistics and Programme Implementation, Govt. of India Press Releases on Consumer Price Index Numbers on Base 2012 = 100 of [March 2014](#) and of [May 2021](#)

¹⁷ Financial assistance and/or allowances has been appropriately indexed to the Consumer Price Index (CPI) to ensure real value of assistance from when it was effected in January 2014.

¹⁸ Ref. Ministry of Statistics and Programme Implementation, Govt. of India Press Releases on Consumer Price Index Numbers on Base 2012 = 100 of [March 2014](#) and of [May 2021](#)

Sl. No	Entitled Person	Type of Loss	Entitlement (Compensation & Assistance)	Remarks and Implementation Issues
	Land, Residence and/ or Commercial establishments etc. adjacent to project road	Temporary Access	Provision of proper alternate access or temporary access during the duration of the temporary loss of access, as the case may be Contractor's actions must ensure there is no income/ access loss through provision of access etc. Restoration/ enhancement of the affected access, land, structure, utilities and common property resources	
8.	Owners with legal or legalizable title, tenants/ leaseholders	Temporary Loss of Land	Three months' advance notice to affected parties Rent at market price or mutually agreed land rental value during the duration of the temporary loss of land Restoration of the affected land to pre-project level or better	Any land required by the project on temporary use will be compensated in consultation and negotiation with the landowner.
9.	Business owners, Traders, Self-employed, tenants/ leaseholders, employees/ workers, kiosks/ vendors	Temporary Loss of Livelihood/ source of Income	Provision of one-month advance notice to affected parties, including the duration and type of disruption Assistance to mobile vendors/ hawkers to provide temporarily shifting locations for their continued economic activity For construction activities involving unavoidable livelihood disruption, Cash compensation on minimum wage or average earning per month for the loss of income/ livelihood for the duration of disruption to ensure there is no income or access loss Restoration of affected land, structure, utilities	
10.	Loss of CPR	Community Assets	The affected Common Property Resources, other than religious and Community Structures, will be replaced or rehabilitated or reconstructed as required in agreement with the local community in alternate land by the Project through contractor. <u>Or</u> , Cash compensation of the replacement value of the CPR structure (including the religious structures and community structures) for the re-construction or rehabilitation as per agreed mechanism between the Project Authority and the concerned community.	Alternate land will be explored (may be offered by the community or Gram Panchayat land or any other land agreed upon). The RP implementation agency in consultation with the local community and Project Authority shall facilitate the process of rehabilitation or reconstruction of CPRs.
11	All vulnerable displaced persons¹⁹	Vulnerable Affected Person	One Time lumpsum Assistance of Rs. 57,000 (Rupees fifty-seven thousand only) Priority in income restoration training programs	The Executing Agency shall verify the vulnerable families be identified during the census and implementation of the

¹⁹ Vulnerable Group includes but is not limited to the following categories: 1.DPs falling under 'Below Poverty Line '(BPL) category, as identified by the planning Commission of India's State specific rural poverty line and updated to current period using CPIRIL; 2.Landless people, who will be defined and verified according to the Rules of Assam; 3.persons who belong to Scheduled Castes (SC) and Scheduled Tribes (ST); 4.Woman Headed Household; 5. Children (PAPs up to 14 years have been considered as children) and elderly people (PAPs over 60 years of age have been considered as elderly people in the project), including orphans and destitute; and 6.Physically and mentally challenged / disabled people

Sl. No	Entitled Person	Type of Loss	Entitlement (Compensation & Assistance)	Remarks and Implementation Issues
			Priority in employment under the project during construction as qualified Assistance to basic utilities and public services.	project. Kiosk shall not be considered under vulnerable category.
12.	Any person or family or CPRs with unforeseen loss	Any other unforeseen impacts	Any unforeseen impacts, if any, will be documented and incorporated in the Entitlement Matrix and will be mitigated based on the principles agreed upon this framework.	

VII. RELOCATION OF HOUSING AND SETTLEMENTS

A. Physically Displaced Households

152. Among all the surveyed 1105 affected structures, 113 HHs {[112 TH (92 residential + 20 res-cum-comm)] and [1 NTH (residential)]} will require physical relocation as their residential structure will no longer be viable (Please refer Table 2). This section discusses about the residential impacted households. As per the census survey, all the PAPs have opted for cash compensation. All the displaced families will get three-month time to relocate to a new location on receipt of total compensation. Time extension for relocation can also be granted on a case to case based on the situation. RP will be updated on completion of 'award enquiry' as per land acquisition procedure, if required.

B. Physical Relocation Allowances Provided by the Project

153. In addition to the replacement cost of structure, any affected non-titledholder household who is physically displaced from his/her residence or residence cum commercial structure as a result of the project will receive the following relocation allowances. Landless residential squatters shall be paid the replacement cost of structures. All residential squatters are eligible for the replacement cost of structure and other immovable assets shall be determined in accordance with the typical specifications for immovable assets as defined and approved by Appropriate Authority defined u/s 29 of RFCTLARR Act 2013. Also, the PMAY scheme may be facilitated during the implementation.

C. Relocation Strategy

154. The Rehabilitation and Resettlement Benefit for titleholder displaced families will be deemed included in the additional 25% allowances on Direct Purchase Price. Rehabilitation and Resettlement Benefits as per schedule 2 of RFCTLARR Act 2013 will be applicable for the PAFs opted for normal land acquisition procedures.

D. Physical Relocation Allowances Provided by the Project

155. As part of the implementation activity, the PIU with the help of the RP implementation agency will consult each and every DPs to obtain their choice based on the options available to them. If any of the displaced family finds difficulty in self resettlement, RIA shall facilitate those PAPs to resettle in coordination with PIU, including provision of individual house sites. This project does not expect development of resettlement sites for residential displaced households.

VIII. INCOME RESTORATION AND REHABILITATION

A. Loss of Livelihood in This Project

156. Each displaced person whose income or livelihood is affected by the project will be assisted to improve or at least restore this livelihood to pre-project level. Livelihood restoration allowance for the Displaced Persons have been provisioned in the Entitlement Matrix. The Project Implementation Unit (PIU) with support from RP Implementation Agency, will verify and assess the respective member of the DFs, on training need of him/ her or any of his/ her family members, to develop appropriate income restoration program. If the DP opted for livelihood training for any of his/ her family member, up to Rs. 41,040/- the amount same as livelihood restoration allowance/ subsistence allowance, will be paid to the respective Training Agency, as training fees, provided over and above of all other Resettlement Assistances. All the livelihood impacted non-titleholders is eligible for Rs 41,040 and also for skill upgradation training with NSDC or Assam Government skill training schemes, whose cost will be capped to Rs 41,000 per family. The RISA will facilitate the interested affected persons for getting employment with the civil works contractor during project implementation, the scope is included in the consultancy service ToR of RISA.

157. The project road will cause the loss of livelihood of 925 households, Details are summarized in below table.

Table 44: Loss of Livelihood

S. No	Category of Loss		No. of Displaced HHs
1	Commercial Properties	TH	248
2		Encroachers	17
3		Squatters	35
4	Res-cum-Comm. Properties	TH	20
5		Encroachers	-
6		Squatters	-
7	Tenants	Commercial	207
8		Res-cum-comm.	-
9	Significantly affected land owners		398
Total			925

B. Entitlements for Loss of Livelihood

158. This resettlement plan includes measures to improve or at least restore income and livelihood of affected persons to pre-project levels. The entitlement matrix includes the following measures for the temporary or permanent loss of livelihood:

Table 45: Entitlement for Loss of Livelihood

Entitlement for Loss of Livelihood		
Category of Impact	Number of APs	Provisions
<u>In case of LA through Direct Purchase:</u> Agricultural landowners whose primary source of livelihood is lost due to the land acquired (Reduction in income)	398	The landowner will also get an additional incentive of 25%, which includes R&R benefit
<u>In case of LA through RFCTLARR Rules 2015:</u> Agricultural landowners whose primary source of livelihood is lost due to the land acquired (Reduction in income)	398	
Titleholder: losing commercial structures or rent from commercial structures	248	One-time Subsistence Allowance of Rs. 41,040/-
Encroacher: loss of commercial Building	17	One-time Subsistence Allowance of Rs. 41,040/-
Squatter: loss of commercial Building	35	One-time Subsistence Allowance of Rs. 41,040/-
Tenants: Loss of business	207	One-time rental allowances @ of Rs. 2600/- in rural areas and Rs. 3,900/- per month in urban areas, for 6 months. One-time financial transportation assistance of Rs. 57,000/- for shifting of the family, building materials, belongings and cattle, if any. One-time financial grant of Rs. 28,500/- for loss of trade/self employment One-time Subsistence Allowance of Rs. 41,040/-

*Number will be ascertained after award enquiry.

159. Effort will be made by the PIU with the support of the RIA to assist the DP in their effort to restore their income. If the DP so desires, the R&R assistances can be utilised to deliver suitable income restoration activities in order to leverage on the existing skills of the DP.

C. Special Measures to Support Vulnerable Groups

160. As per the Census Survey 242 vulnerable households are affected by the Project Road. The following special assistance measures will be provided to physically displaced vulnerable households:

161. 242 HH will be eligible to participate to the income improvement program (see description below). All vulnerable HHs based on Entitlement Matrix shall be assessed. All vulnerable HHs will be eligible for getting assistance from various ongoing government schemes. All Vulnerable families may receive a one-time vulnerable assistance of Rs. 57,000/- (Rupees fifty-seven thousand only).

D. Income Restoration Measures

162. The entitlement proposed under this project has adequate provisions for restoration of livelihood of the affected persons. Wherever feasible and if the DP so desires, income restoration schemes will be identified and implemented by the PIU with the assistance of the RP implementing agency.

163. Towards this the DP will be guided and assisted by the PIU with the support of the RIA, in effectively using the compensation and R&R assistances towards establishing an income generating activity and Kiosk are eligible for shifting allowance at the rate of Rs. 57,000 per family and the RISA will facilitate for their resettlement so as to restore their income. The compensation for land and assets and the R&R assistances arrived at in accordance with the provisions of the Entitlement Matrix are adequate to restore the income levels. Further, efforts will be made to provide employment to the DPs during the construction phase by facilitating their engagement by the civil works contractor. The PIU in consultation with the RIA, should ensure that local people and in particular the willing DPs are engaged by the contractor in suitable civil work as stipulated in the contract.

164. Further, the PIU with the assistance of the RP implementing agency will make the training need assessment and will impart training to the eligible DPs, in particular to the vulnerable DPs, for income restoration and skill up-gradation as necessary.

IX. RESETTLEMENT BUDGET AND FINANCING PLAN

A. Introduction

165. The resettlement cost estimate as per State's policy of Direct Purchase of land for this project include compensation for private land, immovable assets and other assets attached with the land has been evaluated for titleholders according to sections 26 to 30 & Schedule I of RFCTLARR Act 2013 along with Multiplication factor of Assam. The Landowners under the Direct Purchase has also been provided an incentive of 25% over and above the evaluated compensation which includes R&R benefits, on total compensation after Solatium. The compensation for structures at replacement cost without depreciation.

166. In case of Acquisition through Assam RFCTLARR Rules 2015, the resettlement cost estimate for the project include compensation for private land determined in accordance with section 26 to 30 & Schedule 1 of RFCTLARR Act 2013 and by adopting the multiplying factor adopted in accordance with the State specific multiplication factor with 100% solatium. Budgetary provisions have been made for the compensation for structure at replacement cost without depreciation, resettlement, and rehabilitation assistances for non-title holders in accordance with the provisions of the EM of ASCCIP (ARNIP) and the cost of RP implementation, including the cost of resolving grievances. The total resettlement cost for the project is **INR 2277.18 million**. The major heads of budget items are listed below.

B. Compensation

167. **Private Land:** The compensation for private land has been calculated as an average of replacement cost of land in rural and semi-urban area adjoining the road corridor. The government has already published the circle rates for each survey number, which is updated periodically. The govt has off-line land rates record as DLC/Circle rates and these rates are available in Hard Copy at D.C. office as well as Circle office in Karimganj and Hailakandi districts. The District Level Land Purchase Committee (DLLPC) will finalise the base rate of land, which will be guided by the Circle rate collected from Department of Revenue Circle of Both the districts. Accordingly, for budgetary purposes, the replacement cost for land has been calculated village wise. The multiplying factor as per Notification No. RLA 300/2013/Pt-II/7 dated 22nd Dec 2014 of Govt. of Assam (Sub-section (2) of Section 26 of RFCTLARR Act 2013) has been taken 2 as an average, based on the radial distance of the land is up to 10 km from the nearest urban area. Land acquisition cost is presented in the following table.

Table 46: Village-wise Land Cost

S · N o	Village	Rural/U rban	Cost In Bigha	Cost In Hectare	Pvt. Acquis ition Area	Cost	Factor *1.5 & 2	Solatium (100%)	Total Cost	Co st in Cr.
1	Kankales h Part 1	Rural	180 000	1344 600	0.42	561908. 34	1123816. 68	1123816. 68	2247633. 36	0.2 2
2	Patherkandi	Rural	180 000	1344 600	0.35	472089. 06	944178.1 2	944178.1 2	1888356. 24	0.1 9
3	Mahakal Part 1	Rural	180 000	1344 600	0.48	642718. 80	1285437. 60	1285437. 60	2570875. 20	0.2 6
4	Mahakal Part 2	Rural	180 000	1344 600	1.85	248737 5.54	4974751. 08	4974751. 08	9949502. 16	0.9 9
5	Chinipatan	Rural	180 000	1344 600	0.06	76642.2 0	153284.4 0	153284.4 0	306568.8 0	0.0 3
6	Basail	Rural	180 000	1344 600	1.12	150326 2.80	3006525. 60	3006525. 60	6013051. 20	0.6 0
7	Morjad Kandi P2	Rural	180 000	1344 600	1.28	172108 8.00	3442176. 00	3442176. 00	6884352. 00	0.6 9
8	Dattopur	Rural	180 000	1344 600	0.33	439684. 20	879368.4 0	879368.4 0	1758736. 80	0.1 8
9	Tikar	Rural	180 000	1344 600	0.87	116980 2.00	2339604. 00	2339604. 00	4679208. 00	0.4 7
10	Mahakal Pt 7 St 2	Rural	180 000	1344 600	0.43	580867. 20	1161734. 40	1161734. 40	2323468. 80	0.2 3
11	Mahakal Pt7 St 1	Rural	180 000	1344 600	0.30	408086. 10	816172.2 0	816172.2 0	1632344. 40	0.1 6
12	Barthal Part 3	Rural	180 000	1344 600	0.68	913813. 29	1827626. 57	1827626. 57	3655253. 15	0.3 7
13	Chandrapur	Rural	180 000	1344 600	3.53	474092 5.14	9481850. 28	9481850. 28	1896370 0.56	1.9 0
14	Konabag argool Pt 1 St 2	Rural	180 000	1344 600	1.06	142406 5.86	2848131. 72	2848131. 72	5696263. 44	0.5 7
15	Konabag argool Pt 2	Rural	180 000	1344 600	5.10	686283 8.40	1372567 6.80	1372567 6.80	2745135 3.60	2.7 5
16	Adarkona part 1	Rural	180 000	1344 600	0.08	110257. 20	220514.4 0	220514.4 0	441028.8 0	0.0 4
17	Konabag argool Pt 3	Rural	180 000	1344 600	0.38	511754. 76	1023509. 52	1023509. 52	2047019. 04	0.2 0
18	Maizbaga rgool Pt 3	Rural	180 000	1344 600	0.54	729714. 42	1459428. 84	1459428. 84	2918857. 68	0.2 9
19	Maizbaga rgool Pt 2	Rural	180 000	1344 600	0.64	863367. 66	1726735. 32	1726735. 32	3453470. 64	0.3 5
20	Mamadpur Pt 2 St 1	Rural	180 000	1344 600	0.50	673510. 14	1347020. 28	1347020. 28	2694040. 56	0.2 7
21	Mamadpur Pt 3 St 1	Rural	180 000	1344 600	1.02	137552 5.80	2751051. 60	2751051. 60	5502103. 20	0.5 5
22	Mamadpur Pt 2 St 2	Rural	180 000	1344 600	0.55	738185. 40	1476370. 80	1476370. 80	2952741. 60	0.3 0

S · N o	Village	Rural/U rban	Cost In Bigha	Cost In Hectare	Pvt. Acquis ition Area	Cost	Factor *1.5 & 2	Solatium (100%)	Total Cost	Co st in Cr.
23	Mamadpur Pt 3 St 2	Rural	180000	1344600	0.53	716402.88	1432805.76	1432805.76	2865611.52	0.29
24	Bhairabnagar 3	Rural	180000	1344600	0.11	148040.46	296080.92	296080.92	592161.84	0.06
25	Bhairabnagar Pt 2 st1	Rural	180000	1344600	2.24	3011366.16	6022732.32	6022732.32	12045464.64	1.20
26	Bhairabnagar pt 4	Rural	180000	1344600	1.63	2192504.76	4385009.52	4385009.52	8770019.04	0.88
27	Nizkhali	Rural	180000	1344600	1.91	2570068.44	5140136.88	5140136.88	10280273.76	1.03
28	Dowki	Rural	180000	1344600	0.24	317594.52	635189.04	635189.04	1270378.08	0.13
29	Kalacherra	Rural	180000	1344600	1.04	1401342.12	2802684.24	2802684.24	5605368.48	0.56
30	Bishnunar Colony	Rural	180000	1344600	0.99	1333439.82	2666879.64	2666879.64	5333759.28	0.53
31	Kadmacherra	Rural	180000	1344600	1.10	1478522.16	2957044.32	2957044.32	5914088.64	0.59
32	Rakhal Basti	Rural	180000	1344600	1.12	1507699.98	3015399.96	3015399.96	6030799.92	0.60
33	Itorkandi Grant	Rural	180000	1344600	4.28	5750450.82	11500901.64	11500901.64	23001803.28	2.30
34	Itorkandi Part 1	Rural	180000	1344600	-	-	-	-	-	-
35	Narainpur Part 2	Rural	180000	1344600	0.19	249288.84	498577.68	498577.68	997155.36	0.10
36	Narainpur 1	Rural	180000	1344600	-	-	-	-	-	-
37	Gangapr Dhumkar	Rural	180000	1344600	0.01	13446.00	26892.00	26892.00	53784.00	0.01
38	Hailakandi Town St 1	Urban	600000	4482000	0.04	156870.00	235305.00	235305.00	470610.00	0.05
39	Hailakandi Town St 5	Urban	600000	4482000	0.00	10756.80	16135.20	16135.20	32270.40	0.03
40	Hailakandi Town St 6	Urban	600000	4482000	0.04	186451.20	279676.80	279676.80	559353.60	0.06
41	Hailakandi Town St 2	Urban	600000	4482000	0.26	1168905.60	1753358.40	1753358.40	3506716.80	0.35
42	Hailakandi Town St 4	Urban	600000	4482000	0.00	20617.20	30925.80	30925.80	61851.60	0.01
43	Rangauti Pt-2	Rural	180000	1344600	0.05	70591.50	141183.00	141183.00	282366.00	0.03

S · N o	Village	Rural/U rban	Cost In Bigha	Cost In Hectare	Pvt. Acquis ition Area	Cost	Factor *1.5 & 2	Solatium (100%)	Total Cost	Co st in Cr.
44	Rangauti Pt-1	Rural	180 000	1344 600	1.44	193380 3.72	3867607. 44	3867607. 44	7735214. 88	0.7 7
45	Paikan	Rural	180 000	1344 600	1.18	159308 2.08	3186164. 16	3186164. 16	6372328. 32	0.6 4
46	Matijuri	Rural	180 000	1344 600	0.69	927505. 08	1855010. 16	1855010. 16	3710020. 32	0.3 7
47	Bansdah ar Pt-1	Rural	180 000	1344 600	1.81	243668 4.12	4873368. 24	4873368. 24	9746736. 48	0.9 7
48	Dakhin Sonapur Pt II	Rural	180 000	1344 600	0.31	418036. 14	836072.2 8	836072.2 8	1672144. 56	0.1 7
49	Sudorsho npur Pt I	Rural	180 000	1344 600	0.95	127226 0.52	2544521. 04	2544521. 04	5089042. 08	0.5 1
50	Banduku mara Grant	Rural	180 000	1344 600	3.78	508258 8.00	1016517 6.00	1016517 6.00	2033035 2.00	2.0 3
Total					47.52	649758 01.23	1299516 02.45	1299516 02.45	2599032 04.91	25. 99

168. **Structure:** The compensation for structures have been arrived at based on prevailing (year 2020 -21) PWD Schedule of Rates, Govt of Assam for building works, material and labour. Rate fixed for each category along with the quantity is given in **Table 47**. However, at the time of disbursement of the compensation, the competent authority will value each structure to arrive at the replacement cost as per the current rate. The solatium of 100% on structure rate is adopted for both titleholders and non-titleholders. Non-title holders shall be paid the 'replacement cost without depreciation' of the affected part of the structure and all other immovable assets attached to the land.

C. Assistances

169. All other unit rates are as per the minimum provisions contained in RFCTLARR Act and as per the draft approved EM. For budgeting purposes, the titleholders (landowner) will also get an additional incentive of 25%, which includes R&R benefits, on total compensation after Solatium and for non-titled displaced persons all R&R assistance as per RFCTLARR Act will be provided.

D. Compensation for Community Assets and Government Structures

170. The replacement cost for the place of worship and other government and community structures has been budgeted as a lumpsum Rs. 9.99 crore to cover the cost of reconstruction. However, the actual cost will be assessed by the Valuation Committee at the time of implementation.

E. RP Implementation Cost

171. The cost of hiring RIA for assisting PIU in RP implementation has been provided with a budget of Rs.50,00,000, for intermittent inputs and the RP implementation is expected to be completed in 24 months including disbursement of compensation and Rehabilitation and resettlement assistance for land acquired under RFCTLARR Act. A budgetary cost for external monitoring and evaluation has also been envisaged, as this Project is a Category-A for IR, a budgetary provision of Rs.10,00,000 has been made available for hiring of a consultant for the same. The budgetary provision for meeting administrative expenses is included as part of the project cost. A lumpsum provision of Rs.5,00,000 towards grievance redressal Mechanism related expenses has been budgeted. Further, a lump sum provision of Rs.50,000 to meet disclosure expenses and a lump sum provision of Rs.5,00,000/- for staff training, in particular the PIU and RIA staff involved in RP implementation, has also been budgeted.

F. Source of Funding and Fund Flow

172. The Government of Assam will provide adequate budget for all land acquisition compensations, R&R assistances, and RP implementation costs from the counterpart funding. The funds as estimated in the budget for a financial year and additional fund required based on revised estimates, shall be available at the disposal of the Chief Engineer (EAP) at the beginning of the financial year and from whom PIU will draw the required funds. The Chief Engineer (EAP) will be the Project Director (PD), Government of Assam's Public Works Roads Department (PWRD), being the EA for this project, will provide necessary funds for compensation for land and structure and the cost of resettlement assistance in a timely manner. The RIA under the PIU will facilitate disbursements, but the responsibility of ensuring full and timely payment to displaced persons will be that of PIU.

G. Resettlement Budget Estimates

173. The budget for this project is based on data and information collected during census and socio-economic surveys conducted during May-August 2020. The unit rates for structure have been worked out from the PWD plinth area rates for 2020-21. The total budget for LA, RR and implementation cost is estimated at INR 2277.18 million. A detailed budget estimate for the Project is given along with item wise cost break-up in the following table.

H. Disbursement of Compensation and Assistances

174. In order to ensure that: (i) the DP need not make frequent visits to his/her bank for depositing the physical paper instruments; (ii) s/he need not apprehend loss of instrument and fraudulent encashment; and (iii) the delay in realization of proceeds after receipt of paper instrument is obviated, all disbursement of compensation for land and structure and R&R assistances shall be done only through Electronic Clearing Service (ECS) Mechanism and charges for ECS, if any, will be borne by PIU. If the DPs destination branch does not have the facility to receive ECS (Credit), then the disbursement shall be done through respective lead banks' IFSC (Indian Financial System Code). Payment through account payee cheques will be made only if payment through ECS is not possible, and no cash payment will be made.

175. The RIA and PIU, while collecting bank particulars from the APs, will also check with the respective bank branches if the branch has ECS (Credit) Mechanism, and if not, details of lead bank offering the facility will be collected to facilitate ECS transfer. Wherever new accounts are to be opened, preference will be given to bank's having ECS (Credit) facility.

Table 47: R & R Cost

Item No	Item	Input Unit	Rate	Quantity	Amount	Factor*1.5 & 2	Solatium (100%)	Total Cost	Cost (in Cror e)
1	Compensation for Title Holder As per direct Purchase Policy								
1.1	Land Cost	Hectare	Based on Average circle rate	47.52	64975801.23	129951602.45	129951602.45	259903204.91	25.99
1.2	Temporary Structures and Solatium 100% (Titleholder)	Sq.m	6,000	2301	13806000		13806000	27612000	2.76
1.3	Semi-permanent Structures and Solatium 100% (Titleholder)	Sq.m	12,000	22864	274368000		274368000	548736000	54.87
1.4	Permanent Structures and Solatium 100% (Titleholder)	Sq.m	17,500	17613	308227500		308227500	616455000	61.65
1.5	Compound Wall and Solatium 100% (Titleholder)	Running meter	3,000	1795	5385000		5385000	10770000	1.08
1.6	Total Cost								146.35
1.7	Additional Incentive Of 25% of Total Compensation								36.59
Grand Total									182.93
2	Compensation for Non-Title Holders								
2.1	Temporary Structures (Non-Titleholder)	Sq.m	6,000	137.00					0.08
2.2	Semi-permanent Structures (Non-Titleholder)	Sq.m	12,000	5955.00					7.15

Item No	Item	Input Unit	Rate	Quantity	Amount	Factor*1.5 & 2	Solatium (100%)	Total Cost	Cost (in Crore)
2.3	Permanent Structures (Non-Titleholder)	Sq.m	17,500	754.00					1.32
2.4	Compound Wall (Non-Titleholder)	Running meter	3,000	12.00					0.004
Total									8.55
3	R&R Assistance Non-Title Holders (Encroachers & Squatters)								
3.1	One-time financial assistance for transportation cost for shifting of the family, building materials, belongings and cattle, if any for families getting physically displaced (require relocation).	One Time	50,000	53					0.27
3.2	One-time Resettlement Assistance for each displaced family	One Time	50,000	57					0.29
3.3	One time Assistance for Vulnerable Displaced Families	One Time	50,000	18					0.09
3.4	One-time Subsistence Allowance for each displaced family, Require to Relocate	One Time	36,000	53					0.19

Item No	Item	Input Unit	Rate	Quantity	Amount	Factor*1.5 & 2	Solatium (100%)	Total Cost	Cost (in Crore)
3.5	One time Assistance for losing Cattle Shed and/or Petty Shops	One Time	25,000	9					0.02
3.6	Livelihood Training for self or for any of his/her family member	One Time	36,000	53					0.19
Total									1.04
4	R&R Assistance Non-Title Holders (Tenants and Leaseholders)								
4.1	On Time Rental Allowances @ of Rs 2,600 per month in Rural Areas for Six Months	One Time	15,600	214					0.33
4.2	On Time Rental Allowances @ of Rs 3,900 per month in Urban Areas for Six Months	One Time	23,400	-					-
4.3	One-time financial assistance for transportation cost for shifting of the family, building materials, belongings and cattle, if any for families getting physically displaced	One Time	50,000	214					1.07

[illegible]

Ite m No	Item	Input Unit	Rate	Quant ity	Amount	Factor*1. 5 & 2	Solatium (100%)	Total Cost	Cost (in Cror e)
7	Community Properties								
7.1	BW	Sq.m	3000	128					0.04
7.2	Other Communit y Properties	Sq.m	1200 0	152					0.18
Total									0.22
8	Administrative Expenses								
8.1	Training for staff	LS	-	-					0.05
8.2	NGO for RP Implement ation	LS	-	-					0.50
8.3	Monitoring and Evaluation consultant s	LS	-	-					0.10
8.4	GRC Expenses	LS	-	-					0.05
8.5	Disclosure	LS	-	-					0.01
Total									0.71
Sub Total (1+2+3+4+5+6+7+8)									207.0 2
Contingency @ 10%									20.70
Grand Total (In Crore)									227.7 2
Total in Million INR									2277. 18

Notes+

The Structure cost is based on the Chapter-37 Plinth Area Rates, Page No. 529 of Schedule of Rates for P.W.D. Buildings (Civil Works) for 2020-2021 has been referred to evaluate the cost of Structures.

The CPR relocation cost is based on the local market rates, based on discussion with local people during survey

The R&R Assistance derived based on the Entitlement Matrix of ASCCIP (ARNIP)

X. GRIEVANCE REDRESS MECHANISM

A. Introduction

176. Grievance Redress Mechanism (GRM) will be established to receive, acknowledge, evaluate, and facilitate the resolution to the complainant with corrective actions proposed using understandable and transparent processes on the social and environmental aspects that are gender responsive, culturally appropriate, and readily accessible to all segments of the affected people. The GRM will aim to provide a time-bound and transparent mechanism to voice and resolve social and environmental concerns linked to the project. Records of grievances received, corrective actions taken, and their outcomes shall be properly maintained. The complainant may take recourse to the Court of law, if dissatisfied with the verdict of the GRM.

B. Grievance Redress Mechanism

177. The grievance redress mechanism and procedure are depicted in **Figure 4**. The project specific GRM is not intended to bypass the government's own redress process; rather it is intended to address affected people's concerns and complaints promptly, making it readily accessible to all segments of the affected people, and is scaled to the risks and impacts of the project.

178. The PMU and PIUs, supported by RP Implementing Agencies, will make the public aware of the GRM through public awareness campaigns. The 1st level officer (the grievance registering officer) will hear the aggrieved person and the grievance will be recorded, this procedure will continue throughout the process of grievance Redressal procedures, and copies of the same would also be made available to the aggrieved person, on demand. The grievances can be raised through various methods:

- (i) Modules in e-portal/ website of Asom Mala;
- (ii) Dropping complaints in grievance boxes placed in the offices of a) PMU, b) respective PIUs and c) Implementing Agencies;
- (iii) E-mails to respective email address;
- (iv) SMS or WhatsApp to respective mobile number(s) dedicated for GRM and
- (v) Using the complaint register and complaint forms available at the office of PMU/ PIU/ RP Implementing Agency.
- (vi) Provision for oral submission (mainly for illiterate people) of grievances will also implemented in the project. All the project staff will be sensitized about the same

179. All the documents will be made available to the public including information on the contact number, e- mail addresses, addresses of the respective offices of PMU/ PIU/ RP Implementing Agency and contact person for registering grievances, and will be widely disseminated throughout the project area by the safeguard officers in the PMU and PIUs assisted by the RP Implementation Agencies.

180. **First Level:** When grievances arise, complainant may contact the respective person of the subproject Contractor and/ or the subproject site engineers. Each subproject will have a site level resolution, of which complaints will be addressed within 15 working days. The subproject contractor will inform within the day the RP Implementation Agency on the complaint received by the subproject contractor. The RP Implementation Agency will be responsible to assist the Affected Persons or Community to be heard and will be responded by the Contractor/ CSC/ Authority Engineer, as the case may be. The RP Implementation Agency will maintain the records

of complaints and the outcome of the solutions.

181. **Second Level:** The complainant may contact PIU/ RP Implementing Agency to file complaints on non-resolution at the subproject site level. The address and contact number of the PMU office will be provided in the project information leaflet. The PIU, assisted by RP Implementing Agency, is the second level of GRM which offers the fastest and most accessible mechanism for resolution of grievances. The PIU, assisted by RP Implementation Agency, will be designated as the key officers for grievance redress. Resolution of complaints will be done within 15 working days. At this stage, the RP Implementation Agency will inform the PMU for additional support and guidance in grievance redress matters, if required. Investigation of grievances will involve site visits and consultations with relevant parties (e.g., persons, community, contractors, traffic police etc.). Grievances will be documented and details of the complainant (name, address, date of complaint, etc.) will be included, unless anonymity is requested. A tracking number will be assigned to each grievance. The local GRC will meet as necessary when there are grievances to be addressed. The local GRC will suggest corrective measures at the field level and assign clear responsibilities for implementing its decision within fifteen (15) working days. The contractor will have observer status on GRC.

182. **Third Level:** The Resettlement Officer and Environmental Officer of PMU will activate the third level of GRM. The PIU assisted by the RP Implementation Agency will refer the unresolved issues (with written documentation) to the PMU. The complainant can also directly place his/ her grievances to the PMU. The PMU, assisted by PCMC, will enquire about the grievances and the unresolved complaints will be heard in the Grievance Redress Committee (GRC). The displaced person/ complainant representatives can also present his/her concern/issues, if required. The process will facilitate resolution through mediation.

183. **Fourth Level:** If a grievance cannot be resolved directly by the Contractors (first level), the PIUs assisted by RP Implementing Agency (second level) or PMU and GRC, assisted by PCMC (third level), the case will be escalated to the Land Acquisition and Resettlement and Rehabilitation Authority of the State (fourth level), which will give a decision within 6 months. At any point in the redressal process the aggrieved person can approach the Land Acquisition and Resettlement and Rehabilitation Authority.

184. Alternatively, the displaced person can also seek alternative redress through the appropriate court of law. If unsatisfied with the decision, the existence of the GRC will not impede the complainant's access to the Government's judicial or administrative remedies.

C. Grievance Redress Committee (GRC)

185. A Grievance Redress Committee (GRC) will be established at the PWRD state level and at the PIU level to assure accessibility for DPs. The GRCs are expected to resolve grievances of the eligible persons within a stipulated time period of 15 working days at the PIU level and a month at the PMU level.

186. The functions of the GRC are as follows: (i) resolve problems quickly and provide support to complainant/ affected persons/ affected communities arising from various issues of water supply, waste disposal, traffic interference and public safety as well as social and resettlement related issues such as land acquisition, temporary or permanent access control; asset acquisition; and eligibility for entitlements, compensation and assistance; (ii) reconfirm grievances of persons/ communities, categorize and prioritize them and aim to provide solutions within stipulated time; and (iii) report to the aggrieved parties about developments regarding their grievances and

decisions of the GRC.

187. The PIU level (second level) GRC will comprise of the:

- (i) Representative of PIU, above the rank of Sub-Divisional Officer
- (ii) Resettlement Officer, PIU supported by RP Implementation Agency
- (iii) Environmental Officer, PIU supported by RP Implementation Agency
- (iv) A representative from local person of repute and standing in the society or elected representative from Panchayet /Zilla Parishad/District Council.
- (v) Women representative from a relevant agency which could be from the government, or RP Implementation Agency or local community
- (vi) A representative from Vulnerable Affected Persons
- (vii) A representative of the local Deputy Commissioners office (land), if the grievance is of land acquisition related issues
- (viii) A representative of local Pollution Control Authority (for environmental issues related grievances)
- (ix) A representative from IP community for IP related issue, if any.

188. The PMU level (third level) GRC will comprise of the:

- (i) Chief Engineer (EAP), PWRD, GoA or any authorized person, who should not be below the rank of Executive Engineer.
- (ii) Nodal Officer, Asom Mala – Member Secretary
- (iii) Resettlement Officer, PMU assisted by PCMC
- (iv) Environmental Officer, PMU assisted by PCMC
- (v) Representatives from local person of repute and standing in the society or elected representative from Panchayet/ Zilla Parishad/ District Council
- (vi) Representative from the PIU, assisted by RP Implementation Agency
- (vii) A representative from IP community for IP related issue, if any
- (viii) Representative from local forest authority, if grievances of forest aspects
- (ix) Representative from Pollution Control Board, if grievances of environmental aspects
- (x) Representative of the Land Revenue department if grievances of land related issues

D. Land Acquisition, Rehabilitation and Resettlement Authority

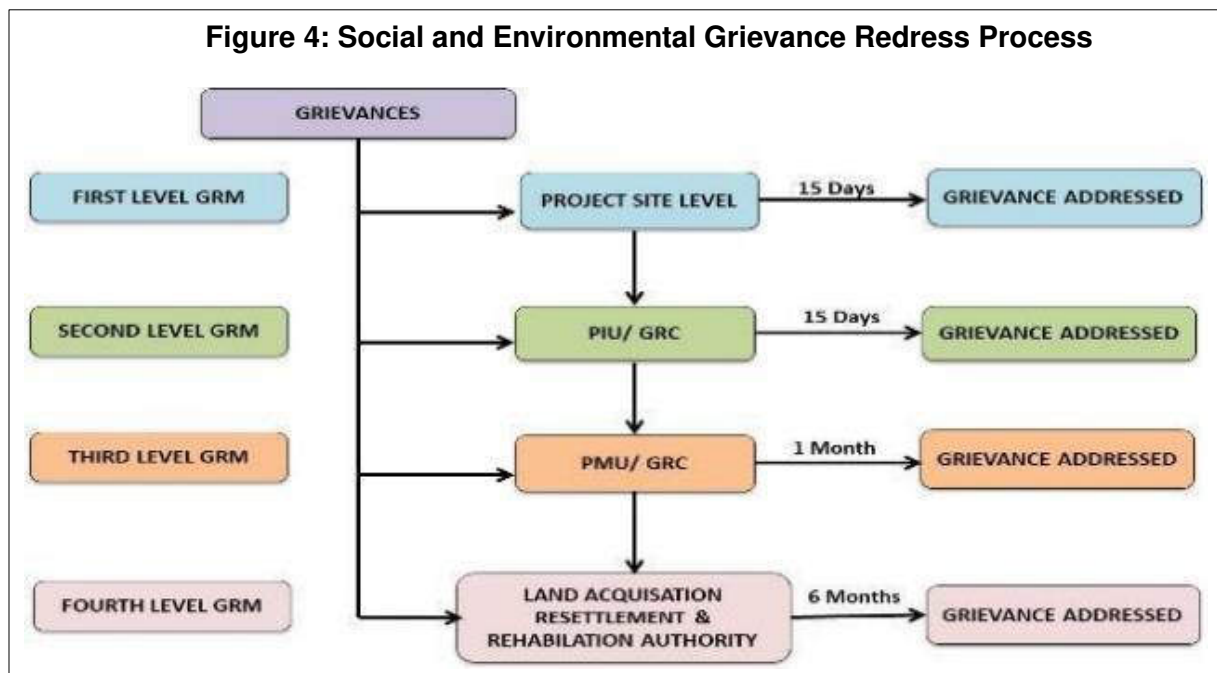
189. For speedy disposal of disputes relating to land acquisition, compensation, rehabilitation and resettlement, the Government of Assam has established the Land Acquisition Rehabilitation and Resettlement Authority. The GoA with the consent of the Guwahati High Court has declared courts of the respective District Judges to act as Land Acquisition, Rehabilitation and Resettlement Authority. The authority consists of one person called the Presiding Officer of the Authority who is appointed by the GoA in consultation with the Chief Justice of the Guwahati High Court through notification in official gazette. He shall hold the office for 3 years and shall be supported by Registrar and other officers.

190. The Authority shall, for the purposes of its functions under this Act, shall have the same powers as are vested in a civil court under the Code of Civil Procedure, 1908. The Authority shall dispose any matter within six months from the date of its receipt. All proceedings before the Authority shall be judicial proceedings and shall take place in public. No civil court (other than the High Court or the Supreme Court) shall have jurisdiction to entertain any dispute relating to land

acquisition in respect of which the Collector or the Authority is empowered by or under this Act, and no injunction shall be granted by any court in respect of any such matter. Applications first go to Collector and within 30 days s/he can refer (if required) to the Authority. Such application can also be made within six weeks by the applicant (if s/he or his/ her representative is personally present) after the date of award, and in other cases within six months. Collector may also accept any application within one year if s/he feels appropriate. Interests are payable for delayed and excess payments.

E. Grievance Redress Process

191. The Grievance Redress Process is presented in **Figure 4**.



192. The grievances will be documented and personal details (name, address, date of complaint, etc.) will be included unless anonymity is requested. A tracking number will be assigned to each grievance, including the following elements:

- (i) initial grievance sheet with an acknowledgement of receipt to the complainant;
- (ii) grievance monitoring sheet with actions taken (investigation, corrective measures); and
- (iii) closure sheet, one copy of which will be handed over to the complainant after he/she has agreed to the resolution and signed off.

193. The updated register of grievances and complaints will be available to the public at the PIU/ PMU offices. Should the grievance remain unresolved, the person can seek alternative redress through the appropriate court of law which will be the last level recourse.

194. The local communities in project areas shall be informed on grievance redress procedure and contact persons for lodging complaint/s. All the parties involved in project implementation i.e., contractor, CSC/AE, and PIU shall maintain complaint registers at their respective offices.

F. Costs

195. All costs involved in resolving the complaints (meetings, consultations, communication, and information dissemination) will be borne by the PMU.

G. Recourse to ADB's Accountability Mechanism

196. If the complainant does not accept the project-level Committee decision, he/she can submit directly (in writing) to the ADB's Resident Mission or South Asian Transport and

Communication Division. If such efforts to resolve the issue fail, the affected person may submit their complaint in writing directly to the ADB Accountability Mechanism: <http://www.adb.org/AccountabilityMechanism/default.asp>.

- (v) Ensuring timely disbursement of compensation and assistance to the displaced persons in close coordination with the concerned line departments;
- (vi) Monitoring of implementation and monitoring of RP and EMP;
- (vii) Proactive and timely measures to address all social and environment safeguards including measures and clearances;
- (viii) monitoring, addressing and resolving grievances;
- (ix) ensuring availability of budget for implementation activities; and
- (x) ensuring disclosure of relevant frameworks, implementation and management plans and monitoring documents.

200. The PMU will seek government clearances for submission and disclosure of the social and resettlement monitoring report to ADB. It will also coordinate with national and state agencies to resolve inter- departmental issues, if any.

C. Project Implementation Unit (PIU)

201. PWRD had already established separate state road divisions in districts/ divisions. These will be responsible to implement all the project related activities in the West Karbi Anglong, Hojai and Karbi Anglong districts including the road strengthening and widening works, implementation of road rehabilitation works, land acquisition and forest clearances, preparation and implementation of performance-based or other maintenance contracts, implementation of activities under the road safety component, and coordination with local administration and local communities to seek their support.

202. The PWRD's Superintending Engineers (SEs) in the field will closely monitor and guide the field divisions in implementing all the project related activities in their respective jurisdiction. The SEs will undertake quarterly management meetings with the contractors; coordinate with district administration, forest department, water supply, electricity, and revenue departments to resolve any land acquisition, site readiness, material availability, and law and order or social issue.

203. The PIUs will be assisted by RP Implementation Agency (RIA) to implement safeguard activities. The PIU will undertake internal monitoring and supervision and record observations throughout the project period to ensure that the safeguards and mitigation measures are provided as intended.

D. Land Acquisition, Rehabilitation and Resettlement

204. The District Level Direct Purchase Committee (DLLPC) of Karimganj & Hailakandi districts, with the Deputy Commissioner (DC), as Convener and Additional Deputy Commissioner (ADC), as Member-Secretary will be responsible for land acquisition through Direct Purchase. The DC office will be supported by the respective Revenue Circle Office in carrying out land acquisition and payment of Direct Purchase Price of the project affected families.

205. The Project Director, ASCCIP (ARNIP) will be overall in charge of land acquisition and R&R implementation and will coordinate with the PWRD division office (PIU) Karimganj & Hailakandi and office of the Deputy Commissioner (DC), Karimganj & Hailakandi in RP implementation and LA. The RP Implementation Agency (RIA) will assist the PIU on the R&R implementation of the affected families. The PIU in assistance with RIA, if any, will be entrusted with responsibilities of the implementation of the RP involving: (i) acquisition of land and assets through DLLPC; (ii) payment of compensation for land and assets through DLLPC; (iii) disbursement of resettlement assistances to the non-titleholder affected families; (iv)

development of resettlement sites, if necessary.

E. RP Implementation Agency (RIA)

206. The RIA will play a key role in the implementation of the RP. An RP Implementation Agencies will be hired to assist PIU to, (i) implement the Subproject Resettlement Plans (ii) conduct consultations and create public participation in the project and conduct verification surveys and (iii) update respective Subproject Resettlement Plan and Indigenous Peoples Plan, if required, in line with the Resettlement Planning Framework and Indigenous Peoples Planning Framework, respectively.

207. Key activities of the RIA in relation to resettlement planning and implementation include: (i) assist PIU in verification and updating, if required, the detailed census and socioeconomic survey of displaced persons carried out during DPR preparation based on detailed design, and verify the identity of below poverty line, female-headed, and other vulnerable households affected by land acquisition and involuntary resettlement and issue ID cards; (ii) prepare micro plan and get vetted by PIU; (iii) facilitate the process of disbursement of compensation to the DPs – coordinating with the PIU and informing the displaced persons of the compensation disbursement process and timeline; (iv) assist DPs in opening bank accounts explaining the implications, the rules and the obligations in having a bank account, process of disbursement adopted by APWD and how s/he can access the resources s/he is entitled to; (v) assist the DPs in ensuring a smooth transition (during the part or full relocation of the affected persons), helping them to take salvaged materials and shift; (vi) in consultation with the DPs, inform the PIU about the shifting dates agreed with DPs in writing and the arrangements they desire with respect to their entitlements; (vii) organize training programs to the vulnerable for income restoration; (viii) conduct meaningful consultations throughout the RP implementation and ensure disclosure of resettlement plans in an accessible manner to the displaced persons; (ix) assist DPs in grievance redressal process; (x) assist PIUs in keeping detailed records of progress and establish monitoring and reporting system of RP implementation; and (xi) act as the information resource centre for community interaction with the project and maintain liaison between community, contractors and project management and implementing units during the execution of the works. The resettlement plan Implementation consultant will facilitate in integrating such households with the other relevant housing schemes of various government agencies.

208. The PMU shall ensure that adequate resources are allocated to the RIA and a detailed work plan will need to be submitted by the RIA in the Inception Report. Terms of reference for the recruitment of RIA for RP implementation support is given in **Appendix-7**.

5. Micro plan

209. The LA&RR implementation support agency will prepare the draft micro plan, village wise for the project road detailing the type of loss, tenure of the AP, vulnerability status and the entitlements as per the provisions of the Entitlement Matrix (EM) and beneficiary bank details. The draft micro plan will be disclosed in the jurisdictional village panchayat where the APs are living/having business, and 7-days after the disclosure, the R&R award enquiry will be held by the Deputy Commissioner

210. Based on the R&R award enquiry outcome, the RIA will submit the final micro plan to RO, PIU for verification and onward transmission to Project Director, PIU through the Spl DRO, PIU. The Project Director, PIU, after scrutiny of the micro plan will accord approval for the disbursement of the R&R entitlements.

6. R&R Award Process

211. The PIU, in assistance with the District Administration, will hold R&R award enquiry for the Non-Titleholder affected families in the project area and will send prior intimation to all concerned APs either through the jurisdictional revenue officer or through the RIA.

212. During the R&R award enquiry, each AP will be informed about the type of loss and tenure as recorded during census and socio-economic survey and verified subsequently, and the entitlements due to the AP as per the provisions contained in the EM. All the APs will be given an opportunity to be heard and concerns if any, will be addressed. The R&R proceedings will be recorded and copy of the R&R award will be issued to the AP then and there.

F. Program Coordination and Management Consultant (PCMC)

213. A Program Coordination and Management Consultant (PCMC) has been mobilized to provide high quality technical advice and implementation support to PWRD for all the project components under Asom Mala program. The PCMC will support the Program Management Unit (PMU) for all aspects of this project road.

214. A Social Specialist will also be appointed as part of the PCMC team to (i) prepare RPF and IPPF for ASCCIP (ARNIP); (ii) provide advice on policy reforms, if required; (iii) review the Social Assessment and Resettlement Plans prepared by the DPR Consultants in the planning phase; (iv) assist in the monitoring and supervision of ongoing subprojects and implementation of Resettlement Plan and IPP, if required; (v) monitor the implementation of R&R scheme carried out by the PIU level RP Implementation Agencies; and (vi) ensure all subprojects meet safeguard requirements as agreed in the loan covenant and in line with this Resettlement Planning Framework. In addition, (s)he shall play a central role in ensuring capacity building on resettlement management of the PMU, RP Implementation Agencies and line departments through capacity development support and training.

G. Construction Supervision Consultant (CSC)/ Authority Engineer (AE)

215. The Authority Engineer is the supervising authority for contractors that follow the EPC modality. They are also responsible for reviewing and approving the detailed engineering design prepared by the EPC contractor. The Construction Supervision Consultant is the supervising authority for contractors following item rate contract. Other than the difference mentioned above, the following are the responsibilities of the AE and CSC:

- (i) Review the Social and Environmental safeguard documents and reports to understand the background of social and environmental issues of the respective project corridor
- (ii) Review required sub-plans such as traffic management plan, health and safety plan, waste management plan etc. prepared by the contractor
- (iii) Provide on-site training and technical guidance to the contractor workers as necessary
- (iv) Review the monthly reports prepared and submitted by the contractor
- (v) Where necessary identify the need for corrective actions and issue official notices to the contractor to implement the corrective actions with clear timeline
- (vi) If there are any complaints or grievances, facilitate consultations with the respective complainant and ensure the grievances are addressed in accordance

- with the GRM system
- (vii) Regularly convene meetings to discuss progress or issues on social and environment safeguards to ensure that all parties (contractor, PIU, PCMC) are on the same page on requirements and milestones for safeguards

H. External Monitoring

216. A third-party monitoring agency will be recruited to monitor and evaluate the implementation of all the resettlement plans of the proposed Project. The objectives of the external monitoring are to:

- (i) Assess the implementation progress of RP as per the RPF provisions and processes and its compliance with ADB's Safeguard Policy Statement (SPS) 2009;
- (ii) Monitor the schedules and the implementation targets;
- (iii) Evaluate whether the objectives and outcomes of RP are met the project roads. The External Monitoring Team will have at least 1 team leader, 3 key experts and several field staff.

I. Establishment of a Management Information System (MIS)

217. A well-designed MIS will be created and will be maintained at PMU and PIU level. The MIS will be supported with approved software and will be used for maintaining the APs baseline socio-economic characteristics, developing pre-defined reports, algorithms and calculations based on the available data and updating tables/fields for finding compensation and assistances, tracking the land acquisition and resettlement progress. The individual entitlements, compensation calculations, structure valuation, etc. will be updated using MIS software. In addition, land acquisition notices, identity cards will also be generated thorough MIS. All quires will be generated, and the baseline data will also be maintained and updated as needed. The data and information required for periodical progress reports will be generated using MIS database. The required computer terminals and software will be established at PIU level in order to feed the data to be maintained in the web with backup at PMU.

J. Capacity Building of PMU/PIU

218. The staff of PIU, RIA and the staff of PMU, who are involved in LA and R&R will require to be familiar with land acquisition procedures and ADB Social Safeguards policy requirements. In order to build the capacity of the PMU and the PIU, an orientation and training in resettlement management at the beginning of the project will be undertaken. The training activities will focus on issues concerning (i) principles and procedures of land acquisition, (ii) public consultation and participation, (iii) entitlements and compensation disbursement mechanisms, (iv) Grievance redressal, and (v) monitoring of resettlement operation.

XII. IMPLEMENTATION SCHEDULE

A. Introduction

219. Resettlement activities will be coordinated with the timing of civil works. The required coordination has contractual implications, and will be considered in procurement and bidding schedules, award of contracts, and release of cleared sections to project contractors. The project will provide adequate notification, counselling, and assistance to affected people through the RP implementing agencies so that they are able to move or give up their assets without undue hardship before commencement of civil works and after receiving the compensation.

220. The RP implementing agencies (RIA) staff will provide project LA and R&R related information to the PAPs, provide details of entitlements and procedures for getting compensations and availing R&R assistance. The agencies will also provide assistance in updating the RP particularly with PAP and their asset details, facilitating issue of ID cards, opening of bank accounts, facilitate implementation of livelihood and income restoration program, coordinate with other various agencies, conduct awareness program for HIV/AIDS, health and hygiene, road safety, gender and human trafficking. All other activities related to implementation and land acquisition will be undertaken simultaneously.

B. Schedule for Project Implementation

221. The proposed RP implementation activities are divided into three broad phases viz. project preparation phase, RP implementation phase, and monitoring and reporting phase, and the activities envisaged in each phase is discussed below.

222. **Project Preparation Phase:** The activities to be performed in this phase include: (i) the formation and staffing of the PIUs; (ii) submission of the RP to ADB for approval; (iii) the appointment of the RP implementation agency; and (iv) the establishment of GRCs. The information dissemination and stakeholder consultations will commence in this stage and continue until the end of the project.

223. **RP Implementation Phase:** In this phase, the key activities to be carried out include: (i) joint verification; (ii) valuation of structures; (iii) LA notification; (iv) preparation of micro plan; (v) LA and R&R award enquiry; (vi) approval of final micro plan; (vii) identification and development of resettlement site; (viii) payment of compensation for land and structure; (ix) payment of other rehabilitation assistances; (x) relocation of DPs to resettlement site; and (xi) issuing site clearance certificate to enable commencement of civil works.

224. **Monitoring and Reporting Phase:** Internal monitoring will commence as soon as RP implementation begins and continue till end of RP implementation. External monitoring will also commence from the beginning of RP implementation.

C. RP Implementation Schedule

225. An implementation schedule for land acquisition, payment of compensation and resettlement and Rehabilitation activities in the project including various sub tasks and timeline matching with civil work schedule is provided in the work plan. The following are the key implementation activities that are presented in the work plan.

- (i) Updating of RP based on design changes if any

Sl. No.	Activity	2021				2022				2023			
		1	2	3	4	1	2	3	4	1	2	3	4
	Environment and Social Unit staff												
5	Confirmation of PIU-level social safeguard focal points												
6	ADB and Government approval of Social Safeguard Planning Document for sample roads												
7	ADB and Government approval of Social Safeguard Planning Document for non-sample roads												
8	Procurement of civil works												
9	Procurement of RAP Implementation Agency (if required)												
Land Acquisition for Non-Sample Projects (if required)													
10	Land Acquisition (for non-sample roads, if required)												
11	Payment of Compensation (if required)												
12	Relocate houses, shops, businesses												
13	Clear the ROW												
Rehabilitation of DPs													
14	Income Restoration (if required)												
15	Restoration of Community Resources												
Construction													
16	Issue notice for commencement of civil works ¹⁶												
17	Civil works												
Ongoing Activities													
18	Management Information System												
19	Grievance Redressing												
20	Consultations with DPs												
21	Internal Monitoring												
22	External Monitoring – if significant impact is present												

XIII. MONITORING AND EVALUATION

D. Introduction

229. The objective of monitoring is to provide the PMU and PIU with an effective tool for assessing Rehabilitation progress, identifying potential difficulties and problems areas and provide an early warning system for areas that need correction. Continuous supervision and periodic monitoring are an integral part of successful implementation. Monitoring is a warning system for project managers and a channel for the APs to express their needs and reactions to the programme.

E. Internal Monitoring

230. Internal monitoring will be undertaken by the PMU with assistance from PCMC. Internal monitoring will ensure land acquisition and resettlement activities implemented as per the approved Resettlement Plans in accordance with the Resettlement Planning Framework. The PIU, assisted by RIA, will prepare quarterly progress reports and submit to the PMU. The PMU will prepare semi-annual monitoring reports and submit to ADB. These reports will describe the progress of the implementation of resettlement activities and any compliance issues and corrective actions. These reports will closely follow the involuntary resettlement monitoring indicators agreed in the approved Resettlement Plan.

231. Internal monitoring will include:

- (i) Administrative monitoring: daily planning, implementation, feedback and troubleshooting, individual DP database maintenance, and progress reports.
- (ii) Socio-economic monitoring: case studies, using baseline information for comparing DP socio- economic conditions, evacuation, demolition, salvage materials, morbidity and mortality, community relationships, dates for consultations, and number of appeals placed; and
- (iii) Impact evaluation monitoring: Income standards restoration and socio-economic conditions of affected persons. Monitoring and evaluation documenting progress on RP implementation and completion reports will be provided to PMU for review and approval from ADB.

F. External Monitoring

232. An external monitoring agency will be recruited by the EA under ADB financing. The team will be composed of a team leader experienced in resettlement and land acquisition, and three key experts, in addition to support and field staff. The external monitoring will include but not limited to: (i) assess the RPs' implementation and compliance with ADB's Safeguard Policy Statement (2009); (ii) review and verify the monitoring reports prepared by PMU/PIU; (iii) monitor the work carried out by RIA and provide training and guidance on implementation; (iv) review the grievance redressal Mechanism and report on its working; (v) mid-term impact assessment through sample surveys amongst displaced persons for midterm corrective action; (vi) consultation with APs, officials, community leaders for preparing review report; (vii) assess the resettlement efficiency, effectiveness and efficiency of PMU, impact and sustainability, and drawing lessons for future resettlement policy formulation and planning. Some of the important task of external monitoring is the feedback of the APs who receives compensation and assistance and also alerts on the risks, non-compliances and early warnings in the implementing.

G. Indicative Indicators

233. Indicators will be developed for internal monitoring and external monitoring purposes and integrated in the MIS. The **Table 49** below shows indicative indicators for monitoring.

Table 49: Indicative Indicators for Monitoring

Monitoring Issues	Monitoring Indicators
Budget and time frame	Have all resettlement staff been appointed and mobilized for field and office work on schedule?
	Have capacity building and training activities been completed on schedule?
	Are resettlement implementation activities being achieved according to agreed implementation plan?
	Are funds for resettlement being allocated to resettlement agencies on time?
	Have resettlement offices received the scheduled funds?
	Have funds been disbursed according to RF?
	Has the land been made encumbrance-free and handed over to the contract or in time for project implementation?
Delivery of entitlements	Have all affected persons received entitlements according to numbers and categories of loss set out in the entitlement matrix?
	How many affected households have relocated and built their new structures at new locations?
	Are income and livelihood restoration activities being implemented as planned? have affected businesses received entitlements?
	Have the community structures (e.g. mosque, club, etc.) been compensated and rebuilt at new sites?
	Have all processes been documented?
	Are there discrepancies between the estimated number of affected persons as per the RP/RP addendum and actual numbers
	Share of CCL disbursement vs total TH affected
	Share of TH who have received “top ups”
	Share of TH who have received entitlement benefits
	Share of NTH who have been compensated market value for loss of structure, tree or crops
	Share of NTH who have received entitlement benefits
Relocation assistance	Has LARRIC prepared a list of alternative places to rent/buy?
	Have affected households benefitted from support of LARRIC to find alternative place to rent/buy? If so, how many and what services were provided?
Consultation, grievances, and special issues	Have resettlement information brochures/leaf lets been prepared and distributed? have consultations taken place as scheduled, including meetings, groups, and community activities?
	Have any affected persons used the grievance redress procedures? What grievances were raised? What were the outcomes?
	Have conflicts been resolved?
	Have grievances and resolutions been documented? have any cases been taken to court?
Resettlement Benefit/Impacts	What changes have occurred in patterns of occupation compared to the pre-project situation?
	What changes have occurred in income, expenditure and livelihood patterns compared to pre-project situation?
	How many physically displaced households have relocated? Where are they relocated (i.e. remaining plot of land, newly purchased plot, rented

Monitoring Issues	Monitoring Indicators
	plot/structure)
	How many households have purchased plot?
	What was compensations/resettlement benefits spent on?
	Have the participants of the livelihood training program used their new skills? What was the seed grant spent on?

H. Reporting Requirements

234. The following reports will be prepared and submitted to the PMU, EA or project team at the Asian Development Bank.

Table 50: Reporting Requirements

Type of Report	Content	Frequency	Responsibility	Submitted to
RP update	Provide the updated list of affected persons after the joint verification survey	Till the end of Project	RIA / PIU/Monitoring Consultant	PMU/EA/ADB
Addendum(s)	Detail the land acquisition and resettlement impacts, socioeconomic survey of affected persons, mitigation and Rehabilitation measures, budgetary requirements and timeline for implementation	To be prepared when either conditions below is met: (i) for sections of project where design is not final (ii) for unforeseen activities with resettlement impacts	RIA/PIU/Monitoring Consultant	PMU/EA/ADB
Monthly/Quarterly progress report	Progress on land acquisition and resettlement activities, progress on indicators, results, issues affecting performance, constraints, variation from RP (if any) and reason for the same and corrections recommended	Monthly/Quarterly	RIA/ Monitoring Consultant	PMU
Semi-annual resettlement monitoring report	Progress on land acquisition and resettlement activities, indicators, variations if any with explanation and outcome, recommended corrective actions	Semi-annually	PMU	ADB
External monitoring report	Progress on land acquisition and resettlement activities, indicators, variations if any with explanation and	Semi-annually	External Monitor	PMU/EA/ADB

Type of Report	Content	Frequency	Responsibility	Submitted to
	outcome, affected person's satisfaction with process, compliance with ADB's SPS, corrective actions recommended			
Resettlement completion report	Overall narrative of the land acquisition and resettlement process, outputs and outcomes of indicators from baseline, key variations/ changes, lessons learned	Once	PMU	ADB
Resettlement evaluation report	Overall assessment of the land acquisition and resettlement process, compliance with ADB's SPS, indicators achievement when compared to baseline, lessons learned	Once	External Monitor	PMU/EA/ADB

Appendix 1 : Chainage Wise List of Villages/Settlements and Widening plan.

Sl. No.	Village Name	Tehsil	District
1	Kankalesh Part 1	Badarpur	Karimganj
2	patharkandi	Badarpur	Karimganj
3	Ilam	Badarpur	Karimganj
4	Mahakal Part 1	Badarpur	Karimganj
5	Mahakal Part 2	Badarpur	Karimganj
6	Chinipatan	Badarpur	Karimganj
7	Basail	Badarpur	Karimganj
8	Morjat Kandi Part 2	Badarpur	Karimganj
9	Dattapur	Badarpur	Karimganj
10	Tikar	Badarpur	Karimganj
11	Ilam	Badarpur	Karimganj
12	Mahakal Pt 7 St 2	Badarpur	Karimganj
13	Ilam	Badarpur	Karimganj
14	Ilam	Badarpur	Karimganj
15	Ilam	Badarpur	Karimganj
16	Ilam	Badarpur	Karimganj
17	Mahakal Part 7 St 1	Badarpur	Karimganj
18	Barthal Part 3	Badarpur	Karimganj
19	Mahakal Pt 7	Badarpur	Karimganj
20	Chandrapur	Nilambazar	Karimganj
21	Konabagargool Pt 1 St 2	Nilambazar	Karimganj
22	Konabagargool Gol Pt 2	Nilambazar	Karimganj
23	Adharkona Part 1	Badarpur	Karimganj
24	Konabagargool Gol Pt 3	Nilambazar	Karimganj
25	Maizbagargool Pt 3	Nilambazar	Karimganj
26	Maizbagargool Pt 2	Nilambazar	Karimganj
27	Mahamadpur Pt 2 St 1	Nilambazar	Karimganj
28	Mahamadpur Pt 3 St 1	Nilambazar	Karimganj
29	Mahamadpur Pt 2 St 2	Nilambazar	Karimganj
30	Mahamadpur Pt 3 St 2	Nilambazar	Karimganj
31	Bhairab Nagar 3	Ramkrishna Nagar	Karimganj
32	Bhairab Nagar 2 St 1	Ramkrishna Nagar	Karimganj
33	Bhairab Nagar 4	Ramkrishna Nagar	Karimganj
34	Nizkhali	Ramkrishna Nagar	Karimganj
35	Dowki	Ramkrishna Nagar	Karimganj
36	Kalacherra	Ramkrishna Nagar	Karimganj
37	Bishnu Nagar Coloney	Ramkrishna Nagar	Karimganj
38	kadmacherra	Ramkrishna Nagar	Karimganj
39	Rakhal Basti	Ramkrishna Nagar	Karimganj
40	Itorkandi Grant Pt 3	Hailakandi	Hailakandi

Sl. No.	Village Name	Tehsil	District
41	Itorkandi Grant Pt 1	Hailakandi	Hailakandi
42	Itorkandi Grant Pt 2	Hailakandi	Hailakandi
43	Itorkandi Part 1	Hailakandi	Hailakandi
44	Narainpur Part 2	Hailakandi	Hailakandi
45	Narainpur 1	Hailakandi	Hailakandi
46	Gangpar Dhonkar	Hailakandi	Hailakandi
47	Hailakandi Town St 1	Hailakandi	Hailakandi
48	Hailakandi Town St 5	Hailakandi	Hailakandi
49	Hailakandi Town St 6	Hailakandi	Hailakandi
50	Hailakandi Town St 2	Hailakandi	Hailakandi
51	Hailakandi Town St 4	Hailakandi	Hailakandi
52	Rangauti Pt-2	Hailakandi	Hailakandi
53	Rangauti Pt-1	Hailakandi	Hailakandi
54	Paikan	Hailakandi	Hailakandi
55	Matijuri	Hailakandi	Hailakandi
56	Bashdahar Pt-1	Hailakandi	Hailakandi
57	Bashdahar Pt-2	Hailakandi	Hailakandi
58	Dakhin Sonapur Pt-1	Hailakandi	Hailakandi
59	Sudorshonpur Pt-1	Hailakandi	Hailakandi
60	Bandukumara Grant	Hailakandi	Hailakandi
61	Ratanpur-1	Hailakandi	Hailakandi

Appendix 2 : Alignment Configurations and Carriageway Configurations

Sr. No.	Design Chainage		Length	Widening Proposal	TCS No.
	From	To			
1	0+000	0+250	250	Typical Cross Section For 2- Lane Carriageway With Paved Shoulders Re-Construction (Built-Up Area - Plain Terrain)	3
2	0+250	0+540	290	Typical Cross Section Of 2 Lane Carriageway With Paved Shoulder (Open Country /Semi Built Up, Plain & Rolling /Mountainous Terrain)	1
3	0+540	0+570	30	Typical Cross Section Of 2 Lane Carriageway With Paved Shoulder (Open Country, Plain & Rolling /Mountainous Terrain) (Embankment Height >3m)	2
4	0+570	0+982	412	Typical Cross Section Of 2 Lane Carriageway With Paved Shoulder (Open Country /Semi Built Up, Plain & Rolling /Mountainous Terrain)	1
5	0+982	1+022	40	Level Crossing	Level Crossing
6	1+022	1+080	58	Typical Cross Section Of 2 Lane Carriageway With Paved Shoulder (Open Country, Plain & Rolling /Mountainous Terrain) (Embankment Height >3m)	2
7	1+080	2+012	932	Typical Cross Section Of 2 Lane Carriageway With Paved Shoulder (Open Country /Semi Built Up, Plain & Rolling /Mountainous Terrain)	1
8	2+012	2+027	15	Minor Bridge	MNB
9	2+027	2+260	233	Typical Cross Section Of 2 Lane Carriageway With Paved Shoulder (Open Country /Semi Built Up, Plain & Rolling /Mountainous Terrain)	1
10	2+260	2+310	50	Typical Cross Section Of 2 Lane Carriageway With Paved Shoulder (Open Country, Plain & Rolling /Mountainous Terrain) (Embankment Height >3m)	2
11	2+310	2+430	120	Typical Cross Section Of 2 Lane Carriageway With Paved Shoulder (Open Country /Semi Built Up, Plain & Rolling /Mountainous Terrain)	1
12	2+430	2+720	290	Typical Cross Section Of 2 Lane Carriageway With Paved Shoulder (Open Country, Plain & Rolling /Mountainous Terrain) (Embankment Height >3m)	2
13	2+720	4+370	1650	Typical Cross Section Of 2 Lane Carriageway With Paved Shoulder (Open Country /Semi Built Up, Plain & Rolling /Mountainous Terrain)	1

Sr. No.	Design Chainage		Length	Widening Proposal	TCS No.
	From	To			
14	4+370	4+450	80	Typical Cross Section Of 2 Lane Carriageway With Paved Shoulder (Open Country, Plain & Rolling /Mountainous Terrain) (Embankment Height >3m)	2
15	4+450	7+049	2599	Typical Cross Section Of 2 Lane Carriageway With Paved Shoulder (Open Country /Semi Built Up, Plain & Rolling /Mountainous Terrain)	1
16	7+049	7+099	50	Minor Bridge	MNB
17	7+099	10+560	3461	Typical Cross Section Of 2 Lane Carriageway With Paved Shoulder (Open Country /Semi Built Up, Plain & Rolling /Mountainous Terrain)	1
18	10+560	10+640	80	Typical Cross Section Of 2 Lane Carriageway With Paved Shoulder (Open Country, Plain & Rolling /Mountainous Terrain) (Embankment Height >3m)	2
19	10+640	10+660	20	Typical Cross Section Of 2 Lane Carriageway With Paved Shoulder (Mountainous Terrain) With Breast Wall On LHS (Cutting Height >3m)	7
20	10+660	10+810	150	Typical Cross Section Of 2 Lane Carriageway With Paved Shoulder (Open Country /Semi Built Up, Plain & Rolling /Mountainous Terrain)	1
21	10+810	11+180	370	Typical Cross Section Of 2 Lane Carriageway With Paved Shoulder (Open Country, Plain & Rolling /Mountainous Terrain) (Embankment Height >3m)	2
22	11+180	11+250	70	Typical Cross Section Of 2 Lane Carriageway With Paved Shoulder (Open Country /Semi Built Up, Plain & Rolling /Mountainous Terrain)	1
23	11+250	11+600	350	Typical Cross Section For 2- Lane Carriageway With Paved Shoulders Re-Construction (Built-Up Area - Plain Terrain)	3
24	11+600	11+900	300	Typical Cross Section Of 2 Lane Carriageway With Paved Shoulder (Open Country /Semi Built Up, Plain & Rolling /Mountainous Terrain)	1
25	11+900	12+140	240	Typical Cross Section Of 2 Lane Carriageway With Paved Shoulder (Open Country, Plain & Rolling /Mountainous Terrain) (Embankment Height >3m)	2
26	12+140	13+560	1420	Typical Cross Section Of 2 Lane Carriageway With Paved Shoulder (Open Country /Semi Built Up, Plain & Rolling /Mountainous Terrain)	1

Sr. No.	Design Chainage		Length	Widening Proposal	TCS No.
	From	To			
27	13+560	13+680	120	Typical Cross Section Of 2 Lane Carriageway With Paved Shoulder (Open Country, Plain & Rolling /Mountainous Terrain) (Embankment Height >3m)	2
28	13+680	13+720	40	Typical Cross Section Of 2 Lane Carriageway With Paved Shoulder (Open Country /Semi Built Up, Plain & Rolling /Mountainous Terrain)	1
29	13+720	13+950	230	Typical Cross Section Of 2 Lane Carriageway With Paved Shoulder (Open Country, Plain & Rolling /Mountainous Terrain) (Embankment Height >3m)	2
30	13+950	14+020	70	Typical Cross Section Of 2 Lane Carriageway With Paved Shoulder (Mountainous Terrain) With Breast Wall On Both Side (Cutting Height > 3m)	4
31	14+020	14+090	70	Typical Cross Section Of 2 Lane Carriageway With Paved Shoulder (Open Country, Plain & Rolling /Mountainous Terrain) (Embankment Height >3m)	2
32	14+090	14+110	20	Typical Cross Section Of 2 Lane Carriageway With Paved Shoulder (Mountainous Terrain) With Breast Wall On RHS (Cutting Height >3m)	6
33	14+110	14+150	40	Typical Cross Section Of 2 Lane Carriageway With Paved Shoulder (Open Country /Semi Built Up, Plain & Rolling /Mountainous Terrain)	1
34	14+150	14+390	240	Typical Cross Section Of 2 Lane Carriageway With Paved Shoulder (Mountainous Terrain) With Breast Wall On Both Side (Cutting Height > 3m)	4
35	14+390	14+500	110	Typical Cross Section Of 2 Lane Carriageway With Paved Shoulder (Open Country /Semi Built Up, Plain & Rolling /Mountainous Terrain)	1
36	14+500	14+530	30	Typical Cross Section Of 2 Lane Carriageway With Paved Shoulder (Open Country, Plain & Rolling /Mountainous Terrain) (Embankment Height >3m)	2
37	14+530	17+070	2540	Typical Cross Section Of 2 Lane Carriageway With Paved Shoulder (Open Country /Semi Built Up, Plain & Rolling /Mountainous Terrain)	1
38	17+070	17+130	60	Typical Cross Section Of 2 Lane Carriageway With Paved Shoulder (Open Country, Plain & Rolling /Mountainous Terrain) (Embankment Height >3m)	2

Sr. No.	Design Chainage		Length	Widening Proposal	TCS No.
	From	To			
39	17+130	17+210	80	Typical Cross Section Of 2 Lane Carriageway With Paved Shoulder (Mountainous Terrain) With Breast Wall On RHS (Cutting Height >3m)	6
40	17+210	17+350	140	Typical Cross Section Of 2 Lane Carriageway With Paved Shoulder (Open Country /Semi Built Up, Plain & Rolling /Mountainous Terrain)	1
41	17+350	17+450	100	Typical Cross Section Of 2 Lane Carriageway With Paved Shoulder (Open Country, Plain & Rolling /Mountainous Terrain) (Embankment Height >3m)	2
42	17+450	17+500	50	Typical Cross Section Of 2 Lane Carriageway With Paved Shoulder (Mountainous Terrain) Cutting On Both Side (Cutting Height < 3m)	5
43	17+500	17+826	326	Typical Cross Section Of 2 Lane Carriageway With Paved Shoulder (Open Country /Semi Built Up, Plain & Rolling /Mountainous Terrain)	1
44	17+826	17+836	10	Minor Bridge	MNB
45	17+836	18+488	652	Typical Cross Section Of 2 Lane Carriageway With Paved Shoulder (Open Country /Semi Built Up, Plain & Rolling /Mountainous Terrain)	1
46	18+488	18+498	10	Minor Bridge	MNB
47	18+498	18+740	242	Typical Cross Section Of 2 Lane Carriageway With Paved Shoulder (Open Country, Plain & Rolling /Mountainous Terrain) (Embankment Height >3m)	2
48	18+740	18+787	47	Typical Cross Section Of 2 Lane Carriageway With Paved Shoulder (Open Country /Semi Built Up, Plain & Rolling /Mountainous Terrain)	1
49	18+787	18+797	10	Minor Bridge	MNB
50	18+797	19+980	1183	Typical Cross Section Of 2 Lane Carriageway With Paved Shoulder (Open Country /Semi Built Up, Plain & Rolling /Mountainous Terrain)	1
51	19+980	20+100	120	Typical Cross Section Of 2 Lane Carriageway With Paved Shoulder (Open Country, Plain & Rolling /Mountainous Terrain) (Embankment Height >3m)	2
52	20+100	20+203	103	Typical Cross Section Of 2 Lane Carriageway With Paved Shoulder (Open Country /Semi Built Up, Plain & Rolling /Mountainous Terrain)	1
53	20+203	20+213	10	Minor Bridge	MNB

Sr. No.	Design Chainage		Length	Widening Proposal	TCS No.
	From	To			
54	20+213	20+340	127	Typical Cross Section Of 2 Lane Carriageway With Paved Shoulder (Open Country /Semi Built Up, Plain & Rolling /Mountainous Terrain)	1
55	20+340	20+440	100	Typical Cross Section Of 2 Lane Carriageway With Paved Shoulder (Open Country, Plain & Rolling /Mountainous Terrain) (Embankment Height >3m)	2
56	20+440	20+680	240	Typical Cross Section Of 2 Lane Carriageway With Paved Shoulder (Open Country /Semi Built Up, Plain & Rolling /Mountainous Terrain)	1
57	20+680	20+730	50	Typical Cross Section Of 2 Lane Carriageway With Paved Shoulder (Mountainous Terrain) With Breast Wall On Both Side (Cutting Height > 3m)	4
58	20+730	20+770	40	Typical Cross Section Of 2 Lane Carriageway With Paved Shoulder (Mountainous Terrain) Cutting On Both Side (Cutting Height < 3m)	5
59	20+770	20+820	50	Typical Cross Section Of 2 Lane Carriageway With Paved Shoulder (Mountainous Terrain) With Breast Wall On LHS (Cutting Height >3m)	7
60	20+820	20+870	50	Typical Cross Section Of 2 Lane Carriageway With Paved Shoulder (Open Country /Semi Built Up, Plain & Rolling /Mountainous Terrain)	1
61	20+870	20+910	40	Typical Cross Section Of 2 Lane Carriageway With Paved Shoulder (Mountainous Terrain) With Breast Wall On RHS (Cutting Height >3m)	6
62	20+910	21+340	430	Typical Cross Section Of 2 Lane Carriageway With Paved Shoulder (Open Country /Semi Built Up, Plain & Rolling /Mountainous Terrain)	1
63	21+340	21+400	60	Typical Cross Section Of 2 Lane Carriageway With Paved Shoulder (Open Country, Plain & Rolling /Mountainous Terrain) (Embankment Height >3m)	2
64	21+400	21+720	320	Typical Cross Section Of 2 Lane Carriageway With Paved Shoulder (Open Country /Semi Built Up, Plain & Rolling /Mountainous Terrain)	1
65	21+720	21+890	170	Typical Cross Section Of 2 Lane Carriageway With Paved Shoulder (Open Country, Plain & Rolling /Mountainous Terrain) (Embankment Height >3m)	2

Sr. No.	Design Chainage		Length	Widening Proposal	TCS No.
	From	To			
66	21+890	21+940	50	Typical Cross Section Of 2 Lane Carriageway With Paved Shoulder (Mountainous Terrain) With Breast Wall On LHS (Cutting Height >3m)	7
67	21+940	22+030	90	Typical Cross Section Of 2 Lane Carriageway With Paved Shoulder (Open Country /Semi Built Up, Plain & Rolling /Mountainous Terrain)	1
68	22+030	22+450	420	Typical Cross Section Of 2 Lane Carriageway With Paved Shoulder (Open Country, Plain & Rolling /Mountainous Terrain) (Embankment Height >3m)	2
69	22+450	23+000	550	Typical Cross Section Of 2 Lane Carriageway With Paved Shoulder (Open Country /Semi Built Up, Plain & Rolling /Mountainous Terrain)	1
70	23+000	23+600	600	Typical Cross Section Of 2 Lane Carriageway With Paved Shoulder (Open Country /Semi Built Up, Plain & Rolling /Mountainous Terrain)	1
71	23+600	24+360	760	Typical Cross Section Of 2 Lane Carriageway With Paved Shoulder (Open Country /Semi Built Up, Plain & Rolling /Mountainous Terrain)	1
72	24+360	24+400	40	Typical Cross Section Of 2 Lane Carriageway With Paved Shoulder (Mountainous Terrain) With Breast Wall On LHS (Cutting Height >3m)	7
73	24+400	25+350	950	Typical Cross Section Of 2 Lane Carriageway With Paved Shoulder (Open Country /Semi Built Up, Plain & Rolling /Mountainous Terrain)	1
74	25+350	25+780	430	Typical Cross Section Of 2 Lane Carriageway With Paved Shoulder (Open Country, Plain & Rolling /Mountainous Terrain) (Embankment Height >3m)	2
75	25+780	25+850	70	Typical Cross Section Of 2 Lane Carriageway With Paved Shoulder (Open Country /Semi Built Up, Plain & Rolling /Mountainous Terrain)	1
76	25+850	25+870	20	Typical Cross Section Of 2 Lane Carriageway With Paved Shoulder (Mountainous Terrain) With Breast Wall On LHS (Cutting Height >3m)	7
77	25+870	28+080	2210	Typical Cross Section Of 2 Lane Carriageway With Paved Shoulder (Open Country /Semi Built Up, Plain & Rolling /Mountainous Terrain)	1
78	28+080	28+150	70	Typical Cross Section Of 2 Lane Carriageway With Paved Shoulder (Open Country, Plain & Rolling /Mountainous Terrain) (Embankment Height >3m)	2

Sr. No.	Design Chainage		Length	Widening Proposal	TCS No.
	From	To			
79	28+150	28+930	780	Typical Cross Section Of 2 Lane Carriageway With Paved Shoulder (Open Country /Semi Built Up, Plain & Rolling /Mountainous Terrain)	1
80	28+930	29+281	351	Typical Cross Section Of 2 Lane Carriageway With Paved Shoulder (Open Country, Plain & Rolling /Mountainous Terrain) (Embankment Height >3m)	2
81	29+281	29+301	20	Minor Bridge	MNB
82	29+301	29+660	359	Typical Cross Section Of 2 Lane Carriageway With Paved Shoulder (Open Country, Plain & Rolling /Mountainous Terrain) (Embankment Height >3m)	2
83	29+660	29+900	240	Typical Cross Section Of 2 Lane Carriageway With Paved Shoulder (Open Country /Semi Built Up, Plain & Rolling /Mountainous Terrain)	1
84	29+900	29+960	60	Typical Cross Section Of 2 Lane Carriageway With Paved Shoulder (Mountainous Terrain) Cutting On Both Side (Cutting Height < 3m)	5
85	29+960	31+360	1400	Typical Cross Section Of 2 Lane Carriageway With Paved Shoulder (Open Country /Semi Built Up, Plain & Rolling /Mountainous Terrain)	1
86	31+360	31+700	340	Typical Cross Section For 2- Lane Carriageway With Paved Shoulders Re-Construction (Built-Up Area - Plain Terrain)	3
87	31+700	32+020	320	Typical Cross Section Of 2 Lane Carriageway With Paved Shoulder (Open Country, Plain & Rolling /Mountainous Terrain) (Embankment Height >3m)	2
88	32+020	32+060	40	Typical Cross Section Of 2 Lane Carriageway With Paved Shoulder (Mountainous Terrain) Cutting On LHS (Cutting Height < 3m)	8
89	32+060	32+113	53	Typical Cross Section Of 2 Lane Carriageway With Paved Shoulder (Open Country, Plain & Rolling /Mountainous Terrain) (Embankment Height >3m)	2
90	32+113	32+163	50	Minor Bridge	MNB
91	32+163	32+190	27	Typical Cross Section Of 2 Lane Carriageway With Paved Shoulder (Open Country, Plain & Rolling /Mountainous Terrain) (Embankment Height >3m)	2

Sr. No.	Design Chainage		Length	Widening Proposal	TCS No.
	From	To			
92	32+190	32+460	270	Typical Cross Section Of 2 Lane Carriageway With Paved Shoulder (Open Country /Semi Built Up, Plain & Rolling /Mountainous Terrain)	1
93	32+460	34+100	1640	Typical Cross Section For 2- Lane Carriageway With Paved Shoulders Re-Construction (Built-Up Area - Plain Terrain)	3
94	34+833	34+990	157	Typical Cross Section For 2- Lane Carriageway With Paved Shoulders Re-Construction (Built-Up Area - Plain Terrain)	3
95	34+990	35+020	30	Level Crossing	Level crossing
96	35+020	35+160	140	Typical Cross Section Of 2 Lane Carriageway With Paved Shoulder (Open Country /Semi Built Up, Plain & Rolling /Mountainous Terrain)	1
97	35+160	36+230	1070	Typical Cross Section For 2- Lane Carriageway With Paved Shoulders Re-Construction (Built-Up Area - Plain Terrain)	3
98	36+230	37+031	801	Typical Cross Section Of 2 Lane Carriageway With Paved Shoulder (Open Country /Semi Built Up, Plain & Rolling /Mountainous Terrain)	1
99	37+031	37+061	30	Minor Bridge	MNB
100	37+061	37+661	600	Typical Cross Section Of 2 Lane Carriageway With Paved Shoulder (Open Country /Semi Built Up, Plain & Rolling /Mountainous Terrain)	1
101	37+661	37+671	10	Minor Bridge	MNB
102	37+671	38+393	722	Typical Cross Section Of 2 Lane Carriageway With Paved Shoulder (Open Country /Semi Built Up, Plain & Rolling /Mountainous Terrain)	1
103	38+393	38+403	10	Minor Bridge	MNB
104	38+403	41+080	2677	Typical Cross Section Of 2 Lane Carriageway With Paved Shoulder (Open Country /Semi Built Up, Plain & Rolling /Mountainous Terrain)	1
105	41+080	41+328	248	Typical Cross Section Of 2 Lane Carriageway With Paved Shoulder (Open Country, Plain & Rolling /Mountainous Terrain) (Embankment Height >3m)	2
106	41+328	41+470	142	Major Bridge	MJB
107	41+470	41+510	40	Typical Cross Section Of 2 Lane Carriageway With Paved Shoulder (Mountainous Terrain) Cutting On Both Side (Cutting Height < 3m)	5

Sr. No.	Design Chainage		Length	Widening Proposal	TCS No.
	From	To			
108	41+510	41+740	230	Typical Cross Section Of 2 Lane Carriageway With Paved Shoulder (Open Country, Plain & Rolling /Mountainous Terrain) (Embankment Height >3m)	2
109	41+740	42+662	922	Typical Cross Section Of 2 Lane Carriageway With Paved Shoulder (Open Country /Semi Built Up, Plain & Rolling /Mountainous Terrain)	1
110	42+662	42+692	30	Minor Bridge	MNB
111	42+692	42+780	88	Typical Cross Section Of 2 Lane Carriageway With Paved Shoulder (Open Country, Plain & Rolling /Mountainous Terrain) (Embankment Height >3m)	2
112	42+780	43+260	480	Typical Cross Section Of 2 Lane Carriageway With Paved Shoulder (Open Country /Semi Built Up, Plain & Rolling /Mountainous Terrain)	1
113	43+260	43+940	680	Typical Cross Section For 2- Lane Carriageway With Paved Shoulders Re-Construction (Built-Up Area - Plain Terrain)	3
114	43+940	44+400	460	Typical Cross Section Of 2 Lane Carriageway With Paved Shoulder (Open Country /Semi Built Up, Plain & Rolling /Mountainous Terrain)	1
115	44+400	44+487	87	Typical Cross Section Of 2 Lane Carriageway With Paved Shoulder (Open Country, Plain & Rolling /Mountainous Terrain) (Embankment Height >3m)	2
116	44+487	44+513	26	Minor Bridge	MNB
117	44+513	44+600	87	Typical Cross Section Of 2 Lane Carriageway With Paved Shoulder (Open Country, Plain & Rolling /Mountainous Terrain) (Embankment Height >3m)	2
118	44+600	45+350	750	Typical Cross Section Of 2 Lane Carriageway With Paved Shoulder (Open Country /Semi Built Up, Plain & Rolling /Mountainous Terrain)	1
119	45+350	45+460	110	Typical Cross Section Of 2 Lane Carriageway With Paved Shoulder (Mountainous Terrain) Cutting On Both Side (Cutting Height < 3m)	5
120	45+460	45+530	70	Typical Cross Section Of 2 Lane Carriageway With Paved Shoulder (Open Country /Semi Built Up, Plain & Rolling /Mountainous Terrain)	1
121	45+530	45+640	110	Typical Cross Section Of 2 Lane Carriageway With Paved Shoulder (Mountainous Terrain) With Breast Wall On RHS (Cutting Height >3m)	6

Sr. No.	Design Chainage		Length	Widening Proposal	TCS No.
	From	To			
122	45+640	45+870	230	Typical Cross Section Of 2 Lane Carriageway With Paved Shoulder (Open Country, Plain & Rolling /Mountainous Terrain) (Embankment Height >3m)	2
123	45+870	45+970	100	Typical Cross Section Of 2 Lane Carriageway With Paved Shoulder (Mountainous Terrain) With Breast Wall On LHS (Cutting Height >3m)	7
124	45+970	46+100	130	Typical Cross Section Of 2 Lane Carriageway With Paved Shoulder (Mountainous Terrain) With Breast Wall On Both Side (Cutting Height > 3m)	4
125	46+100	46+160	60	Typical Cross Section Of 2 Lane Carriageway With Paved Shoulder (Open Country, Plain & Rolling /Mountainous Terrain) (Embankment Height >3m)	2
126	46+160	46+260	100	Typical Cross Section Of 2 Lane Carriageway With Paved Shoulder (Mountainous Terrain) With Breast Wall On RHS (Cutting Height >3m)	6
127	46+260	46+500	240	Typical Cross Section Of 2 Lane Carriageway With Paved Shoulder (Open Country, Plain & Rolling /Mountainous Terrain) (Embankment Height >3m)	2
128	46+500	46+780	280	Typical Cross Section Of 2 Lane Carriageway With Paved Shoulder (Open Country /Semi Built Up, Plain & Rolling /Mountainous Terrain)	1
129	46+780	46+820	40	Typical Cross Section Of 2 Lane Carriageway With Paved Shoulder (Open Country, Plain & Rolling /Mountainous Terrain) (Embankment Height >3m)	7
130	46+820	46+920	100	Typical Cross Section Of 2 Lane Carriageway With Paved Shoulder (Open Country /Semi Built Up, Plain & Rolling /Mountainous Terrain)	1
131	46+920	46+990	70	Typical Cross Section Of 2 Lane Carriageway With Paved Shoulder (Mountainous Terrain) With Breast Wall On LHS (Cutting Height >3m)	7
132	46+990	47+387	506	Typical Cross Section Of 2 Lane Carriageway With Paved Shoulder (Open Country /Semi Built Up, Plain & Rolling /Mountainous Terrain)	1

Appendix 3 : The summary of Affected Households

S. No.	Side	Structure ID	Chainage (New)	District	Settlement	Name of HHs	Ownership	Usage	Construction	Impact
1	LHS	MAH/L/086	0.000	Karimganj	Mahakal	SAHAB UDDIN	TH	Comm.	Perm.	Non-Signi.
2	LHS	MOK/L/001	0.005	Karimganj	Mokai Bhanga	SAMSUDDIN	TH	Comm.	Semi-Perm.	Non-Signi.
3	LHS	MOK/L/002	0.011	Karimganj	Masli	MUZIBUR RAHMAN	TH	Comm.	Semi-Perm.	Non-Signi.
4	LHS	MOK/L/004	0.020	Hailakandi	Bhanga	ABDUL BASID	TH	Comm.	Semi-Perm.	Signi.
5	LHS	MOK/L/005	0.023	Karimganj	Mokai Bhanga	AIYUSUR REHMAN CHOWDHURY	TH	Comm.	Perm.	Non-Signi.
6	RHS	MOK/R/002	0.025	Karimganj	Mokai Bhanga	KUTINA BIBI	TH	Comm.	Perm.	Non-Signi.
7	LHS	MOK/L/006	0.030	Karimganj	Mokai Bhanga	ABDUS SHAKUR	TH	Comm.	Perm.	Non-Signi.
8	RHS	MOK/R/002	0.032	Karimganj	Bhanga	SUROJ ALI	TH	Comm.	Perm.	Signi.
9	LHS	MOK/L/007	0.034	Karimganj	Mokai Bhanga	ABDUL NUR	TH	Comm.	Perm.	Non-Signi.
10	LHS	MOK/L/009	0.058	Karimganj	Bhanga	MATABUR RAHMAN	TH	Comm.	Perm.	Non-Signi.
11	LHS	MOK/L/010	0.066	Karimganj	Bhanga	MAYUR	TH	Res-cum-comm.	Perm.	Non-Signi.
12	LHS	MOK/L/011	0.082	Karimganj	Bhanga	MD.UJJAIR	TH	Comm.	Perm.	Non-Signi.
13	RHS	MOK/R/007	0.085	Karimganj	Bhanga	JOYNAL UDDIN	TH	Comm.	Perm.	Signi.
14	RHS	MOK/R/008	0.093	Karimganj	Mokai Bhanga	BADUL BASIT	TH	Comm.	Semi-Perm.	Non-Signi.

S. No.	Side	Structure ID	Chainage (New)	District	Settlement	Name of HHs	Ownership	Usage	Construction	Impact
15	RHS	MOK/R/009	0.095	Karimganj	Mokai Bhanga	SOMIR UDDIN	TH	Comm.	Semi-Perm.	Non-Signi.
16	RHS	MOK/R/010	0.099	Karimganj	Mokai Bhanga	BURAN UDDIN	TH	Comm.	Semi-Perm.	Non-Signi.
17	RHS	MOK/R/011	0.130	Karimganj	Mokai Bhanga	BURHAN UDDIN	TH	Comm.	Perm.	Non-Signi.
18	LHS	MOK/L/014	0.160	Karimganj	Bhanga	JALAL UDDIN KHAN	TH	Comm.	Perm.	Non-Signi.
19	LHS	MOK/L/015	0.166	Karimganj	Bhanga	SAMSUDDIN	TH	Comm.	Perm.	Non-Signi.
20	LHS	MOK/L/016	0.172	Karimganj	Bhanga	BASIR AHMED KHAN	TH	Comm.	Perm.	Non-Signi.
21	RHS	MOK/R/011I	0.180	Karimganj	Bhanga	ABDUL ROSID	TH	Res-cum-comm.	Perm.	Non-Signi.
22	LHS	MOK/L/017	0.185	Karimganj	Mokai Bhanga	RIAZ UDDIN	TH	Comm.	Semi-Perm.	Non-Signi.
23	LHS	MOK/L/018	0.255	Karimganj	Mokai Bhanga	LATE.ANDAAZ ALI	TH	Comm.	Semi-Perm.	Signi.
24	LHS	MOK/L/020	0.345	Karimganj	Bhanga	ABDUL MUKIB.ABDUL MUKIT	TH	Comm.	Perm.	Non-Signi.
25	LHS	MOK/L/021	0.355	Karimganj	Bhanga	ABDUL NOOR	TH	Comm.	Perm.	Non-Signi.
26	RHS	MOK/R/012	0.355	Karimganj	Bhanga	AJIT DAS	TH	Comm.	Perm.	Signi.
27	RHS	MOK/R/013	0.530	Karimganj	Mahakal	NA/NR	TH	Comm.	Perm.	Non-Signi.
28	RHS	MOK/R/014	0.540	Karimganj	Mahakal	GYASUDDIN	TH	Comm.	Semi-Perm.	Signi.

S. No.	Side	Structure ID	Chainage (New)	District	Settlement	Name of HHs	Ownership	Usage	Construction	Impact
29	RHS	MAH/R/016	0.725	Karimganj	Bhanga	SIRAJ UDDIN	TH	Resi.	Semi-Perm.	Non-Signi.
30	RHS	MAH/R/017	0.733	Karimganj	Jaraitola	RANOI BIBI	TH	Resi.	Semi-Perm.	Non-Signi.
31	RHS	MAH/R/018	0.758	Karimganj	Mahakal	TAFAJJUL ALI	TH	Resi.	Perm.	Non-Signi.
32	LHS	MAH/L/023	0.760	Karimganj	Mahakal	FAIZUR RAHMAN TALUKDAR	TH	Resi.	Perm.	Non-Signi.
33	LHS	MAH/R/024	0.780	Karimganj	Mahakal	RUKIYA BEGUM	TH	Resi.	Temp.	Non-Signi.
34	RHS	MAH/R/019	0.898	Karimganj	Mahakal	SANJAY DAS	TH	Comm.	Semi-Perm.	Signi.
35	RHS	MOK/R/010	0.990	Karimganj	Mokai Bhanga	BAHAR UDDIN & SAHANARA BEGUM	TH	Comm.	Semi-Perm.	Signi.
36	LHS	MAH/L/027	1.100	Karimganj	Mahakal	MD. FOZLUL RAHMAN	TH	Culvert	Perm.	Non-Signi.
37	LHS	MAH/L/028	1.130	Karimganj	Mahakal	SOMSUL HAQUE	TH	Comm.	Perm.	Non-Signi.
38	LHS	MAH/L/029	1.140	Karimganj	Mahakal	ABDUS SALAM	TH	Comm.	Semi-Perm.	Signi.
39	LHS	MAH/L/029	1.140	Karimganj	Mahakal	NIZAM UDDIN	TH	Comm.	Semi-Perm.	Signi.
40	LHS	MAH/L/030	1.144	Karimganj	Mahakal	ABDUL KHALEK	TH	Comm.	Semi-Perm.	Signi.
41	LHS	MAH/L/031	1.160	Karimganj	Mahakal	LT.FIJLUL RAHMAN	TH	Comm.	Temp.	Non-Signi.
42	LHS	MAH/L/033	1.180	Karimganj	Mahakal	ABDUL BACHIT	TH	Comm.	Semi-Perm.	Non-Signi.
43	LHS	MAH/L/034	1.183	Karimganj	Mahakal	AYNUL HOQUE	TH	Comm.	Perm.	Non-Signi.

S. No.	Side	Structure ID	Chainage (New)	District	Settlement	Name of HHs	Ownership	Usage	Construction	Impact
44	LHS	MAH/L/035	1.186	Karimganj	Mahakal	SABIR AHMED	TH	Comm.	Perm.	Non-Signi.
45	LHS	MAH/L/036	1.188	Karimganj	Mahakal	NIPENDRA DAD	TH	Comm.	Semi-Perm.	Non-Signi.
46	LHS	MAH/L/037	1.195	Karimganj	Mahakal	AYNUL HOQUE	TH	Comm.	Semi-Perm.	Non-Signi.
47	LHS	MAH/L/038	1.201	Karimganj	Mahakal	ABDUL ASHIF	TH	Comm.	Semi-Perm.	Non-Signi.
48	LHS	MAH/L/040	1.225	Karimganj	Mahakal	MONOTUSH DAS	TH	Comm.	Semi-Perm.	Signi.
49	LHS	MAH/L/039	1.235	Karimganj	Mahakal	SATYABRATA DAS	TH	Comm.	Perm.	Non-Signi.
50	LHS	MAH/L/041	1.256	Karimganj	Mahakal	NAZIM UDDIN	TH	Comm.	Semi-Perm.	Signi.
51	LHS	MAH/L/042	1.258	Karimganj	Mahakal	IZAZUL ISLAM	TH	Comm.	Semi-Perm.	Signi.
52	RHS	MOH/R/025	1.265	Karimganj	Mahakal	GOVERNMENT	Squatter	Comm.	Semi-Perm.	Signi.
53	LHS	MAH/L/043	1.266	Karimganj	Mahakal	FAKAR UDDIN	TH	Comm.	Semi-Perm.	Non-Signi.
54	LHS	MAH/L/044	1.280	Karimganj	Mahakal	MANAS DAS	TH	Comm.	Semi-Perm.	Non-Signi.
55	LHS	MAH/L/045	1.345	Karimganj	Mahakal	KALILUL RAHMAN	Enchroacher	Comm.	Perm.	Non-Signi.
56	LHS	MAH/L/046	1.355	Karimganj	Mahakal	HANIF ALI	TH	Comm.	Perm.	Non-Signi.
57	RHS	MAH/R/029	1.429	Karimganj	Mahakal	NEHARUL NESSA TAPADAR	TH	Res-cum-comm.	Temp.	Non-Signi.
58	LHS	MAH/L/048	1.440	Karimganj	Mahakal	NIZAM UDDIN	TH	Comm.	Semi-Perm.	Non-Signi.

S. No.	Side	Structure ID	Chainage (New)	District	Settlement	Name of HHs	Ownership	Usage	Construction	Impact
59	LHS	MAH/L/049	1.447	Karimganj	Mahakal	ABDUR RAHIM	TH	Comm.	Perm.	Non-Signi.
60	RHS	MAH/R/030	1.450	Karimganj	Mahakal	MD.SIAUDDIN	TH	Other	Semi-Perm.	Signi.
61	LHS	MAH/L/050	1.464	Karimganj	Mahakal	MOTUSIN ALI	TH	Other	Temp.	Non-Signi.
62	RHS	MAH/R/031	1.495	Karimganj	Mahakal	UTTAM DAS	TH	Comm.	Semi-Perm.	Non-Signi.
63	RHS	MAH/R/032	1.520	Karimganj	Mahakal	MUSTAFA AHMED	TH	Comm.	Perm.	Non-Signi.
64	RHS	MAH/R/034	1.591	Karimganj	Mahakal	LOTAI AHMED	TH	BW	Perm.	Non-Signi.
65	RHS	MAH/R/036	1.703	Karimganj	Mahakal	JALAL	TH	BW	Perm.	Non-Signi.
66	RHS	MAH/R/037	1.707	Karimganj	Mahakal	WAKIL AHMED	TH	Comm.	Semi-Perm.	Signi.
67	RHS	MAH/R/038	1.714	Karimganj	Mahakal	ADDUS SATTAR	TH	Comm.	Perm.	Non-Signi.
68	LHS	MAH/L/051	1.740	Karimganj	Mahakal	HUSSAIN AHMED	TH	Comm.	Perm.	Non-Signi.
69	RHS	MAH/R/039	1.796	Karimganj	Mahakal	ABUL HUSSAIN	TH	Comm.	Perm.	Signi.
70	LHS	MAH/R/040	1.810	Karimganj	Mahakal	INDIAN OIL	TH	Comm.	Perm.	Non-Signi.
71	LHS	MAH/L/052	1.870	Karimganj	Mahakal	MOTHAIR ALI	TH	BW	Perm.	Signi.
72	LHS	MAH/L/054	1.930	Karimganj	Mahakal	MOKSUD CHOUDHURY	TH	Comm.	Semi-Perm.	Non-Signi.
73	LHS	MAH/L/055	2.120	Karimganj	Mahakal	SADHU	TH	Resi.	Semi-Perm.	Non-Signi.

S. No.	Side	Structure ID	Chainage (New)	District	Settlement	Name of HHs	Ownership	Usage	Construction	Impact
74	LHS	MAH/L/057	2.211	Karimganj	Mahakal	ABDUL ZABBAR	TH	BW	Semi-Perm.	Non-Signi.
75	RHS	MAH/R/041	2.220	Karimganj	Mahakal	FARUKH AHMED	TH	BW	Perm.	Non-Signi.
76	RHS	MAH/R/042	2.255	Karimganj	Mahakal	FAJLUR RAHMAN	TH	Comm.	Semi-Perm.	Non-Signi.
77	LHS	MAH/L/058	2.256	Karimganj	Mahakal	NA/NR	TH	BW	Perm.	Non-Signi.
78	RHS	MAH/R/043	2.263	Karimganj	Mahakal	PROF.MOTIUR REHMAN	TH	Res-cum-comm.	Perm.	Non-Signi.
79	LHS	MAH/L/059	2.285	Karimganj	Mahakal	MUNNA TAPADAR	TH	BW	Semi-Perm.	Non-Signi.
80	LHS	MAH/L/060	2.305	Karimganj	Mahakal	QUAISAR AHMED CHOUDHURY	TH	BW	Perm.	Signi.
81	RHS	MAH/R/044	2.348	Karimganj	Mahakal	AE.RAZWAMUL HAQUE CHOWDHURY	TH	BW	Perm.	Signi.
82	RHS	MAH/R/045	2.372	Karimganj	Mahakal	AF.MONSUR AHMED CHOUDHURY	TH	BW	Perm.	Signi.
83	RHS	MAH/R/046	2.401	Karimganj	Mahakal	LATE.IM	TH	BW	Perm.	Signi.
84	RHS	MAH/R/047	2.440	Karimganj	Mahakal	JAMAL AHMED KHAN	TH	Other	Semi-Perm.	Signi.
85	RHS	MAH/R/048	2.450	Karimganj	Mahakal	AKLISUR RAHMAN	TH	Other	Perm.	Non-Signi.
86	LHS	MAH/L/063	2.465	Karimganj	Mahakal	SOFIKUR RAHMAN KHAN	TH	Other	Semi-Perm.	Non-Signi.
87	RHS	MAH/R/049	2.475	Karimganj	Mahakal	BADRUL ISLAM	TH	Comm.	Semi-Perm.	Signi.

S. No.	Side	Structure ID	Chainage (New)	District	Settlement	Name of HHs	Ownership	Usage	Construction	Impact
88	LHS	MAH/L/064	2.490	Karimganj	Mahakal	LT.MUSLIM UDDIN CHOUDHURY	TH	BW	Perm.	Non-Signi.
89	LHS	MAH/L/065	2.538	Karimganj	Mahakal	MD. ABDUL KHALIK KHA	TH	Res-cum-comm.	Perm.	Non-Signi.
90	RHS	MAH/R/050	2.571	Karimganj	Thakurdiki Bazar	ABDUL AZIZ TAPADAR	TH	Comm.	Semi-Perm.	Non-Signi.
91	RHS	MAH/R/051	2.583	Karimganj	Mahakal	JANNATI BEGAM TAPADAR	TH	Comm.	Semi-Perm.	Signi.
92	LHS	MAH/L/066	2.590	Karimganj	Mahakal	KAMAL UDDIN	TH	Comm.	Semi-Perm.	Signi.
93	RHS	MAH/R/052	2.595	Karimganj	Mahakal	ABDUL HASIM	TH	Comm.	Semi-Perm.	Signi.
94	LHS	MAH/L/067	2.605	Karimganj	Mahakal	ROISUDDIN	TH	Comm.	Semi-Perm.	Signi.
95	LHS	MAH/L/068	2.609	Karimganj	Mahakal	ATAUR RAHMAN KHAN	TH	Comm.	Perm.	Signi.
96	LHS	MAH/L/069	2.617	Karimganj	Mahakal	SOHAIL AHMED	TH	Comm.	Perm.	Signi.
97	LHS	MAH/L/070	2.622	Karimganj	Mahakal	ABDUL JABBAR	TH	Other	Temp.	Signi.
98	LHS	MAH/L/071	2.630	Karimganj	Mahakal	ABDUL AUUKUR TAFADAR	TH	Comm.	Semi-Perm.	Non-Signi.
99	LHS	MAH/L/071	2.630	Karimganj	Mahakal	TUFAIL AHMED TAFADAR	TH	Comm.	Semi-Perm.	Non-Signi.
100	LHS	MAH/L/071	2.630	Karimganj	Mahakal	FUJAIL AHMED TAFADAR	TH	Comm.	Semi-Perm.	Non-Signi.
101	RHS	MAH/R/053	2.640	Karimganj	Mahakal	SAMAUZZAMAN CHOUDHURY	TH	Comm.	Temp.	Signi.
102	RHS	MAH/R/054	2.652	Karimganj	Mahakal	MATABUDDIN	TH	Comm.	Semi-Perm.	Signi.
103	RHS	MAH/R/055	2.810	Karimganj	Mahakal	NOZRUL ISLAM	TH	Comm.	Perm.	Non-Signi.

S. No.	Side	Structure ID	Chainage (New)	District	Settlement	Name of HHs	Ownership	Usage	Construction	Impact
104	LHS	MAH/L/072	2.880	Karimganj	Mahakal	SHAHAB UDDIN	TH	Comm.	Perm.	Non-Signi.
105	LHS	MAH/L/074	2.929	Karimganj	Mahakal	SHAHAB UDDIN	TH	Comm.	Perm.	Non-Signi.
106	LHS	MAH/L/075	2.949	Karimganj	Mahakal	AFJALUL HOQUE	TH	BW	Perm.	Non-Signi.
107	RHS	MAH/R/056	2.990	Karimganj	Mahakal	JAMAL UDDIN	TH	Comm.	Perm.	Non-Signi.
108	LHS	MAH/L/076	2.995	Karimganj	Mahakal	NAZRUL ISLAM	TH	BW	Perm.	Non-Signi.
109	LHS	MAH/L/077	3.025	Karimganj	Mahakal	ALLAUDIN	TH	Comm.	Perm.	Non-Signi.
110	LHS	MAH/L/077	3.025	Karimganj	Mahakal	ALLAUDDIN	TH	Comm.	Perm.	Non-Signi.
111	LHS	MAH/L/078	3.033	Karimganj	Mahakal	ALTAF HUSSAIN	TH	Comm.	Perm.	Non-Signi.
112	RHS	MAH/R/057	3.070	Karimganj	Mahakal	LT.ABDUL HASSIM	TH	Comm.	Semi-Perm.	Non-Signi.
113	LHS	MAH/L080	3.078	Karimganj	Botertal	SHAHAB UDDIN	TH	Comm.	Perm.	Non-Signi.
114	LHS	MAH/L/081	3.102	Karimganj	Botertal	MARUF UDDIN	TH	Comm.	Semi-Perm.	Signi.
115	LHS	MAH/L/082	3.104	Karimganj	Botertal	WAHAB UDDIN	TH	Comm.	Semi-Perm.	Signi.
116	LHS	MAH/L/083	3.119	Karimganj	Botertal	HANSUL ALI	TH	BW	Perm.	Non-Signi.
117	RHS	MAH/R/058	3.150	Karimganj	Mahakal	SOBUR	TH	BW	Perm.	Non-Signi.

S. No.	Side	Structure ID	Chainage (New)	District	Settlement	Name of HHs	Ownership	Usage	Construction	Impact
118	RHS	MAH/R/059	3.170	Karimganj	Mahakal	NOJMUL ISLAM	Enchroacher	BW	Perm.	Signi.
119	RHS	MAH/R/060	3.230	Karimganj	Mahakal	SIHAB UDDIN & INAB UDDIN	TH	Res-cum-comm.	Perm.	Signi.
120	RHS	MAH/R/061	3.290	Karimganj	Mahakal	NORUL HODDA	TH	Comm.	Temp.	Signi.
121	LHS	MAH/L/061	3.325	Karimganj	Mahakal	LATE.SIRAJ ALI CHOUDHURY	TH	BW	Perm.	Signi.
122	RHS	MAH/R/062	3.370	Karimganj	Mahakal	FAKHAR AHMED	TH	Comm.	Semi-Perm.	Signi.
123	LHS	MAH/L/085	3.470	Karimganj	Mahakal	SAMSUL HOQUE	TH	BW	Perm.	Non-Signi.
124	RHS	MAH/R/063	3.480	Karimganj	Mahakal	FARUQ AHMED,FAKAR AHMED,MUSTAFA AHMED,MORTUJA AHMED	TH	Comm.	Perm.	Signi.
125	LHS	MAH/L/087	3.560	Karimganj	Mahakal	LT.AKADDAS ALI	TH	Comm.	Perm.	Non-Signi.
126	LHS	BAS/L/088	3.698	Karimganj	Bashail	ABDUL LATIF TAPADAR	TH	Comm.	Semi-Perm.	Non-Signi.
127	LHS	MAH/L/089	3.715	Karimganj	Mahakal	LATE.ILASOLI TAFADAR	TH	Resi.	Semi-Perm.	Non-Signi.
128	RHS	BAS/R/065	3.902	Karimganj	Bashail	AFTAR ALI	TH	Resi.	Perm.	Non-Signi.
129	RHS	BAS/R/066	3.911	Karimganj	Bashail	AFTER ALI	TH	Resi.	Semi-Perm.	Non-Signi.
130	LHS	MAH/L/091	3.945	Karimganj	Mahakal	ARAB ALI	TH	Comm.	Perm.	Non-Signi.

S. No.	Side	Structure ID	Chainage (New)	District	Settlement	Name of HHs	Ownership	Usage	Construction	Impact
131	RHS	BAS/R/067	4.010	Karimganj	Bashail	ABDUL SUKKUR	TH	Comm.	Perm.	Non-Signi.
132	RHS	BAS/R/069	4.037	Karimganj	Bashail	ABDUL AHAD	Squatter	Comm.	Temp.	Signi.
133	RHS	BAS/R/070	4.122	Karimganj	Bashail	LT.ROIS ALI	TH	Comm.	Semi-Perm.	Non-Signi.
134	LHS	BAS/L/092	4.135	Karimganj	Bashail	ABDUL ZABBAR TAPADAR	TH	Comm.	Semi-Perm.	Non-Signi.
135	LHS	BAS/L/093	4.295	Karimganj	Bashail	HARUN RASID	TH	Comm.	Perm.	Signi.
136	LHS	BAS/L/093	4.295	Karimganj	Bashail	NAZRUL ISLAM	TH	Comm.	Perm.	Signi.
137	LHS	BAS/L/094	4.308	Karimganj	Bashail	SATTAR ALI	TH	Comm.	Perm.	Non-Signi.
138	LHS	BAS/L/095	4.315	Karimganj	Bashail	LT.ABDUL LATIF TAPADAR	TH	Comm.	Semi-Perm.	Non-Signi.
139	RHS	BAS/R/072	4.320	Karimganj	Bashail	RAHMAN ALI	TH	Comm.	Semi-Perm.	Non-Signi.
140	RHS	BAS/R/073	4.326	Karimganj	Bashail	RAHMAN ALI	TH	Comm.	Semi-Perm.	Non-Signi.
141	RHS	BAS/R/074	4.340	Karimganj	Bashail	BILAL UDDIN	TH	Comm.	Semi-Perm.	Non-Signi.
142	RHS	BAS/R/074	4.340	Karimganj	Bashail	BILAL UDDIN	TH	Comm.	Semi-Perm.	Non-Signi.
143	RHS	BAS/R/075	4.352	Karimganj	Bashail	AFTAB UDDIN	TH	Comm.	Perm.	Non-Signi.
144	RHS	BAS/R/076	4.358	Karimganj	Bashail	SAMSUL HUDA	TH	Comm.	Perm.	Non-Signi.

S. No.	Side	Structure ID	Chainage (New)	District	Settlement	Name of HHs	Ownership	Usage	Construction	Impact
145	RHS	BAS/R/077	4.364	Karimganj	Bashail	AZIZUR RAHMAN	TH	Comm.	Semi-Perm.	Non-Signi.
146	RHS	BAS/R/078	4.367	Karimganj	Bashail	BAHARUDDIN	TH	Comm.	Perm.	Non-Signi.
147	RHS	BAS/R/079	4.373	Karimganj	Bashail	AYAJ ALI AND JALAL UDDIN AND RAIS ALI AND SABBIR AHMED	TH	Comm.	Semi-Perm.	Non-Signi.
148	LHS	BAS/L/097	4.375	Karimganj	Bashail	LATE.MUFOSIR ALI	TH	Comm.	Temp.	Signi.
149	RHS	BAS/R/80	4.377	Karimganj	Bashail	BILAL AHMED	TH	Comm.	Temp.	Non-Signi.
150	RHS	BAS/R/81	4.381	Karimganj	Bashail	MOHAMMAD LAI	TH	Comm.	Temp.	Non-Signi.
151	LHS	BAS/L/098	4.385	Karimganj	Bashail	NA/NR	TH	Shed	Semi-Perm.	Signi.
152	RHS	BAS/R/82	4.385	Karimganj	Bashail	SABBIR AHMED	TH	Comm.	Semi-Perm.	Non-Signi.
153	LHS	BAS/L/099	4.389	Karimganj	Bashail	GOUTAM BANIK & UTTAM BANIK	TH	Comm.	Semi-Perm.	Signi.
154	LHS	BAS/L/100	4.391	Karimganj	Bashail	MANSOR ALOM	TH	Comm.	Temp.	Signi.
155	RHS	BAS/R/83	4.391	Karimganj	Bashail	ABU BAKAR	TH	Comm.	Semi-Perm.	Non-Signi.
156	RHS	BAS/R/84	4.395	Karimganj	Bashail	ABDUL JABBAR	TH	Comm.	Semi-Perm.	Non-Signi.
157	RHS	BAS/R/085	4.399	Karimganj	Bashail	KALAI MIA AND ABU BAKKAR	TH	Comm.	Semi-Perm.	Non-Signi.
158	RHS	BAS/R/86	4.404	Karimganj	Nayagram	NEZAM UDDIN	TH	Comm.	Semi-Perm.	Non-Signi.

S. No.	Side	Structure ID	Chainage (New)	District	Settlement	Name of HHs	Ownership	Usage	Construction	Impact
159	RHS	BAS/R/087	4.407	Karimganj	Bashail	KAMRUL ISLAM	TH	Comm.	Perm.	Non-Signi.
160	RHS	BAS/R/88	4.410	Karimganj	Nayagram	SHAMSUL ISLAM	TH	Comm.	Semi-Perm.	Non-Signi.
161	RHS	BAS/R/089	4.416	Karimganj	Bashail	ARMUJ ALI	TH	Comm.	Perm.	Non-Signi.
162	RHS	BAS/R/90	4.421	Karimganj	Bashail	MASTAKIN ALI	TH	Comm.	Semi-Perm.	Non-Signi.
163	LHS	BAS/L/105	4.425	Hailakandi	Bashail	ABDUR RAHMAN	TH	Comm.	Semi-Perm.	Signi.
164	RHS	BAS/R/91	4.425	Karimganj	Bashail	TOBARAK ALI	TH	Comm.	Perm.	Non-Signi.
165	RHS	BAS/R/92	4.430	Karimganj	Bashail	SAMSUDDIN	TH	Comm.	Perm.	Non-Signi.
166	LHS	BAS/L/106	4.431	Karimganj	Bashail	TOBARAK ALI	TH	Comm.	Semi-Perm.	Signi.
167	RHS	BAS/R/92I	4.431	Karimganj	Bashail	SAHABUDDIN	TH	Comm.	Perm.	Non-Signi.
168	LHS	BAS/L/107	4.436	Karimganj	Bashail	MOTOSIN ALI	TH	Comm.	Perm.	Signi.
169	LHS	BAS/L/108	4.720	Karimganj	Bashail	OYAB ALI	TH	Comm.	Semi-Perm.	Signi.
170	RHS	MAR/R/094	4.955	Karimganj	Marjakandi	ABDUL KADIR	TH	BW	Perm.	Non-Signi.
171	LHS	BAS/L/109	5.195	Karimganj	Kandigram	RUHUL AMIN	TH	Comm.	Temp.	Signi.
172	RHS	MOR/R/095	5.240	Karimganj	Marjakandi	PIYARA BEGUM	TH	Comm.	Perm.	Signi.
173	RHS	MAR/R/096	5.255	Karimganj	Marjakandi	AMIRUL ISLAM	TH	Comm.	Semi-Perm.	Non-Signi.
174	LHS	MAR/L/110	5.270	Karimganj	Marjakandi	ABDUL KADER	TH	Comm.	Perm.	Signi.
175	LHS	MAR/L/110	5.270	Karimganj	Marjakandi	ABDUL AAHAT	TH	Comm.	Perm.	Signi.

S. No.	Side	Structure ID	Chainage (New)	District	Settlement	Name of HHs	Ownership	Usage	Construction	Impact
176	LHS	MAR/L/110	5.270	Karimganj	Marjakandi	ABDUL LATIF	TH	Comm.	Perm.	Signi.
177	RHS	MAR/R/097	5.270	Karimganj	Marjakandi	AJIJUR REHMAN CHOUDHURY	TH	Comm.	Perm.	Non-Signi.
178	RHS	MAR/R/098	5.275	Karimganj	Marjakandi	ROBINDRA DAS	TH	Comm.	Perm.	Non-Signi.
179	RHS	MAR/R/099	5.300	Karimganj	Marjakandi	FATIMA BEGAM	TH	Comm.	Semi-Perm.	Signi.
180	RHS	MAR/R/100	5.305	Karimganj	Marjakandi	LASAD AHMED	TH	Comm.	Semi-Perm.	Signi.
181	RHS	MAR/R/101	5.309	Karimganj	Marjakandi	SAHIL AHMED	TH	Comm.	Semi-Perm.	Signi.
182	LHS	MAR/L/112	5.331	Karimganj	Marjakandi	LT.AJI AYUB ALI	TH	Comm.	Perm.	Non-Signi.
183	LHS	MAR/L/113	5.339	Karimganj	Marjakandi	ABDUR SUFAN	TH	Comm.	Perm.	Non-Signi.
184	LHS	MAR/L/114	5.355	Karimganj	Marjakandi	RASHEL AHMED	TH	Comm.	Perm.	Non-Signi.
185	LHS	MAR/L/114	5.355	Karimganj	Marjakandi	SAJID AHMED LASKAR	TH	Comm.	Perm.	Non-Signi.
186	LHS	MAR/L/115	5.376	Karimganj	Marjakandi	ABDUL SALAM CHOUDHURY	TH	Comm.	Semi-Perm.	Non-Signi.
187	RHS	MAR/R/102	5.380	Karimganj	Marjakandi	HIFZUR RAHMAN	TH	Comm.	Perm.	Non-Signi.
188	LHS	MAR/L/116	5.384	Karimganj	Marjakandi	FARUK AHMED	TH	Comm.	Perm.	Non-Signi.
189	RHS	MAR/R/103	5.395	Karimganj	Marjakandi	AKLASUR RAHMAN CHOUDHURY	TH	Res-cum-comm.	Perm.	Non-Signi.
190	RHS	MAR/R/104	5.425	Karimganj	Marjakandi	REHAN UDDIN	TH	Comm.	Semi-Perm.	Signi.

S. No.	Side	Structure ID	Chainage (New)	District	Settlement	Name of HHs	Ownership	Usage	Construction	Impact
191	RHS	MAR/R/105	5.465	Karimganj	Marjakandi	ABDUS SALAM	TH	Comm.	Perm.	Non-Signi.
192	LHS	MAR/L/117	5.475	Karimganj	Marjakandi	ASHUK CHOUDHURY	TH	BW	Perm.	Signi.
193	RHS	MAR/R/106	5.725	Karimganj	Marjakandi	JAMALUDDIN MODERN HIGH SCHOOL COMMITTEE	TH	BW	Perm.	Non-Signi.
194	RHS	MAR/R/107	5.751	Karimganj	South Badarpur	RATNA SUKLABAIDYA	TH	Comm.	Semi-Perm.	Signi.
195	RHS	MAR/R/108	5.753	Karimganj	Marjakandi	ABDUL HAKIM	TH	Comm.	Semi-Perm.	Signi.
196	RHS	MAR/R/109	5.800	Karimganj	Marjakandi	ARUN MALAKAR	TH	Res-cum-comm.	Temp.	Signi.
197	LHS	MAR/L/119	5.810	Karimganj	Uttar Badarpur	DARESH DEY	TH	Comm.	Temp.	Signi.
198	RHS	MAR/R/110	5.850	Karimganj	Marjakandi	PARIMAL DEY	TH	Comm.	Temp.	Signi.
199	RHS	MAR/R/110	5.850	Karimganj	Marjakandi	RAJESH DEY	TH	Comm.	Temp.	Signi.
200	LHS	MAR/L/120	5.900	Karimganj	Marjakandi	PRASANJIT DAS	TH	Comm.	Perm.	Non-Signi.
201	LHS	MAR/L/121	5.980	Karimganj	Marjakandi	SOROJIT DAS	TH	Comm.	Semi-Perm.	Non-Signi.
202	RHS	MAR/R/112	6.003	Karimganj	Marjakandi	BIMAL DAS	TH	Comm.	Semi-Perm.	Non-Signi.
203	LHS	MAR/R/122	6.015	Karimganj	Marjakandi	SATYA RANJAN DAS	TH	Resi.	Perm.	Non-Signi.
204	LHS	MAR/L/123	6.050	Karimganj	Marjakandi	ANATH DAS	TH	Comm.	Semi-Perm.	Non-Signi.
205	LHS	MAR/L/124	6.090	Karimganj	Marjakandi	RATHINDRA CHANDRA DAS	TH	Comm.	Semi-Perm.	Non-Signi.

S. No.	Side	Structure ID	Chainage (New)	District	Settlement	Name of HHs	Ownership	Usage	Construction	Impact
206	LHS	MAR/L/125	6.107	Karimganj	Marjakandi	BABUL CHANDRA DAS	TH	Comm.	Perm.	Non-Signi.
207	LHS	MAR/L/126	6.120	Karimganj	Marjakandi	FAZUAR RAHMAN	TH	Comm.	Semi-Perm.	Non-Signi.
208	LHS	MAR/L/127	6.194	Karimganj	Marjakandi	SUDIP ROY	TH	Comm.	Semi-Perm.	Non-Signi.
209	LHS	MAR/L/128	6.202	Karimganj	Marjakandi	SUBRATA DAS	TH	Comm.	Semi-Perm.	Non-Signi.
210	LHS	MAR/L/129	6.206	Karimganj	Marjakandi	PRODYUT ROY	TH	Comm.	Semi-Perm.	Non-Signi.
211	LHS	MAR/L/130	6.210	Karimganj	Marjakandi	NILU CHAKROBORTY	TH	Comm.	Semi-Perm.	Non-Signi.
212	LHS	MAR/L/132	6.218	Karimganj	Marjakandi	ARABINDHU DAS(ROMA)	TH	Comm.	Temp.	Non-Signi.
213	LHS	MAR/L/133	6.220	Karimganj	Marjakandi	NIRMAL KUMAR RAY	TH	Comm.	Temp.	Non-Signi.
214	LHS	MAR/L/134	6.222	Karimganj	Marjakandi	RATUL DAS	TH	Res-cum-comm.	Semi-Perm.	Non-Signi.
215	RHS	MAR/R/115	6.225	Karimganj	Marjakandi	MOLOY CHANDA	Squatter	Comm.	Temp.	Signi.
216	LHS	MAR/L/135	6.249	Karimganj	Marjakandi	OCHINTO SUKLOBODO	Squatter	Comm.	Temp.	Signi.
217	LHS	MAR/L/136	6.252	Karimganj	Marjakandi	SUKANTO DAS	Squatter	Comm.	Semi-Perm.	Signi.
218	LHS	MAR/L/137	6.410	Karimganj	Marjakandi	SUSHANTA CHANDA DEB	TH	Res-cum-comm.	Semi-Perm.	Non-Signi.
219	RHS	MAR/R/116	6.485	Karimganj	Marjakandi	GUNENDU SHEKHAR DAS	TH	Comm.	Semi-Perm.	Non-Signi.
220	RHS	MAR/R/117	6.492	Karimganj	Marjakandi	RATNA DAS	TH	BW	Perm.	Signi.

S. No.	Side	Structure ID	Chainage (New)	District	Settlement	Name of HHs	Ownership	Usage	Construction	Impact
221	RHS	MAR/R/118	6.503	Karimganj	Marjakandi	LT.ROSOMOY DAS	TH	Resi.	Semi-Perm.	Non-Signi.
222	MIDDLE	KAM/M/139	6.525	Karimganj	Kamrangi Bazar	KANCHAN DAS	Enchroacher	Comm.	Semi-Perm.	Signi.
223	MIDDLE	KAM/M/140	6.530	Karimganj	Kamrangi Bazar	KAYUM AHMED	Enchroacher	Comm.	Perm.	Signi.
224	RHS	MAR/R/119	6.530	Karimganj	Marjakandi	ASHIT RANJON DAS	TH	Comm.	Semi-Perm.	Non-Signi.
225	MIDDLE	KAM/M/141	6.538	Karimganj	Kamrangi Bazar	MOJNU UDDIN	Enchroacher	Comm.	Semi-Perm.	Signi.
226	MIDDLE	KAM/L/142	6.544	Karimganj	Kamrangi Bazar	AMAD UDDIN	Enchroacher	Comm.	Semi-Perm.	Signi.
227	MIDDLE	KAM/M/143	6.548	Karimganj	Marjakandi	SANOM MOINUDDIN	Enchroacher	Comm.	Semi-Perm.	Signi.
228	MIDDLE	KAM/M/144	6.553	Karimganj	Marjakandi	LATE.JUNAB ALI	Enchroacher	Comm.	Semi-Perm.	Signi.
229	MIDDLE	KAM/M/145	6.559	Karimganj	Kamrangi	ABDUL HANNAN	TH	Comm.	Semi-Perm.	Signi.
230	MIDDLE	KAM/M/146	6.563	Karimganj	Kamrangi	NEPAL DAS	TH	Comm.	Semi-Perm.	Signi.
231	MIDDLE	KAM/M/147	6.568	Karimganj	Kamrangi	NIRANJAN SHUKLABAIDYA	Enchroacher	Comm.	Semi-Perm.	Signi.
232	MIDDLE	KAM/M/148	6.571	Karimganj	Kamrangi	ANAT CHANDA	Enchroacher	Comm.	Semi-Perm.	Signi.
233	MIDDLE	KAM/M/149	6.575	Karimganj	Kamrangi	LT.KSHIROD CH. DAS	TH	Comm.	Semi-Perm.	Signi.
234	MIDDLE	KAM/M/150	6.585	Karimganj	Kamrangi	SHYAMAL DEB	Enchroacher	Comm.	Semi-Perm.	Signi.
235	LHS	KAM/L/151	6.589	Karimganj	Kamrangi	NIRBAN SUKLABOIDYA	Enchroacher	Other	Perm.	Signi.
236	LHS	KAM/L/152	6.597	Karimganj	Kamrangi	DILIP DAS	Enchroacher	Comm.	Perm.	Non-Signi.
237	LHS	KAM/L/154	6.780	Karimganj	Kamrangi	JAGADEEP DAS	TH	Res-cum-comm.	Semi-Perm.	Signi.
238	LHS	KAM/L/155	6.788	Karimganj	Kamrangi	GOPESH CHANDRA DAS	TH	Comm.	Semi-Perm.	Signi.
239	LHS	KAM/L/156	6.793	Karimganj	Kamrangi	CHOYON SARMA	TH	Comm.	Semi-Perm.	Signi.
240	RHS	KAM/R/120	6.840	Karimganj	Kamrangi	SUBUD CHANDRA DAS	TH	Comm.	Temp.	Signi.

S. No.	Side	Structure ID	Chainage (New)	District	Settlement	Name of HHs	Ownership	Usage	Construction	Impact
241	MIDDLE	KAM/M/121	6.860	Karimganj	Kamrangi	NA/NR	TH	Comm.	Perm.	Non-Signi.
242	RHS	KAM/R/122	6.950	Karimganj	Kamrangi	AMARENDRA DAS	TH	Comm.	Temp.	Signi.
243	LHS	NIR/L/157	7.320	Karimganj	Kamrangi	SUNILCHANDRA DAS	TH	Resi.	Semi-Perm.	Signi.
244	LHS	NIR/L/158	7.328	Karimganj	Kamrangi	DEBORANJAN DAS	TH	Resi.	Semi-Perm.	Signi.
245	LHS	BAI/L/160	7.955	Karimganj	Banairgool	SUMON DAS	TH	Resi.	Semi-Perm.	Signi.
246	LHS	BAI/L/161	8.030	Karimganj	Banairgool	NARAYAN DAS	TH	BW	Semi-Perm.	Signi.
247	RHS	BAN/R/124	8.175	Karimganj	Banairgool	SUBRATA GHOSH	TH	Comm.	Semi-Perm.	Signi.
248	RHS	ban/r/001/re	8.250	Karimganj	Banairgool	ranjan das	TH	Toilet	Semi-Perm.	Signi.
249	MIDDLE	BAN/R/125	8.265	Karimganj	Banairgool	RANJAN DAS	TH	Comm.	Semi-Perm.	Non-Signi.
250	LHS	BAN/L/163	8.340	Karimganj	Banairgool	FURAI DAS	Enchroacher	Res-cum-comm.	Semi-Perm.	Non-Signi.
251	LHS	BAN/L/164	8.359	Karimganj	Banairgool	ARJUN DEB	Squatter	Comm.	Semi-Perm.	Signi.
252	LHS	BAN/L/165	8.363	Karimganj	Banairgool	NA/NR	TH	Comm.	Semi-Perm.	Signi.
253	LHS	BAN/L/166	8.368	Karimganj	Banairgool	NA/NR	TH	Comm.	Semi-Perm.	Signi.
254	LHS	BAN/L/167	8.373	Karimganj	South Badarpur	ASHIM DEB	Squatter	Comm.	Semi-Perm.	Signi.
255	RHS	BAN/R/126	8.379	Karimganj	Banairgool	MOSOI MIA	TH	Comm.	Semi-Perm.	Non-Signi.
256	LHS	BAN/L/170	8.410	Karimganj	Banairgool	SAWPAN DAS	TH	Comm.	Semi-Perm.	Signi.
257	RHS	BAN/R/127	8.410	Karimganj	Banairgool	ABDUL BACHIT	TH	Comm.	Perm.	Non-Signi.
258	RHS	BAN/R/128	8.414	Karimganj	Banairgool	AMBIA AHMED	TH	Comm.	Perm.	Non-Signi.
259	LHS	BAN/L/171	8.415	Karimganj	Banairgool	PITISH DAS	TH	Comm.	Perm.	Signi.

S. No.	Side	Structure ID	Chainage (New)	District	Settlement	Name of HHs	Ownership	Usage	Construction	Impact
260	LHS	BAN/L/172	8.421	Karimganj	Banaïrgool	PIJUS DAS	TH	Comm.	Perm.	Signi.
261	LHS	KAM/L/173	8.428	Karimganj	Banaïrgool	SUDIP DEV	TH	Comm.	Perm.	Signi.
262	LHS	BAN/L/174	8.432	Karimganj	Banaïrgool	KUKIL DEV	TH	Comm.	Semi-Perm.	Signi.
263	LHS	BAN/L/175	8.440	Karimganj	Banaïrgool	DILIP DAS	Enchroacher	Comm.	Perm.	Signi.
264	LHS	BAN/L/176	8.445	Karimganj	Banaïrgool	PABLU DAS	Squatter	Comm.	Perm.	Signi.
265	LHS	BAN/L/177	8.450	Karimganj	Banaïrgool	ALOK DEB	Squatter	Other	Temp.	Signi.
266	LHS	BAN/L/178	8.458	Karimganj	Banaïrgool	JIBU DEB	Squatter	Comm.	Perm.	Signi.
267	LHS	BAN/L/179	8.470	Karimganj	Banaïrgool	NILMONI DEB	Squatter	Comm.	Semi-Perm.	Signi.
268	LHS	BAN/L/180	8.880	Karimganj	Banaïrgool	ABDUL KADER	TH	Comm.	Semi-Perm.	Non-Signi.
269	LHS	BAN/L/182	8.895	Karimganj	Banaïrgool	SUNIL DEB	Enchroacher	Resi.	Perm.	Non-Signi.
270	LHS	BAN/L/183	8.901	Karimganj	Banaïrgool	FOKRUL ISLAM	TH	Comm.	Semi-Perm.	Signi.
271	LHS	BAN/L/184	9.115	Karimganj	Banaïrgool	ASHISH BOTHAHAIJO	TH	BW	Semi-Perm.	Non-Signi.
272	LHS	BAN/L/185	9.2	Karimganj	Banaïrgool	AMSAR ALI	TH	Comm.	Temp.	Signi.
273	RHS	BAN/R/130	9.375	Karimganj	Banaïrgool	SODHAS CHOKROBOTY	TH	Comm.	Perm.	Non-Signi.
274	RHS	BAN/R/131	9.385	Karimganj	Banaïrgool	BINOD KUMAR	TH	Other	Perm.	Non-Signi.
275	LHS	CHA/L/186	9.88	Karimganj	Chandrapur	NARAYAN MADAK	TH	Comm.	Semi-Perm.	Signi.
276	LHS	CHA/L/187	10.21	Karimganj	Chandrapur	SIDDIQUE ALI	TH	Comm.	Temp.	Signi.
277	LHS	CHA/L/188	10.22	Karimganj	Chandrapur	MOLI KADIM	TH	Other	Temp.	Signi.
278	LHS	CHA/L/189	10.226	Karimganj	Chandrapur	BIMALA CHAKRABORTY	TH	Other	Temp.	Signi.
279	LHS	CHA/L/190	10.23	Karimganj	Chandrapur	SHUPOI KADIM	Squatter	Comm.	Temp.	Signi.

S. No.	Side	Structure ID	Chainage (New)	District	Settlement	Name of HHs	Ownership	Usage	Construction	Impact
280	RHS	CHA/R/132	10.245	Karimganj	Chandrapur	NIMAR ALI	TH	Comm.	Temp.	Non-Signi.
281	MIDDLE	CHA/M/192	10.26	Karimganj	Chandrapur	MOFU KHADIM	TH	Comm.	Temp.	Signi.
282	LHS	CHA/L/194	10.278	Karimganj	Chandrapur	HEMENDRA CHAKRABARTY	TH	Comm.	Semi-Perm.	Signi.
283	LHS	BAG/L/245	10.677	Karimganj	Banairgool	OSAT PAUL	TH	Comm.	Semi-Perm.	Signi.
284	RHS	rak/r/002/re	11.140	Karimganj	Rakeshnagar	late krishna dhan das	TH	Resi.	Temp.	Signi.
285	LHS	RAK/L/198	11.295	Karimganj	Rakeshnagar	AMRIT LAL DAS	TH	Comm.	Semi-Perm.	Signi.
286	LHS	RAK/L/199	11.301	Karimganj	Rakeshnagar	DIGENDRA DAS	TH	Comm.	Perm.	Non-Signi.
287	RHS	RAK/R/135	11.337	Karimganj	Rakeshnagar	NETAI DAS	Squatter	Comm.	Temp.	Non-Signi.
288	LHS	RAK/L/200	11.340	Karimganj	Rakeshnagar	PRABHASH DAS	TH	Comm.	Perm.	Non-Signi.
289	RHS	RAK/R/136	11.340	Karimganj	Rakeshnagar	DEBASHISH DAS	Enchroacher	Comm.	Temp.	Non-Signi.
290	RHS	RAK/R/137	11.344	Karimganj	Rakeshnagar	CHANDAN DAS	Squatter	Comm.	Temp.	Non-Signi.
291	LHS	RAK/L/201	11.348	Karimganj	Rakeshnagar	AKHIL CHOUDHURY	Enchroacher	Comm.	Semi-Perm.	Signi.
292	RHS	RAK/R/138	11.348	Karimganj	Rakeshnagar	ADITY DAS	Squatter	Comm.	Temp.	Non-Signi.
293	LHS	RAK/L/202	11.352	Karimganj	Rakeshnagar	JHODISTIRA DAS	Enchroacher	Comm.	Semi-Perm.	Signi.
294	LHS	RAK/L/204	11.360	Karimganj	Rakeshnagar	GUPAS CHANDRA CHOUDHURY	TH	Comm.	Semi-Perm.	Signi.
295	LHS	RAK/L/205	11.364	Karimganj	Rakeshnagar	PROBANSU CHOUDHURY	TH	Comm.	Semi-Perm.	Signi.

S. No.	Side	Structure ID	Chainage (New)	District	Settlement	Name of HHs	Ownership	Usage	Construction	Impact
296	LHS	RAK/L/206	11.367	Karimganj	Rakeshnagar	ROTIDRA CHOUDHURY	TH	Comm.	Perm.	Signi.
297	LHS	RAK/L/207	11.368	Karimganj	Rakeshnagar	MOHANLAL DAS	Squatter	Comm.	Semi-Perm.	Signi.
298	RHS	RAK/R/140	11.370	Karimganj	Rakeshnagar	RATINDRA CHOUDHURY	Squatter	Comm.	Semi-Perm.	Non-Signi.
299	LHS	RAK/L/208	11.374	Karimganj	Rakeshnagar	SOROBINDU DAS	Squatter	Comm.	Semi-Perm.	Signi.
300	RHS	RAK/R/141	11.375	Karimganj	Rakeshnagar	SHIBU DAS	Squatter	Comm.	Semi-Perm.	Non-Signi.
301	LHS	RAK/L/209	11.378	Karimganj	Rakeshnagar	SATISH DAS	Squatter	Comm.	Semi-Perm.	Signi.
302	LHS	RAK/L/210	11.382	Karimganj	Rakeshnagar	SUMESH CHAKROBORTY	Squatter	Comm.	Semi-Perm.	Non-Signi.
303	LHS	RAK/L/211	11.385	Karimganj	Rakeshnagar	HIMENDU DAS	Squatter	Comm.	Semi-Perm.	Non-Signi.
304	LHS	RAK/L/212	11.388	Karimganj	Rakeshnagar	SUPROJIT DAS	Squatter	Comm.	Perm.	Signi.
305	LHS	RAK/L/213	11.391	Karimganj	Rakeshnagar	HARIPADA DAS	Squatter	Comm.	Perm.	Non-Signi.
306	LHS	RAK/L/214	11.394	Karimganj	Rakeshnagar	HARIDHAN DAS	Squatter	Comm.	Perm.	Non-Signi.
307	LHS	RAK/L/215	11.396	Karimganj	Rakeshnagar	PRANO NATH SARKAR	Squatter	Comm.	Perm.	Non-Signi.
308	LHS	RAK/L/216	11.400	Karimganj	Rakeshnagar	BISWA NATH SARKAR	Squatter	Comm.	Perm.	Non-Signi.
309	LHS	RAK/L/219	11.425	Karimganj	Rakeshnagar	BISHNU DAS	TH	Comm.	Perm.	Signi.
310	LHS	RAK/L/220	11.431	Karimganj	Rakeshnagar	KRISHANDAN DAS	TH	Comm.	Perm.	Signi.
311	LHS	RAK/L/221	11.436	Karimganj	Rakeshnagar	NANDALAL DAS	TH	Comm.	Perm.	Signi.
312	LHS	RAK/L/222	11.460	Karimganj	Rakeshnagar	JOY SEN	Squatter	Comm.	Semi-Perm.	Non-Signi.

S. No.	Side	Structure ID	Chainage (New)	District	Settlement	Name of HHs	Ownership	Usage	Construction	Impact
313	LHS	RAK/L/223	11.464	Karimganj	Rakeshnagar	SUDIR DAS	Squatter	Comm.	Semi-Perm.	Non-Signi.
314	LHS	RAK/L/224	11.469	Karimganj	Rakeshnagar	GORANGO DAS	Squatter	Comm.	Perm.	Non-Signi.
315	LHS	RAK/L/226	11.485	Karimganj	Rakeshnagar	NIPAS DAS	Squatter	Comm.	Semi-Perm.	Signi.
316	LHS	RAK/L/228	11.559	Karimganj	Rakeshnagar	ARUN DAS	Squatter	Comm.	Semi-Perm.	Non-Signi.
317	RHS	RAK/R/144	11.635	Karimganj	Rakeshnagar	DIPAK DAS	Squatter	Comm.	Temp.	Signi.
318	LHS	RAK/L/229	11.645	Karimganj	Chandrapur	PAVITRA CHAKARBORTY	Squatter	Comm.	Semi-Perm.	Non-Signi.
319	RHS	RAK/R/145	11.647	Karimganj	Rakeshnagar	PURNENDU SARKAR	Squatter	Comm.	Temp.	Signi.
320	LHS	RAK/L/230	11.665	Karimganj	Chandrapur	PROMOD CHAKROBORTY	TH	Comm.	Semi-Perm.	Non-Signi.
321	LHS	RAK/L/231	11.680	Karimganj	Rakeshnagar	PRIGUSH CHAKRABARTY	Squatter	Comm.	Temp.	Non-Signi.
322	RHS	RAK/R/146	11.705	Karimganj	Kunargool	GOURANGO DAS	TH	Comm.	Temp.	Non-Signi.
323	RHS	RAK/R/147	11.715	Karimganj	Kunargool	GOURANGO DAS	TH	Comm.	Semi-Perm.	Non-Signi.
324	RHS	RAK/R/148	11.826	Karimganj	Banaargool	MAHANLAL DAS	TH	Comm.	Semi-Perm.	Non-Signi.
325	LHS	BAG/L/233	12.185	Karimganj	Banaargool	HIRANYA NAMASUDRA	TH	Resi.	Semi-Perm.	Non-Signi.
326	LHS	BAG/L/234	12.280	Karimganj	Banaargool	BIVU DAS	TH	Toilet	Perm.	Non-Signi.
327	LHS	BAG/L/235	12.280	Karimganj	Banaargool	RANJAN SUTRADHAR	TH	Comm.	Semi-Perm.	Signi.

S. No.	Side	Structure ID	Chainage (New)	District	Settlement	Name of HHs	Ownership	Usage	Construction	Impact
328	LHS	BAG/L/236	12.300	Karimganj	Banairgool	DHONJO BISWAS	TH	Comm.	Semi-Perm.	Signi.
329	RHS	BAG/R/150	12.320	Karimganj	Banairgool	MOTILAL MONOSUDRO	TH	Resi.	Semi-Perm.	Non-Signi.
330	LHS	BAG/L/237	12.325	Karimganj	Banairgool	MONOJIT DAS	TH	BW	Semi-Perm.	Non-Signi.
331	RHS	BAG/R/151	12.360	Karimganj	Banairgool	NIKHIL NAMASUDRA	TH	Comm.	Temp.	Non-Signi.
332	RHS	BAG/R/152	12.435	Karimganj	Banairgool	ROMA PAUL	TH	BW	Perm.	Signi.
333	LHS	BAG/L/239	12.540	Karimganj	Banairgool	SUNIL KR.NATH	TH	Res-cum-comm.	Semi-Perm.	Non-Signi.
334	RHS	BAG/R/153	12.542	Karimganj	Banairgool	PARTHA PRATIM PAUL	TH	Other	Semi-Perm.	Non-Signi.
335	LHS	BAG/L/240	12.548	Karimganj	Banairgool	SONTOSH PAUL	TH	Comm.	Semi-Perm.	Signi.
336	RHS	BAG/R/154	12.551	Karimganj	Banairgool	LATE.LABONYA KUMAR NATH	TH	Comm.	Perm.	Non-Signi.
337	RHS	BAG/R/155	12.565	Karimganj	Banairgool	LATE.PROFULLA CHANDRA PAUL	TH	Comm.	Temp.	Non-Signi.
338	LHS	BAG/L/241	12.570	Karimganj	Banairgool	NIBARON CHANDRA NATH	TH	Comm.	Semi-Perm.	Signi.
339	LHS	BAG/L/242	12.577	Karimganj	Banairgool	DIGANDRA CHANDRA NATH	TH	Comm.	Semi-Perm.	Signi.
340	LHS	BAG/L/243	12.582	Karimganj	Banairgool	SUDIR RONJAN NATH	TH	Comm.	Perm.	Non-Signi.
341	RHS	BAG/R/157	12.590	Karimganj	Banairgool	SAPNA PAUL	TH	Resi.	Semi-Perm.	Non-Signi.
342	LHS	BAG/L/244	12.610	Karimganj	Banairgool	BHUPENDRA PAUL	TH	Comm.	Semi-Perm.	Signi.

S. No.	Side	Structure ID	Chainage (New)	District	Settlement	Name of HHs	Ownership	Usage	Construction	Impact
343	RHS	BAG/R/158	12.613	Karimganj	Banairgool	SHYAMAL BHATTACHARJEE	TH	Comm.	Perm.	Non-Signi.
344	RHS	BAG/R/159	12.616	Karimganj	Banairgool	BIJITH KUMAR ROY	TH	Comm.	Perm.	Non-Signi.
345	RHS	BAG/R/160	12.619	Karimganj	Banairgool	SANTOSH PAUL	TH	Comm.	Perm.	Non-Signi.
346	RHS	BAG/R/161	12.623	Karimganj	Banairgool	JOYMOHAN DAS	TH	Comm.	Semi-Perm.	Non-Signi.
347	RHS	BAG/R/161	12.623	Karimganj	Banairgool	JOYMOHAN DAS	Enchroacher	Comm.	Semi-Perm.	Non-Signi.
348	RHS	BAG/R/162	12.630	Karimganj	Banairgool	SINDHU MONI NAMASUDRA	TH	Comm.	Semi-Perm.	Signi.
349	RHS	BAG/R/163	12.638	Karimganj	Banairgool	DEBI PAUL	TH	Comm.	Semi-Perm.	Non-Signi.
350	LHS	BAG/L/246	12.640	Karimganj	Banairgool	BIVASH PAUL	TH	Comm.	Semi-Perm.	Non-Signi.
351	LHS	BAG/L/246	12.640	Karimganj	Banairgool	BADAL PAUL	TH	Comm.	Temp.	Non-Signi.
352	LHS	BAG/L/246	12.640	Karimganj	Banairgool	SANKAR SHARMA	TH	Comm.	Temp.	Non-Signi.
353	LHS	BAG/L/247	12.640	Karimganj	Banairgool	SUROJ PAUL	TH	Comm.	Semi-Perm.	Non-Signi.
354	RHS	BAG/R/164	12.646	Karimganj	Banairgool	SANJIT KUMAR PAUL	TH	Comm.	Perm.	Non-Signi.
355	RHS	BAG/R/165	12.654	Karimganj	Banairgool	SANJAY PAUL	TH	Comm.	Semi-Perm.	Non-Signi.

S. No.	Side	Structure ID	Chainage (New)	District	Settlement	Name of HHs	Ownership	Usage	Construction	Impact
356	RHS	BAG/R/166	12.711	Karimganj	Banairgool	MITON DAS	Squatter	Comm.	Temp.	Signi.
357	RHS	BAG/R/167	12.713	Karimganj	Banairgool	JAGADISH DAS	Squatter	Comm.	Semi-Perm.	Non-Signi.
358	LHS	BAG/L/248	12.755	Karimganj	Banairgool	BAPON DAS	TH	Comm.	Semi-Perm.	Signi.
359	LHS	BAG/L/250	12.950	Karimganj	Banairgool	RAJENDRA DAS	TH	Resi.	Semi-Perm.	Non-Signi.
360	LHS	BAG/L/251	13.010	Karimganj	Banairgool	MANIK PAUL	TH	Comm.	Semi-Perm.	Signi.
361	LHS	BAG/L/252	13.030	Karimganj	Banairgool	DIPAK KUMAR NATH	TH	Comm.	Semi-Perm.	Signi.
362	LHS	BAG/L/253	13.110	Karimganj	Banairgool	LT.DINESH CH.ROY	TH	Culvert	Perm.	Non-Signi.
363	LHS	BAG/L/250	13.375	Karimganj	Bagargool	mukti rani paul	TH	Resi.	Semi-Perm.	Non-Signi.
364	LHS	TAT/L/280	13.547	Karimganj	Tatirgool	NEZAM UDDIN	TH	Comm.	Semi-Perm.	Non-Signi.
365	RHS	BAG/L/254	13.715	Karimganj	Banairgool	NA/NR	TH	Comm.	Semi-Perm.	Non-Signi.
366	LHS	BAG/L/255	13.910	Karimganj	Banairgool	KALA CHAND DAS	TH	Comm.	Semi-Perm.	Signi.
367	LHS	ADA/L/256	14.460	Karimganj	Adarkuna	UPENDRA CHUTIA	TH	Resi.	Semi-Perm.	Signi.
368	LHS	ada/l/002/re	14.680	Karimganj	Adarkuna	late bojendra chutiya	TH	Resi.	Semi-Perm.	Signi.
369	LHS	ADA/L/259	14.790	Karimganj	Adarkuna	MANINDRA CHUTIYA	TH	Comm.	Temp.	Signi.
370	RHS	ADA/R/171	14.920	Karimganj	Adarkuna	BAPPI DUTTA	TH	Comm.	Semi-Perm.	Non-Signi.
371	RHS	ADA/R/172	15.090	Karimganj	Adarkuna	LT.KAMINI MOHAN CHANDA	TH	Comm.	Semi-Perm.	Non-Signi.
372	LHS	ADA/L/262	15.170	Karimganj	Adarkuna	GUPIKA CHANDA	Enchroacher	Res-cum-comm.	Semi-Perm.	Non-Signi.

S. No.	Side	Structure ID	Chainage (New)	District	Settlement	Name of HHs	Ownership	Usage	Construction	Impact
373	RHS	ADA/R/173	15.182	Karimganj	Adarkuna	LT. SUNIL CHANDA	Enchroacher	Comm.	Semi-Perm.	Signi.
374	LHS	ADA/L/263	15.190	Karimganj	Adarkuna	DEBASIS CHANDA	Enchroacher	Comm.	Semi-Perm.	Signi.
375	RHS	ADA/R/174	15.472	Karimganj	Adarkuna	KORNENDU DEB	TH	Comm.	Semi-Perm.	Non-Signi.
376	RHS	ADA/R/175	15.595	Karimganj	Adarkuna	TUSHAR KANTI DEY	TH	Comm.	Semi-Perm.	Signi.
377	RHS	DAD/R/176	16.180	Karimganj	Padmadigi	GOURI PASONNO CHAKRABORTY	TH	Comm.	Semi-Perm.	Signi.
378	LHS	DAD/L/265	16.205	Karimganj	Padmadigi	GOURI PASON CHAKRABORTY	TH	Resi.	Semi-Perm.	Signi.
379	RHS	DAD/R/177	16.230	Karimganj	Padmadigi	LATE MONO RANJAN CHANDA	TH	Comm.	Semi-Perm.	Signi.
380	LHS	MAD/L/266	17.190	Karimganj	Madanmohan	RAMENDU DEY	TH	Comm.	Perm.	Non-Signi.
381	LHS	MAD/L/267	17.925	Karimganj	Madanmohan	ABDUL LATIF	TH	Res-cum-comm.	Semi-Perm.	Non-Signi.
382	LHS	MAD/L/268	18.065	Karimganj	Madanmohan	ABDUL RAHIM	TH	Comm.	Semi-Perm.	Non-Signi.
383	LHS	MAD/L/270	18.230	Karimganj	Madanmohan	ABDUL KASIM	TH	Resi.	Perm.	Non-Signi.
384	RHS	MAD/R/179	18.310	Karimganj	Madanmohan	LIYAS KHASIYA	TH	Comm.	Semi-Perm.	Signi.
385	LHS	MAD/L/273	18.311	Karimganj	Madanmohan	ABDUL MANNAN KAZI	TH	Comm.	Semi-Perm.	Non-Signi.
386	RHS	MAD/R/180	18.326	Karimganj	Madanmohan	FOKRUL ISLAM	TH	Comm.	Semi-Perm.	Non-Signi.
387	RHS	MAD/R/181	18.333	Karimganj	Madanmohan	SIBLU ISLAM	TH	Comm.	Semi-Perm.	Non-Signi.

S. No.	Side	Structure ID	Chainage (New)	District	Settlement	Name of HHs	Ownership	Usage	Construction	Impact
388	RHS	MAD/R/182	18.333	Karimganj	Madanmohan	ABDUL MALIK KAZI	TH	Comm.	Semi-Perm.	Non-Signi.
389	LHS	MAD/L/274	18.350	Karimganj	Madanmohan	HABIBUR RHEMAN	TH	Comm.	Semi-Perm.	Non-Signi.
390	LHS	MAD/L/275	18.390	Karimganj	Madanmohan	AFTAR UDDIN	TH	Comm.	Semi-Perm.	Non-Signi.
391	RHS	MAD/R/184	18.420	Karimganj	Madanmohan	ASADUR RAHMAN	TH	Comm.	Semi-Perm.	Non-Signi.
392	RHS	MAD/R/185	18.500	Karimganj	Madanmohan	BURHAN KAZI	TH	Comm.	Semi-Perm.	Signi.
393	RHS	MAD/R/186	18.510	Karimganj	Madanmohan	JAHRU UDDIN	TH	Comm.	Semi-Perm.	Signi.
394	LHS	MAD/L/276	18.670	Karimganj	Madanmohan	FOKRUL ISLAM	TH	Resi.	Perm.	Non-Signi.
395	LHS	MAD/L/277	18.730	Karimganj	Madanmohan	ABDUL SOBUR	TH	Comm.	Semi-Perm.	Non-Signi.
396	RHS	MAD/R/187	18.840	Karimganj	Madanmohan	LT.ANCHAR ALI	TH	Comm.	Temp.	Signi.
397	RHS	MAD/R/188	18.844	Karimganj	Madanmohan	ABDUL ALIN	TH	Comm.	Semi-Perm.	Signi.
398	RHS	MAD/R/189	18.865	Karimganj	Madanmohan	RIPON DEY	TH	Comm.	Temp.	Signi.
399	RHS	MAD/R/190	19.030	Karimganj	Madanmohan	ANWAR HUSSAIN	TH	Comm.	Semi-Perm.	Signi.
400	RHS	MAD/R/191	19.115	Karimganj	Madanmohan	LALMOHON DUTTA	TH	Comm.	Semi-Perm.	Signi.
401	RHS	TAT/R/192	19.370	Karimganj	Tatirgool	KIRON DEY	TH	Resi.	Temp.	Signi.
402	RHS	TAT/R/193	19.410	Karimganj	Tatirgool	TUKUL DUTTA	TH	Comm.	Semi-Perm.	Signi.
403	LHS	TAT/L/279	19.415	Karimganj	Tatirgool	BADAR UDDIN	TH	Comm.	Semi-Perm.	Non-Signi.
404	RHS	MAD/R/194	19.415	Karimganj	Tatirgool	ABDUL SUKKUR	TH	Comm.	Temp.	Signi.
405	RHS	MAD/R/195	19.425	Karimganj	Tatirgool	ATAR ALI	TH	Comm.	Semi-Perm.	Signi.

S. No.	Side	Structure ID	Chainage (New)	District	Settlement	Name of HHs	Ownership	Usage	Construction	Impact
406	RHS	TAT/R/196	19.452	Karimganj	Tatirgool	LIPPU DEV NATH	TH	Comm.	Semi-Perm.	Non-Signi.
407	RHS	MAD/R/197	19.480	Karimganj	Tatirgool	HUSSAIN AHMED	TH	Comm.	Semi-Perm.	Non-Signi.
408	RHS	MAD/R/198	19.615	Karimganj	Tatirgool	LT. SUNIL CHANDRA DEY	TH	Comm.	Semi-Perm.	Signi.
409	LHS	TAT/L/281	19.765	Karimganj	Tatirgool	LT. MANIK LAL DEY	TH	Comm.	Temp.	Signi.
410	LHS	TAT/L/282	19.975	Karimganj	Tatirgool	SATYA DEY	TH	Comm.	Perm.	Non-Signi.
411	RHS	TAT/R/201	20.037	Karimganj	Tatirgool	PANKAJ SUKLOBIDO	TH	Comm.	Semi-Perm.	Non-Signi.
412	RHS	TAT/R/202	20.050	Karimganj	Tatirgool	RAJIB DEY	TH	Resi.	Semi-Perm.	Non-Signi.
413	LHS	TAT/L/283	20.065	Karimganj	Tatirgool	BIDYUT DEY	TH	Resi.	Semi-Perm.	Non-Signi.
414	RHS	TAT/R/204	20.085	Karimganj	Tatirgool	DHANANJAY DAR	TH	Comm.	Semi-Perm.	Signi.
415	RHS	TAT/R/205	20.105	Karimganj	Tatirgool	RUPAK DUTTA	Enchroacher	Resi.	Perm.	Signi.
416	RHS	TAT/R/206	20.125	Karimganj	Tatirgool	RAHUL DEY	TH	Comm.	Semi-Perm.	Signi.
417	LHS	TAT/L/284	20.200	Karimganj	Tatirgool	PRANOY DAS	TH	Comm.	Semi-Perm.	Signi.
418	LHS	tat/l/003/re	20.280	Karimganj	Tatirgool	bhupati nath choudhury and pradip choudhury	TH	Comm.	Semi-Perm.	Signi.
419	RHS	TAT/R/207	20.405	Karimganj	Tatirgool	AROBINRO DHAR	TH	Comm.	Semi-Perm.	Signi.
420	MIDDLE	BHA/M/285	20.530	Karimganj	Bhairabnagar	ANANDO DAS	TH	Comm.	Semi-Perm.	Signi.
421	MIDDLE	BHA/M/286	20.535	Karimganj	Bhairabnagar	VIKASH PAL	TH	Comm.	Semi-Perm.	Signi.

S. No.	Side	Structure ID	Chainage (New)	District	Settlement	Name of HHs	Ownership	Usage	Construction	Impact
422	MIDDLE	TAT/M/208	20.592	Karimganj	Bhairabnagar	OBINAS DUTTA	TH	Res-cum-comm.	Semi-Perm.	Signi.
423	MIDDLE	BHA/M/209	20.607	Karimganj	Bhairabnagar	LATE OMAR DUTTA	TH	Resi.	Semi-Perm.	Signi.
424	LHS	BHA/L/287	20.655	Karimganj	Bhairabnagar	POTAB PAL	TH	Resi.	Semi-Perm.	Signi.
425	MIDDLE	BHA/M/210	21.015	Karimganj	Bhairabnagar	PROMATH RONJAN PAUL	TH	Resi.	Semi-Perm.	Signi.
426	RHS	BHA/R/211	21.285	Karimganj	Bhubannagar	ARBIN RAY	TH	Resi.	Temp.	Signi.
427	MIDDLE	BHA/M/212	21.360	Karimganj	Bhairabnagar	SUBASH PAUL	TH	Resi.	Semi-Perm.	Signi.
428	RHS	BHA/R/213	21.467	Karimganj	Bhairabnagar	LT. GURUCHORON PAUL	TH	Comm.	Temp.	Signi.
429	LHS	BHA/L/288	21.475	Karimganj	Bhairabnagar	DIMAN RAI GHATWAR	TH	Resi.	Semi-Perm.	Non-Signi.
430	RHS	BHA/R/214	21.715	Karimganj	Bhairabnagar	SADHON PAUL	TH	Resi.	Semi-Perm.	Signi.
431	LHS	SHA/L/002/RE	23.760	Karimganj	Sharalipur	GANESH CHOUDHURY	TH	Comm.	Semi-Perm.	Non-Signi.
432	LHS	SHA/L/003	23.833	Karimganj	Sharalipur	GONESH CHOUDHURY	TH	Resi.	Semi-Perm.	Signi.
433	LHS	BIS/L/004/RE	24.555	Karimganj	Bishnuhagar	SUBHASI LODH	TH	Comm.	Semi-Perm.	Signi.
434	RHS	BIS/R/215	24.705	Karimganj	Bishnuhagar	LT.GORONGO PAUL	TH	Comm.	Temp.	Signi.
435	LHS	BIS/L/290	25.390	Karimganj	Bishnuhagar	MONORANJAN DAS	TH	Comm.	Temp.	Signi.
436	LHS	BIS/L/291	25.410	Karimganj	Bishnuhagar	SRI SAPNA RANI DAS	TH	Resi.	Semi-Perm.	Non-Signi.
437	RHS	BIS/R/216	25.435	Karimganj	Bishnuhagar	BABUL CHANDRA DAS	TH	Resi.	Semi-Perm.	Non-Signi.
438	LHS	RAK/L/293	25.496	Karimganj	Bhairabnagar	BABUL CHANDO DAS	TH	Comm.	Semi-Perm.	Signi.
439	LHS	RAK/L/294	25.677	Karimganj	Rakhalbasti	NILU ARJUN	TH	Resi.	Semi-Perm.	Signi.

S. No.	Side	Structure ID	Chainage (New)	District	Settlement	Name of HHs	Ownership	Usage	Construction	Impact
440	MIDDLE	RAK/M/296	26.110	Karimganj	Rakhalbasti	KARTIK DEB	TH	Comm.	Semi-Perm.	Non-Signi.
441	LHS	SAN/L/297	27.202	Hailakandi	Seripore	RAMDOWAL KAIRI	TH	Comm.	Semi-Perm.	Signi.
442	LHS	SAN/L/298	27.213	Hailakandi	Seripore	GOVERNMENT	Squatter	Comm.	Temp.	Signi.
443	RHS	ser/r/001	29.190	Hailakandi	Seripore	abdul hasim laskar	TH	Comm.	Semi-Perm.	Signi.
444	RHS	ser/r/002	29.220	Hailakandi	Seripore	kalam mazumder	TH	Resi.	Semi-Perm.	Signi.
445	MIDDLE	ito/m/001	29.530	Hailakandi	Hailakandi	narzul hazare	TH	Resi.	Semi-Perm.	Signi.
446	MIDDLE	ito/m/002	29.570	Hailakandi	Ittarkandi	anwar hussain laskar	TH	Resi.	Semi-Perm.	Signi.
447	RHS	ITO/M/002/RE	29.580	Hailakandi	Ittarkandi	Serrispor Tea Garden	TH	Resi.	Temp.	Signi.
448	MIDDLE	ITO/M/003/RE	29.590	Hailakandi	Ittarkandi	Serrispor Tea Garden Area	TH	Resi.	Semi-Perm.	Signi.
449	LHS	ito/l/001/re	29.740	Hailakandi	Ittarkandi	nasir uddin laskar	TH	Resi.	Semi-Perm.	Signi.
450	MIDDLE	ito/m/002/re	29.810	Hailakandi	Ittarkandi	sifot ali tafadar	TH	Resi.	Semi-Perm.	Signi.
451	MIDDLE	ITO/M/005/RE	29.825	Hailakandi	Ittarkandi	Alatun Nessa Laskar	TH	Resi.	Semi-Perm.	Signi.
452	LHS	ITO/R/001/RE	29.835	Hailakandi	Ittarkandi	Noor Islam Laskar, Safikur Rahman Laskar	TH	Resi.	Semi-Perm.	Signi.
453	MIDDLE	ito/m/003	29.835	Hailakandi	Ittarkandi	It.jamir uddin laskar	TH	Resi.	Semi-Perm.	Signi.
454	MIDDLE	ito/m/006/re	29.845	Hailakandi	Ittarkandi	sayatun nessa laskar	TH	Resi.	Temp.	Signi.
455	MIDDLE	ito/m/007	29.850	Hailakandi	Ittarkandi	jalal uddin laskar	TH	Resi.	Semi-Perm.	Signi.
456	MIDDLE	ito/m/008	29.860	Hailakandi	Ittarkandi	It.hilal uddin laskar	TH	Resi.	Semi-Perm.	Signi.
457	MIDDLE	ito/m/009	29.890	Hailakandi	Ittarkandi	jamir ali laskar	TH	Resi.	Semi-Perm.	Signi.
458	LHS	ito/l/003	30.100	Hailakandi	Ittarkandi	jamal uddin laskar	TH	Resi.	Semi-Perm.	Non-Signi.
459	MIDDLE	ito/m/010	30.118	Hailakandi	Ittarkandi	angur nesssa laskar	TH	Resi.	Semi-Perm.	Signi.

S. No.	Side	Structure ID	Chainage (New)	District	Settlement	Name of HHs	Ownership	Usage	Construction	Impact
460	MIDDLE	ITO/M/011/RE	30.290	Hailakandi	Ittarkandi	Amritlal Biswas	TH	Resi.	Semi-Perm.	Signi.
461	MIDDLE	ITO/R/002/RE	30.290	Hailakandi	Ittarkandi	Lt. Dharendra Roy	TH	Resi.	Semi-Perm.	Signi.
462	MIDDLE	ito/m/012	30.355	Hailakandi	Narainpur	intaz ali barbhuiya	TH	Resi.	Semi-Perm.	Signi.
463	MIDDLE	ITO/M/013/RE	30.375	Hailakandi	Narainpur	Lt. Rajani Mohan Suklabaidya	TH	Resi.	Semi-Perm.	Signi.
464	LHS	NAR/L/333	30.630	Hailakandi	Narainpur	NASIR	TH	Resi.	Semi-Perm.	Signi.
465	RHS	NAR/R/246	30.640	Hailakandi	Narainpur	NURUL ISLAM LASKAR	TH	Comm.	Perm.	Non-Signi.
466	RHS	NAR/R/247	30.690	Hailakandi	Narainpur	SAMSUL HAQUE LASKAR	TH	Comm.	Perm.	Non-Signi.
467	MIDDLE	nar/m/001	30.702	Hailakandi	Narainpur	late foijul hoque	TH	Resi.	Semi-Perm.	Signi.
468	RHS	NAR/R/248	30.725	Hailakandi	Narainpur	FOIJUL LASKOR	TH	Comm.	Perm.	Non-Signi.
469	RHS	NAR/R/250	30.787	Hailakandi	Narainpur	LATE MOSRAB ALI LASKAR	Enchroacher	Gate	Semi-Perm.	Signi.
470	RHS	NAR/R/251	30.854	Hailakandi	Narainpur	LATE MASROB ALI LASKAR	TH	Comm.	Semi-Perm.	Non-Signi.
471	LHS	NAR/L/334	30.880	Hailakandi	Narainpur	IKBAL HUSSAIN LASKAR	TH	BW	Semi-Perm.	Signi.
472	LHS	NAR/L/335	30.902	Hailakandi	Narainpur	RAJAK ALI LASKAR	TH	BW	Temp.	Signi.
473	LHS	NAR/L/336	30.972	Hailakandi	Narainpur	TAJAMUL ALI LASKAR	TH	Res-cum-comm.	Semi-Perm.	Signi.
474	LHS	NAR/L/337	30.994	Hailakandi	Narainpur	ALAUDDIN LASKAR	TH	Resi.	Perm.	Non-Signi.
475	RHS	NAR/R/253	31.035	Hailakandi	Narainpur	MASUK UDDIN LASKAR	TH	Comm.	Temp.	Signi.

S. No.	Side	Structure ID	Chainage (New)	District	Settlement	Name of HHs	Ownership	Usage	Construction	Impact
476	RHS	NAR/R/254	31.148	Hailakandi	Hailakandi	ANSANU MUJI LASKAR	TH	Gate	Perm.	Non-Signi.
477	LHS	NAR/R/338	31.180	Hailakandi	Narainpur	LT.ABDHUL MANNAN LASKAR	TH	Resi.	Perm.	Non-Signi.
478	RHS	NAR/R/255	31.240	Hailakandi	Narainpur	SIDDIK ALI MAZUMDER	TH	Comm.	Semi-Perm.	Non-Signi.
479	RHS	NAR/R/256	31.385	Hailakandi	Narainpur	AZAD MUSTAFA BARBHUIYA	TH	Resi.	Perm.	Non-Signi.
480	RHS	NAR/R/257	31.401	Hailakandi	Narainpur	MUJAHID UDDIN BARBHUIYA	TH	Res-cum-comm.	Perm.	Non-Signi.
481	RHS	NAR/R/258	31.415	Hailakandi	Narainpur	SHORIF UDDIN BARBHUIYA	TH	Comm.	Semi-Perm.	Non-Signi.
482	RHS	NAR/R/259	31.431	Hailakandi	Narainpur	SHAHABUDDIN CHOUDHURY	TH	Comm.	Semi-Perm.	Non-Signi.
483	RHS	NAR/R/260	31.432	Hailakandi	Narainpur	TAJ UDDIN CHOUDRY	TH	Comm.	Semi-Perm.	Non-Signi.
484	RHS	NAR/R/261	31.434	Hailakandi	Narainpur	ASHIQ AHMED CHOUDHURY	TH	Comm.	Semi-Perm.	Non-Signi.
485	RHS	NAR/R/262	31.436	Hailakandi	Narainpur	MONAWARA BEGUM MAZUMDER	TH	Comm.	Semi-Perm.	Non-Signi.
486	LHS	NAR/L/340	31.440	Hailakandi	Narainpur	FAZUL AHMED LASKAR	TH	Comm.	Perm.	Signi.
487	LHS	NAR/L/341	31.470	Hailakandi	Narainpur	KAMRUL ISLAM MAZUMDER	TH	Comm.	Perm.	Non-Signi.
488	LHS	NAR/L/342	31.480	Hailakandi	Narainpur	JAHIRUL ISLAM.MAZUMDER	TH	Comm.	Perm.	Non-Signi.

S. No.	Side	Structure ID	Chainage (New)	District	Settlement	Name of HHs	Ownership	Usage	Construction	Impact
489	LHS	NAR/L/343	31.488	Hailakandi	Narainpur	SAFUIL ISLAM MAZUMDER	TH	Comm.	Perm.	Signi.
490	LHS	NAR/L/344	31.495	Hailakandi	Narainpur	KAMRUL ISLAM UDDIN MAZUMDER	TH	Comm.	Perm.	Signi.
491	LHS	NAR/L/345	31.530	Hailakandi	Narainpur	JAHIRUL ISLAM MAZUMDER	TH	Resi.	Semi-Perm.	Non-Signi.
492	LHS	NAR/L/346	31.548	Hailakandi	Narainpur	SAFIUL ISLAM MAZDUMDER	TH	Res-cum-comm.	Semi-Perm.	Non-Signi.
493	RHS	NAR/R/263	31.590	Hailakandi	Kanchanpur 2	DILWAR HUSSIN LASKAR	TH	Resi.	Semi-Perm.	Non-Signi.
494	RHS	NAR/R/264	31.610	Hailakandi	Narainpur	ALAUDDIN MAZUMDER	TH	Comm.	Semi-Perm.	Non-Signi.
495	MIDDLE	nar/m/001	31.745	Hailakandi	Narainpur	sonkor robidas	TH	Resi.	Perm.	Signi.
496	MIDDLE	nar/m/002	31.780	Hailakandi	Narainpur	lt.ramsundor robidas	TH	Resi.	Perm.	Signi.
497	MIDDLE	nar/m/003	31.801	Hailakandi	Narainpur	lt.baria robidas	TH	Resi.	Perm.	Signi.
498	LHS	nar/l/001/re	31.845	Hailakandi	Narainpur	abdul wahab barbhuiya	TH	Resi.	Semi-Perm.	Non-Signi.
499	MIDDLE	nar/m/004	31.930	Hailakandi	Narainpur	Abdul kalam Barbhuiya	TH	Resi.	Perm.	Signi.
500	MIDDLE	nar/m/005	31.980	Hailakandi	Narainpur	li.uder husian laskar	TH	Resi.	Perm.	Signi.
501	MIDDLE	nar/m/006	31.990	Hailakandi	Narainpur	lt.sukar ali laskar	TH	Resi.	Semi-Perm.	Signi.
502	MIDDLE	nar/m/007	32.015	Hailakandi	Narainpur	Ensali laskar	TH	Resi.	Perm.	Signi.
503	MIDDLE	nar/m/008	32.040	Hailakandi	Narainpur	lt.uder ussian laskar	TH	Resi.	Semi-Perm.	Signi.
504	RHS	lak/r/001/re	32.175	Hailakandi	Laxmisahar	lutfur nessa laskar	TH	Resi.	Temp.	Signi.
505	LHS	lak/l/001/re	32.220	Hailakandi	Laxmisahar	nasir uddin laskar and jamal uddin laskar	TH	Resi.	Semi-Perm.	Signi.
506	LHS	lak/l/002/re	32.231	Hailakandi	Laxmisahar	late aktar uddin laskar	TH	Resi.	Semi-Perm.	Signi.

S. No.	Side	Structure ID	Chainage (New)	District	Settlement	Name of HHs	Ownership	Usage	Construction	Impact
507	RHS	ITO/R/002/RE	32.256	Hailakandi	Laxmisahar	Lt. Abdul Khalik Laskar	TH	Resi.	Semi-Perm.	Signi.
508	LHS	LAK/L/003/RE	32.256	Hailakandi	Laxmisahar	Lt. Abdul wahab Laskar	TH	Resi.	Semi-Perm.	Signi.
509	LHS	LAK/L/004/RE	32.300	Hailakandi	Laxmisahar	Najrul Islam Laskar	TH	Resi.	Semi-Perm.	Signi.
510	RHS	HAI/R/017	32.310	Hailakandi	Hailakandi	MASHUK AHMED LASKAR	TH	Comm.	Semi-Perm.	Non-Signi.
511	RHS	HAI/R/018	32.320	Hailakandi	Hailakandi	GULNEHAR BEGAM LASKAR	TH	Comm.	Semi-Perm.	Non-Signi.
512	MIDDLE	LAK/M/001/RE	32.320	Hailakandi	Laxmisahar	Jamir Uddin Laskar	TH	Resi.	Semi-Perm.	Signi.
513	RHS	HAI/R/019	32.332	Hailakandi	Hailakandi	LT.ABDUL KHALIK LASKAR	TH	Comm.	Semi-Perm.	Non-Signi.
514	LHS	HAI/L/020	32.354	Hailakandi	Hailakandi	HILAL UDDIN LASKAR	TH	Comm.	Semi-Perm.	Signi.
515	LHS	HAI/L/020	32.354	Hailakandi	HAILAKANDI WARD NO 16	HILAL UDDIN LASKAR	Enchroacher	Comm.	Semi-Perm.	Signi.
516	RHS	HAI/R/020	32.390	Hailakandi	Hailakandi	SAMSUL ALAM LASKAR	TH	BW	Perm.	Non-Signi.
517	RHS	HAL/R/021	32.398	Hailakandi	Hailakandi	VAHARUL ISLAM LASKAR	TH	Comm.	Perm.	Non-Signi.
518	LHS	HAI/L/022	32.399	Hailakandi	HAILAKANDI LAKHI SOR	ABBAS AHMED MAZUMDER	TH	Comm.	Perm.	Non-Signi.
519	RHS	HAL/R/022	32.404	Hailakandi	Hailakandi	LT.SAJJADUR RAHMAN BARBHUIYA	TH	Comm.	Perm.	Non-Signi.
520	RHS	HAI/R/025	32.420	Hailakandi	HAILAKANDI WARD NO 8	TAHIR HUSSAIN BARBHUIYA	TH	Comm.	Semi-Perm.	Non-Signi.
521	RHS	HAI/R/026	32.433	Hailakandi	Hailakandi	AKRAM HUSSAIN MAJHARBHUIYA	TH	BW	Perm.	Signi.

S. No.	Side	Structure ID	Chainage (New)	District	Settlement	Name of HHs	Ownership	Usage	Construction	Impact
522	LHS	HAI/L/023	32.433	Hailakandi	Hailakandi	AFTAB UDDIN BORBHUIYA	TH	Comm.	Temp.	Signi.
523	LHS	HAI/L/024	32.438	Hailakandi	Hailakandi	ALEYA BEGAM LASKAR	TH	Resi.	Semi-Perm.	Non-Signi.
524	LHS	HAI/L/025	32.452	Hailakandi	Hailakandi	NA/NR	TH	Comm.	Semi-Perm.	Non-Signi.
525	LHS	HAI/L/026	32.473	Hailakandi	Hailakandi	MONIR UDDIN LASKAR	TH	Resi.	Perm.	Non-Signi.
526	LHS	HAI/L/027	32.484	Hailakandi	Hailakandi	ROGUVALA DEV NATH	TH	Comm.	Perm.	Signi.
527	LHS	HAL/L/028	32.493	Hailakandi	Hailakandi	SOPON VALA DEV NATH	TH	Comm.	Perm.	Signi.
528	LHS	HAL/L/029	32.496	Hailakandi	Hailakandi	NA/NR	TH	Comm.	Perm.	Signi.
529	RHS	HAI/R/029	32.520	Hailakandi	Hailakandi	POMILA DEBNATH	TH	Comm.	Semi-Perm.	Non-Signi.
530	RHS	HAI/R/029	32.520	Hailakandi	Hailakandi	POMILA DEBNATH	TH	Comm.	Semi-Perm.	Non-Signi.
531	RHS	HAI/R/029	32.520	Hailakandi	Hailakandi	POMILA DEBNATH	Enchroacher	Comm.	Semi-Perm.	Non-Signi.
532	RHS	HAI/R/029	32.520	Hailakandi	Hailakandi	POMILA DEBNATH	Enchroacher	Comm.	Semi-Perm.	Non-Signi.
533	LHS	HAL/L/031	32.562	Hailakandi	Hailakandi	KANU DEBNATH	TH	BW	Perm.	Non-Signi.
534	LHS	HAI/L/032	32.575	Hailakandi	HAILAKANDI LAKHISOR WARD NO-16	SITOL PAUL	TH	BW	Perm.	Signi.
535	RHS	HAL/R/030	32.580	Hailakandi	Hailakandi	RAJKUMAR VHOWMIK	TH	Comm.	Perm.	Non-Signi.

S. No.	Side	Structure ID	Chainage (New)	District	Settlement	Name of HHs	Ownership	Usage	Construction	Impact
536	RHS	HAL/R/031	32.599	Hailakandi	Hailakandi	NA/NR	TH	Comm.	Perm.	Non-Signi.
537	LHS	HAI/L/033	32.610	Hailakandi	Hailakandi	AJIT DEBNATH	TH	Resi.	Semi-Perm.	Non-Signi.
538	LHS	HAI/L/034	32.616	Hailakandi	Hailakandi	SUJIT DEBNATH	TH	Comm.	Semi-Perm.	Non-Signi.
539	LHS	HAI/L/035	32.621	Hailakandi	Hailakandi	NILU PAUL	TH	Gate	Perm.	Signi.
540	LHS	HAI/L/036	32.623	Hailakandi	Hailakandi	RUNU BHATT	TH	BW	Perm.	Signi.
541	RHS	HAL/R/032	32.625	Hailakandi	Hailakandi	DHOWINI DEV	TH	Comm.	Perm.	Signi.
542	LHS	HAI/L/037	32.628	Hailakandi	Hailakandi	PIJUSH KANTI CHAKRIBORTY	TH	BW	Perm.	Signi.
543	RHS	HAL/R/033	32.638	Hailakandi	Hailakandi	AMALENDU DEV	TH	Comm.	Perm.	Non-Signi.
544	RHS	HAI/R/034	32.647	Hailakandi	HAILAKANDI LAKHISOR WARD NO-8	SUDIP RANJAN PAUL	TH	Comm.	Semi-Perm.	Non-Signi.
545	RHS	HAI/R/035	32.655	Hailakandi	HAILAKANDI LAKHISOR WARD NO-8	SUBROTO KUMAR DEY	TH	Res-cum-comm.	Perm.	Non-Signi.
546	LHS	HAI/L/038	32.666	Hailakandi	HAILAKANDI LAKHISOR WARD NO-16	DR. GAUROB BHATACHARJEE	TH	Resi.	Semi-Perm.	Signi.
547	RHS	HAI/R/036	32.682	Hailakandi	Hailakandi	ARCHANA DEB	TH	Resi.	Semi-Perm.	Signi.
548	RHS	HAI/R/037	32.687	Hailakandi	HAILAKANDI WARD NO-16	ANJANA DEB	TH	Resi.	Perm.	Signi.

S. No.	Side	Structure ID	Chainage (New)	District	Settlement	Name of HHs	Ownership	Usage	Construction	Impact
549	RHS	HAL/R/038	32.717	Hailakandi	Hailakandi	NA/NR	TH	Comm.	Perm.	Non-Signi.
550	LHS	HAI/L/039	32.717	Hailakandi	HAILAKANDI LOKHISOR WARD NO-16	NIRANJAN CHANDRA DEB	TH	Resi.	Perm.	Signi.
551	RHS	HAL/R/039	32.723	Hailakandi	Hailakandi	NA/NR	TH	Comm.	Perm.	Non-Signi.
552	RHS	HAL/R/040	32.743	Hailakandi	Hailakandi	JOYNTO CHKORBORTY	TH	Comm.	Perm.	Non-Signi.
553	LHS	HAI/L/040	32.750	Hailakandi	Hailakandi	AMOR DEVNATH	TH	Comm.	Perm.	Signi.
554	RHS	HAL/R/041	32.758	Hailakandi	Hailakandi	NA/NR	TH	Resi.	Perm.	Non-Signi.
555	LHS	HAI/L/041	32.763	Hailakandi	Laxmisahar	SANJIB SUTRADHAR	TH	Comm.	Semi-Perm.	Signi.
556	LHS	HAI/L/042	32.775	Hailakandi	Laxmisahar	JUGA NANDA SUTRADHAR	TH	Comm.	Temp.	Signi.
557	RHS	HAI/R/042	32.787	Hailakandi	HAILAKANDI LAKHISOR WARD NO-8	LT. MARANCHANDRA BANIK	TH	Gate	Perm.	Signi.
558	LHS	HAI/L/043	32.792	Hailakandi	HAILAKANDI LAKHISOR WARD NO-8	RANJON SUTRO DHOR	TH	Comm.	Perm.	Signi.
559	LHS	HAI/L/044	32.800	Hailakandi	HAILAKANDI LAKHISOR WARD NO-8	BIJOY KRISHNA BHATTACHARJEE	TH	Comm.	Perm.	Signi.
560	LHS	HAI/L/045	32.805	Karimganj	Hailakandi	JITENDRA DAS	TH	Resi.	Semi-Perm.	Signi.
561	RHS	HAI/R/043	32.807	Hailakandi	Hailakandi	DINESH PAUL	TH	BW	Perm.	Signi.

S. No.	Side	Structure ID	Chainage (New)	District	Settlement	Name of HHs	Ownership	Usage	Construction	Impact
562	RHS	HAI/R/044	32.842	Hailakandi	Hailakandi	LT. PINTU DUTTA	TH	Comm.	Perm.	Non-Signi.
563	RHS	HAI/R/045	32.858	Hailakandi	HAILAKANDI LAKHI SOR WARD NO-8	MADHUMITA DEBNATH	TH	Comm.	Perm.	Non-Signi.
564	LHS	HAI/L/048	32.868	Hailakandi	Hailakandi	NA/NR	TH	Comm.	Semi-Perm.	Signi.
565	RHS	HAI/R/046	32.875	Hailakandi	HAILAKANDI LAKHISOR WARD NO8	DINESH RANJAN PAUL	TH	BW	Perm.	Signi.
566	LHS	HAI/L/049	32.876	Hailakandi	Hailakandi	NA/NR	TH	Comm.	Perm.	Signi.
567	LHS	HAL/L/050	32.887	Hailakandi	Hailakandi	KALLOL DEBNATH	TH	Comm.	Perm.	Non-Signi.
568	LHS	HAL/L/050	32.887	Hailakandi	Hailakandi	KALLOL DEBNATH	Enchroacher	Comm.	Perm.	Non-Signi.
569	LHS	HAI/L/051	32.893	Hailakandi	Hailakandi	BHUVON DEV NATH	TH	Comm.	Perm.	Signi.
570	LHS	HAL/L/052	32.896	Hailakandi	Hailakandi	NA/NR	TH	Gate	Perm.	Signi.
571	RHS	HAI/R/047	32.902	Hailakandi	HAILAKANDI LAKHISOR WARD NO-8	LT. BASONTI DEBI	TH	BW	Perm.	Signi.
572	RHS	HAI/R/090	32.909	Hailakandi	Kalibari Road	JORNA RAI	TH	Comm.	Semi-Perm.	Non-Signi.
573	LHS	HAL/L/053	32.910	Hailakandi	Hailakandi	SAWPNA DEV ROY	TH	Comm.	Perm.	Signi.
574	RHS	HAI/R/048	32.913	Hailakandi	HAILAKANDI KAKHISOR WARD NO8	LT. SOTISH CHANDRA DEBNATH	TH	Comm.	Perm.	Non-Signi.

S. No.	Side	Structure ID	Chainage (New)	District	Settlement	Name of HHs	Ownership	Usage	Construction	Impact
575	RHS	HAI/R/049	32.916	Hailakandi	Hailakandi	SUKUMAR CHOUDHURY	TH	Comm.	Semi-Perm.	Non-Signi.
576	LHS	HAL/L/054	32.917	Hailakandi	Hailakandi	LT.HARDHONA SUSTOR DHOR	TH	Resi.	Perm.	Signi.
577	LHS	HAL/L/055	32.932	Hailakandi	Hailakandi	ANJAN BHATTACHARJEE	TH	Resi.	Semi-Perm.	Non-Signi.
578	LHS	HAI/L/056	32.950	Hailakandi	Hailakandi	LT SUNIL DEB NATH	TH	Comm.	Semi-Perm.	Non-Signi.
579	RHS	HAI/R/050	32.952	Hailakandi	Hailakandi	DHORONI BHUMIK	TH	Comm.	Semi-Perm.	Non-Signi.
580	LHS	HAI/L/057	32.956	Hailakandi	Hailakandi	ANIT CHANDA PAUL	TH	Comm.	Perm.	Signi.
581	LHS	HAI/L/058	32.959	Hailakandi	Hailakandi	NARAYAN SUTRADHAR	TH	Comm.	Semi-Perm.	Signi.
582	LHS	HAI/L/058	32.959	Hailakandi	Hailakandi	NARAYAN SUTRADHAR	Enchroacher	Comm.	Semi-Perm.	Signi.
583	LHS	HAI/L/058	32.959	Hailakandi	Hailakandi	LT.SURUCUI SUTRADHAR	Enchroacher	Comm.	Semi-Perm.	Signi.
584	RHS	HAI/R/051	32.962	Hailakandi	Hailakandi	ROSORAJ BHATACHIO	TH	Comm.	Semi-Perm.	Non-Signi.
585	LHS	HAI/L/059	32.967	Hailakandi	Hailakandi	LT.DEBENDRA SUTRADHAR	TH	Comm.	Semi-Perm.	Non-Signi.
586	LHS	HAI/L/059	32.967	Hailakandi	Hailakandi	LT.DEBENDRA SUTRADHAR	TH	Comm.	Semi-Perm.	Non-Signi.
587	LHS	HAI/L/059	32.967	Hailakandi	Hailakandi	LT.DEBENDRA SUTRADHAR	TH	Comm.	Semi-Perm.	Non-Signi.
588	LHS	HAI/L/059	32.967	Hailakandi	Hailakandi	LT.DEBENDRA DEBBATH	Enchroacher	Comm.	Semi-Perm.	Non-Signi.

S. No.	Side	Structure ID	Chainage (New)	District	Settlement	Name of HHs	Ownership	Usage	Construction	Impact
589	LHS	HAI/L/060	32.975	Hailakandi	Hailakandi	BISHNU PRASAD SUTRADHAR	TH	Comm.	Semi-Perm.	Non-Signi.
590	LHS	HAI/L/061	32.983	Hailakandi	Laxmisahar	JAYANTA KUMAR DAS	TH	Comm.	Perm.	Non-Signi.
591	RHS	HAL/R/052	32.984	Hailakandi	Hailakandi	LT.RASHIK LAL DUTTA	TH	Comm.	Perm.	Non-Signi.
592	RHS	HAL/R/052	32.984	Hailakandi	Hailakandi	LT.RASHIKLAL DUTTA	TH	Comm.	Perm.	Non-Signi.
593	LHS	HAI/L/062	32.988	Hailakandi	Hailakandi	PAPPU KISHOR ROY	TH	Comm.	Semi-Perm.	Signi.
594	LHS	HAI/L/063	32.996	Hailakandi	Hailakandi	RAJ KUMAR BHOWMICK	TH	Comm.	Semi-Perm.	Signi.
595	LHS	HAI/L/064	33.009	Hailakandi	Hailakandi	JUSNA DEBNATH	TH	Comm.	Semi-Perm.	Non-Signi.
596	RHS	HAI/R/054	33.019	Hailakandi	Hailakandi	LT.HARIDAS DEBNATH	TH	Comm.	Perm.	Non-Signi.
597	LHS	HAI/L/065	33.020	Hailakandi	Laxmisahar	LATE KUMUD BANDHU DEBNATH	TH	Comm.	Semi-Perm.	Non-Signi.
598	LHS	HAI/L/066	33.027	Hailakandi	Laxmisahar	CHITTARANJAN SUTRADHAR	TH	Comm.	Temp.	Non-Signi.
599	LHS	HAI/L/067	33.033	Hailakandi	Laxmisahar	SAPNA PURUKAISTO	TH	Comm.	Perm.	Non-Signi.
600	LHS	HAI/L/084	33.037	Hailakandi		NA/NR	TH	Res-cum-comm.	Perm.	Signi.
601	LHS	HAI/L/068	33.038	Hailakandi	Laxmisahar	ARJUN DEBNATH	TH	Comm.	Perm.	Non-Signi.
602	LHS	HAI/L/068	33.038	Hailakandi	Laxmisahar	AMRAN DEBNATH	TH	Comm.	Perm.	Non-Signi.

S. No.	Side	Structure ID	Chainage (New)	District	Settlement	Name of HHs	Ownership	Usage	Construction	Impact
603	LHS	HAI/L/068	33.038	Hailakandi	Laxmisahar	AMITAB DEBNATH	TH	Comm.	Perm.	Non-Signi.
604	LHS	HAI/L/069	33.046	Hailakandi	Laxmisahar	NIMISH CHANDARA DHAR	TH	Comm.	Perm.	Signi.
605	RHS	HAI/R/055	33.060	Hailakandi	Hailakandi	AJIT DEBNATH(GROUND FLOOR) & MANIK DEBNATH(FIRST FLOOR)	TH	Comm.	Perm.	Non-Signi.
606	LHS	HAI/L/070	33.080	Hailakandi	Hailakandi	SAPON CHOUDHURY	TH	Comm.	Perm.	Non-Signi.
607	RHS	HAI/R/056	33.085	Hailakandi	Hailakandi	SREE NIBASH DEBNATH	TH	Comm.	Perm.	Non-Signi.
608	LHS	HAI/L/071	33.086	Hailakandi	Hailakandi	MOTILAL SUTRA DHAR	TH	Comm.	Semi-Perm.	Non-Signi.
609	RHS	HAI/R/057	33.091	Hailakandi	Hailakandi	RAJKUMAR DEBNATH	TH	Comm.	Semi-Perm.	Non-Signi.
610	LHS	HAI/L/072	33.092	Hailakandi	Hailakandi	PRODIP SUTRADHAR	TH	Comm.	Semi-Perm.	Non-Signi.
611	LHS	HAI/L/073	33.097	Hailakandi	Hailakandi	PONKAJ KAR	TH	Res-cum-comm.	Perm.	Non-Signi.
612	RHS	HAI/R/058	33.100	Hailakandi	Hailakandi	SAMSUNDAR PAUL	TH	Comm.	Semi-Perm.	Non-Signi.
613	LHS	HAI/L/074	33.104	Hailakandi	Hailakandi	GAUTAM DAS	TH	Res-cum-comm.	Semi-Perm.	Non-Signi.
614	RHS	HAI/R/059	33.105	Hailakandi	Hailakandi	DIBANSU RONJAN PAUL	TH	Comm.	Perm.	Non-Signi.

S. No.	Side	Structure ID	Chainage (New)	District	Settlement	Name of HHs	Ownership	Usage	Construction	Impact
615	RHS	HAI/R/060	33.109	Hailakandi	Hailakandi	SAPAN SARMA	TH	Comm.	Perm.	Non-Signi.
616	RHS	HAI/R/061	33.114	Hailakandi	Hailakandi	ARDHON SUTRODHOR	TH	Comm.	Semi-Perm.	Non-Signi.
617	RHS	HAI/R/062	33.119	Hailakandi	Hailakandi	USHIT DAS	TH	Comm.	Temp.	Non-Signi.
618	RHS	HAI/R/063	33.121	Hailakandi	Hailakandi	BOLAI RUDRA SHARMA	TH	Comm.	Temp.	Non-Signi.
619	LHS	HAI/L/075	33.122	Hailakandi	Hailakandi	SUBHAMOI	TH	Comm.	Perm.	Signi.
620	RHS	HAI/R/064	33.124	Hailakandi	Hailakandi	9706660366	TH	Comm.	Perm.	Non-Signi.
621	LHS	HAI/L/076	33.138	Hailakandi	Hailakandi	PRABHASH DEBNATH	TH	Comm.	Perm.	Non-Signi.
622	LHS	HAI/L/076	33.138	Hailakandi	Hailakandi	PRABHASH DEBNATH	Enchroacher	Comm.	Perm.	Non-Signi.
623	RHS	HAI/R/065	33.144	Hailakandi	Hailakandi	SUBASH CHANDRA DEY	TH	BW	Semi-Perm.	Non-Signi.
624	LHS	HAI/L/077	33.145	Hailakandi	Hailakandi	MOTILAL SUTRADHAR	TH	Comm.	Semi-Perm.	Signi.
625	LHS	HAI/L/078	33.153	Hailakandi	Hailakandi	RANJIT BHOWMIK	TH	Gate	Perm.	Signi.
626	LHS	HAI/L/079	33.156	Hailakandi	Hailakandi	KALYANMOY CHAKROBORTY	TH	Comm.	Semi-Perm.	Non-Signi.
627	RHS	HAI/R/066	33.160	Hailakandi	Kalibari Road	DURGESH RANJAN PAUL	TH	Res-cum-comm.	Perm.	Non-Signi.
628	RHS	HAI/R/067	33.168	Hailakandi	Kalibari Road	HIRAN MOY DEB	TH	Comm.	Perm.	Non-Signi.

S. No.	Side	Structure ID	Chainage (New)	District	Settlement	Name of HHs	Ownership	Usage	Construction	Impact
629	RHS	HAI/R/068	33.174	Hailakandi	Hailakandi Lakhisar Road	SAURAV KANTI DEB	TH	Comm.	Perm.	Non-Signi.
630	LHS	HAI/L/080	33.174	Hailakandi	Hailakandi Lakhisar Road	KHOKAN DEV NATH	TH	Comm.	Semi-Perm.	Signi.
631	RHS	HAI/R/069	33.179	Hailakandi	Hailakandi Lakhisar Road	SUNITI SUTRADHAR	TH	Comm.	Semi-Perm.	Non-Signi.
632	RHS	HAI/R/070	33.182	Hailakandi	Hailakandi Lakhisar Road	GOPAL DEBNATH	TH	Comm.	Semi-Perm.	Non-Signi.
633	LHS	HAI/L/081	33.184	Hailakandi	Hailakandi Lakhisar Road	KANU DEV NATH	TH	Res-cum-comm.	Perm.	Non-Signi.
634	RHS	HAI/R/071	33.191	Hailakandi	Hailakandi Lakhisar Road	MOHESWAR PAUL	TH	Comm.	Perm.	Non-Signi.
635	LHS	HAI/L/082	33.194	Hailakandi	Hailakandi Lakhisar Road	NA/NR	TH	Comm.	Semi-Perm.	Non-Signi.
636	RHS	HAI/R/072	33.200	Hailakandi	Hailakandi Lakhisar Road	BHANU DEB	TH	Comm.	Semi-Perm.	Non-Signi.
637	RHS	HAI/R/073	33.729	Hailakandi	Hailakandi	Frotiva dey	TH	Res-cum-comm.	Semi-Perm.	Non-Signi.
638	LHS	HAI/L/083	33.212	Hailakandi	Hailakandi Lakhisar Road	UJJAL PAUL	TH	Res-cum-comm.	Perm.	Non-Signi.
639	RHS	HAI/R/074	33.219	Hailakandi	Hailakandi Lakhisar Road	SUZHANGHU KUMAR DEY	TH	Res-cum-comm.	Perm.	Non-Signi.
640	RHS	HAI/R/075	33.227	Hailakandi	Kalibari Road	BIVHUTI PAUL	TH	Comm.	Temp.	Non-Signi.
641	LHS	HAI/L/085	33.241	Hailakandi	Kalibari Road	NETI PAUL	TH	Resi.	Semi-Perm.	Signi.

S. No.	Side	Structure ID	Chainage (New)	District	Settlement	Name of HHs	Ownership	Usage	Construction	Impact
642	RHS	HAI/R/076	33.245	Hailakandi	Kalibari Road	AKSH DAS	TH	Res-cum-comm.	Perm.	Non-Signi.
643	RHS	HAI/R/077	33.255	Hailakandi	Kalibari Road	SURAJ KUMAR DAS	TH	Comm.	Semi-Perm.	Non-Signi.
644	LHS	HAI/L/086	33.255	Hailakandi	Hailakandi Lakhisar Road	SOICHANDRA MALAKAR	TH	Comm.	Perm.	Non-Signi.
645	LHS	HAI/L/087	33.263	Hailakandi	Hailakandi Lakhisar Road	LT.NIPENDRA KUMAR DAS	TH	Res-cum-comm.	Semi-Perm.	Signi.
646	RHS	HAI/R/078	33.264	Hailakandi	Hailakandi Lakhisar Road	BISWAJIT DAS	TH	Comm.	Semi-Perm.	Non-Signi.
647	RHS	HAI/R/079	33.275	Hailakandi	Hailakandi	ALOK PAUL	TH	Comm.	Semi-Perm.	Non-Signi.
648	LHS	HAI/L/088	33.283	Hailakandi	HAILAKANDI LAKHISOR WARD NO -7	SIKHU ROY	TH	Resi.	Perm.	Non-Signi.
649	RHS	HAI/R/080	33.285	Hailakandi	Hailakandi	HIMANGSHU CHAKROBORTY	TH	Comm.	Semi-Perm.	Non-Signi.
650	RHS	HAI/R/081	33.294	Hailakandi	Hailakandi	RINKU MALAKAR	TH	Comm.	Semi-Perm.	Non-Signi.
651	LHS	HAI/L/089	33.294	Hailakandi	Hailakandi	DILIP DEBNATH	TH	Comm.	Semi-Perm.	Signi.
652	LHS	HAI/L/090	33.298	Hailakandi	Hailakandi	SUMON PAUL	TH	Comm.	Semi-Perm.	Signi.
653	LHS	HAI/L/091	33.302	Hailakandi	Hailakandi	SUKU ROY	TH	Comm.	Semi-Perm.	Signi.
654	LHS	HAI/L/092	33.306	Hailakandi	Hailakandi	NINDU MOTI PAUL	TH	BW	Semi-Perm.	Signi.
655	LHS	HAI/L/094	33.313	Hailakandi	Hailakandi	SOMIRON PAUL	TH	Gate	Semi-Perm.	Non-Signi.

S. No.	Side	Structure ID	Chainage (New)	District	Settlement	Name of HHs	Ownership	Usage	Construction	Impact
656	RHS	HAI/R/082	33.317	Hailakandi	Kalibari Road	MUNNA DAS	TH	Comm.	Semi-Perm.	Non-Signi.
657	RHS	HAI/R/083	33.320	Hailakandi	Kalibari Road	LT. NANDALAL DAS	TH	Comm.	Semi-Perm.	Non-Signi.
658	LHS	HAI/L/096	33.321	Hailakandi	Hailakandi	DILIP KUMAR DEY	TH	Comm.	Perm.	Non-Signi.
659	LHS	HAI/L/097	33.327	Hailakandi	Hailakandi	UTOM DAS	TH	Comm.	Perm.	Non-Signi.
660	LHS	HAI/L/098	33.336	Hailakandi	Hailakandi	8472960411	TH	Comm.	Semi-Perm.	Non-Signi.
661	LHS	HAI/L/099	33.337	Hailakandi	Hailakandi	NA/NR	TH	Comm.	Semi-Perm.	Signi.
662	RHS	HAI/R/084	33.338	Hailakandi	Lakhisar Kalibari Road	LT. UMANONDO DAS	TH	Comm.	Semi-Perm.	Non-Signi.
663	LHS	HAI/L/100	33.343	Hailakandi	Hailakandi	BOKUL PRABHA DAS	TH	Comm.	Perm.	Signi.
664	LHS	HAI/L/101	33.346	Hailakandi	Hailakandi	CHANDAN CHAKROBORTY	TH	Comm.	Semi-Perm.	Non-Signi.
665	LHS	HAI/L/102	33.356	Hailakandi	Hailakandi	LT.JUSHNA RANI DHAR	TH	Comm.	Semi-Perm.	Non-Signi.
666	LHS	HAI/L/103	33.362	Hailakandi	Hailakandi	MOLINA GHOAS	TH	Comm.	Semi-Perm.	Non-Signi.
667	RHS	HAI/R/085	33.366	Hailakandi	Hailakandi	PIPON SHARMA	TH	Comm.	Temp.	Non-Signi.
668	LHS	HAI/L/104	33.367	Hailakandi	Hailakandi	SUBRATA DEB	TH	Res-cum-comm.	Perm.	Non-Signi.
669	RHS	HAI/R/086	33.375	Hailakandi	Kalibari Road	SANDIP NATH	TH	Res-cum-comm.	Semi-Perm.	Non-Signi.

S. No.	Side	Structure ID	Chainage (New)	District	Settlement	Name of HHs	Ownership	Usage	Construction	Impact
670	LHS	HAI/L/105	33.376	Hailakandi	Hailakandi	DHARANI DEB	TH	Comm.	Perm.	Signi.
671	RHS	HAI/R/087	33.384	Hailakandi	Hailakandi	KETOKI RANJAN PAUL	TH	Comm.	Semi-Perm.	Signi.
672	LHS	HAL/L/106	33.384	Hailakandi	Hailakandi	SANTIPADA DEB	TH	Comm.	Perm.	Non-Signi.
673	LHS	HAL/L/106	33.384	Hailakandi	Hailakandi	SUBHINDU DEB	TH	Comm.	Perm.	Non-Signi.
674	LHS	HAL/L/106	33.384	Hailakandi	Hailakandi	SUBINAY DEB	TH	Comm.	Perm.	Non-Signi.
675	LHS	HAL/L/106	33.384	Hailakandi	Hailakandi	SAKTI PADA DEV	TH	Comm.	Perm.	Non-Signi.
676	LHS	HAL/L/106	33.384	Hailakandi	Hailakandi	SUPRIYA DEB	TH	Comm.	Perm.	Non-Signi.
677	LHS	HAL/L/106	33.384	Hailakandi	Hailakandi	SAMIRAN DEB	TH	Comm.	Perm.	Non-Signi.
678	RHS	HAI/R/088	33.388	Hailakandi	Laxmisahar	ANUP DEBNATH	TH	Res-cum-comm.	Semi-Perm.	Non-Signi.
679	RHS	HAI/R/089/I	33.398	Hailakandi	Kalibari Road	SASANKA PAUL AND SANDIPAN PAUL	TH	Res-cum-comm.	Perm.	Non-Signi.
680	RHS	HAI/R/089	33.409	Hailakandi	Kalibari Road	ANJALI PAUL	TH	Res-cum-comm.	Perm.	Non-Signi.
681	RHS	HAI/R/024	33.411	Hailakandi	HAILAKANDI LAKHISOE WARD NO-8	MAJRAF ALI BHARBUIYA	TH	Comm.	Semi-Perm.	Non-Signi.
682	RHS	HAI/R/090/I	33.412	Hailakandi	Kalibari Road	KELA RAI	TH	Res-cum-comm.	Perm.	Non-Signi.

S. No.	Side	Structure ID	Chainage (New)	District	Settlement	Name of HHs	Ownership	Usage	Construction	Impact
683	LHS	HAL/L/107	33.413	Hailakandi	Kalibari Road	SUJIT KUMAR BHATTACHARJEE	TH	Comm.	Perm.	Signi.
684	RHS	HAL/R/091	33.416	Hailakandi	Hailakandi	DEBOJOTH	TH	Comm.	Perm.	Non-Signi.
685	RHS	HAL/R/091	33.416	Hailakandi	Hailakandi	KORIWONAR NATH	TH	Comm.	Perm.	Non-Signi.
686	RHS	HAL/R/091	33.416	Hailakandi	Hailakandi	AJOY NATH	TH	Comm.	Perm.	Non-Signi.
687	LHS	HAI/L/108	33.416	Hailakandi	Kalibari Road	RINA BATTARCHARJEE	TH	Comm.	Perm.	Signi.
688	RHS	HAI/L/109	33.416	Hailakandi	Hailakandi	SHAKATI PADA DEB	TH	Comm.	Perm.	Signi.
689	LHS	HAI/L/109	33.420	Hailakandi	Hailakandi	LT.SRI KRISNO PAUL	TH	Resi.	Perm.	Non-Signi.
690	RHS	HAI/R/092	33.427	Hailakandi	Hailakandi	SANJOY KUMAR ROY	TH	Comm.	Semi-Perm.	Signi.
691	LHS	HAL/L/110	33.431	Hailakandi	Hailakandi	ASHIAM KUMAR PAUL	TH	Comm.	Perm.	Signi.
692	RHS	HAI/R/093	33.434	Hailakandi	Hailakandi	GAUTAM SHARMA	TH	Res-cum-comm.	Temp.	Non-Signi.
693	LHS	HAL/L/111	33.438	Hailakandi	Hailakandi	NA/NR	TH	Resi.	Perm.	Signi.
694	RHS	HAI/R/094	33.440	Hailakandi	Hailakandi	NA/NR	TH	Comm.	Semi-Perm.	Non-Signi.
695	RHS	HAI/R/094	33.440	Hailakandi	Hailakandi	LT. KSHITISH CHANDRO ROY	TH	Comm.	Semi-Perm.	Non-Signi.
696	RHS	HAI/R/094	33.440	Hailakandi	Hailakandi	NA/NR	TH	Comm.	Semi-Perm.	Non-Signi.
697	RHS	HAI/R/094	33.440	Hailakandi	Hailakandi	NA/NR	TH	Comm.	Semi-Perm.	Non-Signi.
698	LHS	HAL/L/112	33.445	Hailakandi	Hailakandi	NA/NR	TH	Resi.	Perm.	Signi.

S. No.	Side	Structure ID	Chainage (New)	District	Settlement	Name of HHs	Ownership	Usage	Construction	Impact
699	RHS	HAI/R/095	33.449	Hailakandi	Hailakandi	GORUNGO GHUSH	TH	Comm.	Perm.	Non-Signi.
700	RHS	HAI/R/096	33.453	Hailakandi	Hailakandi	LT.NORANDRA LAL GHOSH	TH	Comm.	Perm.	Non-Signi.
701	RHS	HAI/R/096	33.453	Hailakandi	Hailakandi	NA/NR	TH	Comm.	Perm.	Non-Signi.
702	LHS	HAL/L/113	33.454	Hailakandi	Kalibari Road	BOJENDRA KUMAR DAS AND NEERAJ CHANDRA DAS	TH	Comm.	Semi-Perm.	Signi.
703	LHS	HAI/L/114	33.463	Hailakandi	Kalibari Road	LATE NAGENDRA CHANDRA DAS	TH	Comm.	Semi-Perm.	Signi.
704	RHS	HAI/R/097	33.468	Hailakandi	Kalibari Road	KANU DEBNATH	TH	Comm.	Perm.	Non-Signi.
705	RHS	HAI/R/098	33.472	Hailakandi	Hailakandi	RUPOM GUPTA	TH	Comm.	Perm.	Non-Signi.
706	RHS	HAI/R/099	33.479	Hailakandi	Hailakandi	ASHIT RANJAN DHOR	TH	Comm.	Perm.	Non-Signi.
707	RHS	HAI/R/100	33.485	Hailakandi	Hailakandi	BISHU CHOKROBOTY	TH	Comm.	Perm.	Non-Signi.
708	RHS	HAI/R/101	33.489	Hailakandi	Hailakandi	DHARANI KANTA BHOWMIK	TH	Comm.	Perm.	Non-Signi.
709	LHS	HAI/R/102	33.493	Hailakandi	Hailakandi	9435582823	TH	Comm.	Semi-Perm.	Non-Signi.
710	RHS	HAI/R/103	33.505	Hailakandi	Hailakandi	PRASANTA KUMAR DHAR	Enchroacher	Comm.	Semi-Perm.	Non-Signi.

S. No.	Side	Structure ID	Chainage (New)	District	Settlement	Name of HHs	Ownership	Usage	Construction	Impact
711	RHS	HAI/R/104	33.512	Hailakandi	Hailakandi	DIPTI PAUL	TH	Comm.	Semi-Perm.	Non-Signi.
712	RHS	HAI/R/105	33.514	Hailakandi	Hailakandi	SUJOY PAUL	TH	Comm.	Semi-Perm.	Non-Signi.
713	RHS	HAI/R/106	33.516	Hailakandi	Hailakandi	SABITRI RANI PAUL	TH	Comm.	Semi-Perm.	Non-Signi.
714	RHS	HAI/R/107	33.516	Hailakandi	Kalibari Road	BANU DHAR	TH	Resi.	Perm.	Non-Signi.
715	LHS	HAI/L/117	33.519	Hailakandi	Kalibari Road	SOMIRON DEBNATH	TH	Comm.	Perm.	Non-Signi.
716	RHS	HAI/R/108	33.521	Hailakandi	Kalibari Road	RAMENDRA KUNAR DAS	TH	Res-cum-comm.	Perm.	Non-Signi.
717	LHS	HAI/L/118	33.524	Hailakandi	Lakhisar Kalibari Road	AMLAL DEVNATH	TH	Res-cum-comm.	Perm.	Non-Signi.
718	RHS	HAI/R/109	33.526	Hailakandi	Lakhisar Kalibari Road	SANJIT DAS	TH	Comm.	Perm.	Non-Signi.
719	LHS	HAI/L/119	33.529	Hailakandi	Hailakandi	MONI KANGSHA BANIK	TH	Comm.	Semi-Perm.	Signi.
720	RHS	HAI/R/110	33.531	Hailakandi	Hailakandi	MITU DEB	TH	Comm.	Perm.	Non-Signi.
721	LHS	HAI/L/120	33.531	Hailakandi	Hailakandi	TRISHANKAR CHAKRABARTY	TH	Comm.	Semi-Perm.	Signi.
722	LHS	HAI/L/121	33.533	Hailakandi	Hailakandi	TRIDIBESH CHAKRABORTY	TH	Comm.	Semi-Perm.	Signi.
723	RHS	HAI/R/111	33.538	Hailakandi	Hailakandi	MANIK DEB NATH	TH	Comm.	Perm.	Non-Signi.

S. No.	Side	Structure ID	Chainage (New)	District	Settlement	Name of HHs	Ownership	Usage	Construction	Impact
724	RHS	HAI/R/112	33.542	Hailakandi	Hailakandi	MONUJ KUMAR DEB	TH	Comm.	Perm.	Non-Signi.
725	RHS	HAI/R/113	33.544	Hailakandi	Hailakandi	JOY PAUL	TH	Comm.	Semi-Perm.	Non-Signi.
726	LHS	HAI/L/124	33.546	Hailakandi	Kalibari Road	ANANTA RAI	TH	Comm.	Perm.	Non-Signi.
727	LHS	HAI/L/125	33.550	Hailakandi	Kalibari Road	LATE PREM BEHARI BHOUMIK	TH	Comm.	Semi-Perm.	Signi.
728	RHS	HAI /R/114	33.551	Hailakandi	Hailakandi	RAJU DEBNATH	TH	Comm.	Semi-Perm.	Non-Signi.
729	RHS	HAI/R/115	33.554	Hailakandi	Hailakandi	SAMARENDRA PAUL	TH	Comm.	Semi-Perm.	Non-Signi.
730	LHS	HAI/L/126	33.555	Hailakandi	Hailakandi	TARUN KANTI BHATTACHARJEE	TH	Resi.	Perm.	Signi.
731	RHS	HAI/R/116	33.557	Hailakandi	Hailakandi	NA/NR	TH	Comm.	Semi-Perm.	Non-Signi.
732	LHS	HAL/L/127	33.560	Hailakandi	Hailakandi	NA/NR	TH	Comm.	Temp.	Signi.
733	LHS	HAL/L/128	33.565	Hailakandi	Hailakandi	NA/NR	TH	Comm.	Perm.	Signi.
734	RHS	HAI/R/117	33.567	Hailakandi	Hailakandi	MANGALDHAM ADHIKARI	TH	Comm.	Perm.	Non-Signi.
735	RHS	HAI/R/117	33.567	Hailakandi	Hailakandi	MANGALDHAM KALI MANDIR	TH	Comm.	Perm.	Non-Signi.
736	RHS	HAI/R/117	33.567	Hailakandi	Hailakandi	MANGALDHAM KALI MANDIR	TH	Comm.	Perm.	Non-Signi.
737	RHS	HAI/R/117	33.567	Hailakandi	Hailakandi	MANGALDHAM KALI MANDIR	TH	Comm.	Perm.	Non-Signi.

S. No.	Side	Structure ID	Chainage (New)	District	Settlement	Name of HHs	Ownership	Usage	Construction	Impact
738	RHS	HAI/R/117	33.567	Hailakandi	Hailakandi	MANGALDHAM KALI MANDIR	TH	Comm.	Perm.	Non-Signi.
739	RHS	HAI/R/117	33.567	Hailakandi	Hailakandi	MANGALDHAM KALI MANDIR	TH	Comm.	Perm.	Non-Signi.
740	RHS	HAI/R/117	33.567	Hailakandi	Hailakandi	MANGALDHAM KALI MANDIR	TH	Comm.	Perm.	Non-Signi.
741	RHS	HAI/R/117	33.567	Hailakandi	Hailakandi	MANGALDHAM KALI MANDIR	TH	Comm.	Semi-Perm.	Non-Signi.
742	RHS	HAI/R/117	33.567	Hailakandi	Hailakandi	MANGALDHAM KALI MANDIR	TH	Comm.	Semi-Perm.	Non-Signi.
743	RHS	HAI/R/117	33.567	Hailakandi	Hailakandi	MANGALDHAM KALI MANDIR	TH	Comm.	Semi-Perm.	Non-Signi.
744	RHS	HAI/R/117	33.567	Hailakandi	Hailakandi	MANGALDHAM KALI MANDIR	TH	Comm.	Semi-Perm.	Non-Signi.
745	RHS	HAI/R/117	33.567	Hailakandi	Hailakandi	MANGALDHAM KALI MANDIR	TH	Comm.	Semi-Perm.	Non-Signi.
746	RHS	HAI/R/117	33.567	Hailakandi	Hailakandi	NA/NR	TH	Comm.	Semi-Perm.	Non-Signi.
747	RHS	HAI/R/117	33.567	Hailakandi	Hailakandi	MANGALDHAM KALI MANDIR	TH	Comm.	Semi-Perm.	Non-Signi.
748	RHS	HAI/R/117	33.567	Hailakandi	Hailakandi	MANGALDHAM KALI MANDIR	TH	Comm.	Semi-Perm.	Non-Signi.
749	RHS	HAI/R/117	33.567	Hailakandi	Hailakandi	MANGALDHAM KALI MANDIR	TH	Comm.	Semi-Perm.	Non-Signi.
750	RHS	HAI/R/117	33.567	Hailakandi	Hailakandi	MANGALDHAM KALI MANDIR	TH	Comm.	Semi-Perm.	Non-Signi.

S. No.	Side	Structure ID	Chainage (New)	District	Settlement	Name of HHs	Ownership	Usage	Construction	Impact
751	RHS	HAI/R/117	33.567	Hailakandi	Hailakandi	MANGALDHAM KALI MANDIR	TH	Comm.	Semi-Perm.	Non-Signi.
752	RHS	HAI/R/117	33.567	Hailakandi	Hailakandi	MANGALDHAM KALI MANDIR	TH	Comm.	Semi-Perm.	Non-Signi.
753	LHS	HAL/L/129	33.572	Hailakandi	Kalibari Road	KALICHARAN PAUL	TH	Res-cum-comm.	Perm.	Non-Signi.
754	LHS	HAI/L/130	33.577	Hailakandi	Kalibari Road	PRONAD PAUL	TH	Res-cum-comm.	Semi-Perm.	Non-Signi.
755	LHS	HAI/L/131	33.580	Hailakandi	Kalibari Road	PANKAJ KUMAR PAUL	TH	Comm.	Semi-Perm.	Signi.
756	RHS	HAI/R/027	33.584	Hailakandi	Hailakandi	MADHUMITA DEBNATH	TH	Resi.	Perm.	Signi.
757	LHS	HAI/132	33.588	Hailakandi	Hailakandi	SAPON PAUL	TH	Comm.	Semi-Perm.	Signi.
758	LHS	HAI/L/135	33.591	Hailakandi	Hailakandi	SAGAR PAUL	TH	Res-cum-comm.	Temp.	Signi.
759	LHS	HAI/L/136	33.594	Hailakandi	Hailakandi	MOHAMAYA PAUL	TH	Comm.	Temp.	Signi.
760	LHS	HAI/L/137	33.597	Hailakandi	Hailakandi	SUNIL KUMAR PAUL	TH	Resi.	Temp.	Signi.
761	RHS	HAI/R/028	33.605	Hailakandi	Hailakandi	KISHORE KUMAR DEBNATH	TH	Resi.	Semi-Perm.	Non-Signi.
762	LHS	HAI/L/138	33.609	Hailakandi	Hailakandi	KALYANI DHAR	TH	Res-cum-comm.	Perm.	Signi.
763	LHS	HAI/L/139	33.617	Hailakandi	Hailakandi	BISWAJIT DHAR	TH	Res-cum-comm.	Perm.	Non-Signi.
764	LHS	HAI/L/140	33.621	Hailakandi	Hailakandi	SUKUMAR CHANDRA PAUL	TH	Res-cum-comm.	Perm.	Non-Signi.
765	LHS	HAI/L/141	33.627	Hailakandi	Hailakandi	MONOJ KANTI DHAR	TH	Res-cum-comm.	Perm.	Non-Signi.

S. No.	Side	Structure ID	Chainage (New)	District	Settlement	Name of HHs	Ownership	Usage	Construction	Impact
766	RHS	HAI/R/118	33.630	Hailakandi	Hailakandi	AMITABH SHARMA	TH	Comm.	Semi-Perm.	Non-Signi.
767	LHS	HAI/L/142	33.631	Hailakandi	Hailakandi	HIRAK JYOTI DHAR	TH	Res-cum-comm.	Perm.	Non-Signi.
768	RHS	HAI/R/119	33.633	Hailakandi	Hailakandi	SUSHANTA DAS	TH	BW	Semi-Perm.	Signi.
769	RHS	HAI/R/120	33.636	Hailakandi	Hailakandi	LATE.MANJUSREE DEBNATH	TH	Comm.	Perm.	Non-Signi.
770	LHS	HAI/L/142	33.642	Hailakandi	Hailakandi	NA/NR	TH	Res-cum-comm.	Perm.	Signi.
771	RHS	HAI/R/121	33.644	Hailakandi	Hailakandi	LT.MONMOHAN DEY	TH	Comm.	Semi-Perm.	Non-Signi.
772	LHS	HAL/L/143	33.647	Hailakandi	Hailakandi	NA/NR	TH	Resi.	Perm.	Signi.
773	LHS	HAL/L/144	33.653	Hailakandi	Hailakandi	LT.DEBOBUTO GUS	TH	Comm.	Perm.	Signi.
774	RHS	HAI/R/122	33.657	Hailakandi	Hailakandi	BICKAROM SARKAR	TH	Comm.	Semi-Perm.	Non-Signi.
775	RHS	HAI/R/123	33.661	Hailakandi	Hailakandi	LT GORANDRO MOHAN DEY	TH	Comm.	Semi-Perm.	Non-Signi.
776	LHS	HAL/L/145	33.663	Hailakandi	Hailakandi	ARIJIT	TH	Comm.	Perm.	Signi.
777	RHS	HAI/R/124	33.672	Hailakandi	Hailakandi	SUKUMAR DEY	TH	Resi.	Perm.	Non-Signi.
778	RHS	HAI/R/125	33.672	Hailakandi	Hailakandi	SUDIP PAUL	TH	Res-cum-comm.	Perm.	Non-Signi.
779	LHS	HAL/L/146	33.673	Hailakandi	Hailakandi	MINTU PAUL	TH	Resi.	Semi-Perm.	Non-Signi.
780	RHS	HAI/R/126	33.678	Hailakandi	Hailakandi	JORNA CHAKRABARTI	TH	Res-cum-comm.	Perm.	Non-Signi.

S. No.	Side	Structure ID	Chainage (New)	District	Settlement	Name of HHs	Ownership	Usage	Construction	Impact
781	LHS	HAI/L/147	33.683	Hailakandi	Hailakandi	SHANKU PAUL	TH	Resi.	Semi-Perm.	Non-Signi.
782	RHS	HAI/R/127	33.684	Hailakandi	Hailakandi	SURAB DUTTA	TH	BW	Perm.	Signi.
783	RHS	HAI/R/128	33.707	Hailakandi	Hailakandi	NA/NR	TH	Gate	Perm.	Non-Signi.
784	LHS	HAI/L/148	33.708	Hailakandi	Hailakandi	SUDHANSHU BANERJEE	TH	Comm.	Perm.	Non-Signi.
785	RHS	HAL/R/129	33.710	Hailakandi	Hailakandi	NA/NR	TH	Resi.	Perm.	Non-Signi.
786	LHS	HAI/L/149	33.716	Hailakandi	Hailakandi	HARIPODO KALI PODO CHAKRABARTY	TH	Comm.	Semi-Perm.	Signi.
787	LHS	HAI/L/150	33.722	Hailakandi	Hailakandi	LT. ANANTA CHAKRABORTY	TH	Comm.	Semi-Perm.	Signi.
788	RHS	HAL/R/130	33.726	Hailakandi	Hailakandi	DIPAYON PAUL	TH	Resi.	Perm.	Non-Signi.
789	RHS	HAL/R/131	33.739	Hailakandi	Hailakandi	DEBASIS PAUL	TH	Comm.	Perm.	Non-Signi.
790	LHS	HAI/L/151	33.740	Hailakandi	Hailakandi	LT.KRISHNOPODO CHAKRABORTY	TH	Res-cum-comm.	Perm.	Signi.
791	RHS	HAL/R/132	33.747	Hailakandi	Hailakandi	DIPORKOR PAUL	TH	Comm.	Perm.	Non-Signi.
792	LHS	HAI/L/152	33.752	Hailakandi	Hailakandi	RUPOK CHAKRABORTY	TH	Res-cum-comm.	Perm.	Non-Signi.
793	RHS	HAL/R/133	33.755	Hailakandi	Hailakandi	HIRANA PAUL	TH	Resi.	Perm.	Non-Signi.

S. No.	Side	Structure ID	Chainage (New)	District	Settlement	Name of HHs	Ownership	Usage	Construction	Impact
794	RHS	HAI/R/134	33.762	Hailakandi	Hailakandi	AMITABH SARMA	TH	Resi.	Perm.	Non-Signi.
795	RHS	HAI/R/135	33.769	Hailakandi	Hailakandi	SHANKAR PAUL MAZUMDER	TH	Comm.	Perm.	Non-Signi.
796	LHS	HAI/L/153	33.773	Hailakandi	Hailakandi	OBEY	TH	Resi.	Perm.	Non-Signi.
797	RHS	HAI/R/136	33.774	Hailakandi	Hailakandi	KALI KRISHAN BHATTACHARJEE AND NIRANJAN BHATTACHARJEE	TH	Res-cum-comm.	Perm.	Non-Signi.
798	RHS	HAI/R/137	33.782	Hailakandi	Hailakandi	SUPARNA HALDAR	TH	Comm.	Perm.	Non-Signi.
799	RHS	HAI/R/138	33.787	Hailakandi	Hailakandi	MANOSH KANTI DEB	TH	Res-cum-comm.	Semi-Perm.	Non-Signi.
800	RHS	HAI/R/139	33.790	Hailakandi	Hailakandi	LATE MINMOY PAUL	TH	Res-cum-comm.	Semi-Perm.	Non-Signi.
801	LHS	HAI/L/154	33.795	Hailakandi	Hailakandi	DEBU DEY	TH	Res-cum-comm.	Perm.	Non-Signi.
802	RHS	HAL/R/140	33.799	Hailakandi	Hailakandi	SUDHANGSHU BHATTACHERJEE	TH	Comm.	Perm.	Non-Signi.
803	LHS	HAI/L/155	33.805	Hailakandi	Hailakandi	DHRUBAJYOTY DEY	TH	Res-cum-comm.	Perm.	Signi.
804	RHS	HAL/R/141	33.807	Hailakandi	Hailakandi	NIRAJI DEB	TH	Comm.	Perm.	Non-Signi.
805	LHS	HAI/L/001	0.022	Hailakandi	Hailakandi	partho saroti	TH	Comm.	Perm.	Signi.

S. No.	Side	Structure ID	Chainage (New)	District	Settlement	Name of HHs	Ownership	Usage	Construction	Impact
806	LHS	HAI/L/002	0.024	Hailakandi	Hailakandi	krisno podo sarkar	TH	Res-cum-comm.	Perm.	Non-Signi.
807	LHS	HAI/L/003	0.038	Hailakandi	Hailakandi	late soudamini sarkar	TH	Comm.	Semi-Perm.	Non-Signi.
808	LHS	HAI/L/004	0.049	Hailakandi	Hailakandi	lt.prabhas das	TH	Comm.	Semi-Perm.	Non-Signi.
809	LHS	HAI/L/005	0.098	Hailakandi	Hailakandi	late himanshu shekhar das	TH	Comm.	Semi-Perm.	Non-Signi.
810	LHS	HAI/L/006	0.120	Hailakandi	Hailakandi	Lt. Birendra Paul	TH	Comm.	Perm.	Non-Signi.
811	RHS	HAI/R/001	0.210	Hailakandi	Hailakandi	fariz uddin	Squatter	Comm.	Semi-Perm.	Non-Signi.
812	RHS	HAI/R/002	0.213	Hailakandi	Hailakandi	shekhar chanda	Squatter	Comm.	Semi-Perm.	Non-Signi.
813	RHS	HAI/R/003	0.216	Hailakandi	Hailakandi	Muzibur ali mazumder	Squatter	Comm.	Semi-Perm.	Non-Signi.
814	RHS	HAI/R/004	0.219	Hailakandi	Hailakandi	sahjan akmad mazumder	TH	Comm.	Temp.	Non-Signi.
815	RHS	HAI/R/005	0.223	Hailakandi	Hailakandi	asab ali mazumder	TH	Comm.	Semi-Perm.	Non-Signi.
816	RHS	HAI/R/006	0.227	Hailakandi	Hailakandi	sabor ali mazumdor	TH	Comm.	Semi-Perm.	Non-Signi.
817	RHS	HAI/R/007	0.229	Hailakandi	Hailakandi	nana mazumdor	TH	Comm.	Semi-Perm.	Non-Signi.
818	RHS	HAI/R/008	0.233	Hailakandi	Hailakandi	shams Uddin Mazumder	TH	Comm.	Semi-Perm.	Signi.

S. No.	Side	Structure ID	Chainage (New)	District	Settlement	Name of HHs	Ownership	Usage	Construction	Impact
819	RHS	HAI/R/009	0.237	Hailakandi	Hailakandi	Nejam Uddin Bharbhuiya	TH	Comm.	Temp.	Signi.
820	RHS	HAI/R/010	0.260	Hailakandi	Hailakandi	Eklas uddin barbhuiya	TH	Res-cum-comm.	Perm.	Non-Signi.
821	RHS	HAI/L/008	0.280	Hailakandi	Hailakandi	narul huquk ch	TH	Comm.	Perm.	Non-Signi.
822	LHS	HAI/L/009	0.288	Hailakandi	Hailakandi	Roma kahai	TH	Resi.	Perm.	Non-Signi.
823	LHS	HAI/L/010	0.293	Hailakandi	Hailakandi	out off village	TH	Resi.	Semi-Perm.	Non-Signi.
824	RHS	HAI/R/011	0.296	Hailakandi	Hailakandi	furmat ali	TH	Comm.	Semi-Perm.	Non-Signi.
825	LHS	HAI/L/011	0.298	Hailakandi	Hailakandi	sankor kahar	TH	Comm.	Semi-Perm.	Non-Signi.
826	LHS	HAI/L/012	0.305	Hailakandi	Hailakandi	krisna kahar	TH	Comm.	Perm.	Non-Signi.
827	LHS	HAI/L/013	0.315	Hailakandi	Hailakandi	motilal kahar	TH	Comm.	Semi-Perm.	Non-Signi.
828	RHS	HAI/R/012	0.330	Hailakandi	Hailakandi	Hazi.Rashid Ahmed Laskar	TH	Comm.	Perm.	Non-Signi.
829	LHS	HAI/L/015	0.350	Hailakandi	Hailakandi	ussha datta	TH	Resi.	Semi-Perm.	Signi.
830	LHS	HAI/L/016	0.370	Hailakandi	Hailakandi	santi roy	TH	BW	Semi-Perm.	Signi.
831	LHS	HAI/L/017	0.385	Hailakandi	Hailakandi	lt. Ranu paul	TH	Res-cum-comm.	Semi-Perm.	Non-Signi.
832	LHS	HAI/L/018	0.390	Hailakandi	Hailakandi	Binoy Kar	TH	Res-cum-comm.	Perm.	Non-Signi.

S. No.	Side	Structure ID	Chainage (New)	District	Settlement	Name of HHs	Ownership	Usage	Construction	Impact
833	LHS	HAI/L/019	0.400	Hailakandi	Hailakandi	Hashi Rani Roy	TH	BW	Perm.	Signi.
834	LHS	HAI/L/020	0.420	Hailakandi	Hailakandi	Lt. Ashutosh Bhattacharjee	TH	Resi.	Semi-Perm.	Signi.
835	LHS	HAI/L/021	0.431	Hailakandi	Hailakandi	late mahadev chandra ghosh	TH	Res-cum-comm.	Semi-Perm.	Non-Signi.
836	LHS	HAI/L/022	0.450	Hailakandi	Hailakandi	lt. sochindra das gupto	TH	BW	Perm.	Signi.
837	LHS	HAI/L/023	0.460	Hailakandi	Hailakandi	lt. sreeparna bachi	TH	BW	Perm.	Signi.
838	LHS	HAI/L/024	0.470	Hailakandi	Hailakandi	Umesg chandra verma	TH	Comm.	Temp.	Non-Signi.
839	LHS	HAI/L/025	0.480	Hailakandi	Hailakandi	Kamud paul	TH	BW	Perm.	Signi.
840	LHS	HAI/L/026	0.500	Hailakandi	Hailakandi	Dr. Rupam Sen	TH	BW	Perm.	Signi.
841	RHS	HAI/R/013	0.503	Hailakandi	Gastola	madan shill	Squatter	Comm.	Temp.	Signi.
842	RHS	HAI/R/014	0.507	Hailakandi	Gastola	bijoy rabi das	Squatter	Comm.	Temp.	Signi.
843	RHS	HAI/R/015	0.508	Hailakandi	Gastola	dulu chanda	Squatter	Comm.	Temp.	Signi.
844	RHS	HAI/R/016	0.510	Hailakandi	Gastola	Shab uddin laskar	Squatter	Comm.	Temp.	Signi.
845	RHS	HAI/R/017	0.512	Hailakandi	Gastola	gopal shil	Squatter	Comm.	Temp.	Signi.
846	RHS	HAI/R/018	0.514	Hailakandi	Gastola	owner absent	Squatter	Comm.	Temp.	Signi.
847	RHS	HAI/R/019	0.517	Hailakandi	Gastola	owner is absent	Squatter	Comm.	Temp.	Signi.
848	RHS	HAI/R/020	0.519	Hailakandi	Gastola	owner is absent	Squatter	Comm.	Temp.	Signi.
849	LHS	HAI/L/027	0.525	Hailakandi	Hailakandi	manosi malakar	TH	BW	Perm.	Non-Signi.
850	LHS	HAI/L/028	0.545	Hailakandi	Hailakandi	lt.chito rojhon paul	TH	Comm.	Semi-Perm.	Non-Signi.
851	RHS	HAI/R/021	0.595	Hailakandi	Hailakandi	eklas uddin barbhuiya	TH	Comm.	Semi-Perm.	Non-Signi.

S. No.	Side	Structure ID	Chainage (New)	District	Settlement	Name of HHs	Ownership	Usage	Construction	Impact
852	LHS	HAI/L/029	0.770	Hailakandi	Hailakandi	Gulam masutafa ch	TH	BW	Semi-Perm.	Non-Signi.
853	RHS	HAI/R/023	0.782	Hailakandi	Hailakandi	tahir uddin choudhury	TH	Comm.	Semi-Perm.	Non-Signi.
854	RHS	HAI/R/024	0.789	Hailakandi	Hailakandi	badrul alom choudhury	TH	Comm.	Semi-Perm.	Non-Signi.
855	RHS	HAI/R/025	0.793	Hailakandi	Hailakandi	fakrul alom choudhury	TH	Res-cum-comm.	Semi-Perm.	Non-Signi.
856	RHS	HAI/R/026	0.800	Hailakandi	Hailakandi	Samsul alom choudhury	TH	Res-cum-comm.	Semi-Perm.	Non-Signi.
857	RHS	HAI/R/027	0.807	Hailakandi	Hailakandi	It safiqur rahman choudhury	TH	Comm.	Semi-Perm.	Non-Signi.
858	LHS	HAI/L/030	0.808	Hailakandi	Hailakandi	late rakib ali mazumder	TH	Gate	Semi-Perm.	Signi.
859	LHS	HAI/L/031	0.812	Hailakandi	Hailakandi	matuur rahman laskar	TH	BW	Semi-Perm.	Non-Signi.
860	RHS	HAI/R/028	0.832	Hailakandi	Hailakandi	owner is absent	TH	BW	Semi-Perm.	Signi.
861	LHS	HAI/L/032	0.832	Hailakandi	Hailakandi	owner is absent	TH	BW	Semi-Perm.	Non-Signi.
862	LHS	HAI/L/033	0.867	Hailakandi	Hailakandi	ali ahmed mazunder	TH	BW	Semi-Perm.	Non-Signi.
863	LHS	HAI/L/034	0.904	Hailakandi	Hailakandi	foriz uddin laskar	TH	BW	Semi-Perm.	Non-Signi.
864	LHS	HAI/L/035	0.932	Hailakandi	Hailakandi	Ali Ahmed mazumder	TH	BW	Semi-Perm.	Non-Signi.
865	LHS	HAI/L/036	0.936	Hailakandi	Hailakandi	Forid uddin choudhury	TH	BW	Semi-Perm.	Signi.

S. No.	Side	Structure ID	Chainage (New)	District	Settlement	Name of HHs	Ownership	Usage	Construction	Impact
866	LHS	HAI/L/037	0.951	Hailakandi	Hailakandi	tosir ali	TH	Res-cum-comm.	Semi-Perm.	Non-Signi.
867	LHS	HAI/L/038	0.960	Hailakandi	Hailakandi	Koshar Ahmed	TH	Res-cum-comm.	Semi-Perm.	Non-Signi.
868	LHS	HAI/L/039	0.972	Hailakandi	Hailakandi	sultana akhtar jahan choudhury	TH	BW	Semi-Perm.	Signi.
869	LHS	HAI/L/040	0.990	Hailakandi	Hailakandi	altab hussain choudhury	TH	BW	Perm.	Signi.
870	LHS	HAI/L/041	1.020	Hailakandi	Hailakandi	rofiq ahmed choudhury	TH	BW	Semi-Perm.	Non-Signi.
871	LHS	HAI/L/042	1.030	Hailakandi	Hailakandi	fariz ahmed choudhury	TH	BW	Semi-Perm.	Non-Signi.
872	LHS	HAI/L/043	1.080	Hailakandi	Hailakandi	samim laskar	TH	Comm.	Perm.	Non-Signi.
873	RHS	RAN/R/029	1.100	Hailakandi	Rangauti	A.k choudhury	TH	BW	Perm.	Signi.
874	LHS	RAN/L/044	1.220	Hailakandi	Rangauti	abdul kadir choudhury	TH	Other	Semi-Perm.	Signi.
875	RHS	RAN/R/030	1.235	Hailakandi	Rangauti	surma begum barbhuiya	TH	Comm.	Temp.	Non-Signi.
876	LHS	RAN/L/045	1.280	Hailakandi	Rangauti	masum choudury	TH	BW	Semi-Perm.	Non-Signi.
877	RHS	RAN/R/031	1.280	Hailakandi	Rangauti	faruk ahmed laskar	TH	BW	Semi-Perm.	Non-Signi.
878	RHS	RAN/R/032	1.290	Hailakandi	Rangauti	jakir hussain laskar and sajjad hussain laskar	TH	U/C	Semi-Perm.	Non-Signi.
879	LHS	RAN/L/046	1.310	Hailakandi	Rangauti	anam	TH	U/C	Perm.	Non-Signi.

S. No.	Side	Structure ID	Chainage (New)	District	Settlement	Name of HHs	Ownership	Usage	Construction	Impact
880	RHS	RAN/R/033	1.350	Hailakandi	Rangauti	Rajak uddin laskar	TH	Comm.	Semi-Perm.	Signi.
881	LHS	RAN/L/047	1.367	Hailakandi	Rangauti	sungul ali	TH	BW	Perm.	Non-Signi.
882	LHS	RAN/L/048	1.370	Hailakandi	Rangauti	samin laskar	TH	Comm.	Perm.	Non-Signi.
883	LHS	RAN/L/049	1.475	Hailakandi	Rangauti	owner was absent	TH	BW	Perm.	Signi.
884	LHS	RAN/L/050	1.560	Hailakandi	Rangauti	samin laskar	TH	BW	Perm.	Non-Signi.
885	RHS	RAN/R/034	1.620	Hailakandi	Rangauti	late ali raj mazumder	TH	Comm.	Semi-Perm.	Signi.
886	RHS	BHA/R/036	1.622	Hailakandi	Rangauti	Hazi Tuta miya Mazumder	TH	BW	Semi-Perm.	Non-Signi.
887	RHS	RAN/R/037	1.632	Hailakandi	Rangauti	Anam uddin laskar	TH	BW	Perm.	Signi.
888	LHS	RAN/L/052	1.665	Hailakandi	Rangauti	anor barbhuiya	TH	BW	Semi-Perm.	Non-Signi.
889	LHS	RAN/L/053	1.701	Hailakandi	Rangauti	Rahomat ali mazumder	TH	BW	Temp.	Signi.
890	LHS	RAN/L/054	1.727	Hailakandi	Rangauti	Bakkar Ahmed Laskar	TH	BW	Semi-Perm.	Non-Signi.
891	RHS	RAN/R/038	1.728	Hailakandi	Rangauti	Faizul haque mazarbhaiya	TH	BW	Perm.	Signi.
892	RHS	RAN/R/039	1.775	Hailakandi	Rangauti	taj uddin barbhuiya	TH	Comm.	Semi-Perm.	Non-Signi.
893	RHS	RAN/R/040	1.875	Hailakandi	Rangauti	shamsh uddin mazumder	TH	Comm.	Semi-Perm.	Signi.

S. No.	Side	Structure ID	Chainage (New)	District	Settlement	Name of HHs	Ownership	Usage	Construction	Impact
894	RHS	RAN/R/041	1.890	Hailakandi	Rangauti	Faruk Ahmed Choudhury/Kabir Ahmed Choudhury/Sabir Ahmed Choudhury	TH	Comm.	Semi-Perm.	Signi.
895	RHS	RAN/R/042	1.998	Hailakandi	Rangauti	NA/NR	TH	BW	Semi-Perm.	Non-Signi.
896	RHS	RAN/R/043	2.070	Hailakandi	Rangauti	late bacchu barbhuiya	TH	BW	Semi-Perm.	Signi.
897	RHS	RAN/R/044	2.105	Hailakandi	Rangauti	sabul hissain mazumder	TH	Comm.	Temp.	Signi.
898	RHS	RAN/R/045	2.145	Hailakandi	Rangauti	lt. tajumul ali laskar	TH	Comm.	Semi-Perm.	Signi.
899	RHS	RAN/R/046	2.154	Hailakandi	Rangauti	Roshid Ali Laskar	TH	U/C	Semi-Perm.	Signi.
900	RHS	RAN/R/047	2.180	Hailakandi	Rangauti	Irfan ali laskar	TH	Comm.	Semi-Perm.	Signi.
901	MIDDLE	PAI/M/001	2.230	Hailakandi	Rangauti	Late.Subudh chandra Das	TH	Resi.	Semi-Perm.	Signi.
902	MIDDLE	RAN/M/001	2.315	Hailakandi	Rangauti	Manir Uddin Choudhury	TH	Res-cum-comm.	Semi-Perm.	Signi.
903	LHS	RAN/L/001	2.435	Hailakandi	Rangauti	Late.majoraf Ali barbhuiya	TH	Resi.	Semi-Perm.	Signi.
904	MIDDLE	RAN/M/002	2.482	Hailakandi	Rangauti	Enam Uddin Bharbhuiya	TH	Resi.	Semi-Perm.	Non-Signi.
905	LHS	RAN/L/002	2.515	Hailakandi	Rangauti	shafiq uddin laskar	TH	Resi.	Perm.	Non-Signi.
906	RHS	RAN/R/001	2.655	Hailakandi	Rangauti	Nibaron chandra dutta	TH	Resi.	Perm.	Non-Signi.

S. No.	Side	Structure ID	Chainage (New)	District	Settlement	Name of HHs	Ownership	Usage	Construction	Impact
907	LHS	RAN/L/003	2.785	Hailakandi	Rangauti	Anjan Chanda	TH	Res-cum-comm.	Semi-Perm.	Non-Signi.
908	RHS	PAI/R/048	3.012	Hailakandi	Matijuri Paikan	lt. santosh chanda	TH	Comm.	Semi-Perm.	Signi.
909	RHS	PAI/R/049	3.066	Hailakandi	Matijuri Paikan	Najrul Haque Mazumder/gayad Uddin Mazumder	TH	U/C	Semi-Perm.	Signi.
910	RHS	PAI/R/053	3.098	Hailakandi	Matijuri Paikan	lt.moyov ali mazumder	TH	Comm.	Semi-Perm.	Non-Signi.
911	RHS	PAI/R/050	3.112	Hailakandi	Matijuri Paikan	late abdul wahid laskar	TH	Comm.	Semi-Perm.	Signi.
912	RHS	PAI/R/051	3.129	Hailakandi	Matijuri Paikan	lt. Ashod ali laskar	TH	Comm.	Semi-Perm.	Signi.
913	RHS	PAI/R/052	3.143	Hailakandi	Matijuri Paikan	Matab laskar	TH	Resi.	Perm.	Non-Signi.
914	RHS	PAI/R/054	3.215	Hailakandi	Matijuri Paikan	Samsul Islam Bharbhuiya	TH	Comm.	Perm.	Non-Signi.
915	MIDDLE	PAI/M/002	3.265	Hailakandi	Matijuri Paikan	badal chandra das	TH	Res-cum-comm.	Perm.	Non-Signi.
916	MIDDLE	PAI/M/003	3.275	Hailakandi	Matijuri Paikan	Lt. Parimal Kanti Sarma	TH	Res-cum-comm.	Perm.	Signi.
917	LHS	PAI/L/001	3.310	Hailakandi	Matijuri Paikan	Dilip chanda das	TH	BW	Semi-Perm.	Signi.
918	LHS	PAI/L/002	3.325	Hailakandi	Matijuri Paikan	nithananda seal	TH	BW	Perm.	Signi.
919	MIDDLE	PAI/M/004	3.341	Hailakandi	Matijuri Paikan	Sanjoy nath	TH	BW	Semi-Perm.	Signi.
920	MIDDLE	PAI/M/005	3.375	Hailakandi	Matijuri Paikan	asima paul and souman paul	TH	Resi.	Semi-Perm.	Signi.
921	MIDDLE	PAI/M/006	3.395	Hailakandi	Matijuri Paikan	Madhobi paul	TH	Resi.	Semi-Perm.	Signi.
922	MIDDLE	PAI/M/001	3.406	Hailakandi	Matijuri Paikan	Buttu mazumder	TH	Comm.	Semi-Perm.	Signi.
923	MIDDLE	PAI/M/002	3.410	Hailakandi	Matijuri Paikan	sanjib kumar paul	TH	Comm.	Semi-Perm.	Signi.

S. No.	Side	Structure ID	Chainage (New)	District	Settlement	Name of HHs	Ownership	Usage	Construction	Impact
924	MIDDLE	PAI/M/003	3.415	Hailakandi	Matijuri Paikan	uma pada dutta	TH	Comm.	Perm.	Signi.
925	MIDDLE	PAI/M/007	3.425	Hailakandi	Tempur Bazar	Kripamoy Paul	TH	Resi.	Semi-Perm.	Signi.
926	MIDDLE	PAI/M/008	3.435	Hailakandi	Matijuri Paikan	Dipti rani das	TH	Comm.	Perm.	Signi.
927	MIDDLE	PAI/M/004	3.435	Hailakandi	Matijuri Paikan	sunil ch dev	TH	Comm.	Perm.	Signi.
928	MIDDLE	PAI/M/009	3.442	Hailakandi	Matijuri Paikan	Lt.Jatindra Mahon Das	TH	Comm.	Semi-Perm.	Signi.
929	RHS	PAI/R/005	3.452	Hailakandi	Matijuri Paikan	Mihir kanti Das	TH	Comm.	Semi-Perm.	Signi.
930	RHS	PAI/R/006	3.460	Hailakandi	Tempur Bazar	Anima Das	TH	Comm.	Semi-Perm.	Signi.
931	RHS	PAI/R/007	3.462	Hailakandi	Tempur Bazar	Piklu Das	TH	Comm.	Semi-Perm.	Signi.
932	RHS	PAI/R/060	3.466	Hailakandi	Tempur Bazar	bela rani das	TH	Comm.	Semi-Perm.	Signi.
933	RHS	PAI/R/061	3.469	Hailakandi	Tempur Bazar	haripada rudrapaul	TH	Comm.	Semi-Perm.	Signi.
934	RHS	PAI/R/062	3.474	Hailakandi	Matijuri Paikan	lt.kripamoy chandra deb	TH	Comm.	Semi-Perm.	Signi.
935	RHS	PAI/R/63	3.478	Hailakandi	Tempur Bazar	tapan das	TH	Comm.	Semi-Perm.	Signi.
936	LHS	PAI/L/004	3.500	Hailakandi	Matijuri Paikan	Dipak dutta	TH	Comm.	Perm.	Non-Signi.
937	RHS	PAI/R/013	3.502	Hailakandi	Matijuri Paikan	Mihir kanti paul	TH	Comm.	Semi-Perm.	Signi.
938	LHS	PAI/L/005	3.507	Hailakandi	Matijuri Paikan	Debasish dutta/dilip dutta	TH	Comm.	Temp.	Non-Signi.
939	RHS	PAI/R/014	3.514	Hailakandi	Matijuri Paikan	Lt. Kiron deb	TH	Comm.	Temp.	Signi.
940	RHS	PAI/R/015	3.522	Hailakandi	Matijuri Paikan	sanjoy paul	TH	Comm.	Perm.	Non-Signi.
941	RHS	PAI/R/016	3.532	Hailakandi	Matijuri Paikan	somiron ch paul	TH	Comm.	Perm.	Non-Signi.
942	RHS	TEM/R/068	3.610	Hailakandi	Tempur Bazar	Bidyadebi Goala	TH	Comm.	Perm.	Non-Signi.

S. No.	Side	Structure ID	Chainage (New)	District	Settlement	Name of HHs	Ownership	Usage	Construction	Impact
943	RHS	TEM/R/069	3.639	Hailakandi	Tempur Bazar	bittu dev	TH	Comm.	Perm.	Non-Signi.
944	RHS	TEM/R/070	3.654	Hailakandi	Tempur Bazar	shantanu paul	TH	Comm.	Semi-Perm.	Signi.
945	RHS	MAT/R/072	3.757	Hailakandi	Matijuri Paikan	Arun das	TH	U/C	Semi-Perm.	Signi.
946	RHS	MAT/R/073	3.765	Hailakandi	Matijuri Paikan	Binod bihari das	TH	Comm.	Temp.	Signi.
947	RHS	MAT/R/074	3.775	Hailakandi	Matijuri Paikan	kiron devi das	TH	Comm.	Semi-Perm.	Signi.
948	RHS	MAT/R/075	3.938	Hailakandi	Matijuri Paikan	Sudip kr Das, Dipankar Das	TH	Comm.	Semi-Perm.	Signi.
949	RHS	MAT/R/076	3.977	Hailakandi	Matijuri Paikan	Kunjomahan das	TH	Comm.	Semi-Perm.	Non-Signi.
950	RHS	MAT/R/077	3.992	Hailakandi	Matijuri Paikan	Uttam das	TH	BW	Perm.	Signi.
951	RHS	MAT/R/078	3.994	Hailakandi	Matijuri Paikan	Lalmahan das	TH	Resi.	Semi-Perm.	Signi.
952	RHS	MAT/R/079	4.127	Hailakandi	Matijuri Paikan	mira deb	TH	Comm.	Semi-Perm.	Non-Signi.
953	LHS	MAT/L/006	4.138	Hailakandi	Matijuri Paikan	Ajit kumar paul	TH	Comm.	Semi-Perm.	Non-Signi.
954	RHS	MAT/R/080	4.140	Hailakandi	Matijuri Paikan	Lt. Barindra Paul	TH	Comm.	Semi-Perm.	Signi.
955	RHS	MAT/R/081	4.143	Hailakandi	Kajirkuna	Anjan kumar Sharma	TH	Comm.	Semi-Perm.	Signi.
956	LHS	MAT/L/007	4.209	Hailakandi	Matijuri Paikan	Lt. Rajkumar Rudrapaul	TH	Comm.	Semi-Perm.	Non-Signi.
957	RHS	MAT/R/082	4.210	Hailakandi	Matijuri Paikan	Krishno das	TH	BW	Perm.	Signi.
958	LHS	MAT/L/009	4.243	Hailakandi	Matijuri Paikan	Nidu kumar paul	TH	BW	Semi-Perm.	Signi.
959	LHS	MAT/L/010	4.333	Hailakandi	Matijuri Paikan	Lt.Manik Ch. Rudrapaul, Lt. Subudh Ch. Paul, Subir Paul	TH	Comm.	Semi-Perm.	Signi.
960	LHS	MAT/L/011	4.366	Hailakandi	Matijuri Paikan	Anjan kumar sharma	TH	Comm.	Semi-Perm.	Signi.

S. No.	Side	Structure ID	Chainage (New)	District	Settlement	Name of HHs	Ownership	Usage	Construction	Impact
961	LHS	MAT/L/013	4.400	Hailakandi	Matijuri Paikan	Samar chandra paul	TH	Res-cum-comm.	Semi-Perm.	Signi.
962	LHS	MAT/L/014	4.417	Hailakandi	Matijuri Paikan	Subudh Paul	TH	Resi.	Temp.	Signi.
963	LHS	MAT/L/008	4.433	Hailakandi	Matijuri Paikan	Monu Paul	TH	Comm.	Semi-Perm.	Signi.
964	RHS	PAI/R/008	4.464	Hailakandi	Tempur Bazar	Satiprasad Das, Guruprasad Das	TH	Comm.	Semi-Perm.	Signi.
965	LHS	MAT/L/015	4.488	Hailakandi	Matijuri Paikan	Chandi paul	TH	Comm.	Semi-Perm.	Signi.
966	LHS	MAT/L/016	4.622	Hailakandi	Matijuri Paikan	lt. Hazi jalal uddin barbuiyha	TH	Comm.	Semi-Perm.	Signi.
967	RHS	MAT/R/083	4.725	Hailakandi	Matijuri Paikan	Sams uddin choudhury	TH	Resi.	Semi-Perm.	Signi.
968	MIDDLE	MAT/M/002	4.750	Hailakandi	Matijuri Paikan	Asarul nessa	TH	Resi.	Semi-Perm.	Signi.
969	MIDDLE	BAS/M/003	4.815	Hailakandi	Bashdhar part 1	Kolilur rhoman Barbuihyia	TH	BW	Semi-Perm.	Signi.
970	MIDDLE	MAT/M/084	4.820	Hailakandi	Matijuri Paikan	Siyaj uddin	TH	BW	Semi-Perm.	Non-Signi.
971	LHS	BAS/L/018	4.905	Hailakandi	Bashdhar part 1	lt. Tahir uddin laskar	TH	BW	Perm.	Signi.
972	LHS	BAS/L/019	5.180	Hailakandi	Bashdhar part 1	lt. Habibur rhoman choudhary	TH	Resi.	Semi-Perm.	Non-Signi.
973	MIDDLE	BAS/M/006	5.530	Hailakandi	Bashdhar part 1	lt. Jalal uddin mazumder	TH	Resi.	Semi-Perm.	Signi.
974	RHS	BAS/R/054	5.535	Hailakandi	Bashdhar part 1	Late.Abdul jabbar Mazumder	TH	Resi.	Semi-Perm.	Signi.
975	MIDDLE	BAS/M/006/I	5.715	Hailakandi	Bashdhar part 1	humera begum barbhuiya	Squatter	Comm.	Semi-Perm.	Non-Signi.

S. No.	Side	Structure ID	Chainage (New)	District	Settlement	Name of HHs	Ownership	Usage	Construction	Impact
976	MIDDLE	BAS/M/006/K	5.715	Hailakandi	Bashdhar part 1	dilwar hussain barbhuiya and taj uddin laskar and amzad hussain mazumder	Squatter	Comm.	Semi-Perm.	Non-Signi.
977	MIDDLE	BAS/M/006/L	5.715	Hailakandi	Bashdhar part 1	ekbal hussain mazumder	TH	Comm.	Semi-Perm.	Non-Signi.
978	MIDDLE	BAS/M/006/M	5.715	Hailakandi	Bashdhar part 1	sabir ahmed choudhury and ekbali hussain barbhuiya	Squatter	Comm.	Semi-Perm.	Non-Signi.
979	MIDDLE	BAS/M/006/N	5.715	Hailakandi	Bashdhar part 1	dilwar hussain mazumder	Squatter	Comm.	Semi-Perm.	Non-Signi.
980	MIDDLE	BAS/M/006/O	5.715	Hailakandi	Bashdhar part 1	noor ahmed laskar	TH	Comm.	Semi-Perm.	Non-Signi.
981	MIDDLE	BAS/M/006/P	5.715	Hailakandi	Bashdhar part 1	innus ali barbhuiya and rajab uddin choudhury and amir uddin choudhury and jamal uddin choudhury and taj uddin choudhury and nazim uddin laskar mostufa ahmed barbhuiya nakon meiya choudhury and namar uddin barbhuiya	Squatter	Comm.	Semi-Perm.	Non-Signi.

S. No.	Side	Structure ID	Chainage (New)	District	Settlement	Name of HHs	Ownership	Usage	Construction	Impact
982	MIDDLE	BAS/M/006/Q	5.715	Hailakandi	Bashdhar part 1	nazmul tafadar and gonesh rai and moin uddin amir uddin safat ali lucky	Squatter	Comm.	Semi-Perm.	Non-Signi.
983	MIDDLE	BAS/M/006/T	5.715	Hailakandi	Bashdhar part 1	amzad hussain laskar	Squatter	Comm.	Semi-Perm.	Non-Signi.
984	MIDDLE	BAS/M/006/U	5.715	Hailakandi	Bashdhar part 1	abdul mannan barbhuiya	Squatter	Comm.	Semi-Perm.	Non-Signi.
985	MIDDLE	BAS/M/006/V	5.715	Hailakandi	Bashdhar part 1	islam uddin barbhuiya and amzad hussain barbhuiya and anwar hussain and jahir uddin barbhuiya and faijul rahman choudhury and bodha ahmed mazumder and forash uddin laskar	Squatter	Comm.	Semi-Perm.	Non-Signi.
986	MIDDLE	BA/M/006	5.715	Hailakandi	Bashdhar part 1	Mahmudur rahman barbhuiya/ Jamal uddin barbhuiya	Squatter	Comm.	Semi-Perm.	Signi.
987	MIDDLE	BAS/M/006	5.715	Hailakandi	Bashdhar part 1	Taj Uddin barbhuiya	Squatter	Comm.	Semi-Perm.	Signi.
988	MIDDLE	BA/M/006	5.715	Hailakandi	Bashdhar part 1	Mainul haque barbhuiya	Squatter	Comm.	Semi-Perm.	Signi.

S. No.	Side	Structure ID	Chainage (New)	District	Settlement	Name of HHs	Ownership	Usage	Construction	Impact
989	MIDDLE	BAS/M/006	5.715	Hailakandi	Bashdhar part 1	Khayum Uddin Choudhary/Motair Uddin Choudhary/Bahar Uddin Choudhury/Junab Ali barbhuiya	TH	Comm.	Semi-Perm.	Signi.
990	MIDDLE	BAS/M/006/J	5.715	Hailakandi	Bashdhar part 1	asraf hussain barbhuiya	Squatter	Comm.	Semi-Perm.	Non-Signi.
991	MIDDLE	BAS/M/006/R	5.715	Hailakandi	Bashdhar part 1	ainul hoque barbhuiya	Squatter	Comm.	Semi-Perm.	Non-Signi.
992	MIDDLE	BAS/M/006/S	5.715	Hailakandi	Bashdhar part 1	kabir hussain barbhuiya shilu hussain barbhuiya	Squatter	Comm.	Semi-Perm.	Non-Signi.
993	MIDDLE	BA/M/006	5.715	Hailakandi	Bashdhar part 1	Abdul bari barbhuiya/Badrul islam barbhuiya/Islam uddin barbhuiya	Squatter	Comm.	Semi-Perm.	Non-Signi.
994	MIDDLE	BA/M/006	5.715	Hailakandi	Bashdhar part 1	NA/NR	Squatter	Comm.	Semi-Perm.	Signi.
995	MIDDLE	BAS/M/007	5.800	Hailakandi	Bashdhar part 1	Late shiraj uddin barbhuiya	TH	Resi.	Semi-Perm.	Signi.
996	LHS	BAS/L/020	5.950	Hailakandi	Bashdhar part 1	Ajmol uddin barbuiya	TH	Resi.	Perm.	Non-Signi.
997	LHS	BAS/L/001	6.000	Hailakandi	Bashdhar part 1	Anwar hussain mazymder	TH	Resi.	Semi-Perm.	Signi.

S. No.	Side	Structure ID	Chainage (New)	District	Settlement	Name of HHs	Ownership	Usage	Construction	Impact
998	MIDDLE	BAS/M/002	6.040	Hailakandi	Bashdhar part 1	Anisul Haque Laskar	TH	U/C	Semi-Perm.	Signi.
999	MIDDLE	BAS/M/003	6.065	Hailakandi	Bashdhar part 1	Alim Uddin Mazumder/Aktiar Uddin Mazumder/Kabir Uddin Mazumder/Monjur Ahmed Mazumder	TH	BW	Semi-Perm.	Signi.
1000	MIDDLE	BAS/M/004	6.080	Hailakandi	Bashdhar part 1	Nazrul islam barbuiya	TH	Resi.	Perm.	Signi.
1001	MIDDLE	BAS/M/005	6.095	Hailakandi	Bashdhar part 1	mozur ahmed	TH	Resi.	Perm.	Non-Signi.
1002	MIDDLE	BAS/M/006	6.110	Hailakandi	Bashdhar part 1	lt.nizam uddin b	TH	Comm.	Perm.	Signi.
1003	MIDDLE	BAS/M/007	6.135	Hailakandi	Rangpur	minhaz Uddin laskar	TH	Comm.	Perm.	Non-Signi.
1004	MIDDLE	BAS/M/007	6.135	Hailakandi	Bashdhar part 1	Ala Uddin Barbhuiya	TH	Res-cum-comm.	Semi-Perm.	Non-Signi.
1005	MIDDLE	BAS/M/008	6.155	Hailakandi	Bashdhar part 1	sadeka begum laskar	TH	Comm.	Semi-Perm.	Signi.
1006	MIDDLE	BAS/M/009	6.175	Hailakandi	Bashdhar part 1	Salim uddin laskar/Hassan raja laskar/Hussain ahmed laskar	TH	Comm.	Semi-Perm.	Signi.
1007	RHS	BAS/R/001	6.200	Hailakandi	Bashdhar part 1	abdul moni barbuiya	TH	Comm.	Perm.	Signi.

S. No.	Side	Structure ID	Chainage (New)	District	Settlement	Name of HHs	Ownership	Usage	Construction	Impact
1008	RHS	BAS/R/002	6.206	Hailakandi	Bashdhar part 1	Sayed Ahmed Barbhuiya	TH	Comm.	Perm.	Non-Signi.
1009	RHS	BAS/R/003	6.230	Hailakandi	Bashdhar part 1	Abdul ahmad laskar	TH	Comm.	Perm.	Signi.
1010	RHS	BAS/R/005	6.235	Hailakandi	Bashdhar part 1	Ismail japed barbuiya	TH	Comm.	Perm.	Signi.
1011	RHS	BAS/R/006	6.240	Hailakandi	Bashdhar part 1	It.abdul ali	TH	Comm.	Perm.	Non-Signi.
1012	RHS	BAS/R/007	6.250	Hailakandi	Bashdhar part 1	fariyadul uddin	TH	Comm.	Semi-Perm.	Non-Signi.
1013	RHS	BAS/R/008	6.260	Hailakandi	Bashdhar part 1	mohiudin laskar	TH	Comm.	Perm.	Non-Signi.
1014	LHS	BAS/L/010	6.284	Hailakandi	Bashdhar part 1	nari ali barbuiya	TH	Comm.	Perm.	Non-Signi.
1015	RHS	BAS/L/009	6.300	Hailakandi	Bashdhar part 1	Ishirak uddin laskar	TH	Resi.	Perm.	Non-Signi.
1016	RHS	BAS/R/010	6.310	Hailakandi	Bashdhar part 1	abul khasim ch	TH	BW	Perm.	Signi.
1017	RHS	BAS/R/011	6.440	Hailakandi	Bashdhar part 1	Mohammed Ali Mazumder	TH	Res-cum-comm.	Semi-Perm.	Non-Signi.
1018	RHS	BAS/R/012	6.448	Hailakandi	Bashdhar part 1	husian ahmed	TH	Comm.	Perm.	Non-Signi.
1019	RHS	BAS/R/013	6.480	Hailakandi	Bashdhar part 1	Sofiqur rhoman mazumder	TH	Comm.	Semi-Perm.	Signi.
1020	RHS	BAS/R/014	6.486	Hailakandi	Bashdhar part 1	Rhoman ali mazumder	TH	Comm.	Semi-Perm.	Signi.

S. No.	Side	Structure ID	Chainage (New)	District	Settlement	Name of HHs	Ownership	Usage	Construction	Impact
1021	RHS	BAS/R/015	6.490	Hailakandi	Bashdhar part 1	Lt. Abdul Matlib Mazumder	TH	Comm.	Semi-Perm.	Non-Signi.
1022	RHS	BAS/R/017	6.509	Hailakandi	Bashdhar part 1	Ashab Uddin Mazumder	TH	Comm.	Semi-Perm.	Signi.
1023	RHS	BAS/R/018	6.516	Hailakandi	Bashdhar part 1	Ashab Uddin Mazumder	TH	Comm.	Temp.	Signi.
1024	RHS	BAS/R/019	6.520	Hailakandi	Bashdhar part 1	Makmod Ali Mazumder	TH	Comm.	Semi-Perm.	Non-Signi.
1025	RHS	BAS/R/020	6.524	Hailakandi	Bashdhar part 1	Jamal Uddin Mazumder	TH	Comm.	Semi-Perm.	Non-Signi.
1026	RHS	BAS/R/021	6.590	Hailakandi	Bashdhar part 1	Abdul Mannan Mazumder	TH	Comm.	Semi-Perm.	Non-Signi.
1027	RHS	BAS/R/022	6.602	Hailakandi	Bashdhar part 1	Forija Begum Mazumder	TH	Resi.	Perm.	Non-Signi.
1028	RHS	BAS/R/023	6.605	Hailakandi	Bashdhar part 1	Boshir Uddin Mazumder	TH	Resi.	Perm.	Non-Signi.
1029	LHS	BHA/L/051	6.610	Hailakandi	Bashdhar part 1	Taj Uddin Mazumder	TH	Resi.	Semi-Perm.	Non-Signi.
1030	RHS	BAS/R/024	6.800	Hailakandi	Bashdhar part 1	Aynul mazumder	TH	Resi.	Semi-Perm.	Non-Signi.
1031	RHS	BAS/R/025	6.920	Hailakandi	Bashdhar part 1	asman ali	TH	Resi.	Semi-Perm.	Signi.
1032	MIDDLE	BAS/M/010	6.960	Hailakandi	Bashdhar part 1	Lt. Assaddar Ali	TH	Res-cum-comm.	Semi-Perm.	Signi.
1033	RHS	BAS/R/026	6.990	Hailakandi	Bashdhar part 1	Tuta miya mazumder	TH	Resi.	Semi-Perm.	Non-Signi.

S. No.	Side	Structure ID	Chainage (New)	District	Settlement	Name of HHs	Ownership	Usage	Construction	Impact
1034	RHS	BAS/R/027	7.030	Hailakandi	Bashdhar part 1	Irphan ali mazumder	TH	Resi.	Temp.	Non-Signi.
1035	RHS	BAS/R/028	7.130	Hailakandi	Bashdhar part 1	selim uddin	TH	Comm.	Semi-Perm.	Non-Signi.
1036	RHS	BAS/R/029	7.148	Hailakandi	Bashdhar part 1	Nivar ali	TH	Comm.	Semi-Perm.	Non-Signi.
1037	RHS	BAS/R/039	7.380	Hailakandi	Bashdhar part 1	Lt.Mattorsar Ali	TH	Resi.	Semi-Perm.	Signi.
1038	MIDDLE	BAS/M/011	7.440	Hailakandi	Bashdhar part 1	Kala raza /Lt.mahomad ali	TH	Comm.	Temp.	Signi.
1039	MIDDLE	BAS/M/012	7.507	Hailakandi	Bashdhar part 1	Nijam uddin choudhury	TH	Comm.	Semi-Perm.	Signi.
1040	MIDDLE	BAS/M/013	7.560	Hailakandi	Bashdhar part 1	Sofor ali mazumder	TH	Comm.	Semi-Perm.	Signi.
1041	MIDDLE	BAS/M/014	7.615	Hailakandi	Bashdhar part 1	samsul islam	TH	Resi.	Semi-Perm.	Signi.
1042	MIDDLE	BAS/M/015	7.670	Hailakandi	Bashdhar part 1	lt.chipot ali	TH	Comm.	Semi-Perm.	Signi.
1043	LHS	BAS/L/011	7.730	Hailakandi	Bashdhar part 1	Forash Uddin Mazumder	TH	Resi.	Temp.	Non-Signi.
1044	LHS	BAS/L/011	7.740	Hailakandi	Bashdhar part 1	Alim uddin mazumder	TH	Resi.	Semi-Perm.	Non-Signi.
1045	RHS	SON/R/030	7.940	Hailakandi	Sonapur	Lt. Lalu Mia Barbhuiya	TH	Resi.	Temp.	Non-Signi.
1046	LHS	SON/L/013	7.960	Hailakandi	Sonapur	Siraj uddin barbuiya	TH	Res-cum-comm.	Semi-Perm.	Non-Signi.

S. No.	Side	Structure ID	Chainage (New)	District	Settlement	Name of HHs	Ownership	Usage	Construction	Impact
1047	RHS	SON/R/033	7.980	Hailakandi	Sonapur	Sultan Ahmed Laskar, Hussain Ahmed Laskar, Riyajun Nessa Laskar	TH	Res-cum-comm.	Semi-Perm.	Non-Signi.
1048	LHS	SON/L/013	8.005	Hailakandi	Sonapur	abdul gofur choudhury	TH	Comm.	Semi-Perm.	Non-Signi.
1049	LHS	SON/L/014	8.095	Hailakandi	Sonapur	Lukman Ahmed Laskar	TH	Comm.	Semi-Perm.	Non-Signi.
1050	RHS	SON/R/035	8.097	Hailakandi	Sonapur	It. Irshad ali barbuiya	TH	Comm.	Semi-Perm.	Signi.
1051	RHS	SON/R/036	8.109	Hailakandi	Sonapur	mayajul huquk mazumdor	TH	Comm.	Perm.	Signi.
1052	RHS	SON/R/037	8.270	Hailakandi	Sonapur	manu uddin barbuiya	TH	Comm.	Semi-Perm.	Signi.
1053	LHS	SON/L/16	8.330	Hailakandi	Sonapur	Samsuddin Laskar	TH	BW	Perm.	Non-Signi.
1054	LHS	SON/R/038	8.340	Hailakandi	Sonapur	Samsuddin Laskar	TH	BW	Perm.	Non-Signi.
1055	RHS	SON/R/039	8.370	Hailakandi	Sonapur	It. Zamal uddin laskar	TH	Comm.	Temp.	Signi.
1056	RHS	SON/R/040	8.405	Hailakandi	Sonapur	Late. Khalil Ahmed barbhuiya	TH	Comm.	Semi-Perm.	Signi.
1057	RHS	SON/R/041	8.445	Hailakandi	Sonapur	ajijur rahman laskar	TH	Comm.	Semi-Perm.	Non-Signi.
1058	RHS	SON/R/042	8.457	Hailakandi	Sonapur	late ibrahim ali choudhury and familia khatun choudhury	TH	Comm.	Temp.	Non-Signi.
1059	RHS	SON/R/043	8.466	Hailakandi	Sonapur	khalil ahmed choudhury	TH	Res-cum-comm.	Perm.	Non-Signi.

S. No.	Side	Structure ID	Chainage (New)	District	Settlement	Name of HHs	Ownership	Usage	Construction	Impact
1060	RHS	SON/R/044	8.525	Hailakandi	Sonapur	Salak Ahmed choudhury	TH	Comm.	Semi-Perm.	Non-Signi.
1061	RHS	SON/R/045	8.550	Hailakandi	Sonapur	lt.asaman uddin ch	TH	Comm.	Perm.	Non-Signi.
1062	RHS	SON/R/046	8.562	Hailakandi	Sonapur	tadmul ali	TH	Comm.	Semi-Perm.	Non-Signi.
1063	RHS	SON/R/046	8.575	Hailakandi	Sonapur	makaram ali barbuiya	TH	Comm.	Semi-Perm.	Signi.
1064	RHS	SON/R/046/Z	8.575	Hailakandi	Sonapur	Badrul Islam Barbhuiya	TH	Res-cum-comm.	Semi-Perm.	Signi.
1065	RHS	SON/R/047	8.600	Hailakandi	Sonapur	Madaris Ali Barbhuiya	TH	Comm.	Semi-Perm.	Signi.
1066	RHS	SAM/R/048	8.610	Hailakandi	Samarikona	makaram ali	TH	Comm.	Semi-Perm.	Signi.
1067	RHS	SAM/R/049	8.618	Hailakandi	Samarikona	abdul haque mazarbhuiya	TH	Comm.	Semi-Perm.	Non-Signi.
1068	RHS	SAM/R/050	8.660	Hailakandi	Samarikona	samairkon jana mozid	Squatter	Comm.	Perm.	Signi.
1069	RHS	SAM/R/051	8.770	Hailakandi	Samarikona	Azib uddin barbhuiya	TH	Res-cum-comm.	Semi-Perm.	Signi.
1070	RHS	SAM/R/052	8.780	Hailakandi	Samarikona	lt.kalaraj barbhuiya	TH	Comm.	Semi-Perm.	Non-Signi.
1071	LHS	SAM/L/017	8.795	Hailakandi	Samarikona	Ajmal hussain laskar	Squatter	Comm.	Temp.	Non-Signi.
1072	LHS	SAM/L/018	8.798	Hailakandi	Samarikona	Ala uddin laskar	Squatter	Comm.	Temp.	Non-Signi.
1073	LHS	SAM/L/019	8.880	Hailakandi	Samarikona	Rajib Laskar	TH	Comm.	Semi-Perm.	Non-Signi.
1074	RHS	SAM/R/054	8.942	Hailakandi	Samarikona	late abdul jabbar laskar	TH	Res-cum-comm.	Semi-Perm.	Non-Signi.

S. No.	Side	Structure ID	Chainage (New)	District	Settlement	Name of HHs	Ownership	Usage	Construction	Impact
1075	RHS	SAM/R/055	8.965	Hailakandi	Samarikona	Kutub Uddin Laskar	TH	Gate	Semi-Perm.	Signi.
1076	RHS	SAM/R/056	8.985	Hailakandi	Samarikona	Samsuddin laskar	TH	Resi.	Semi-Perm.	Non-Signi.
1077	RHS	SAM/R/057	9.015	Hailakandi	Samarikona	Islam uddin laskar	TH	Res-cum-comm.	Semi-Perm.	Signi.
1078	RHS	SAM/R/058	9.035	Hailakandi	Samarikona	nuridin ahmed laskar	TH	Resi.	Perm.	Signi.
1079	RHS	SAM/R/059	9.050	Hailakandi	Samarikona	Lt.Harus Ali Laskar	TH	Comm.	Semi-Perm.	Non-Signi.
1080	RHS	SAM/R/060	9.185	Hailakandi	Samarikona	allauddin laskar	TH	Resi.	Semi-Perm.	Non-Signi.
1081	RHS	SAM/R/61	9.202	Hailakandi	Samarikona	abdul jalil laskar	TH	Comm.	Semi-Perm.	Signi.
1082	RHS	SAM/R/062	9.210	Hailakandi	Samarikona	majibuddin laskar	TH	Comm.	Temp.	Signi.
1083	RHS	SAM/R/063	9.222	Hailakandi	Samarikona	lt. Sayar ali laskar	TH	Comm.	Semi-Perm.	Signi.
1084	MIDDLE	SAM/M/001	9.275	Hailakandi	Samarikona	Martuj Ali Laskar	TH	Resi.	Semi-Perm.	Signi.
1085	MIDDLE	SAM/M/002	9.292	Hailakandi	Samarikona	Fokrul uddin laskar	TH	Resi.	Temp.	Signi.
1086	MIDDLE	SAM/M/003	9.315	Hailakandi	Samarikona	lt.banthamia laskar	TH	Resi.	Perm.	Signi.
1087	MIDDLE	SAM/M/004	9.340	Hailakandi	Samarikona	lt. Zuna bali laskar	TH	Resi.	Temp.	Signi.
1088	MIDDLE	SAM/M/005	9.390	Hailakandi	Samarikona	Late. Saban Ali Laskar	TH	Resi.	Semi-Perm.	Signi.
1089	MIDDLE	SAM/M/006	9.410	Hailakandi	Samarikona	Lt.Savan Ali	TH	Resi.	Semi-Perm.	Signi.
1090	MIDDLE	SAM/M/007	9.430	Hailakandi	Samarikona	Abdul karim	TH	Res-cum-comm.	Semi-Perm.	Signi.
1091	RHS	SAM/R/057	9.535	Hailakandi	Samarikona	late haidae hussain mazumder	Enchroacher	Comm.	Semi-Perm.	Non-Signi.
1092	MIDDLE	SAM/M/008	9.545	Hailakandi	Samarikona	lt. Manik ali mazumder	TH	Resi.	Temp.	Signi.
1093	LHS	SAM/L/020	9.590	Hailakandi	Samarikona	Sunahar Ali Barbhuiya	TH	Cattle Shed	Temp.	Signi.

S. No.	Side	Structure ID	Chainage (New)	District	Settlement	Name of HHs	Ownership	Usage	Construction	Impact
1094	RHS	SAM/R/064	9.640	Hailakandi	Samarikona	Owner is present but not responded	TH	Comm.	Semi-Perm.	Signi.
1095	RHS	SAM/R/65	9.690	Hailakandi	Samarikona	moinuddin laskar	TH	Resi.	Semi-Perm.	Non-Signi.
1096	MIDDLE	SAM/M/008	9.750	Hailakandi	Samarikona	with out village	TH	BW	Perm.	Signi.
1097	LHS	SAM/L/021	9.805	Hailakandi	Samarikona	Saiful miya laskar	TH	U/C	Semi-Perm.	Non-Signi.
1098	RHS	SAM/R/066	9.820	Hailakandi	Samarikona	It.asir ali laskar	TH	Resi.	Semi-Perm.	Non-Signi.
1099	LHS	SAM/L/022	9.850	Hailakandi	Samarikona	rehmat ali	TH	Comm.	Semi-Perm.	Signi.
1100	LHS	BAN/L/023	10.152	Hailakandi	Bandukmara	Chandan Kumar	TH	U/C	Semi-Perm.	Signi.
1101	RHS	BAN/R/067	10.180	Hailakandi	Bandukmara	Bandukmara tea garden land	Squatter	Comm.	Semi-Perm.	Signi.
1102	RHS	BAN/R/069	10.190	Hailakandi	Bandukmara	Bandukmara T. E GARDEN	Squatter	Comm.	Semi-Perm.	Signi.
1103	RHS	BAN/R/070	10.196	Hailakandi	Bandukmara	Bandukmara Tea Garden	TH	Comm.	Semi-Perm.	Signi.
1104	RHS	BOR/R/001	12.500	Hailakandi	Borokhai	BOROKAI TEA ESTATE	TH	Comm.	Semi-Perm.	Signi.
1105	LHS	BOR/L/026	12.658	Hailakandi	Borokhai	Dilic`p Dhobi	TH	Comm.	Temp.	Signi.

Details of Affected Tenants

S. No.	Side	Structure ID	Chainage (New)	District	Settlement	Name of HHs	Ownership	Usage	Construction	Impact
1	RHS	MOK/R/001	0.000	KARIMGANJ	MASLI	MONI AHMED	Tenant	Comm.	Perm.	Signi.
2	RHS	MOK/R/001	0.000	KARIMGANJ	MOKOI BHANGA	JAMIL AHMED	Tenant	Comm.	Perm.	Signi.
3	RHS	MOK/R/001	0.000	KARIMGANJ	MOKOIBHANGA	MATABUR REHMAN	Tenant	Comm.	Perm.	Signi.

S. No.	Side	Structure ID	Chainage (New)	District	Settlement	Name of HHs	Ownership	Usage	Construction	Impact
4	LHS	MOK/L/003	0.016	KARIMGANJ	MOKOIBHANGA	ABDUL RAHIM	Tenant	Comm.	Semi-Perm.	Non-Signi.
5	LHS	MOK/L/004	0.020	KARIMGANJ	MOKOIBHANGA	ABDUL KHALIK	Tenant	Comm.	Semi-Perm.	Signi.
6	LHS	MOK/L/005	0.023	KARIMGANJ	MOKOI BHNAGA	MATABUR REHMAN	Tenant	Comm.	Perm.	Non-Signi.
7	LHS	MOK/L/006	0.030	KARIMGANJ	MOKOI BHANGA	NA/NR	Tenant	Comm.	Perm.	Non-Signi.
8	RHS	MOK/R/003	0.037	KARIMGANJ	MOKOIBHANGA	FOIZUL HAQUE	Tenant	Comm.	Perm.	Signi.
9	LHS	MOK/L/008	0.053	KARIMGANJ	BHANGA	JUBER AHMED	Tenant	Comm.	Perm.	Non-Signi.
10	RHS	MOK/R/007	0.085	KARIMGANJ	BHANGA BAZAR	NA/NR	Tenant	Comm.	Perm.	Signi.
11	RHS	MOK/R/007	0.085	KARIMGANJ	BHANGA BAZAR	NA/NR	Tenant	Comm.	Perm.	Signi.
12	RHS	MOK/R/008	0.093	KARIMGANJ	MOKOI BHANGA	BIDHAN CHANDRA DAS	Tenant	Comm.	Semi-Perm.	Non-Signi.
13	RHS	MOK/R/009	0.095	KARIMGANJ	MOKOI BHANGA	TUNU AHMED	Tenant	Comm.	Semi-Perm.	Non-Signi.
14	RHS	MOK/R/011I	0.180	KARIMGANJ	BHANGA BAZAR	SOMSUL UDDIN	Tenant	Comm.	Perm.	Non-Signi.
15	RHS	MOK/R/011I	0.180	KARIMGANJ	MOKOI BHANGA BAZAR	SOMSU UDDIN	Tenant	Comm.	Perm.	Non-Signi.
16	RHS	MOK/R/011I	0.180	KARIMGANJ	BHANGA BAZAR	NA/NR	Tenant	Comm.	Perm.	Non-Signi.
17	LHS	MOK/L/021	0.355	KARIMGANJ	BHANGA BAZAR	AMIT DAS	Tenant	Comm.	Perm.	Signi.
18	LHS	MOK/L/021	0.355	KARIMGANJ	BHANGA BAZAR	BIRAJ MALAKAR	Tenant	Comm.	Perm.	Signi.
19	LHS	MAH/L/028	1.130	KARIMGANJ	MAHAKAL	MASUM AHMES	Tenant	Comm.	Perm.	Non-Signi.

S. No.	Side	Structure ID	Chainage (New)	District	Settlement	Name of HHs	Ownership	Usage	Construction	Impact
20	LHS	MAH/L/028	1.130	KARIMGANJ	MAHAKAL	SADIQUR REHMAN TAFADAR	Tenant	Comm.	Perm.	Non-Signi.
21	LHS	MAH/L/029	1.140	KARIMGANJ	MAHAKAL	MUKIT UDDIN	Tenant	Comm.	Semi-Perm.	Signi.
22	LHS	MAH/L/040	1.225	KARIMGANJ	MAHAKAL	BISHNU SUKLABAIDYA	Tenant	Comm.	Semi-Perm.	Signi.
23	LHS	MAH/L/045	1.345	KARIMGANJ	MAHAKAL	KAMLU ISLAM	Tenant	Comm.	Perm.	Non-Signi.
24	LHS	MAH/L/046/A	1.355	KARIMGANJ	MAHAKAL	SANJIB DAS	Tenant	Comm.	Perm.	Non-Signi.
25	RHS	MAH/R/029	1.429	KARIMGANJ	MAHAKAL	BAPTU DAS	Tenant	Comm.	Perm.	Non-Signi.
26	RHS	MAH/R/029	1.429	KARIMGANJ	MAHAKAL	MD.SAHID	Tenant	Comm.	Perm.	Non-Signi.
27	RHS	MAH/R/029	1.429	KARIMGANJ	MAHAKAL	BIJOY SUKLABAIDYA	Tenant	Comm.	Perm.	Non-Signi.
28	RHS	MAH/R/029	1.429	KARIMGANJ	MAHAKAL	ABDUL KALAM	Tenant	Comm.	Perm.	Non-Signi.
29	LHS	MAH/L/055/A	2.120	KARIMGANJ	MAHAKAL	BARINDRA DAS	Tenant	Resi.	Semi-Perm.	Non-Signi.
30	RHS	MAH/R/049	2.475	KARIMGANJ	MAHAKAL	RAJEN CHANDA	Tenant	Comm.	Semi-Perm.	Signi.
31	RHS	MAH/R/049	2.475	KARIMGANJ	MAHAKAL	UTTOM DAS	Tenant	Comm.	Semi-Perm.	Signi.
32	RHS	MAH/R/049	2.475	KARIMGANJ	MAHAKAL	VIDUT DAS	Tenant	Comm.	Semi-Perm.	Signi.
33	RHS	MAH/R/051	2.583	KARIMGANJ	MAHAKAL	MD ABDUL MUHIT	Tenant	Comm.	Semi-Perm.	Signi.
34	LHS	MAH/L/066	2.590	KARIMGANJ	MAHAKAL	KAMAL UDDIN	Tenant	Comm.	Semi-Perm.	Signi.
35	LHS	MAH/L/066	2.590	KARIMGANJ	MAHAKAL	ASHIT DAS	Tenant	Comm.	Semi-Perm.	Signi.

S. No.	Side	Structure ID	Chainage (New)	District	Settlement	Name of HHs	Ownership	Usage	Construction	Impact
36	LHS	MAH/L/069	2.617	KARIMGANJ	MAHAKAL	MINU CHANDA	Tenant	Comm.	Perm.	Signi.
37	RHS	MAH/R/056	2.990	KARIMGANJ	MAHAKAL	ABDUK BATIN	Tenant	Comm.	Perm.	Non-Signi.
38	RHS	MAH/R/056	2.990	KARIMGANJ	MAHAKAL	NA/NR	Tenant	Comm.	Perm.	Non-Signi.
39	RHS	MAH/R/056	2.990	KARIMGANJ	MAHAKAL	NA/NR	Tenant	Comm.	Perm.	Non-Signi.
40	LHS	MAH/L/077	3.025	KARIMGANJ	MAHAKAL	MUKTADIR HUSSAIN	Tenant	Comm.	Perm.	Non-Signi.
41	LHS	MAH/L078	3.033	KARIMGANJ	MAHAKAL	TAJ UDDIN	Tenant	Comm.	Perm.	Non-Signi.
42	RHS	MAH/L/078	3.033	KARIMGANJ	MAHAKAL	SAHID AHMED	Tenant	Comm.	Perm.	Non-Signi.
43	LHS	MAH/L/079	3.050	KARIMGANJ	BOTERTAL	ABDUL WAHID TALUKDAR	Tenant	Comm.	Semi-Perm.	Signi.
44	LHS	MAH/L/079	3.050	KARIMGANJ	BOTERTAL	MONJUR TAPADAR	Tenant	Comm.	Semi-Perm.	Signi.
45	RHS	MAH/R/057	3.070	KARIMGANJ	MAHAKAL	AMAD UDDIN	Tenant	Comm.	Semi-Perm.	Non-Signi.
46	RHS	MAH/R/057	3.070	KARIMGANJ	MAHAKAL	SARAB UDDIN	Tenant	Comm.	Perm.	Non-Signi.
47	LHS	MAH/L/080	3.078	KARIMGANJ	BOTERTAL	ABDUL MUKID	Tenant	Comm.	Perm.	Non-Signi.
48	LHS	MAH/L/080	3.078	KARIMGANJ	BOTERTAL	JAKIR HUSSAIN	Tenant	Comm.	Perm.	Non-Signi.
49	LHS	MAH/L/080	3.078	KARIMGANJ	BOTERTAL	SAMSUL HAQUE	Tenant	Comm.	Perm.	Non-Signi.

S. No.	Side	Structure ID	Chainage (New)	District	Settlement	Name of HHs	Ownership	Usage	Construction	Impact
50	LHS	MAH/L/081	3.102	KARIMGANJ	BOTERTAL	ABDUL MALIK	Tenant	Comm.	Semi-Perm.	Signi.
51	RHS	MAH/R/060	3.230	KARIMGANJ	MAHAKAL	ABDUL MANNAN	Tenant	Comm.	Perm.	Signi.
52	LHS	MAH/L/087	3.560	KARIMGANJ	MAHAKAL	SABUR AHMED	Tenant	Comm.	Perm.	Non-Signi.
53	LHS	MAH/L/087	3.560	KARIMGANJ	MAHAKAL	ATAUR RAHMAN	Tenant	Comm.	Perm.	Non-Signi.
54	LHS	MAH/L/087	3.560	KARIMGANJ	MAHAKAL	ALIUR RAHMAN	Tenant	Comm.	Perm.	Non-Signi.
55	LHS	BAS/L/093A	4.295	KARIMGANJ	BASAIL	BRAJA DHAR	Tenant	Comm.	Perm.	Signi.
56	LHS	BAS/L/093	4.295	KARIMGANJ	BASAIL	NA/NR	Tenant	Comm.	Perm.	Signi.
57	LHS	BAS/L/093	4.295	KARIMGANJ	BASAIL	MUJIB AHMED	Tenant	Comm.	Perm.	Signi.
58	LHS	BAS/L/094	4.308	KARIMGANJ	BASAIL	JABIR HUSSAIN	Tenant	Comm.	Perm.	Non-Signi.
59	LHS	BAS/L/095	4.315	KARIMGANJ	BASAIL BAZAR	ABDAS SUBHAN	Tenant	Comm.	Semi-Perm.	Non-Signi.
60	LHS	BAS/L/095	4.315	KARIMGANJ	BASAIL BAZAR	SAFIQUR RAHMAN	Tenant	Comm.	Semi-Perm.	Non-Signi.
61	LHS	BAS/L/095	4.315	KARIMGANJ	BASAIL BAZAR	JOLAL UDDIN	Tenant	Comm.	Semi-Perm.	Non-Signi.
62	RHS	BAS/R/072	4.320	KARIMGANJ	BASAIL BAZAR	AZAD UDDIN	Tenant	Comm.	Semi-Perm.	Non-Signi.
63	RHS	BAS/R/072	4.320	KARIMGANJ	BASAIL BAZAR	BODUR UDDIN	Tenant	Comm.	Semi-Perm.	Non-Signi.
64	RHS	BAS/R/074	4.340	KARIMGANJ	BASAIL BAZAR	SANJAY CHANDA	Tenant	Comm.	Semi-Perm.	Non-Signi.

S. No.	Side	Structure ID	Chainage (New)	District	Settlement	Name of HHs	Ownership	Usage	Construction	Impact
65	RHS	BAS/R/074	4.340	KARIMGANJ	BASAIL BAZAR	RUHUL AMIN	Tenant	Comm.	Semi-Perm.	Non-Signi.
66	RHS	BAS/R/078	4.367	KARIMGANJ	BASAIL BAZAR	SAIDUL ALOM	Tenant	Comm.	Perm.	Non-Signi.
67	RHS	BAS/R/078	4.367	KARIMGANJ	BASAIL BAZAR	OHIRUL ISLAM	Tenant	Comm.	Perm.	Non-Signi.
68	RHS	BAS/R/079/A	4.373	KARIMGANJ	NAYAGRAM	ATIQUR RAHMAN	Tenant	Comm.	Semi-Perm.	Non-Signi.
69	RHS	BAS/R/82	4.385	KARIMGANJ	BASAIL BAZAR	SHABUDDIN	Tenant	Comm.	Semi-Perm.	Non-Signi.
70	RHS	BAS/R/83	4.391	KARIMGANJ	BASAIL BAZAR	ABDUL AHAD AND SHABUDDIN	Tenant	Comm.	Semi-Perm.	Non-Signi.
71	RHS	BAS/R/84	4.395	KARIMGANJ	BASAIL BAZAR	SHAKIR HUSSAIN	Tenant	Comm.	Semi-Perm.	Non-Signi.
72	RHS	BAS/R/085	4.399	KARIMGANJ	BASAIL BAZAR	BAPPAN CHANDO	Tenant	Comm.	Semi-Perm.	Non-Signi.
73	RHS	BAS/R/085	4.399	KARIMGANJ	BASAIL BAZAR	ALI HUSSAIN	Tenant	Comm.	Semi-Perm.	Non-Signi.
74	RHS	BAS/R/86	4.404	KARIMGANJ	NAYAGRAM	AHMED SHAKIR	Tenant	Comm.	Semi-Perm.	Non-Signi.
75	RHS	BAS/R/089	4.416	KARIMGANJ	BASAIL BAZAR	RABIJUL HASSAN	Tenant	Comm.	Perm.	Non-Signi.
76	RHS	BAS/R/089	4.416	KARIMGANJ	BASAIL BAZAR	ABDUL HANNAN	Tenant	Comm.	Perm.	Non-Signi.
77	LHS	MAR/L/110	5.270	KARIMGANJ	MARJATKHANDI	PARITOSH CHANDA	Tenant	Comm.	Perm.	Signi.

S. No.	Side	Structure ID	Chainage (New)	District	Settlement	Name of HHs	Ownership	Usage	Construction	Impact
78	LHS	MAR/L/110	5.270	KARIMGANJ	MARJADKANDI	JUBAIR AHMED	Tenant	Comm.	Perm.	Signi.
79	RHS	MAR/R/097	5.270	KARIMGANJ	MARJATKANDI BAZAR	JAHADE ABMED CHOUDHURY	Tenant	Comm.	Perm.	Non-Signi.
80	RHS	MAR/R/097	5.270	KARIMGANJ	MARJATKANDI BAZAR	MUSTAK AHMED	Tenant	Comm.	Perm.	Non-Signi.
81	RHS	MAR/R/097	5.270	KARIMGANJ	MARJATKANDI BAZAR	KOBIR AHMED	Tenant	Comm.	Perm.	Non-Signi.
82	RHS	MAR/R/097	5.270	KARIMGANJ	MARJATKANDI	MATAB UDDIN TAPADAR	Tenant	Comm.	Perm.	Non-Signi.
83	RHS	MAR/R/098	5.275	KARIMGANJ	MARJATKANDI BAZAR	IMRAN HUSSAIN	Tenant	Comm.	Perm.	Non-Signi.
84	LHS	MAR/L/112	5.331	KARIMGANJ	MARJATKANDI	ABDUL HAKIM	Tenant	Comm.	Perm.	Non-Signi.
85	LHS	MAR/L/115	5.376	KARIMGANJ	MARJATKANDI	SOFIYAN UDDIN	Tenant	Comm.	Semi-Perm.	Signi.
86	LHS	MAR/L/115	5.376	KARIMGANJ	MARJATKANDI	YASIN ALI	Tenant	Comm.	Semi-Perm.	Signi.
87	RHS	MAR/R/102	5.380	KARIMGANJ	MARJATKANDI BAZAR	SALE AHMED	Tenant	Comm.	Perm.	Non-Signi.
88	RHS	MAR/R/102	5.380	KARIMGANJ	MARJATKANDI BAZAR	SUHEL AHMED	Tenant	Comm.	Perm.	Non-Signi.
89	RHS	MAR/R/102	5.380	KARIMGANJ	MARJATKANDI BAZAR	ALIM HUSSEIN	Tenant	Comm.	Semi-Perm.	Non-Signi.
90	RHS	MAR/R/102	5.380	KARIMGANJ	MARJATKANDI	ABDUL MUTLIB	Tenant	Comm.	Semi-Perm.	Non-Signi.
91	LHS	MAR/L/116	5.384	KARIMGANJ	MARJATKANDI	TOIZU RAHMAN	Tenant	Comm.	Perm.	Non-Signi.

S. No.	Side	Structure ID	Chainage (New)	District	Settlement	Name of HHs	Ownership	Usage	Construction	Impact
92	LHS	MAR/L/116	5.384	KARIMGANJ	MARJATKANDI BAZAR	ZIAYUR RAHMAN	Tenant	Comm.	Perm.	Non-Signi.
93	RHS	MAR/R/108	5.753	KARIMGANJ	KARIMGANJ	SUBRATA SUKLABAIDYA	Tenant	Comm.	Semi-Perm.	Signi.
94	RHS	MAR/R/109	5.800	KARIMGANJ	MARJATKHANDI	UTTAM DATTA	Tenant	Comm.	Temp.	Signi.
95	LHS	MAR/L/121	5.980	KARIMGANJ	MARJATKANDI	BAPON DAS	Tenant	Comm.	Semi-Perm.	Non-Signi.
96	LHS	MAR/L/127	6.194	KARIMGANJ	MARJATKANDI	MRIDUL DAS	Tenant	Comm.	Semi-Perm.	Non-Signi.
97	LHS	MAR/L/128	6.202	KARIMGANJ	MARJATKANDI	SHANKAR ROY	Tenant	Comm.	Semi-Perm.	Non-Signi.
98	LHS	MAR/L/132	6.218	KARIMGANJ	MARJATKANDHI	FONI DAS	Tenant	Comm.	Temp.	Non-Signi.
99	LHS	MAR/L/133	6.220	KARIMGANJ	MARJATKANDHI	NIRANJAN DAS	Tenant	Comm.	Temp.	Non-Signi.
100	MIDDLE	KAM/M/141	6.538	KARIMGANJ	KAMRANGI BAZAR	SHAIM AHMED	Tenant	Comm.	Semi-Perm.	Signi.
101	MIDDLE	KAM/M/142	6.544	KARIMGANJ	KAMRANGI BAZAR	JUBER AHMED	Tenant	Comm.	Semi-Perm.	Signi.
102	MIDDLE	KAM/M/143	6.548	KARIMGANJ	KAMRANGI	BIMAN DAS	Tenant	Comm.	Semi-Perm.	Signi.
103	MIDDLE	KAM/M/144	6.553	KARIMGANJ	MARJATKANDHI	SANJAY DAS	Tenant	Comm.	Semi-Perm.	Signi.
104	MIDDLE	KAM/M/144	6.553	KARIMGANJ	KAMRANGI	ABDUL HANNAN	Tenant	Comm.	Semi-Perm.	Signi.
105	MIDDLE	KAM/M/150	6.585	KARIMGANJ	KAMRANGI	MONTU DAD	Tenant	Comm.	Semi-Perm.	Signi.

S. No.	Side	Structure ID	Chainage (New)	District	Settlement	Name of HHs	Ownership	Usage	Construction	Impact
106	RHS	BAN/R/126	8.379	KARIMGANJ	BANIARGOOL	FOIJUL RAHMAN	Tenant	Comm.	Semi-Perm.	Non-Signi.
107	RHS	BAN/R/127	8.410	KARIMGANJ	BANIARGOOL	ABDUL KUDDUS	Tenant	Comm.	Perm.	Non-Signi.
108	RHS	BAN/R/128	8.414	KARIMGANJ	BANIARGOOL	SUKANTA CHANDA	Tenant	Comm.	Perm.	Non-Signi.
109	RHS	BAN/R/128	8.414	KARIMGANJ	BANIARGOOL	ABDUL HANNAN	Tenant	Comm.	Perm.	Non-Signi.
110	RHS	BAN/R/128	8.414	KARIMGANJ	BANIARGOOL	ASHOK DEB	Tenant	Comm.	Perm.	Non-Signi.
111	LHS	BAN/L/175	8.440	KARIMGANJ	SRIMANT KANI	SUNANAJAN DAS	Tenant	Comm.	Perm.	Signi.
112	LHS	BAN/L/175	8.440	KARIMGANJ	BANIARGOOL	MITON CHANDA	Tenant	Comm.	Perm.	Signi.
113	LHS	CHA/L/191	10.247	KARIMGANJ	CHANDRAPUR	NA/NR	Tenant	Comm.	Perm.	Signi.
114	LHS	CHA/L/194	10.278	KARIMGANJ	CHANDRAPUR	BIJIT CHAKRABARTY	Tenant	Comm.	Semi-Perm.	Signi.
115	LHS	CHA/L/194	10.278	KARIMGANJ	CHANDRAPUR	DIPAK KUMAR DAS	Tenant	Comm.	Semi-Perm.	Signi.
116	LHS	CHA/L/194	10.278	KARIMGANJ	CHANDRAPUR	MITON DAS	Tenant	Comm.	Perm.	Signi.
117	LHS	CHA/L/194	10.278	KARIMGANJ	CHANDRAPUR	BIJON DAS	Tenant	Comm.	Perm.	Signi.
118	LHS	CHA/L/194	10.278	KARIMGANJ	MANASANGAN	MELON MIYA	Tenant	Comm.	Semi-Perm.	Signi.
119	LHS	BAG/L/245	10.677	KARIMGANJ	BAGARGOOL	SANDIP PAUL	Tenant	Comm.	Semi-Perm.	Signi.
120	LHS	RAK/L/199	11.301	KARIMGANJ	RAKESH NAGAR	BIVU DAS	Tenant	Comm.	Semi-Perm.	Non-Signi.
121	LHS	RAK/L/199	11.301	KARIMGANJ	RAKESH NAGAR	MINAL DAS	Tenant	Comm.	Perm.	Non-Signi.

S. No.	Side	Structure ID	Chainage (New)	District	Settlement	Name of HHs	Ownership	Usage	Construction	Impact
122	LHS	RAK/L/199	11.301	KARIMGANJ	RAKESH NAGA	SORUP DAS	Tenant	Comm.	Semi-Perm.	Non-Signi.
123	LHS	RAK/L/215	11.396	KARIMGANJ	RAKESH NAGAR	AJAY DAS	Tenant	Comm.	Perm.	Non-Signi.
124	LHS	RAK/L/228	11.559	KARIMGANJ	RAKESHNAGAR	DILIP SUTRODHOR	Tenant	Comm.	Semi-Perm.	Non-Signi.
125	RHS	RAK/R/144	11.635	KARIMGANJ	RAKESHNAGAR	PURNANDO SARKAR	Tenant	Comm.	Temp.	Signi.
126	RHS	RAK/R/144	11.635	KARIMGANJ	DEBIGHAR	OBANI DAS	Tenant	Comm.	Temp.	Signi.
127	RHS	RAK/R/147	11.715	KARIMGANJ	PANCHGRM	MANINDRA DAS	Tenant	Comm.	Semi-Perm.	Non-Signi.
128	RHS	BAG/R/151	12.360	KARIMGANJ	BAGARGOOL	BIKRAM NAMASUDRA	Tenant	Comm.	Temp.	Non-Signi.
129	RHS	BAG/R/154	12.551	KARIMGANJ	BAGARGOOL	MOHIM NAMASUDRA	Tenant	Comm.	Perm.	Non-Signi.
130	RHS	BAG/R/158	12.565	KARIMGANJ	BAGARGOOL	SAMBHU CHANDA	Tenant	Comm.	Temp.	Non-Signi.
131	LHS	BAG/L/241	12.570	KARIMGANJ	BAGARGOOL	KOPI PAUL	Tenant	Comm.	Semi-Perm.	Signi.
132	LHS	BAG/L/243	12.582	KARIMGANJ	BAGARGOOL	SOROJIT NATH	Tenant	Comm.	Perm.	Non-Signi.
133	LHS	BAG/L/243	12.582	KARIMGANJ	BAGARGOOL	PROTUIS DUTTO	Tenant	Comm.	Perm.	Non-Signi.
134	LHS	BAG/L/244	12.610	KARIMGANJ	KUNABAGARGOOL	SUMIT PUAL	Tenant	Comm.	Temp.	Signi.
135	RHS	BAG/R/158/A	12.613	KARIMGANJ	DEBIGHAR	RAJMONI DAS	Tenant	Comm.	Perm.	Non-Signi.

S. No.	Side	Structure ID	Chainage (New)	District	Settlement	Name of HHs	Ownership	Usage	Construction	Impact
136	RHS	BAG/R/161	12.623	KARIMGANJ	BAGARGOOL	RADHESHYAM GOALA	Tenant	Comm.	Semi-Perm.	Non-Signi.
137	RHS	BAG/R/161	12.623	KARIMGANJ	BAGARGOOL	SHANKAR CHANDA	Tenant	Comm.	Semi-Perm.	Non-Signi.
138	RHS	BAG/R/163	12.638	KARIMGANJ	BAGARGOOL	PINTU NATH	Tenant	Comm.	Semi-Perm.	Non-Signi.
139	RHS	BAG/R/163	12.638	KARIMGANJ	BAGARGOOL	BIMAL NATH	Tenant	Comm.	Semi-Perm.	Non-Signi.
140	RHS	BAG/R/163	12.638	KARIMGANJ	BAGARGOOL	BIDHAN PAUL	Tenant	Comm.	Semi-Perm.	Non-Signi.
141	LHS	BAG/L/246	12.640	KARIMGANJ	BAGARGOOL	UTPAL PAUL	Tenant	Comm.	Temp.	Non-Signi.
142	LHS	BAG/L/246	12.640	KARIMGANJ	BAGARGOOL	DIPANKAR PAUL	Tenant	Comm.	Temp.	Non-Signi.
143	LHS	BAG/L/246	12.640	KARIMGANJ	BAGARGOOL	BANU CHANDA	Tenant	Comm.	Temp.	Non-Signi.
144	LHS	BAG/L/246	12.640	KARIMGANJ	BAGARGOOL	KESHAV CHAKRABORTY	Tenant	Comm.	Temp.	Non-Signi.
145	LHS	BAG/L/247	12.640	KARIMGANJ	BAGARGOOL	MANNA PAUL	Tenant	Comm.	Semi-Perm.	Non-Signi.
146	LHS	BAG/L/247	12.640	KARIMGANJ	BAGARGOOL	PRODIP DAS	Tenant	Comm.	Semi-Perm.	Non-Signi.
147	LHS	BAG/L/247	12.640	KARIMGANJ	BAGARGOOL	SUMITRA ROY	Tenant	Comm.	Semi-Perm.	Non-Signi.
148	LHS	BAG/L/247	12.640	KARIMGANJ	BAGARGOOL	ROTON DAS	Tenant	Comm.	Semi-Perm.	Non-Signi.

S. No.	Side	Structure ID	Chainage (New)	District	Settlement	Name of HHs	Ownership	Usage	Construction	Impact
149	LHS	BAG/L/247	12.640	KARIMGANJ	BAGARGOOL	KRISNO ROY	Tenant	Comm.	Semi-Perm.	Non-Signi.
150	LHS	BAG/L/247	12.640	KARIMGANJ	BAGARGOOL	MANIK LAL NAMASHUDRA	Tenant	Comm.	Semi-Perm.	Non-Signi.
151	LHS	BAG/L/247	12.640	KARIMGANJ	BAGARGOOL	BISHWAJIT CHANDA	Tenant	Comm.	Semi-Perm.	Non-Signi.
152	LHS	BAG/L/247	12.640	KARIMGANJ	BAGARGOOL	REJESH PAUL	Tenant	Comm.	Semi-Perm.	Non-Signi.
153	LHS	BAG/L/247	12.640	KARIMGANJ	BAGARGOOL	RAJESH PAUL	Tenant	Comm.	Temp.	Non-Signi.
154	RHS	BAG/R/165	12.654	KARIMGANJ	MAIZBAGRGool	SAMOL PAUL	Tenant	Comm.	Semi-Perm.	Non-Signi.
155	RHS	BAG/R/165	12.654	KARIMGANJ	MAIZBAGARGOOL	SAMAL PAUL	Tenant	Comm.	Semi-Perm.	Non-Signi.
156	RHS	BAG/R/165	12.654	KARIMGANJ	ADHARKUNA	DIPAN CHANDA	Tenant	Comm.	Semi-Perm.	Non-Signi.
157	RHS	BAG/R/165	12.654	KARIMGANJ	BAGARGOOL	ASHIM NATH	Tenant	Comm.	Semi-Perm.	Non-Signi.
158	RHS	BAG/R/165	12.654	KARIMGANJ	BAGARGOOL	ANUPAM PAUL	Tenant	Comm.	Semi-Perm.	Non-Signi.
159	RHS	BAG/R/165	12.654	KARIMGANJ	BAGARGOOL	BISWAJIT RAY	Tenant	Comm.	Semi-Perm.	Non-Signi.
160	RHS	BAG/R/165	12.654	KARIMGANJ	BAGARGOOL	SUBOD KARMAKAR	Tenant	Comm.	Semi-Perm.	Non-Signi.
161	RHS	BAG/R/165	12.654	KARIMGANJ	BAGARGOOL	MOTIRANJAN DAS	Tenant	Comm.	Semi-Perm.	Non-Signi.

S. No.	Side	Structure ID	Chainage (New)	District	Settlement	Name of HHs	Ownership	Usage	Construction	Impact
162	RHS	BAG/R/165	12.654	KARIMGANJ	ADHARKUNA	BIJOY CHANDA	Tenant	Comm.	Semi-Perm.	Non-Signi.
163	RHS	BAG/R/165	12.654	KARIMGANJ	ADHARKUNA	PROTIP NAMASUDRA	Tenant	Comm.	Semi-Perm.	Non-Signi.
164	RHS	BAG/R/167	12.713	KARIMGANJ	BAGARGOOL	NA/NR	Tenant	Comm.	Temp.	Non-Signi.
165	LHS	ADA/L/256	14.460	KARIMGANJ	ADHARKUNA	SEMU SAIKIA	Tenant	Resi.	Semi-Perm.	Signi.
166	RHS	ADA/R/177	16.230	KARIMGANJ	ADHARKUNA	NA/NR	Tenant	Comm.	Semi-Perm.	Signi.
167	RHS	ADA/R/177	16.230	KARIMGANJ	ADHARKUNA	NA/NR	Tenant	Comm.	Semi-Perm.	Signi.
168	LHS	MAD/L/272	18.305	KARIMGANJ	MADANMOHAN	NA/NR	Tenant	Comm.	Semi-Perm.	Non-Signi.
169	LHS	MAD/L/272	18.305	KARIMGANJ	MADANMOHAN	SOBUJ DEY	Tenant	Comm.	Semi-Perm.	Non-Signi.
170	LHS	MAD/L/272	18.305	KARIMGANJ	MADANMOHAN	SAPAN DAS	Tenant	Comm.	Semi-Perm.	Non-Signi.
171	RHS	MAD/R/179	18.310	KARIMGANJ	MADHANMOHAN BAZAR	REJESH DAS	Tenant	Comm.	Semi-Perm.	Signi.
172	RHS	MAD/R/179	18.310	KARIMGANJ	MADHANMOHAN	KAMRUL HUSSEIN	Tenant	Comm.	Semi-Perm.	Signi.
173	RHS	MAD/R/179	18.310	KARIMGANJ	MADHANMOHAN	SAMAR DEY	Tenant	Comm.	Semi-Perm.	Signi.
174	RHS	MAD/R/179	18.310	KARIMGANJ	MADHANMOHAN	DIPOK DAS	Tenant	Comm.	Semi-Perm.	Signi.
175	LHS	MAD/L/273	18.311	KARIMGANJ	MADANMOHAN	RATINDRA ROY CHOUDHURY	Tenant	Comm.	Semi-Perm.	Non-Signi.
176	LHS	MAD/L/273	18.311	KARIMGANJ	MADANMOHAN	BABUL CHANDA	Tenant	Comm.	Semi-Perm.	Non-Signi.

S. No.	Side	Structure ID	Chainage (New)	District	Settlement	Name of HHs	Ownership	Usage	Construction	Impact
177	LHS	NAD/L/273	18.311	KARIMGANJ	MADANMOHAN	MOHANLAL MAZUMDAR	Tenant	Comm.	Semi-Perm.	Non-Signi.
178	LHS	MAD/L/273	18.311	KARIMGANJ	MADANMOHAN	CHANDAN DEY	Tenant	Comm.	Semi-Perm.	Non-Signi.
179	LHS	MAD/L/273	18.311	KARIMGANJ	MADANMOHAN	JOYNAL ABEDIN	Tenant	Comm.	Perm.	Non-Signi.
180	LHS	MAD/L/273	18.311	KARIMGANJ	MADANMOHAN	MOINUL HOQUE	Tenant	Comm.	Perm.	Non-Signi.
181	RHS	MAD/R/182	18.333	KARIMGANJ	MADANMOHAN	LEYAKOT ALI	Tenant	Comm.	Semi-Perm.	Non-Signi.
182	RHS	MAD/R/182	18.333	KARIMGANJ	MADANMUHAN	FUSHAN AHMED	Tenant	Comm.	Semi-Perm.	Non-Signi.
183	RHS	MAD/R/182	18.333	KARIMGANJ	MADANMOHAN	MUSON UDDIN	Tenant	Comm.	Semi-Perm.	Non-Signi.
184	RHS	MAD/R/182	18.333	KARIMGANJ	MADANMOHAN	ABDUL MOTLIB KAZI	Tenant	Comm.	Semi-Perm.	Non-Signi.
185	RHS	MAD/R/182	18.333	KARIMGANJ	ADHARKUNA	ANU CHANDA	Tenant	Comm.	Semi-Perm.	Non-Signi.
186	RHS	MAD/R/182	18.333	KARIMGANJ	MADANMOHAN	ABDUL RAHMAN	Tenant	Comm.	Semi-Perm.	Non-Signi.
187	RHS	MAD/R/182	18.333	KARIMGANJ	MADANMOHAN	LADAI MEIYA	Tenant	Comm.	Semi-Perm.	Non-Signi.
188	RHS	MAD/R/182	18.333	KARIMGANJ	MADANMOHAN	JAMAL MEIYA	Tenant	Comm.	Semi-Perm.	Non-Signi.
189	RHS	MAD/R/182	18.333	KARIMGANJ	MADANMOHAN	ABDUL SALAM	Tenant	Comm.	Semi-Perm.	Non-Signi.

S. No.	Side	Structure ID	Chainage (New)	District	Settlement	Name of HHs	Ownership	Usage	Construction	Impact
190	RHS	MAD/R/182	18.333	KARIMGANJ	MADANMOHAN	MUNIM UDDIN	Tenant	Comm.	Semi-Perm.	Non-Signi.
191	LHS	MAD/L/274	18.350	KARIMGANJ	MADANMAHAN	JOYHAL UDDIN	Tenant	Comm.	Semi-Perm.	Non-Signi.
192	RHS	BIS/R/215	24.705	KARIMGANJ	BISHNUNAGAR	BIPLAB DATTA DATTA	Tenant	Comm.	Temp.	Signi.
193	LHS	SAN/L/297	27.202	HAILAKANDI	SERISPORE	DIPONKAR	Tenant	Comm.	Semi-Perm.	Signi.
194	RHS	NAR/R/248	30.725	HAILAKANDI	NARAINPUR PART2	JIRUL UDDIN LOSKOR	Tenant	Comm.	Perm.	Non-Signi.
195	RHS	NAR/R/258	31.415	HAILAKANDI	CHANDPUR	ABDUL WAHID LASKR	Tenant	Comm.	Semi-Perm.	Non-Signi.
196	RHS	NAR/R/258	31.415	HAILAKANDI	KANCHAPUR	RAJU SHILL	Tenant	Comm.	Semi-Perm.	Non-Signi.
197	RHS	NAR/R/258	31.415	HAILAKANDI	BAHADURPUR	NASIM AHMED LASKAR	Tenant	Comm.	Semi-Perm.	Non-Signi.
198	RHS	NAR/R/262	31.436	HAILAKANDI	CHANDPUR	SALEH AHMED MAZUMDER	Tenant	Comm.	Semi-Perm.	Non-Signi.
199	RHS	NAR/R/262	31.436	HAILAKANDI	NARAINPUR P2	EKABL HUSSAIN LASKAR	Tenant	Comm.	Semi-Perm.	Non-Signi.
200	RHS	NAR/R/262	31.436	HAILAKANDI	NARAINPUR P2	ANWAR HUSSAIN LASKAR	Tenant	Comm.	Semi-Perm.	Non-Signi.
201	LHS	NAR/L/341	31.470	HAILAKANDI	NARAINPUR	IKBAL HUSSAIN MAZUMDER	Tenant	Comm.	Semi-Perm.	Signi.
202	LHS	NAR/L/342	31.480	HAILAKANDI	NARAINPUR	AZIUR RAHMAN CHOUDHURY	Tenant	Comm.	Semi-Perm.	Signi.

S. No.	Side	Structure ID	Chainage (New)	District	Settlement	Name of HHs	Ownership	Usage	Construction	Impact
203	LHS	NAR/L/342	31.480	HAILAKANDI	NARAINPUR	ABDUL BASITH BARBHUIYA	Tenant	Comm.	Semi-Perm.	Non-Signi.
204	LHS	NAR/L/342	31.480	HAILAKANDI	NARAINPUR	JONoy MAZUMDER	Tenant	Comm.	Semi-Perm.	Signi.
205	LHS	NAR/L/342	31.480	HAILAKANDI	NARAINPUR	NURUL AMIN LASKAR	Tenant	Comm.	Semi-Perm.	Signi.
206	LHS	NAR/L/343	31.488	HAILAKANDI	NARAINPUR	AFJOL AHMED CHOUDHURY	Tenant	Comm.	Semi-Perm.	Signi.
207	LHS	NAR/L/343	31.488	HAILAKANDI	NARAINPUR	ASHIQUE AHMED CHOUDHURY	Tenant	Comm.	Semi-Perm.	Signi.
208	LHS	NAR/L/343	31.488	HAILAKANDI	NARAINPUR	ZIABUR RAHMAN LASKAR	Tenant	Comm.	Semi-Perm.	Signi.
209	LHS	NAR/L/344	31.495	HAILAKANDI	NARAINPUR	ZAKIR HUSSAIN CHOUDHURY	Tenant	Comm.	Perm.	Signi.
210	LHS	NAR/L/344	31.495	HAILAKANDI	NARAINPUR	SALIK UDDIN TALUKDAR	Tenant	Comm.	Perm.	Signi.
211	LHS	NAR/L/344	31.495	HAILAKANDI	NARAINPUR	SORIF UDDIN CHOUDHURY	Tenant	Comm.	Perm.	Signi.
212	LHS	NAR/L/344	31.495	HAILAKANDI	NARAINPUR	RUHUL AMIN LAKSAR	Tenant	Comm.	Perm.	Signi.
213	LHS	NAR/L/346	31.548	HAILAKANDI	NARAINPUR	JAKIR HUSSAIN	Tenant	Comm.	Semi-Perm.	Non-Signi.
214	LHS	NAR/L/346	31.548	HAILAKANDI	NARAINPUR P1	JAIFAL SULTAN LASKAR	Tenant	Comm.	Semi-Perm.	Non-Signi.

S. No.	Side	Structure ID	Chainage (New)	District	Settlement	Name of HHs	Ownership	Usage	Construction	Impact
215	RHS	NAR/R/264	31.610	HAILAKANDI	NARINPUR P2	JOLY BEGUM LASKAR	Tenant	Comm.	Semi-Perm.	Non-Signi.
216	RHS	NAR/R/264	31.610	HAILAKANDI	NARAINPUR P2	SAHIN SARAWAR MAZUMDER	Tenant	Comm.	Semi-Perm.	Non-Signi.
217	RHS	NAR/R/264	31.610	HAILAKANDI	NARAINPUR P2	SALIM UDDIN MAZUMDER	Tenant	Comm.	Semi-Perm.	Non-Signi.
218	RHS	HAI/R/019	32.332	HAILAKANDI	HAILAKANDI	BABUL RUDRO PAUL	Tenant	Comm.	Semi-Perm.	Signi.
219	RHS	HAI/R/019	32.332	HAILAKANDI	HAILAKANDI	AKARAMUL ISLAM LASKAR	Tenant	Comm.	Semi-Perm.	Non-Signi.
220	LHS	HAI/L/021	32.390	HAILAKANDI	HAILAKANDI	NA/NR	Tenant	Comm.	Semi-Perm.	Signi.
221	LHS	HAI/L/023	32.433	HAILAKANDI	HAILAKANDI WARD NO 8	MAINUL HAUQE BHARBUIYA	Tenant	Comm.	Perm.	Non-Signi.
222	LHS	HAI/L/025	32.452	HAILAKANDI	HAILAKANDI	DULAL DEB NATH	Tenant	Comm.	Semi-Perm.	Signi.
223	LHS	HAI/L/025	32.452	HAILAKANDI	HAILAKANDI	BOJUDEB NATH	Tenant	Comm.	Semi-Perm.	Non-Signi.
224	LHS	HAL/L/030	32.525	HAILAKANDI	HAILAKANDI LAKHISOR WARD NO-8	ASHIM DEBNATH	Tenant	Comm.	Temp.	Signi.
225	RHS	HAL/R/030	32.580	HAILAKANDI	HAILAKANDI	JOHN PAUL	Tenant	Comm.	Perm.	Non-Signi.
226	RHS	HAL/R/030	32.580	HAILAKANDI	HAILAKANDI	KANU DEV NATH	Tenant	Comm.	Perm.	Non-Signi.
227	LHS	HAI/L/040	32.750	HAILAKANDI	HAILAKANDI	JOTIMOY PAUL	Tenant	Comm.	Perm.	Signi.

S. No.	Side	Structure ID	Chainage (New)	District	Settlement	Name of HHs	Ownership	Usage	Construction	Impact
228	LHS	HAI/L/040	32.750	HAILAKANDI	HAILAKANDI	DIPJUTI PAUL	Tenant	Comm.	Perm.	Signi.
229	LHS	HAI/L/040	32.750	HAILAKANDI	HAILAKANDI	OBHI DAS	Tenant	Comm.	Perm.	Signi.
230	LHS	HAI/L/115/C	32.763	HAILAKANDI	LAXMISHR	GOURANGA BHOUMIK	Tenant	Comm.	Semi-Perm.	Signi.
231	LHS	HAI/L/047	32.844	HAILAKANDI	HAILAKANDI	SKILL INDIA	Tenant	Comm.	Semi-Perm.	Non-Signi.
232	RHS	HAI/R/045	32.858	HAILAKANDI	HAILAKANDI LAKHISOR WARD NO-8	RAKESH DEBNATH	Tenant	Comm.	Perm.	Non-Signi.
233	RHS	HAI/R/045	32.858	HAILAKANDI	HAILAKANDI LAKHISOR WARD NO -8	KRISHNO DEVNATH	Tenant	Comm.	Perm.	Non-Signi.
234	LHS	HAI/L/048	32.868	HAILAKANDI	HAILAKANDI	RUPOM DEBNATH	Tenant	Comm.	Semi-Perm.	Signi.
235	LHS	HAI/L/048	32.868	HAILAKANDI	HAILAKANDI	NA/NR	Tenant	Comm.	Semi-Perm.	Signi.
236	LHS	HAI/L/048	32.868	HAILAKANDI	HAILAKANDI	URBANHOME GUARDS	Tenant	Comm.	Semi-Perm.	Signi.
237	LHS	HAI/L/049	32.876	HAILAKANDI	HAILAKANDI	SWROJIT BHATTACHARJEE	Tenant	Comm.	Perm.	Signi.
238	LHS	HAL/L/053	32.910	HAILAKANDI	HAILAKANDI	PRONOY DEV NATH	Tenant	Comm.	Perm.	Signi.
239	LHS	HAL/L/053	32.910	HAILAKANDI	HAILAKANDI	RAJU DAS	Tenant	Comm.	Perm.	Signi.
240	LHS	HAL/L/053	32.910	HAILAKANDI	HAILAKANDI	NIMAL BHOWMIK	Tenant	Resi.	Perm.	Signi.
241	LHS	HAL/L/053	32.910	HAILAKANDI	HAILAKANDI	RAJU DEV NATH	Tenant	Comm.	Perm.	Signi.

S. No.	Side	Structure ID	Chainage (New)	District	Settlement	Name of HHs	Ownership	Usage	Construction	Impact
242	RHS	HAI/R/049	32.916	HAILAKANDI	HAILAKANDI	RAJU DEBNATH	Tenant	Comm.	Semi-Perm.	Non-Signi.
243	RHS	HAI/R/049	32.916	HAILAKANDI	HAILAKANDI	AMAITB CHOUDHURY	Tenant	Comm.	Semi-Perm.	Non-Signi.
244	LHS	HAL/L/054	32.917	HAILAKANDI	HAILAKANDI	BISWAPATI DAS	Tenant	Comm.	Perm.	Signi.
245	LHS	HAL/L/054	32.917	HAILAKANDI	HAILAKANDI	NA/NR	Tenant	Comm.	Perm.	Signi.
246	LHS	HAL/L/054	32.917	HAILAKANDI	HAILAKANDI	RAMKRIANO PAUL	Tenant	Comm.	Perm.	Signi.
247	LHS	HAL/L/054	32.917	HAILAKANDI	HAILAKANDI	BISOWJIT DEV NATH	Tenant	Comm.	Perm.	Signi.
248	LHS	HAL/L/054	32.917	HAILAKANDI	HAILAKANDI	NA/NR	Tenant	Comm.	Perm.	Signi.
249	LHS	HAL/L/054	32.917	HAILAKANDI	HAILAKANDI	NA/NR	Tenant	Comm.	Perm.	Signi.
250	RHS	HAI/R/050	32.952	HAILAKANDI	HAILAKANDI	BISWOJIT DEBNATH	Tenant	Comm.	Semi-Perm.	Non-Signi.
251	LHS	HAI/L/057	32.956	HAILAKANDI	HAILAKANDI	RAKHAL ROY	Tenant	Comm.	Perm.	Signi.
252	RHS	HAI/R/051	32.962	HAILAKANDI	HAILAKANDI	AJOY DAS	Tenant	Comm.	Semi-Perm.	Non-Signi.
253	RHS	HAI/R/051	32.962	HAILAKANDI	HAILAKANDI	NIBASH DAS	Tenant	Comm.	Semi-Perm.	Non-Signi.
254	RHS	HAI/R/051	32.962	HAILAKANDI	HAILAKANDI	ARJUN SABDOKAR	Tenant	Comm.	Semi-Perm.	Non-Signi.
255	RHS	HAL/R/052	32.984	HAILAKANDI	HAILAKANDI	NARIYON DEB	Tenant	Comm.	Perm.	Non-Signi.
256	RHS	HAL/R/053	33.006	HAILAKANDI	HAILAKANDI	KSHITISH PAUL	Tenant	Comm.	Perm.	Non-Signi.

S. No.	Side	Structure ID	Chainage (New)	District	Settlement	Name of HHs	Ownership	Usage	Construction	Impact
257	LHS	HAL/R/053	33.006	HAILAKANDI	HAILAKANDI	SUJIT DEB NATH	Tenant	Comm.	Perm.	Non-Signi.
258	RHS	HAL/R/053	33.006	HAILAKANDI	HAILAKANDI	SIBU SIGNA	Tenant	Comm.	Perm.	Non-Signi.
259	LHS	HAI/L/064	33.009	HAILAKANDI	HAILAKANDI	MITU DEBNATH	Tenant	Comm.	Semi-Perm.	Non-Signi.
260	LHS	HAI/L/064	33.009	HAILAKANDI	HAILAKANDI	GUPAL CHANDRO	Tenant	Comm.	Semi-Perm.	Non-Signi.
261	RHS	HAI/R/054	33.019	HAILAKANDI	HAILAKANDI	PARIMAL PAUL	Tenant	Comm.	Perm.	Non-Signi.
262	RHS	HAI/R/054	33.019	HAILAKANDI	HAILAKANDI	JONTU DEBNATH	Tenant	Comm.	Perm.	Non-Signi.
263	RHS	HAI/R/054	33.019	HAILAKANDI	HAILAKANDI	ANAMIKA ACHARJEE	Tenant	Comm.	Perm.	Non-Signi.
264	RHS	HAI/R/054	33.019	HAILAKANDI	HAILAKANDI	SHANTI DEBNATH	Tenant	Comm.	Perm.	Non-Signi.
265	RHS	HAI/R/054	33.019	HAILAKANDI	HAILAKANDI	SAPAN SHARMA	Tenant	Comm.	Perm.	Non-Signi.
266	RHS	HAI/R/054	33.019	HAILAKANDI	HAILAKANDI	PAPPAN DEBNATH	Tenant	Comm.	Semi-Perm.	Non-Signi.
267	RHS	HAI/R/054	33.019	HAILAKANDI	HAILAKANDI	SHILPI PURKAYASTHA	Tenant	Comm.	Semi-Perm.	Non-Signi.
268	RHS	HAI/R/054	33.019	HAILAKANDI	HAILAKANDI	ANIL DEBNATH	Tenant	Comm.	Perm.	Non-Signi.
269	RHS	HAI/R/054	33.019	HAILAKANDI	HAILAKANDI	DHARANI RUDRASHARMS	Tenant	Comm.	Semi-Perm.	Non-Signi.

S. No.	Side	Structure ID	Chainage (New)	District	Settlement	Name of HHs	Ownership	Usage	Construction	Impact
270	LHS	HAI/L/065	33.020	HAILAKANDI	LAXMISAHAR	TITON DUTTA	Tenant	Comm.	Semi-Perm.	Non-Signi.
271	LHS	HAI/L/067	33.033	HAILAKANDI	BHATPARA	ANIMESH DAS	Tenant	Comm.	Perm.	Non-Signi.
272	LHS	HAI/L/067	33.033	HAILAKANDI	LAXMISAHAR	BETIKA DEB	Tenant	Comm.	Perm.	Non-Signi.
273	LHS	HAI/L/067	33.033	HAILAKANDI	LAXMISAHAR	SAURAB KANTI DEB	Tenant	Comm.	Perm.	Non-Signi.
274	LHS	HAI/L/067	33.033	HAILAKANDI	LAXMISAHAR	RAHUL PURUKAISTO	Tenant	Comm.	Perm.	Non-Signi.
275	LHS	HAI/L/068	33.038	HAILAKANDI	LAXMISAHAR	UNION BANK ATM	Tenant	Comm.	Perm.	Non-Signi.
276	LHS	HAI/L/069/A	33.046	HAILAKANDI	LAXMISAHAR	GOPAL DAS	Tenant	Comm.	Perm.	Signi.
277	RHS	HAI/R/056	33.085	HAILAKANDI	HAILAKANDI	NITISH RONJON BISWAS	Tenant	Comm.	Perm.	Non-Signi.
278	RHS	HAI/R/057	33.091	HAILAKANDI	HAILAKANDI	MITU ROY	Tenant	Comm.	Semi-Perm.	Non-Signi.
279	RHS	HAI/R/058	33.100	HAILAKANDI	HAILAKANDI	DIPON CHANDA	Tenant	Comm.	Semi-Perm.	Non-Signi.
280	RHS	HAI/R/058	33.100	HAILAKANDI	HAILAKANDI	MONTU DEBNATH	Tenant	Comm.	Semi-Perm.	Non-Signi.
281	RHS	HAI/R/059	33.105	HAILAKANDI	HAILAKANDI	MITU DEY	Tenant	Comm.	Perm.	Non-Signi.
282	RHS	HAI/R/061	33.114	HAILAKANDI	HAILAKANDI	BIPROJIT BHATACHIJIO	Tenant	Comm.	Semi-Perm.	Non-Signi.

S. No.	Side	Structure ID	Chainage (New)	District	Settlement	Name of HHs	Ownership	Usage	Construction	Impact
283	LHS	HAI/L/075	33.122	HAILAKANDI	HAILAKANDI	SUMANTA KUMAR DAS	Tenant	Comm.	Perm.	Signi.
284	RHS	HAI/R/064	33.124	Hailakandi	Hailakandi	SOMIRAN DAB NATH	Tenant	Comm.	Perm.	Non-Signi.
285	RHS	HAI/R/064	33.124	Hailakandi	Hailakandi	JOYDEB ACHARJEE	Tenant	Comm.	Perm.	Non-Signi.
286	RHS	HAI/R/064	33.124	Hailakandi	Hailakandi	MOUSOMI SHARMA	Tenant	Comm.	Perm.	Non-Signi.
287	RHS	HAI/R/064	33.124	Hailakandi	Hailakandi	SUMIT DAS	Tenant	Comm.	Perm.	Non-Signi.
288	RHS	HAI/R/064	33.124	Hailakandi	Hailakandi	RAKHAL DAS	Tenant	Comm.	Perm.	Non-Signi.
289	RHS	HAI/R/064	33.124	Hailakandi	Hailakandi	SHAKAR DUTTA	Tenant	Comm.	Perm.	Non-Signi.
290	RHS	HAI/R/068	33.174	HAILAKANDI	HAILAKANDI LAKHISOR WARD NO-14B	ANANTA BIJOY BHATACHARJEE	Tenant	Comm.	Perm.	Non-Signi.
291	RHS	HAI/R/070	33.182	HAILAKANDI	HAILAKANDI LAKHISOR WARD NO14	BIPUL PAUL	Tenant	Comm.	Temp.	Non-Signi.
292	RHS	HAI/R/075	33.227	HAILAKANDI		JANTU SUKLABAIDYA	Tenant	Comm.	Perm.	Non-Signi.
293	LHS	HAI/L/087	33.263	HAILAKANDI	HAILAKANDI LAKHISOR WARD NO-14	DEBASIS DAS	Tenant	Comm.	Semi-Perm.	Signi.

S. No.	Side	Structure ID	Chainage (New)	District	Settlement	Name of HHs	Ownership	Usage	Construction	Impact
294	LHS	HAI/L/087	33.263	HAILAKANDI	HAILAKANDI LAKHISOR WARD NO7	RUPOK DEY	Tenant	Comm.	Semi-Perm.	Signi.
295	LHS	HAI/L/087	33.263	HAILAKANDI	HAILAKANDI LAKHISOR WARD NO7	MITON PAUL	Tenant	Comm.	Semi-Perm.	Signi.
296	LHS	HAI/L/087	33.263	HAILAKANDI	HAILAKANDI LAKHISOR WARD NO7	BISWA ROY	Tenant	Comm.	Semi-Perm.	Signi.
297	LHS	HAI/L/087	33.263	HAILAKANDI	HAILAKANDI LAKHISOR WARD NO-7	NA/NR	Tenant	Comm.	Perm.	Signi.
298	LHS	HAI/L/087	33.263	HAILAKANDI	HAILAKANDI LAKHISOR WARD NO7	MOITUSH DEY	Tenant	Comm.	Semi-Perm.	Signi.
299	RHS	HAI/R/078/A	33.264	HAILAKANDI	LAXMISAHAR	SUMON CHAKRABARTI	Tenant	Comm.	Semi-Perm.	Non-Signi.
300	RHS	HAI/R/081	33.294	HAILAKANDI	HAILAKANDI	RATNADEEP MALAKAR	Tenant	Comm.	Semi-Perm.	Non-Signi.
301	LHS	HAI/L/090	33.298	HAILAKANDI	HAILAKANDI	AJIT CHANDRO PAUL	Tenant	Comm.	Semi-Perm.	Signi.
302	LHS	HAI/L/093	33.309	HAILAKANDI	HAILAKANDI	NA/NR	Tenant	Comm.	Perm.	Signi.
303	LHS	HAI/L/093	33.309	HAILAKANDI	HAILAKANDI	BISWOJIT DEBNATH	Tenant	Comm.	Perm.	Signi.
304	RHS	HAI/R/083	33.320	HAILAKANDI	KALIBARI ROAD WARD NO14	MRITUNJOY DEB	Tenant	Comm.	Semi-Perm.	Non-Signi.

S. No.	Side	Structure ID	Chainage (New)	District	Settlement	Name of HHs	Ownership	Usage	Construction	Impact
305	RHS	HAI/R/083	33.320	HAILAKANDI	HAILAKANDI LAKHISOR WARD NO14	SANJAY DEBNATH	Tenant	Comm.	Semi-Perm.	Non-Signi.
306	RHS	HAI/R/083	33.840	Hailakandi	lakhisor kalibari road ward no14	Arjun debnath	Tenant	Comm.	Semi-Perm.	Non-Signi.
307	RHS	HAI/R/083	33.320	HAILAKANDI	LAKHISOR KALIBARI ROAD WARD NO-14	SOULEN CHANDA	Tenant	Comm.	Semi-Perm.	Non-Signi.
308	LHS	HAI/L/097	33.327	HAILAKANDI	HAILAKANDI	ARUP PURKASTO	Tenant	Comm.	Perm.	Non-Signi.
309	RHS	HAI/R/084	33.338	HAILAKANDI	LAKHISOR KALIBARI ROAD WARD NO 14	POM NATH	Tenant	Comm.	Semi-Perm.	Non-Signi.
310	RHS	HAI/R/084	33.338	HAILAKANDI	LAKHISOR KALIBARI ROAD	KANUJ KANTI DEB	Tenant	Comm.	Semi-Perm.	Non-Signi.
311	RHS	HAI/R/084	33.338	HAILAKANDI	LAKHISOR WARD NO14 KALI BARI ROAD	PRITOM NATH	Tenant	Comm.	Semi-Perm.	Non-Signi.
312	LHS	HAI/L/101	33.346	HAILAKANDI	HAILAKANDI	ARBENDU DEY	Tenant	Comm.	Semi-Perm.	Non-Signi.
313	LHS	HAI/L/104	33.367	HAILAKANDI	HAILAKANDI	SAJAL DEBNATH	Tenant	Comm.	Perm.	Non-Signi.
314	LHS	HAI/L/104	33.367	HAILAKANDI	HAILAKANDI	DILIP DEBNATH	Tenant	Comm.	Perm.	Non-Signi.
315	RHS	HAI/R/086	33.375	HAILAKANDI		MADAI SUKLAIBADAY	Tenant	Comm.	Semi-Perm.	Signi.
316	RHS	HAI/R/086	33.375	HAILAKANDI		GONASH SHILL	Tenant	Comm.	Semi-Perm.	Signi.

S. No.	Side	Structure ID	Chainage (New)	District	Settlement	Name of HHs	Ownership	Usage	Construction	Impact
317	LHS	HAI/L/104	33.376	HAILAKANDI	HAILAKANDI	DOYAMAY DEB	Tenant	Comm.	Perm.	Signi.
318	LHS	HAI/L/105	33.376	HAILAKANDI	HAILAKANDI	SONKOR DHOR	Tenant	Comm.	Perm.	Signi.
319	RHS	HAI/R/087	33.384	HAILAKANDI	HAILAKANDI	PINKU SUKLABAIDYA	Tenant	Comm.	Semi-Perm.	Signi.
320	RHS	HAI/R/088/A	33.388	HAILAKANDI	KALIBARI ROAD	PRITAM BHOUMIK	Tenant	Comm.	Semi-Perm.	Non-Signi.
321	RHS	HAI/R/024	33.411	HAILAKANDI	HAILAKANDI LAKHISOR WARD NO-8	NIZAM UDDIN LASKAR	Tenant	Comm.	Semi-Perm.	Non-Signi.
322	RHS	HAI/R/024	33.411	HAILAKANDI	HAILAKANDI LAKHISOR WARD NO-8	FAYAZ UDDIN LASKAR	Tenant	Comm.	Semi-Perm.	Non-Signi.
323	RHS	HAI/R/024	33.411	HAILAKANDI	HAILAKANDI LAKHISOR WARD NO-8	ABDUL JALIL LASKAR	Tenant	Comm.	Semi-Perm.	Non-Signi.
324	LHS	HAL/L/107	33.413	HAILAKANDI	HAILAKANDI LAKHISOR WARD NO-9	MANNA ROY	Tenant	Comm.	Perm.	Signi.
325	LHS	HAL/L/107	33.413	HAILAKANDI	LAKSHMISHAR	SUMAN MALAKAR	Tenant	Comm.	Perm.	Non-Signi.
326	RHS	HAL/R/091	33.416	HAILAKANDI	HAILAKANDI	ANIKA KAR	Tenant	Comm.	Perm.	Non-Signi.
327	RHS	HAL/R/091	33.416	HAILAKANDI	HAILAKANDI	BISJIT SORMA	Tenant	Comm.	Perm.	Non-Signi.
328	LHS	HAI/L/109	33.420	HAILAKANDI	HAILAKANDI	ASHAS DEB NATH	Tenant	Comm.	Perm.	Non-Signi.

S. No.	Side	Structure ID	Chainage (New)	District	Settlement	Name of HHs	Ownership	Usage	Construction	Impact
329	RHS	HAL/L/110	33.420	HAILAKANDI	HAILAKANDI	BIWAJIT MALAKAR	Tenant	Comm.	Perm.	Non-Signi.
330	LHS	HAL/L/110	33.431	HAILAKANDI	HAILAKANDI	NA/NR	tenant	Comm.	Perm.	Signi.
331	LHS	HAL/L/110	33.431	HAILAKANDI	HAILAKANDI	DIPOK KUMAR DEB NATH	Tenant	Comm.	Perm.	Signi.
332	LHS	HAL/L/110	33.431	HAILAKANDI	HAILAKANDI	RAKESH DEB NATH	Tenant	Comm.	Perm.	Signi.
333	LHS	HAL/L/111	33.438	HAILAKANDI	HAILAKANDI	NA/NR	Tenant	Resi.	Perm.	Signi.
334	RHS	HAI/R/096	33.453	HAILAKANDI	HAILAKANDI	NIRONJON NATH	Tenant	Comm.	Perm.	Non-Signi.
335	RHS	HAI/R/096	33.453	HAILAKANDI	HAILAKANDI	BISWOJIT ROY	Tenant	Comm.	Perm.	Non-Signi.
336	RHS	HAI/R/096	33.453	HAILAKANDI	HAILAKANDI	IXIBERI DEB	Tenant	Comm.	Semi-Perm.	Non-Signi.
337	LHS	HAL/L/113	33.454	HAILAKANDI	LAXMISAHAR	SUMIT DEY	Tenant	Comm.	Semi-Perm.	Signi.
338	LHS	HAI/L/114	33.463	HAILAKANDI	NATUNPARA	BISWAJIT PAUL	Tenant	Comm.	Semi-Perm.	Signi.
339	LHS	HAI/L/114	33.463	HAILAKANDI	LAXMISAHAR	BIGSHIKA DEY	Tenant	Comm.	Semi-Perm.	Signi.
340	RHS	HAI/R/099	33.472	HAILAKANDI	HAILAKANDI	DIPOK KUMAR DEBNATH	Tenant	Comm.	Perm.	Non-Signi.
341	RHS	HAI/R/100	33.485	HAILAKANDI	HAILAKANDI	MOLOY PAUL	Tenant	Comm.	Perm.	Non-Signi.
342	RHS	HAI/R/109	33.526	KARIMGANJ		SUDIP PAUL	Tenant	Comm.	Perm.	Non-Signi.
343	LHS	HAI/L/119	33.529	HAILAKANDI	HAILAKANDI	SUVOM KANGSHA BANIK	Tenant	Comm.	Semi-Perm.	Signi.

S. No.	Side	Structure ID	Chainage (New)	District	Settlement	Name of HHs	Ownership	Usage	Construction	Impact
344	LHS	HAI/L/121	33.531	HAILAKANDI	HAILAKANDI	NORESH KANGSHA BANIK	Tenant	Comm.	Semi-Perm.	Signi.
345	RHS	HAI/R/111	33.538	HAILAKANDI	NOTUNPARA	MANIK DEB NATH	Tenant	Comm.	Perm.	Non-Signi.
346	RHS	HAI/R/113	33.544	HAILAKANDI	HAILAKANDI	RAJU DEBNATH	Tenant	Comm.	Semi-Perm.	Non-Signi.
347	RHS	HAI/R/113	33.544	HAILAKANDI	HAILAKANDI	KULDEEP CHOUDHURY	Tenant	Comm.	Semi-Perm.	Non-Signi.
348	LHS	HAI/L/125	33.550	HAILAKANDI	NARAINPUR	AMIT KUMAR MAZUMDER	Tenant	Comm.	Semi-Perm.	Signi.
349	LHS	HAI/L/125	33.550	HAILAKANDI	KALIBARI ROAD	NIRMOL DUTTA	Tenant	Comm.	Semi-Perm.	Signi.
350	LHS	HAL/L/129	33.572	HAILAKANDI	RANGATI DUTTAPARA	SHANKAR DUTTA	Tenant	Comm.	Perm.	Non-Signi.
351	LHS	HAI/L/130/A	33.577	HAILAKANDI	SONBIL KALIBARI	LITON CHANDA	Tenant	Comm.	Semi-Perm.	Non-Signi.
352	LHS	HAI/L/131	33.580	HAILAKANDI	KALIBARI RAOD	PRADIP PAUL	Tenant	Comm.	Semi-Perm.	Signi.
353	LHS	HAI/L/131	33.580	HAILAKANDI	GAMARI	RAHUL CHANDA	Tenant	Comm.	Semi-Perm.	Signi.
354	LHS	HAI/L/131	33.580	HAILAKANDI	NATUNPARA	SANDIP CHOUDHURY	Tenant	Comm.	Semi-Perm.	Signi.
355	LHS	HAI/L/131	33.580	HAILAKANDI		PRONAT KUAMR PAUL	Tenant	Comm.	Semi-Perm.	Signi.
356	LHS	HAI/132	33.588	HAILAKANDI	NATUNPARA	RAJU DEB	Tenant	Comm.	Semi-Perm.	Signi.
357	LHS	HAI/L/138	33.609	HAILAKANDI		RANJIT SHIL	Tenant	Comm.	Temp.	Signi.
358	RHS	HAI/R/118	33.630	HAILAKANDI	HAILAKANDI	RAJDEEP CHAKRABORTY	Tenant	Comm.	Semi-Perm.	Non-Signi.

S. No.	Side	Structure ID	Chainage (New)	District	Settlement	Name of HHs	Ownership	Usage	Construction	Impact
359	LHS	HAI/L/141	33.634	HAILAKANDI	HAILAKANDI	ANUP DAS	Tenant	Comm.	Perm.	Signi.
360	RHS	HAI/R/120	33.636	HAILAKANDI	HAILAKANDI	NA/NR	Tenant	Comm.	Perm.	Non-Signi.
361	RHS	HAI/R/121	33.644	HAILAKANDI	HAILAKANDI	TARA SANKAR NATH	Tenant	Comm.	Semi-Perm.	Non-Signi.
362	RHS	HAI/R/121	33.644	HAILAKANDI	HAILAKANDI	BISWOJIT DEV	Tenant	Comm.	Semi-Perm.	Non-Signi.
363	RHS	HAI/R/122	33.657	HAILAKANDI	HAILAKANDI	RUPOM KUMAR PAITYA	Tenant	Comm.	Semi-Perm.	Non-Signi.
364	RHS	HAI/R/123	33.661	HAILAKANDI	HAILAKANDI	AMIT PAUL	Tenant	Comm.	Semi-Perm.	Non-Signi.
365	RHS	HAI/R/126	33.678	HAILAKANDI	HAILAKANDI	BIJT CHANDRA DHAR	Tenant	Comm.	Perm.	Non-Signi.
366	RHS	HAI/R/126	33.678	HAILAKANDI	HAILAKANDI	BITHIKA DEB	Tenant	Comm.	Perm.	Non-Signi.
367	LHS	HAI/L/148	33.708	HAILAKANDI	HAILAKANDI	KAUSHIK CHAKRABARTY	Tenant	Comm.	Perm.	Non-Signi.
368	LHS	HAI/L/148	33.708	HAILAKANDI	HAILAKANDI	SOUROP PAUL CHOUDHARY	Tenant	Comm.	Perm.	Non-Signi.
369	LHS	HAI/L/148	33.708	HAILAKANDI	HAILAKANDI	PRABAL KANTI PRUKAISTO	Tenant	Comm.	Perm.	Non-Signi.
370	LHS	HAI/L/149	33.716	HAILAKANDI	HAILAKANDI	DEBOBROTO BISWAS	Tenant	Comm.	Semi-Perm.	Signi.
371	LHS	HAI/L/150	33.722	HAILAKANDI	HAILAKANDI	SUDIP CHOUDHURY	Tenant	Comm.	Semi-Perm.	Signi.
372	LHS	HAI/L/150	33.722	HAILAKANDI	HAILAKANDI	RANULAL GOSH	Tenant	Comm.	Semi-Perm.	Signi.
373	LHS	HAI/L/150	33.722	HAILAKANDI	HAILAKANDI	ANJAN DHAR	Tenant	Comm.	Semi-Perm.	Signi.

S. No.	Side	Structure ID	Chainage (New)	District	Settlement	Name of HHs	Ownership	Usage	Construction	Impact
374	LHS	HAI/L/150	33.722	HAILAKANDI	HAILAKANDI	RANJIT CHANDA	Tenant	Comm.	Semi-Perm.	Signi.
375	LHS	HAI/L/150	33.722	HAILAKANDI	HAILAKANDI	KANAK DUTTA	Tenant	Comm.	Semi-Perm.	Signi.
376	LHS	HAI/L/151	33.740	HAILAKANDI	HAILAKANDI	GOITOM DEY	Tenant	Comm.	Perm.	Signi.
377	LHS	HAI/L/151	33.740	HAILAKANDI	HAILAKANDI	KIRONMONI DUTTA PURKAISTO	Tenant	Comm.	Perm.	Signi.
378	LHS	HAI/L/151	33.740	HAILAKANDI	HAILAKANDI	KRIONMOI DUTTA	Tenant	Comm.	Perm.	Signi.
379	LHS	HAI/L/151	33.740	HAILAKANDI	HAILAKANDI	BIPLOP NATH	Tenant	Comm.	Perm.	Signi.
380	RHS	HAI/R/135	33.774	HAILAKANDI	OLD HOSPITAL ROAD	ARUP HALDAR	Tenant	Comm.	Perm.	Non-Signi.
381	RHS	HAI/R/139	33.790	HAILAKANDI	HAILAKANDI	BABU DATTA	Tenant	Comm.	Semi-Perm.	Non-Signi.
382	RHS	HAL/R/141	33.807	HAILAKANDI	HAILAKANDI	NA/NR	Tenant	Comm.	Perm.	Non-Signi.
383	LHS	HAI/L/140	33.821	HAILAKANDI	HAILAKANDI	SAPPON SUKLAIBADAY	Tenant	Comm.	Perm.	Non-Signi.
384	RHS	HAI/R/145	34.020	HAILAKANDI	HAILAKANDI	NA/NR	Tenant	Comm.	Perm.	Non-Signi.
385	RHS	HAI/R/145	34.020	HAILAKANDI	HAILAKANDI	ANAM UDDIN	Tenant	Comm.	Perm.	Non-Signi.
386	RHS	HAI/R/145	34.020	HAILAKANDI	HAILAKANDI	BABLA DEB	Tenant	Comm.	Perm.	Non-Signi.
387	RHS	HAI/R/145	34.020	HAILAKANDI	HAILAKANDI	HIRENDRA PAUL	Tenant	Comm.	Perm.	Non-Signi.

S. No.	Side	Structure ID	Chainage (New)	District	Settlement	Name of HHs	Ownership	Usage	Construction	Impact
388	RHS	HAI/R/145	34.020	HAILAKANDI	HAILAKANDI	ASISH DAS	Tenant	Comm.	Perm.	Non-Signi.
389	RHS	HAI/R/145	34.020	HAILAKANDI	HAILAKANDI	NA/NR	Tenant	Comm.	Perm.	Non-Signi.
390	RHS	HAI/R/145	34.020	HAILAKANDI	HAILAKANDI	NA/NR	Tenant	Comm.	Perm.	Non-Signi.
391	RHS	HAI/R/145	34.020	HAILAKANDI	HAILAKANDI	MILI NATH LASKAR	Tenant	Comm.	Perm.	Non-Signi.
392	RHS	HAI/R/145	34.020	HAILAKANDI	HAILAKANDI	NA/NR	Tenant	Comm.	Perm.	Non-Signi.
393	RHS	HAI/R/145	34.020	HAILAKANDI	HAILAKANDI	NA/NR	Tenant	Comm.	Perm.	Non-Signi.
394	RHS	HAI/R/145	34.020	HAILAKANDI	HAILAKANDI	ABIJEET DEY	Tenant	Comm.	Perm.	Non-Signi.
395	LHS	HAI/L/002	34.834	Hailakandi	Hailakandi	Titan das	Tenant	Comm.	Perm.	Non-Signi.
396	LHS	HAI/L/002	34.834	Hailakandi	Hailakandi	Nirmol debnath	Tenant	Comm.	Perm.	Non-Signi.
397	LHS	HAI/L/002	34.834	Hailakandi	Hailakandi	Sony sarkar	Tenant	Comm.	Perm.	Non-Signi.
398	LHS	HAI/L/004	34.859	Hailakandi	Hailakandi	jyotirmoy dey	Tenant	Comm.	Semi-Perm.	Non-Signi.
399	LHS	HAI/L/004	34.859	Hailakandi	Hailakandi	abhijit Da	Tenant	Comm.	Semi-Perm.	Non-Signi.
400	LHS	HAI/L/004	34.859	Hailakandi	Hailakandi	arijit das	Tenant	Comm.	Semi-Perm.	Non-Signi.

S. No.	Side	Structure ID	Chainage (New)	District	Settlement	Name of HHs	Ownership	Usage	Construction	Impact
401	LHS	HAI/L/004	34.859	Hailakandi	Hailakandi	prithiviraj sukloboidya	Tenant	Comm.	Semi-Perm.	Non-Signi.
402	LHS	HAI/L/004	34.859	Hailakandi	Hailakandi	debasish dey	Tenant	Comm.	Semi-Perm.	Non-Signi.
403	LHS	HAI/L/005/A	34.908	Hailakandi	Hailakandi	post office	Tenant	Comm.	Semi-Perm.	Non-Signi.
404	LHS	HAI/L/006/A	34.93	Hailakandi	Hailakandi	Nehar Ranjan Paul	Tenant	Comm.	Temp.	Non-Signi.
405	RHS	HAI/R/002	35.023	Hailakandi	Hailakandi	Fakrul islam choudhary	Tenant	Comm.	Semi-Perm.	Non-Signi.
406	RHS	HAI/R/004	35.029	Hailakandi	Hailakandi	salim uddin laskar	Tenant	Comm.	Semi-Perm.	Non-Signi.
407	RHS	HAI/R/005/A	35.033	Hailakandi	Hailakandi	mujakir hussian barbhiya	Tenant	Comm.	Semi-Perm.	Non-Signi.
408	RHS	HAI/R/006	35.037	Hailakandi	Hailakandi	sanjib ray	Tenant	Comm.	Semi-Perm.	Non-Signi.
409	RHS	HAI/R/006	35.037	Hailakandi	Hailakandi	moni laskar	Tenant	Comm.	Semi-Perm.	Non-Signi.
410	RHS	HAI/R/008/A	35.043	Hailakandi	Hailakandi	NA/NR	Tenant	Comm.	Semi-Perm.	Signi.
411	RHS	HAI/R/009/A	35.047	Hailakandi	Hailakandi	NA/NR	Tenant	Comm.	Temp.	Signi.
412	RHS	HAI/R/010	35.07	Hailakandi	Hailakandi	kobir uddin laskar	Tenant	Comm.	Perm.	Non-Signi.
413	RHS	HAI/R/010	35.07	Hailakandi	Hailakandi	hussain ahmed barbhuiya	Tenant	Comm.	Perm.	Non-Signi.

S. No.	Side	Structure ID	Chainage (New)	District	Settlement	Name of HHs	Ownership	Usage	Construction	Impact
414	RHS	HAI/R/010	35.07	Hailakandi	Hailakandi	kobir Ahmed barbhuiya	Tenant	Comm.	Perm.	Non-Signi.
415	RHS	HAI/R/010	35.07	Hailakandi	Hailakandi	amjad hussain	Tenant	Comm.	Perm.	Non-Signi.
416	RHS	HAI/R/010	35.07	Hailakandi	Hailakandi	Nurul laskar	Tenant	Comm.	Perm.	Non-Signi.
417	RHS	HAI/R/010	35.07	Hailakandi	Hailakandi	kamrul hussain	Tenant	Comm.	Semi-Perm.	Non-Signi.
418	RHS	HAI/R/010	35.07	Hailakandi	Hailakandi	saharul islam mazumder	Tenant	Comm.	Semi-Perm.	Non-Signi.
419	LHS	HAI/L/008	35.09	Hailakandi	Hailakandi	Ali ahmed	Tenant	Comm.	Semi-Perm.	Non-Signi.
420	RHS	HAI/L/008	35.09	Hailakandi	Hailakandi	harich chodurry	Tenant	Comm.	Semi-Perm.	Non-Signi.
421	RHS	HAI/R/011	35.106	Hailakandi	Hailakandi	saidul haque	Tenant	Comm.	Semi-Perm.	Non-Signi.
422	RHS	HAI/R/011	35.106	Hailakandi	Hailakandi	saleh ahmed	Tenant	Comm.	Semi-Perm.	Non-Signi.
423	RHS	HAI/R/011	35.106	Hailakandi	Hailakandi	kamal uddin	Tenant	Comm.	Semi-Perm.	Non-Signi.
424	RHS	HAI/R/011	35.106	Hailakandi	Hailakandi	abdul bachit	Tenant	Comm.	Semi-Perm.	Non-Signi.
425	RHS	HAI/R/011	35.106	Hailakandi	Hailakandi	hussain ahmed	Tenant	Comm.	Semi-Perm.	Non-Signi.
426	RHS	HAI/R/011	35.106	Hailakandi	Hailakandi	kamrul hussain	Tenant	Comm.	Semi-Perm.	Non-Signi.

S. No.	Side	Structure ID	Chainage (New)	District	Settlement	Name of HHs	Ownership	Usage	Construction	Impact
427	RHS	HAI/R/011	35.106	Hailakandi	Hailakandi	abdul kalam barbhuiya	Tenant	Comm.	Semi-Perm.	Non-Signi.
428	RHS	HAI/R/011	35.106	Hailakandi	Hailakandi	alam uddin barbhuiya	Tenant	Comm.	Semi-Perm.	Non-Signi.
429	RHS	HAI/R/011	35.106	Hailakandi	Hailakandi	kousar uddin majumdar	Tenant	Comm.	Semi-Perm.	Non-Signi.
430	RHS	HAI/R/021	35.405	Hailakandi	Hailakandi	anwar Hussein laskar	Tenant	Comm.	Semi-Perm.	Non-Signi.
431	RHS	HAI/R/021	35.405	Hailakandi	Hailakandi	NA/NR	Tenant	Comm.	Semi-Perm.	Non-Signi.
432	RHS	HAI/R/021	35.405	Hailakandi	Hailakandi	Sahar uddin laskar	Tenant	Comm.	Semi-Perm.	Non-Signi.
433	RHS	HAI/R/021	35.405	Hailakandi	Hailakandi	Abul Hussein choudhury	Tenant	Comm.	Semi-Perm.	Non-Signi.
434	RHS	HAI/R/021	35.405	Hailakandi	Hailakandi	Hannan Hussein barbhuiya	Tenant	Comm.	Semi-Perm.	Non-Signi.
435	RHS	HAI/R/021	35.405	Hailakandi	Hailakandi	Aktar Hussein choudhury	Tenant	Comm.	Semi-Perm.	Non-Signi.
436	RHS	HAI/R/021	35.405	Hailakandi	Hailakandi	Ikbal Hussein laskar	Tenant	Comm.	Semi-Perm.	Non-Signi.
437	RHS	HAI/R/022	35.435	Hailakandi	Hailakandi	abdul kahim talukdar	Tenant	Comm.	Semi-Perm.	Non-Signi.
438	RHS	HAI/R/022	35.435	Hailakandi	Hailakandi	ekram uddin choudhary	Tenant	Comm.	Semi-Perm.	Non-Signi.
439	RHS	HAI/R/022	35.435	Hailakandi	Hailakandi	Motihur rhoman laskar	Tenant	Comm.	Semi-Perm.	Non-Signi.

S. No.	Side	Structure ID	Chainage (New)	District	Settlement	Name of HHs	Ownership	Usage	Construction	Impact
440	RHS	HAI/R/022	35.435	Hailakandi	Hailakandi	Enam uddin laskar	Tenant	Comm.	Semi-Perm.	Non-Signi.
441	RHS	HAI/R/022	35.435	Hailakandi	Hailakandi	NA/NR	Tenant	Comm.	Semi-Perm.	Non-Signi.
442	RHS	HAI/R/022	35.435	Hailakandi	Hailakandi	NA/NR	Tenant	Comm.	Semi-Perm.	Non-Signi.
443	RHS	HAI/R/026	35.61	Hailakandi	Hailakandi	Soyad Ahmed mojumdar	Tenant	Comm.	Semi-Perm.	Non-Signi.
444	RHS	HAI/R/027	35.617	Hailakandi	Hailakandi	anwar uddin mazumder	Tenant	Comm.	Semi-Perm.	Non-Signi.
445	RHS	HAI/R/027	35.617	Hailakandi	Hailakandi	farij uddin barbhuiya	Tenant	Comm.	Semi-Perm.	Non-Signi.
446	RHS	HAI/R/027	35.617	Hailakandi	Hailakandi	sahar uddin laskar	Tenant	Comm.	Semi-Perm.	Non-Signi.
447	RHS	HAI/R/027	35.617	Hailakandi	Hailakandi	mizanul haque choudhury	Tenant	Comm.	Semi-Perm.	Non-Signi.
448	RHS	HAI/R/027	35.617	Hailakandi	Hailakandi	jakir hussain laskar	Tenant	Comm.	Semi-Perm.	Non-Signi.
449	RHS	HAI/R/027	35.617	Hailakandi	Hailakandi	bahar choudhury	Tenant	Comm.	Semi-Perm.	Non-Signi.
450	RHS	HAI/R/027	35.617	Hailakandi	Hailakandi	kala laskar	Tenant	Comm.	Semi-Perm.	Non-Signi.
451	RHS	HAI/R/027	35.617	Hailakandi	Hailakandi	abul laskar	Tenant	Comm.	Semi-Perm.	Non-Signi.
452	LHS	HAI/L/043	35.89	Hailakandi	Hailakandi	sujan ahmed	Tenant	Comm.	Perm.	Non-Signi.

S. No.	Side	Structure ID	Chainage (New)	District	Settlement	Name of HHs	Ownership	Usage	Construction	Impact
453	RHS	RAN/R/033	36.16	Hailakandi	Rangawati	Mumin ali laskar	Tenant	Comm.	Semi-Perm.	Signi.
454	RHS	RAN/R/033	36.16	Hailakandi	Rangawati	Anwar Hussein laskar	Tenant	Comm.	Semi-Perm.	Signi.
455	RHS	RAN/R/032	36.16	Hailakandi	Rangawati	Masuk Ahmed mojumdar	Tenant	Comm.	Semi-Perm.	Signi.
456	RHS	RAN/R/033	36.16	Hailakandi	Rangawati	Rumi debnath	Tenant	Resi.	Semi-Perm.	Signi.
457	RHS	RAN/R/034	36.43	Hailakandi	Rangawati	rajab ali mazumder	Tenant	Comm.	Semi-Perm.	Signi.
458	RHS	RAN/R/039	36.585	Hailakandi	Rangawati	ainul houqe laskar	Tenant	Comm.	Semi-Perm.	Non-Signi.
459	RHS	RAN/R/039	36.585	Hailakandi	Rangawati	riyaz uddin	Tenant	Comm.	Semi-Perm.	Non-Signi.
460	MIDDLE	RAN/M/001	37.125	Hailakandi	Rangawati	jamal uddin	Tenant	Comm.	Semi-Perm.	Signi.
461	MIDDLE	RAN/M/001	37.125	Hailakandi	Rangawati	mina begum	Tenant	Comm.	Semi-Perm.	Signi.
462	MIDDLE	RAN/M/001	37.125	Hailakandi	Rangawati	monjul uddin ch	Tenant	Comm.	Semi-Perm.	Signi.
463	MIDDLE	RAN/M/001	37.125	Hailakandi	Rangawati	sikania mazumdor	Tenant	Comm.	Semi-Perm.	Signi.
464	MIDDLE	RAN/M/001/E	37.125	Karimganj	Rangawati	Owner don't gave information	Tenant	Resi.	Semi-Perm.	Signi.
465	MIDDLE	RAN/M/001/F	37.125	Hailakandi	Rangawati	Dipon Maz	Tenant	Resi.	Semi-Perm.	Signi.

S. No.	Side	Structure ID	Chainage (New)	District	Settlement	Name of HHs	Ownership	Usage	Construction	Impact
466	MIDDLE	RAN/M/001/G	37.125	Hailakandi	Rangawati	Abdul Nur Mazumder	Tenant	Resi.	Semi-Perm.	Signi.
467	RHS	PAI/R/053	37.908	Hailakandi	Paikan	bahar uddin mazumder	Tenant	Comm.	Semi-Perm.	Non-Signi.
468	RHS	PAI/R/053	37.908	Hailakandi	Paikan	anam uddin mazumder	Tenant	Comm.	Semi-Perm.	Non-Signi.
469	RHS	PAI/R/050	37.922	Hailakandi	Paikan	anam uddin barbuhiya	Tenant	Comm.	Semi-Perm.	Signi.
470	RHS	PAI/R/050/A	37.922	Hailakandi	Paikan	rahul chanda	Tenant	Comm.	Semi-Perm.	Signi.
471	RHS	PAI/R/050/C	37.922	Hailakandi	Paikan	foriz uddin laskar	Tenant	Comm.	Semi-Perm.	Signi.
472	RHS	PAI/R/050/C	37.922	Hailakandi	Paikan	abu taheer barbhiuiua	Tenant	Comm.	Semi-Perm.	Signi.
473	MIDDLE	PAI/M/002/B	38.075	Hailakandi	Paikan	monuj das	Tenant	Comm.	Perm.	Non-Signi.
474	MIDDLE	PAI/M/002/A	38.075	Hailakandi	Paikan	kajal chandra das	Tenant	Comm.	Perm.	Non-Signi.
475	LHS	PAI/L/002	38.135	Hailakandi	Paikan	bijon singho	Tenant	Comm.	Perm.	Non-Signi.
476	MIDDLE	PAI/M/009/A	38.252	Hailakandi	Paikan	Iti Mohan Das	Tenant	Comm.	Semi-Perm.	Signi.
477	RHS	PAI/R/006/A	38.27	Hailakandi	Paikan	NA/NR	Tenant	Comm.	Semi-Perm.	Signi.
478	RHS	PAI/R/060	38.276	Hailakandi	Paikan	mithon deb	Tenant	Comm.	Semi-Perm.	Signi.
479	RHS	PAI/R/62	38.284	Hailakandi	Paikan	asutush singha	Tenant	Comm.	Semi-Perm.	Signi.

S. No.	Side	Structure ID	Chainage (New)	District	Settlement	Name of HHs	Ownership	Usage	Construction	Impact
480	LHS	PAI/L/004	38.31	Hailakandi	Paikan	Ratan das	Tenant	Comm.	Perm.	Non-Signi.
481	RHS	PAI/R/015	38.332	Hailakandi	Paikan	Anup paul	Tenant	Comm.	Semi-Perm.	Non-Signi.
482	RHS	PAI/R/015	38.332	Hailakandi	Paikan	sonjit paul	Tenant	Comm.	Semi-Perm.	Non-Signi.
483	RHS	PAI/R/016	38.342	Hailakandi	Paikan	bappon das	Tenant	Comm.	Semi-Perm.	Non-Signi.
484	RHS	PAI/R/016	38.342	Hailakandi	Paikan	Alam das	Tenant	Comm.	Semi-Perm.	Non-Signi.
485	RHS	PAI/R/016	38.342	Hailakandi	Paikan	sonkon paul	Tenant	Comm.	Semi-Perm.	Non-Signi.
486	RHS	TEM/R/068/B	38.42	Hailakandi	Tempur Bazar	NA/NR	Tenant	Comm.	Semi-Perm.	Signi.
487	RHS	TEM/R/068/A	38.42	Hailakandi	Tempur Bazar	Raku Dutta	Tenant	Comm.	Perm.	Signi.
488	RHS	PAI/069	38.449	Hailakandi	Tempur Bazar	aubas ray	Tenant	Comm.	Semi-Perm.	Non-Signi.
489	RHS	TEM/R/068	38.449	Hailakandi	Tempur Bazar	Tahirul islam ch	Tenant	Comm.	Semi-Perm.	Non-Signi.
490	RHS	PAI/R/069	38.449	Hailakandi	Tempur Bazar	baison barbuiya	Tenant	Comm.	Semi-Perm.	Non-Signi.
491	RHS	TEM/R/070	38.464	Hailakandi	Tempur Bazar	jamil barbhuiya	Tenant	Comm.	Semi-Perm.	Signi.
492	RHS	TEM/R/070	38.464	Hailakandi	Paikan	kumud das	Tenant	Comm.	Semi-Perm.	Signi.
493	RHS	MAT/R/081/C	38.953	Hailakandi	Kajirkuna	Jatindra Mohan Das	Tenant	Comm.	Semi-Perm.	Signi.

S. No.	Side	Structure ID	Chainage (New)	District	Settlement	Name of HHs	Ownership	Usage	Construction	Impact
494	RHS	MAT/R/081/B	38.953	Hailakandi	Kajirkuna	Dipankar kr Das	Tenant	Comm.	Semi-Perm.	Signi.
495	LHS	MAT/R/081/A	38.953	Hailakandi	Kajirkuna	Bibash kr. Rudrapaul	Tenant	Comm.	Semi-Perm.	Signi.
496	LHS	MAT/L/011	39.176	Hailakandi	Paikan	santo rudra paul	Tenant	Comm.	Semi-Perm.	Signi.
497	RHS	PAI/R/008/A	39.274	Hailakandi	Tempur Bazar	Dayal Das	Tenant	Comm.	Semi-Perm.	Signi.
498	MIDDLE	BAS/M/006	40.92	Hailakandi	Bashdhar Part 2	aynul haque	Tenant	Comm.	Perm.	Signi.
499	MIDDLE	BAS/M/006	40.92	Hailakandi	Bashdhar Part 2	afjalur rahman barbuiya	Tenant	Comm.	Semi-Perm.	Signi.
500	MIDDLE	BAS/M/006	40.92	Hailakandi	Bashdhar Part 2	sohidulla alom ch	Tenant	Comm.	Semi-Perm.	Signi.
501	MIDDLE	BAS/M/006	40.92	Hailakandi	Bashdhar Part 2	Atiqur rhoman	Tenant	Comm.	Perm.	Signi.
502	MIDDLE	BAS/M/007	40.945	Hailakandi	Bashdhar Part 2	Anowar Hussain Laskar	Tenant	Comm.	Perm.	Non-Signi.
503	MIDDLE	BAS/M/008	40.965	Hailakandi	Bashdhar Part 2	zabat hussian laskar	Tenant	Comm.	Semi-Perm.	Signi.
504	MIDDLE	BAS/M/008	40.965	Hailakandi	Bashdhar Part 2	Razab ahmed ch	Tenant	Comm.	Semi-Perm.	Signi.
505	MIDDLE	BAS/M/008	40.965	Hailakandi	Bashdhar Part 2	Ikbar hussian laskar	Tenant	Comm.	Semi-Perm.	Signi.
506	MIDDLE	BAS/M/008	40.965	Hailakandi	Bashdhar Part 2	mosad ahmed	Tenant	Comm.	Semi-Perm.	Signi.

S. No.	Side	Structure ID	Chainage (New)	District	Settlement	Name of HHs	Ownership	Usage	Construction	Impact
507	MIDDLE	BAS/M/009	40.985	Hailakandi	Bashdhar Part 2	ismail ali mazumder	Tenant	Comm.	Semi-Perm.	Signi.
508	MIDDLE	BAS/M/009	40.985	Hailakandi	Bashdhar Part 2	abul hussain laskar	Tenant	Comm.	Semi-Perm.	Signi.
509	MIDDLE	BAS/M/009	40.985	Hailakandi	Bashdhar Part 2	Ikbal hussain laskar	Tenant	Comm.	Semi-Perm.	Signi.
510	MIDDLE	BAS/M/009	40.985	Hailakandi	Bashdhar Part 2	abdul karim barbhuiya	Tenant	Comm.	Semi-Perm.	Signi.
511	MIDDLE	BAS/M/009	40.985	Hailakandi	sodospur bonduk mara	An mahosin ahmed barbuhiya	Tenant	Comm.	Semi-Perm.	Signi.
512	MIDDLE	BAS/M/009	40.985	Hailakandi	Bashdhar Part 2	ali ahmed laskar	Tenant	Comm.	Semi-Perm.	Signi.
513	MIDDLE	BAS/M/009	40.985	Hailakandi	Bashdhar Part 2	jahabir uddin mazumder	Tenant	Comm.	Semi-Perm.	Signi.
514	MIDDLE	BAS/M/009	40.985	Hailakandi	Bashdhar Part 2	abdul kadir	Tenant	Comm.	Semi-Perm.	Signi.
515	MIDDLE	BAS/M/009	40.985	Hailakandi	Bashdhar Part 2	amzad hussain laskar	Tenant	Comm.	Semi-Perm.	Signi.
516	RHS	BAS/R/006	41.05	Hailakandi	Bashdhar Part 2	aklish uddin	Tenant	Comm.	Semi-Perm.	Non-Signi.
517	RHS	BAS/R/006	41.05	Hailakandi	Bashdhar Part 2	mabuk ahmad	Tenant	Comm.	Semi-Perm.	Non-Signi.
518	RHS	BAS/R/006	41.05	Hailakandi	Bashdhar Part 2	Raihan ahmad mazumdor	Tenant	Comm.	Semi-Perm.	Non-Signi.
519	RHS	BAS/R/007	41.06	Hailakandi	Bashdhar Part 2	Bapan laskar	Tenant	Comm.	Semi-Perm.	Non-Signi.

S. No.	Side	Structure ID	Chainage (New)	District	Settlement	Name of HHs	Ownership	Usage	Construction	Impact
520	RHS	BAS/R/007	41.06	Hailakandi	Bashdhar Part 2	Abul hussain barbhuiya	Tenant	Comm.	Semi-Perm.	Non-Signi.
521	RHS	BAS/R/008	41.07	Hailakandi	Bashdhar Part 2	bodur islam	Tenant	Comm.	Semi-Perm.	Non-Signi.
522	RHS	BAS/R/008	41.07	Hailakandi	Bashdhar Part 2	kolam uddin	Tenant	Resi.	Semi-Perm.	Non-Signi.
523	RHS	BAS/R/008	41.07	Hailakandi	Bashdhar Part 2	Abdul husaian ch	Tenant	Comm.	Semi-Perm.	Non-Signi.
524	RHS	BAS/R/008	41.07	Hailakandi	Bashdhar Part 2	Abdul kalam laskar	Tenant	Comm.	Semi-Perm.	Non-Signi.
525	RHS	BAS/R/008	41.07	Hailakandi	Bashdhar Part 2	shahid mazumdor	Tenant	Comm.	Semi-Perm.	Non-Signi.
526	RHS	BAS/R/012	41.258	Hailakandi	Bashdhar Part 2	kolam uddin laskar	Tenant	Comm.	Semi-Perm.	Non-Signi.
527	RHS	BAS/R/012	41.258	Hailakandi	Bashdhar Part 2	husian ahmad	Tenant	Comm.	Semi-Perm.	Non-Signi.
528	RHS	BAS/R/013	41.29	Hailakandi	Bashdhar Part 2	jahanul haque mazumder	Tenant	Comm.	Semi-Perm.	Signi.
529	RHS	BAS/R/028/A	41.94	Hailakandi	Bashdhar Part 2	NA/NR	Tenant	Comm.	Semi-Perm.	Signi.
530	RHS	SON/R/033/D	42.59	Hailakandi	Dakshin	Kamrul Islam Bharbhuiya	Tenant	Comm.	Semi-Perm.	Non-Signi.
531	RHS	SON/R/033/E	42.79	Hailakandi	Dakshin Sunapur	Alim Uddin Mazumder	Tenant	Comm.	Semi-Perm.	Non-Signi.
532	RHS	SON/R/033/F	42.79	Hailakandi	Dakshin Sunapur	Nasir Uddin Bharbhuiya	Tenant	Comm.	Semi-Perm.	Non-Signi.

S. No.	Side	Structure ID	Chainage (New)	District	Settlement	Name of HHs	Ownership	Usage	Construction	Impact
533	RHS	SON/R/033/B	42.79	Hailakandi	Dakshin Sunapur	Jiyab Uddin Mazumder	Tenant	Comm.	Semi-Perm.	Non-Signi.
534	RHS	SON/R/033/C	42.79	Hailakandi	Dakshin Sunapur	NA/NR	Tenant	Comm.	Semi-Perm.	Non-Signi.
535	RHS	SON/R/033/A	42.79	Hailakandi	Dakshin Sunapur	Rajib Uddin Mazumder	Tenant	Comm.	Semi-Perm.	Non-Signi.
536	RHS	SON/R/040	43.215	Hailakandi	Matijuri	Jishu paul	Tenant	Comm.	Semi-Perm.	Signi.
537	RHS	SON/R/043/A	43.276	Hailakandi	Sudharsanpur	mujakir hussain barbhuiya	Tenant	Comm.	Perm.	Non-Signi.
538	RHS	SON/R/043/B	43.276	Hailakandi	Sudharsanpur	kalam uddin mazumder	Tenant	Comm.	Perm.	Non-Signi.
539	RHS	SON/R/043/D	43.276	Hailakandi	Sudharsanpur	ruhul alom choudhury	Tenant	Comm.	Perm.	Non-Signi.
540	RHS	SON/R/043/E	43.276	Hailakandi	Sudharsanpur	muminul hussain mazumder	Tenant	Comm.	Semi-Perm.	Non-Signi.
541	RHS	SON/R/043/C	43.276	Hailakandi	Sudharsanpur	muminul hussain mazumder	Tenant	Comm.	Perm.	Non-Signi.
542	RHS	SON/R/044	43.335	Hailakandi	Sudharsanpur	Borhan uddin borbhuiya	Tenant	Comm.	Semi-Perm.	Non-Signi.
543	RHS	SON/R/044	43.335	Hailakandi	Sudharsanpur	Ahson Ahmed choudhury	Tenant	Comm.	Semi-Perm.	Non-Signi.
544	RHS	SON/R/044	43.335	Hailakandi	Sudharsanpur	Ahmed Hussein laskar	Tenant	Comm.	Semi-Perm.	Non-Signi.
545	RHS	SON/R/046	43.385	Hailakandi	Sudharsanpur	Taj uddin laskar	Tenant	Comm.	Semi-Perm.	Signi.

S. No.	Side	Structure ID	Chainage (New)	District	Settlement	Name of HHs	Ownership	Usage	Construction	Impact
546	RHS	SON/R/046/Z/A	43.385	Hailakandi	Sudharsanpur	Mustafa Ahmed Barbhuiya	Tenant	Comm.	Semi-Perm.	Signi.
547	RHS	SON/R/047/A	43.41	Hailakandi	Sudharsanpur	Ajmal Hussain	Tenant	Comm.	Semi-Perm.	Signi.
548	RHS	SON/R/047/B	43.41	Hailakandi	Sudharsanpur	Abdul Salam Mazumder	Tenant	Comm.	Semi-Perm.	Signi.
549	RHS	SAM/R/048	43.42	Hailakandi	samarikona	salam uddin	Tenant	Comm.	Semi-Perm.	Signi.
550	RHS	SAM/R/048	43.42	Hailakandi	samarikona	eklas uddin	Tenant	Comm.	Semi-Perm.	Signi.
551	RHS	SAM/R/049	43.428	Hailakandi	samarikona	nur ahmed laskar	Tenant	Comm.	Semi-Perm.	Non-Signi.
552	RHS	SAM/R/050	43.47	Hailakandi	samarikona	sultan ahmed laskar	Tenant	Comm.	Semi-Perm.	Signi.
553	RHS	SAM/R/050	43.47	Hailakandi	samarikona	hussian ahmed	Tenant	Comm.	Semi-Perm.	Signi.
554	RHS	SAM/R/050	43.47	Hailakandi	samarikona	Abdul barbhuiya	Tenant	Comm.	Semi-Perm.	Signi.
555	RHS	SAM/R/050	43.47	Hailakandi	samarikona	Hussain Ahmed Laskar	Tenant	Comm.	Semi-Perm.	Signi.
556	RHS	SAM/R/050	43.47	Hailakandi	samarikona	Amjad Hussain barbhuiya	Tenant	Comm.	Semi-Perm.	Signi.
557	RHS	SAM/R/050	43.47	Hailakandi	samarikona	Sarof Uddin Laskar	Tenant	Comm.	Semi-Perm.	Signi.
558	RHS	SAM/R/050	43.47	Hailakandi	samarikona	Jamal Ahmed Laskar	Tenant	Comm.	Semi-Perm.	Signi.
559	RHS	SAM/R/050	43.47	Hailakandi	samarikona	Abdul Ahad Laskar	Tenant	Comm.	Semi-Perm.	Signi.
560	RHS	SAM/R/050	43.47	Hailakandi	samarikona	imradula uddin	Tenant	Comm.	Semi-Perm.	Signi.
561	RHS	SAM/R/050	43.47	Hailakandi	samarikona	akram uddin	Tenant	Comm.	Semi-Perm.	Signi.

S. No.	Side	Structure ID	Chainage (New)	District	Settlement	Name of HHs	Ownership	Usage	Construction	Impact
562	RHS	SAM/R/050	43.47	Hailakandi	samarikona	kolilam laskar	Tenant	Comm.	Semi-Perm.	Signi.
563	RHS	SAM/R/050	43.47	Hailakandi	samarikona	salam uddin	Tenant	Comm.	Semi-Perm.	Signi.
564	RHS	SAM/R/050	43.47	Hailakandi	samarikona	Badrul islam Mazumder	Tenant	Comm.	Semi-Perm.	Signi.
565	RHS	SAM/R/050	43.47	Hailakandi	samarikona	Mustafa Ahmed Laskar	Tenant	Comm.	Semi-Perm.	Signi.
566	RHS	SAM/R/050	43.47	Hailakandi	samarikona	Najrul Ahmed Mazumder	Tenant	Comm.	Semi-Perm.	Signi.
567	RHS	SAM/R/050	43.47	Hailakandi	samarikona	Ebadur Rahman	Tenant	Comm.	Semi-Perm.	Signi.
568	RHS	SAM/R/050	43.47	Hailakandi	samarikona	Rofik Uddin Laskar	Tenant	Comm.	Semi-Perm.	Signi.
569	RHS	BAN/R/060	44.995	Hailakandi	Bondhukmara	raju ahmed laskar	Tenant	Comm.	Temp.	Signi.
570	RHS	BAN/R/071	45.025	Hailakandi	Bondhukmara	muhir din laskar	Tenant	Comm.	Semi-Perm.	Non-Signi.
571	LHS	BAN/L/072	45.033	Hailakandi	Bondhukmara	Ajmal husen laskar	Tenant	Comm.	Semi-Perm.	Signi.

Appendix 4 : Summary of Affected Common Property Resources

S. No	Side	Structure ID	Chainage (New)	District	Settlement	Usage	Construction	Impact
Government								
1	LHS	MOK/L/013	0.135	KARIMGANJ	MOKOIBHANGA	BW PHC	Perm.	Non-Signi.
2	RHS	MAH/R/020	0.970	KARIMGANJ	MAHAKAL	Gate	Perm.	Non-Signi.
3	RHS	MAH/R/021	1.065	KARIMGANJ	MAHAKAL TREATMENT CENTRE	Health Centre	Semi-Perm.	Non-Signi.
4	RHS	MAH/R/022	1.090	KARIMGANJ	MAHAKAL	Bus Stop	Perm.	Signi.
5	RHS	MOH/R/023	1.125	KARIMGANJ	MOHAKAL	School	Semi-Perm.	Non-Signi.
6	RHS	MOH/R/024	1.150	KARIMGANJ	MAHAKAL VILLAGE	Agriculture Office	Semi-Perm.	Non-Signi.
7	LHS	MAH /L/032	1.166	KARIMGANJ	MAHKAL	Post Office	Semi-Perm.	Non-Signi.
8	RHS	MOH/R/026	1.270	KARIMGANJ	MOHAKAL	Block Elementary Education Office	Semi-Perm.	Non-Signi.
9	RHS	MOH/R/027	1.288	KARIMGANJ	MOHAKAL	High School	Semi-Perm.	Non-Signi.
10	RHS	MAH/R/028	1.308	KARIMGANJ	MAHAKAL	Agriculture Office	Perm.	Non-Signi.
11	LHS	MAH/L/047	1.430	KARIMGANJ	MAHAKAL	Govt. School	Perm.	Non-Signi.
12	RHS	MAH/R/033	1.553	KARIMGANJ	MAHAKAL	BW Wooven Centre	Perm.	Signi.
13	RHS	MAH/R/035	1.626	KARIMGANJ	MAHAKAL	Police Check Post	Semi-Perm.	Non-Signi.
14	LHS	MAH/L/053	1.895	KARIMGANJ	MAHAKAL	Govt. PHC	Perm.	Non-Signi.
15	LHS	MAH/L/062	2.348	KARIMGANJ	MAHAKLA	BW	Perm.	Non-Signi.
16	RHS	BAS/R/068	4.035	KARIMGANJ	BASAIL	Govt Rest House	Perm.	Signi.
17	RHS	BAS/R/71	4.300	KARIMGANJ	BASAIL	Govt PHC	Perm.	Non-Signi.
18	LHS	BAS/L/104	4.405	KARIMGANJ	BASSAIL	Shed	Perm.	Non-Signi.
19	RHS	BAS/R/093	4.470	KARIMGANJ	BASSAIL	School	Perm.	Non-Signi.
20	LHS	MAR/L/111	5.310	KARIMGANJ	MARJATKANDI BAZAR	Bus Stop	Perm.	Signi.
21	LHS	MAR/L/118	5.540	KARIMGANJ	MARHATKANDHI	Govt PHC	Perm.	Non-Signi.
22	RHS	MAR/R/111	5.980	KARIMGANJ	MARJATKANDI	Bus Stop	Perm.	Signi.
23	LHS	MAR/L/131	6.216	KARIMGANJ	MARJATKANDI	Post Office	Semi-Perm.	Non-Signi.



S. No	Side	Structure ID	Chainage (New)	District	Settlement	Usage	Construction	Impact
24	RHS	MAR/R/118	6.503	KARIMGANJ	MARJATKANDHI	BSNL Office	Semi-Perm.	Non-Signi.
25	LHS	MAR/L/138	6.510	KARIMGANJ	MARJATKANDHI	Govt Shed	Semi-Perm.	Non-Signi.
26	LHS	KAN/L/153	6.690	KARIMGANJ	KAMRANGI BAZAR	SSB	Semi-Perm.	Signi.
27	RHS	NIR/R/123	7.652	KARIMGANJ	NIROLA	L.P School	Semi-Perm.	Signi.
28	LHS	BAN/L/159	7.855	KARIMGANJ	BAINIRGALL	PHC	Perm.	Non-Signi.
29	LHS	BAN/L/162	8.045	KARIMGANJ	BANIAR GOOL	M.E. School	Semi-Perm.	Non-Signi.
30	RHS	BAN/R/129	9.15	KARIMGANJ	BANNIGALL	PHC	Perm.	Non-Signi.
31	MIDDLE	CHA/M/193	10.267	KARIMGANJ	CHANDRAPUR	Bus Stop	Semi-Perm.	Signi.
32	LHS	rak/l/001/re	10.990	Karimganj	rakeshnagar	School	Semi-Perm.	Signi.
33	LHS	RAK/L/203	11.355	KARIMGANJ	RAKESHNAGAR	Primary School	Semi-Perm.	Signi.
34	RHS	RAK/R/139	11.365	KARIMGANJ	CHANDRAPUR	Hospital	Semi-Perm.	Non-Signi.
35	RHS	RAK/R/142	11.415	KARIMGANJ	CHANDRAPUR	Bus Stop	Semi-Perm.	Non-Signi.
36	LHS	RAK/L/218	11.419	KARIMGANJ	RAKESHNAGAR	Congress Bhavan	Semi-Perm.	Non-Signi.
37	RHS	RAK/R/143	11.426	KARIMGANJ	RAKESHNAGAR	School	Semi-Perm.	Non-Signi.
38	LHS	RAK/L/225	11.474	KARIMGANJ	RAKESHNAGAR	High Secondary School	Semi-Perm.	Signi.
39	LHS	RAK/L/227	11.550	KARIMGANJ	RAKESHNAGAR	PHC	Semi-Perm.	Signi.
40	LHS	ADA/L/261	15.140	KARIMGANJ	ADARKUNA	Sub Centre	Semi-Perm.	Non-Signi.
41	LHS	ADA/L/264	15.710	KARIMGANJ	ADARKONA	Bus Stop	Semi-Perm.	Signi.
42	RHS	MAD/R/178	17.000	KARIMGANJ	MADANMOHAN	PHC	Semi-Perm.	Non-Signi.
43	LHS	MAD/L/271	18.280	KARIMGANJ	MADHANMOHAN	Bus Stop	Semi-Perm.	Signi.
44	LHS	tat/l/004	20.380	Karimganj	TATRIGOL	PHC	Semi-Perm.	Signi.
45	LHS	BIS/L/289	25.110	KARIMGANJ	BISNUNAGAR	sub centre	Semi-Perm.	Non-Signi.
46	LHS	RAK/L/292	25.480	KARIMGANJ	RAKHALBOSTI	PHC	Semi-Perm.	Non-Signi.
47	RHS	RAK/R/217	26.030	KARIMGANJ	RAKHALBASTI	BW	Perm.	Non-Signi.
48	LHS	RAK/L/295	26.095	KARIMGANJ	RAKHAL BASTI	PHC	Semi-Perm.	Non-Signi.
49	LHS	SAN/L/299	27.217	HAILAKANDI	SERISPORE	school	Semi-Perm.	Signi.

S. No	Side	Structure ID	Chainage (New)	District	Settlement	Usage	Construction	Impact
50	LHS	NAR/L/339	31.362	HAILAKANDI	NARAIN PUR	L.P School	Perm.	Non-Signi.
51	RHS	HAI/R/054	33.019	HAILAKANDI	HAILAKANDI	Bank	Semi-Perm.	Non-Signi.
52	RHS	HAI/R/054	33.019	HAILAKANDI	HAILAKANDI	post office	Semi-Perm.	Non-Signi.
53	LHS	HAI/L/082	33.194	HAILAKANDI	HAILAKANDI	S.B.I. ATM	Perm.	Signi.
54	LHS	HAI/L/156	33.815	HAILAKANDI	HAILAKANDI	Elementary Education Office	Perm.	Non-Signi.
55	RHS	HAI/R/142	33.820	HAILAKANDI	HAILAKANDI	D.R.D.A Hailakandi	Semi-Perm.	Non-Signi.
56	LHS	HAI/L/157	33.826	HAILAKANDI	HAILAKANDI	Tarun sangha	Perm.	Non-Signi.
57	LHS	HAI/L/158	33.848	HAILAKANDI	HAILAKANDI	V.M.A.C Hailakandi	Perm.	Non-Signi.
58	RHS	HAI/R/143	33.850	HAILAKANDI	HAILAKANDI	Toilet	Semi-Perm.	Non-Signi.
59	RHS	HAI/R/144	33.857	HAILAKANDI	HAILAKANDI	Mela Maath	Semi-Perm.	Non-Signi.
60	LHS	HAI/L/159	33.860	HAILAKANDI	HAILAKANDI	Government LIC Office	Perm.	Non-Signi.
61	LHS	HAI/L/160	33.885	HAILAKANDI	HAILAKANDI	Govt.V.M.H.S School	Semi-Perm.	Non-Signi.
62	LHS	HAI/L/161	33.960	HAILAKANDI	HAILAKANDI	Hospital	Semi-Perm.	Non-Signi.
63	LHS	HAI/L/162	33.980	HAILAKANDI	HAILAKANDI	GNM School	Perm.	Non-Signi.
64	RHS	HAI/R/145	34.020	HAILAKANDI	HAILAKANDI	BW	Perm.	Non-Signi.
65	RHS	HAI/R/145	34.020	HAILAKANDI	HAILAKANDI	ATM (Axis Bank)	Perm.	Non-Signi.
66	LHS	HAI/L/163	34.045	HAILAKANDI	HAILAKANDI	Red Cross Society Hospital	Perm.	Non-Signi.
67	LHS	HAI/L/007	0.185	Hailakandi	HAILAKANDI	BW Railway	Perm.	Non-Signi.
68	LHS	HAI/L/014	0.340	Hailakandi	HAILAKANDI	BW of Foreign Tribunal	Perm.	Non-Signi.
69	LHS	RAN/L/055	2.256	Hailakandi	PAIKAN	Bus Stop	Perm.	Signi.
70	LHS	PAI/L/056	2.324	Hailakandi	PAIKAN	School	Semi-Perm.	Non-Signi.
71	LHS	PAI/L/56	2.610	Hailakandi	PAIKAN	School	Perm.	Non-Signi.
72	LHS	PAI/L/057	2.620	Hailakandi	PAIKAN	Bus Stop	Semi-Perm.	Signi.
73	LHS	MAT/L/017	4.860	Hailakandi	MATIJURI	School	Semi-Perm.	Non-Signi.


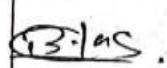
S. No	Side	Structure ID	Chainage (New)	District	Settlement	Usage	Construction	Impact
74	MIDDLE	BA/M/006	5.715	Hailakandi	MATIJURI	Market	Semi-Perm.	Signi.
75	RHS	BAS/R/004	6.233	Hailakandi	BASHDHAR	School	Semi-Perm.	Non-Signi.
76	LHS	BAS/L/011	6.500	Hailakandi	BASHDHAR	Waiting Hall	Semi-Perm.	Non-Signi.
77	MIDDLE	BAS/M/012	7.446	Hailakandi	BASHDHAR	School	Semi-Perm.	Signi.
78	LHS	BAN/L/181	9.165	Karimganj	BANIARGOL	Anganwadi	Semi-Perm.	Signi.
Religious								
1	RHS	MOK/R/001	0.000	KARIMGANJ	MOKOI BHANGA	Mosque	Perm.	Signi.
2	LHS	MAH/L/090	0.000	KARIMGANJ	BASIL	Mosque	Perm.	Non-Signi.
3	LHS	MOK/L/019	0.270	KARIMGANJ	PURBAGRAM	BW Mazar	Perm.	Non-Signi.
4	RHS	MOK/R/015	0.558	KARIMGANJ	MAKHAL	Mazar	Semi-Perm.	Non-Signi.
5	LHS	MAH/L/022	0.630	KARIMGANJ	MAHAKAL VILLAGE	Mosque	Semi-Perm.	Signi.
6	LHS	MAH/L/025	0.930	KARIMGANJ	MAHAKAL	Temple Kaali	Perm.	Non-Signi.
7	LHS	MAH/L/026	0.938	KARIMGANJ	MAHAKAL	BW Graveyard	Perm.	Signi.
8	LHS	MAH/L/056	2.175	KARIMGANJ	MAHAKAL	BW Mosque	Semi-Perm.	Non-Signi.
9	RHS	MAH/R/043	2.263	KARIMGANJ	MAHAKAL	Mosque & Madarsa	Perm.	Non-Signi.
10	LHS	MAH/L/073	2.915	KARIMGANJ	MAHAKAL	Mosque & BW	Perm.	Non-Signi.
11	LHS	MAH/L/084	3.235	KARIMGANJ	MAHAKAL	BW Mazar	Perm.	Signi.
12	RHS	MAH/R/064	3.595	KARIMGANJ	MAHAKAL	Mazar	Perm.	Signi.
13	LHS	BAS/L/096	4.341	KARIMGANJ	BASAIL BAZAR	Madarsa	Perm.	Non-Signi.
14	RHS	MAR/R/114	6.205	KARIMGANJ	MARZATKANDI	Temple Shiv	Semi-Perm.	Signi.
15	LHS	BAN/L/168	8.377	KARIMGANJ	MARZATKANDI	Temple Durga	Temp.	Signi.
16	LHS	BAG/R/149	12.155	KARIMGANJ	BAGARGOOL	Temple Shani	Semi-Perm.	Non-Signi.
17	LHS	BAG/L/238	12.450	KARIMGANJ	BAGARGOOL	Temple Durga	Perm.	Non-Signi.
18	LHS	ADA/L/260	14.802	KARIMGANJ	ADAKHONA	Temple Shiv	Semi-Perm.	Non-Signi.
19	RHS	MAD/R/183	18.363	KARIMGANJ	MODHONMON	Madarsa	Semi-Perm.	Signi.

S. No	Side	Structure ID	Chainage (New)	District	Settlement	Usage	Construction	Impact
20	LHS	MAD/L/275	18.390	KARIMGANJ	MADANMAHAN	Mosque	Perm.	Non-Signi.
21	LHS	MAD/L/278	19.225	KARIMGANJ	MADHANMOHAN	Temple Shiv	Semi-Perm.	Non-Signi.
22	RHS	TAT/R/199	19.695	KARIMGANJ	TATARBOOL	Temple	Perm.	Non-Signi.
23	RHS	TAT/R/200	19.725	KARIMGANJ	TATIRGOOL	Temple	Perm.	Non-Signi.
24	RHS	TAT/R/203	20.065	KARIMGANJ	TAIRGOOL	Temple Shani	Temp.	Signi.
25	LHS	SHE/L/001	23.195	KARIMGANJ	SHERALIPUR	Temple	Perm.	Signi.
26	LHS	SOR/L/300	28.485	HAILAKANDI	SERISPUR TEA GARGEN	Temple Shiv	Semi-Perm.	Signi.
27	MIDDLE	ITO/M/004/RE	29.680	Hailakandi	ITTARKANDI PT. 2	Graveyard	Temp.	Signi.
28	RHS	NAR/R/249	30.740	HAILAKANDI	NARAINPUR	Mosque	Perm.	Non-Signi.
29	LHS	HAL/L/030	32.525	HAILAKANDI	HAILAKANDI	Kali Temple	Perm.	Signi.
30	LHS	HAI/L/046	32.835	HAILAKANDI	HAILAKANDI	Temple	Perm.	Signi.
31	LHS	HAI/L/095	33.317	HAILAKANDI	HAILAKANDI	Temple	Perm.	Signi.
32	LHS	HAI/L/115	33.481	HAILAKANDI	KALIBARI ROAD	Temple Shani	Perm.	Signi.
33	LHS	HAI/L/116	33.487	HAILAKANDI	KALIBARI ROAD	Kali Temple	Perm.	Non-Signi.
34	RHS	HAI/R/022	0.625	Hailakandi	HAILAKANDI	Mosque Structure	Perm.	Non-Signi.
35	RHS	RAN/R/035	1.620	Hailakandi	RANGAUTI PART 1	Gate Mosque/Madarsa	Perm.	Signi.
36	LHS	MAT/L/012	4.375	Karimganj	MATIJURI	Graveyard	Perm.	Signi.
37	RHS	SON/R/034	8.025	Hailakandi	SONAPUR	Mosque	Semi-Perm.	Non-Signi.
38	LHS	SON/L/015	8.150	Hailakandi	SONAPUR	Mosque	Perm.	Non-Signi.
39	LHS	BAN/L/025	10.512	Hailakandi	BANDOOKMARA	Temple & Shed	Semi-Perm.	Signi.
40	LHS	BOR/L/027	12.714	Hailakandi	BANDHORGHAL	BW	Semi-Perm.	Signi.
Community								
1	RHS	MAR/R/113	6.085	KARIMGANJ	MARJATKANDI	BW & Structure	Perm.	Signi.
2	LHS	RAK/L/232	11.835	KARIMGANJ	SUBASH NAGAR	Panchayat Office	Semi-Perm.	Non-Signi.
3	RHS	NAR/R/252	30.885	HAILAKANDI	NARAINPUR	BW	Semi-Perm.	Signi.
4	RHS	MAT/R/071	3.725	Hailakandi	MATIJURI	Mahila Samiti	Semi-Perm.	Signi.

S. No	Side	Structure ID	Chainage (New)	District	Settlement	Usage	Construction	Impact
5	RHS	BAS/R/030	7.300	Hailakandi	BASDHAR PART 2	BW & Donation Box	Perm.	Signi.
6	RHS	SAM/R/035	8.850	Hailakandi	SAMARI KUNA	BW of Panchayat Office	Perm.	Signi.
7	LHS	BAN/L/24	10.200	Hailakandi	BANDUKMARA	Donation Box	Temp.	Signi.


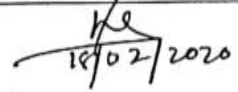
18	Xanta Kalidas	The President, Sarispur G.P.	 17/02/2020
16.		The President, Chandpur Ujankupa G.P.	
17	DILKUSH H	Feedback Infra Pvt. Ltd. Silchar. social specialist (Senior Manager)	

Members Present.

Sl. No.	Name	Designation.	Signature.
18.	MD. REHMAN	Environmental Specialist LEA Associates South Asia Pvt Ltd	
19	Jahangir Ponvez Borlasdon	Field Engineer Feedback Infra Pvt. Ltd.	Jahangir
20	Bishwadeep Das	Office Manager Feedback Infra.	
21	Jiban Thapa	Field Engineer feedback infra Pvt. Ltd.	Jiban thapa
22			
23			
24			
25			
26			
27			
28			
29			


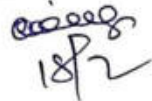
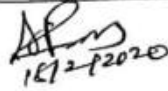



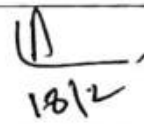

ATTENDANCE SHEET FOR THE MEMBERS PRESENT IN THE MEETING HELD ON 18/02/2020 AT 11-30 A.M. IN THE CONFERENCE HALL OF THE OFFICE OF THE DEPUTY COMMISSIONER, KARIMGANJ TO DISCUSS ON PREPARATION OF DETAILED PROJECT REPORTS FOR IMPROVEMENT OF STATE HIGHWAY AND MDRS UNDER THE ASOM MALA CONDUCTING STAKEHOLDERS/PUBLIC CONSULTATION.

Members Present:-

Sl. No	Name Of Officers present	Designation	Signature
1.	Sri Anbamuthan MP,IAS,	Deputy Commissioner, Karimganj	
2	Sri Kripanath Mallah	Hon`ble M.P., H.P.1Karimganj(SC) Constituency	
3	Sri Jamal Uddin Ahmed	Hon`ble M.L.A., Badarpur LAC	
4	Sri Kamalakha Dey Purkayastha	Hon`ble M.L.A, North Karimganj LAC	
5	Sri Aziz Ahmed Khan	Hon`ble M.L.A, South Karimganj LAC	
6	Sri Krishnendu Paul	Hon`ble M.L.A, Patherkandi LAC	
7	Sri Bijoy Malakar	Hon`ble M.L.A, Ratabari(SC) LAC	
8	Sri Ashish Nath,	President, Karimganj Zilla Parishad	
10	Sri Amalendu Roy,ACS	Chief Executive Officer, Karimganj Zilla Parishad	
11	Sri R.K. Laskar, ACS	District Development Commissioner, Karimganj	
12	Dr. Khaleeda S. Aknd.	CO, NLB.	

(Contd..P/2)

-2-

Sl. No	Name Of Officers present	Designation	Signature	Mobile No.
13	Suparna Gola, ACS	Circle Office Badrachal	 18/02/2020	94355-09130
14	L. KHIENG TE ACS	C O, Patharkandi	 18/2	9401357- 378
15	Niranjana Ray	A.E.E. PWRD Kij Noor Territorial Road Sub-Dir.	 18/2/2020	9435376618
16	MB. REHMAN	Environmental Specialist PCMC		9954088999
17	DILKUSH H	Social Specialist Feedback Inqrs		8762185080
18	Bishwadeep Das	Office Manager	 18/2	9706966 915
19	MD Chamek R.	EE, Patharnadi & Ratanani T.R Division	 18/2	943555 1420
20	Dipak K. Jaiswal	Highway Engr Feedback Inqrs		700201 8234
21				
22				
23				
24				

Detailed Project Reports for improvement of SH and MDRs under
Axom Mala Group 2 & Group 5
Public Consultation/ Focus Group Discussion

Attendance Sheet

Venue: Narayanpur Pt-I.

Date & Time: 22/06/20

Road no., and name: A26 (Bhanga to Haulakandi)

Sl. No.	Name, Address & Phone No.	Gender	Signature
1	Firuj Ahmed Laskar 9127888806	M	Firuj Ahmed Laskar
2	Annuwar Hussain Choudhury 9101542724	M	Annuwar Hussain Choudhury
3	Salim uddin barbhuiya 8876383864	M	Salim uddin Barbhuiya
4	Kholim uddin Barbhuiya	M	Kholim uddin Barbhuiya
5	Aftab uddin Choudhury	M	Aftab uddin Choudhury
6	Altaf Hussain barbhuiya 8399836421	M	Altaf Hussain Barbhuiya
7	Anam uddin majumder	M	Anam uddin Majumder
8	Ali Hussain Choudhury	M	Ali Hussain Choudhury
9	Ashim Ali Laskar	M	Ashim Ali Laskar
10	Afjal Hussain Laskar	M	Afjal Hussain Laskar
11	Abdul haque Laskar	M	Abdul haque Laskar
12	Ishaka Ali Barbhuiya	M	Ishaka Ali Barbhuiya
13	Tofir Ahmed Laskar	M	Tofir Ahmed Laskar
14	Noor Ahmed 6002979265	M	Noor Ahmed
15	Bijan Laskar	M	Bijan Laskar
16	AZIS uddin	M	AZIS uddin Laskar
17	Zakir Hussain	M	Zakir Hussain

Venue: Narayanpur PTI Date & Time: 22/06/20

Road no. and name: A26 (Bhanga to Hailakandi)

[illegible]

**Detailed Project Reports for improvement of SH and MDRs under
Axom Mala Group 2 & Group 5
Public Consultation/ Focus Group Discussion**

Attendance Sheet

Venue: Kamrangi Market

Date & Time: 22/06/20

Road no., and name: A26 (Bhanga to Hailakandi)

3:22 PM

Sl. No.	Name, Address & Phone No.	Gender	Signature
1	AMAD UDDIN TAPADAR 9365311298	MALE	Amad Uddin Tapadar
2	ABDUL HANNAN 935282991		Abdul Hannan
3	ABDUL KAIYUM 8732814852		Abdul Kaiyum
3	KANCHAN DAS 9577553117		Kanchan Das.
4	KANCHAN SUKLOBADYA		Kanchan Suklobadya
5	ASHIT RANJAN DAS 9597199063		Ashit-Ranjan Das.
6	NIRBAN SUKLOBADYA 9409863748		Nirban Suklobadya
7	MAIN UDDIN 9101241328		Main Uddin.
8	BIJIT CHANDA 7896930896		Bijit Chanda
9	PRNOTOSH DAS 9577300200		Prnotosh Das
10	KANOJ DAS		Kanoj Das
11	SHAMOL DEB 6000140040		Samol Deb.
12	AFTAB UDDIN 8011438381		Aftab Uddin
13	ALTAB HUSSAIN 6900701745		Altab Hussain
14	BIBEK CHANDA 9613666976		Bibek Chanda
15	PINKU DAS 9613988393		Pinku Das
16	PINTU DAS		Pintu Das

Venue: Kamrangi Market Date & Time: 22/6/20
Road no. and name: 426 (Bhanga to Hailakandi) 3:22 PM

[illegible]

Attendance Sheet

Venue: Makoi Bhangra

Date & Time: 29/06/20

Road no., and name: A26 (Bhangra to Hailankandi)

Sl. No.	Name, Address & Phone No.	Gender	Signature
1.	Shamsuddin (7399531 752)	M	shamsuddin
2.	Bodrud Islam	M	মোঃ বদরুজ্জামান
3.	Nazrul Islam	M	নবুল ইসলাম
4.	Mahidul Islam	M	মহিদুল ইসলাম
5.	Moidul Islam	M	মুইদুল ইসলাম
6.	Rajib Ahmed (703599 0297)	M	Rajib Ahmed -
7.	Mozibur Rehman	M	Mozibur Rahman
8.	Abdure-Rahim	M	Abdure-Rahim
9.	Dilwar Hussain	M	Dilwar Hussain
10.	Abdul Khalique	M	Abdul Khalique
11.	Md. Abdus Shakur 913220 6366	M	A.S
12.	Mahab Uddin	M.	Mahab Uddin
13.	Abdu Jabbar 6900811 366	M	Abdul Jabbar
14.	Tajmal Abdim	M	Tajmal Abdim
15.	Umar Faruk	M	umar faruk

A 26 - 12+






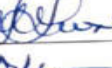


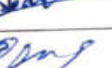








**Detailed Project Reports for improvement of SH and MDRs under
Axom Mala Group 2 & Group 5
Public Consultation/ Focus Group Discussion**

Attendance Sheet

Venue: Bashdhar Part - 2

Date & Time: 19/08/20

Road no., and name: A26-(Addt)

Sl. No.	Name, Address & Phone No.	Gender	Signature
1.	Kabir Uddin Mazumder 89101138221	Male	
2.	Fakir Uddin Laskar 7002873986	Male.	
3.	Kamrul Islam Laskar 8178109764	Male	
4.	Alhaj Ajmal Haque Laskar 7022525909	Male	
5.	Wasim Akram Laskar 7002897651	Male	
6.	Monjur Ahmed Mazumder 7002311154	Mail	
7.	Mural Hossain Laskar 9365026933	Mail	
8.	Tony Mazumder 8822743533	Mail	
9.	Abdul Mannan Barbhuiya 8876433125	mail	
10.	Abdul Jalil Choudhury	Mail	
11.	Abdul Salam Barbhuiya	Mail	
12.	Abdul Mannan Barbhuiya 9365759402	M-	
13.	Jalaluddin Laskar	M-	
14.	Shaukat Barbhuiya	"	
15.	Majibur Rahman Choudhury 9495881318	m.	
16.	Nazim Islam Barbhuiya	M	
17.	Anwar Hussain Nazim 6001368515	M.	

A26-12+

Detailed Project Reports for improvement of SH and MDRs under
 Axom Mala Group 2 & Group 5
 Public Consultation/ Focus Group Discussion
 Attendance Sheet

Venue: Bashdhar Kot-2

Date & Time: 19/08/20

Road no. and name: A26-(Add.+)

Sl. No.	Name, Address & Phone No.	Gender	Signature
18	Salam Uddin Lora	M	Shu 9864249323
19	Jalal uddin Bashdhar	M	Shu 8133894322
20	Jalifa Begam Bashdhar	F	Shu 6900544025
21	Halel uddin Laskor		Shu 6900553462
22	Ismail Chandel 86385470758	M	Shu
23	A.T. Mukfadin Bashdhar	M	Shu
24	Sartiger Rahman Chandel	M	Shu
25	Bahwal PS/Am Lalshar	M	Shu
26	Kamran Nasser	F	Shu



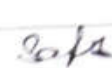

A26-121

**Detailed Project Reports for improvement of SH and MDRs under
Axom Mala Group 2 & Group 5
Public Consultation/ Focus Group Discussion
Attendance Sheet**

Venue: Sudarshampur Part-1

Date & Time: 19/02/20

Road no. and name: A26 - (Additional)

Sl. No.	Name, Address & Phone No.	Gender	Signature
18	Sultan Ahmed Laskar vill - Dakshin Baramulla, 8638874360	M	
19	Amir Uddin Laskar Sudarshampur I, 8638872712	M	
20	Alauddin Laskar 8753993290		
21	মিঃ আব্দুল হক		
22	মিঃ আব্দুল হক		
23	Aziz Uddin Barbhuiya	6900434921	
24	Saddam Hussain Laskar	9365073780	
25	মিঃ আব্দুল হক	9365394319	
26	Badrul Islam Barbhuiya	8638010532	
27	Fajr Uddin Laskar		
28	Feroze Uddin Laskar	8133071429	
29	Ibnu Rahman Laskar	6000381309	
30	মিঃ আব্দুল হক	M, 9476714012	
31	মিঃ আব্দুল হক	9707168154	
32	Hasan Ahmed Mazar		
33	Mujahidul Laskar		9864930434
34	মিঃ আব্দুল হক		9577059973

A26-12+

**Detailed Project Reports for improvement of SH and MDRs under
Axom Mala Group 2 & Group 5
Public Consultation/ Focus Group Discussion**

Attendance Sheet

Venue: Sudarshampur Part-1

Date & Time: 19/08/20

Road no., and name: A26 - (Additional)

Sl. No.	Name, Address & Phone No.	Gender	Signature
1	9854515359		
2	Sahab Uddin.. Majumdar	9613	104689
3	Sulim Uddin Laskar 6003702179	m	SL
4	Fazal Uddin Laskar 9707431172	Male	9707431172
5	Burhan Uddin Laskar	Male	690092808
6	690092810	ML	
7	Moyub Roja Borbohaya	M-	6900607743
8	Kharul Islam	m	8317632487
9	Abdul Hakim	ML	7636083147
10	Diabur Rahman	Male	
11	Atikur Rahman	Male	
12	Jahid HUSSAIN	Male	
13		ML.	
14	Hussain Ahmed	M	8135037430
15	Amzad Hussain	M	9101200722
16		M	9707305696
17	Mohibur Rahman	ML	6901639281

Appendix 6 : Assam Gazette Notification No. DA5R.30/2021/18 dated 10th December 2021

পঞ্জীকৃত নম্বৰ - ৭৬৮ /৯৭

Registered No.-768/97



THE ASSAM GAZETTE

অসাধাৰণ

EXTRAORDINARY

প্ৰাপ্ত কৰ্তৃত্বৰ দ্বাৰা প্ৰকাশিত

PUBLISHED BY THE AUTHORITY

নং 606 দিশপুৰ, বুধবাৰ, 22 ডিচেম্বৰ, 2021, 1 পুহ, 1943 (শক)
 No. 606 Dispur, Wednesday, 22nd December, 2021, 1st Pausa, 1943 (S. E.)

GOVERNMENT OF ASSAM
 ORDERS BY THE GOVERNOR
 PUBLIC WORKS ROADS (DEVELOPMENT A-1 BRANCH) DEPARTMENT
NOTIFICATION

The 10th December, 2021

No. DA5R.30/2021/18.- The Governor of Assam is pleased to order "Entitlement Matrix for eligibility, entitlement of compensation and assistance to persons affected due to improvement and upgradation of roads in externally aided projects for secondary state roads" as enunciated in the enclosed document in Annexure 1. It will come into force with effect from the date of publication in the Assam Gazette and will remain in operation till such time as the State Government may consider fit and proper. The Government also reserves the right to make any amendment to the Entitlement Matrix from time to time.

Entitlement Matrix for ASRIP under Asom Mala

An Entitlement Matrix envisages all affected households and persons losing assets and livelihood and defines the entitlement of compensation and resettlement assistance depending on the nature of ownership rights on lost assets and extent of the impacts including socio-economic vulnerability of the displaced persons.

The Entitlement Matrix, summarizing all possible types of losses and corresponding nature and scope of entitlements, in accordance with the principles of this Resettlement Planning Framework, is presented in Table 1.

Table 1: Entitlement Matrix

Sl.	Entitled Person	Type of Loss	Entitlement (Compensation & Assistance)	Remarks and Implementation Issues
Direct purchase by negotiated settlement through the State Policy of "Direct Purchase Policy of private Land for Linear Projects of Asom Mala and EAP" Direct purchase of Land with negotiation through District Level Land Purchase Committee (DLLPC) headed by the Deputy Commissioner, Additional Deputy Commissioner (Revenue) as Member Secretary and comprising officials of the revenue, public works (buildings) and land acquisition departments.				
1.	Titleholder - Titleholder/Land owners and Interested persons (Eksonia holder/ Land occupiers with claims/ rights recognized under State/ Central laws, whose rights on the land assigned under any laws of the State, etc.	A. Loss of Land (Homestead Land, Commercial Land, Agricultural Land or Vacant Plot)	1. The base rate of land (Sub-section (1) of Section 26 of RFCTLARR Act 2013) will be determined by the highest value among: <ul style="list-style-type: none"> The market value, if any, specified in the Indian Stamp Act 1899 for the registration of sale deeds or agreements to sell, as the case may be, in the area, where the land is situated; The average sale price of similar type of land situated in the nearest village or nearest vicinity area; and Consented amount of compensation as agreed upon under sub-section (2) of section 2 of RFCTLARR Act 2013 in case of acquisition of lands for private companies or for public private partnership projects 2. The market value of land shall be multiplied by a factor through Notification No. RLA 300/2013/Pt-II/7 dated 22nd Dec 2014 of Govt. of Assam (Sub-section (2) of Section 26 of RFCTLARR Act 2013), of <ul style="list-style-type: none"> 1.00 (One) for land in urban areas or, 1.50 (one and half) if the radial distance of the land is up to 10 km from the nearest urban area or, 2.00 (two) if the radial distance of the land is beyond 10 km from nearest urban area 3. In case of acquisition of Eksonia Land, situated under permissible limits as per the Revenue and Disaster Management Department of Govt. of Assam, the Eksonia Holder is entitled to get the compensation of the landowner as described above, subject to conversion of the Eksonia land to Myadi Patta Land, as specified by the Revenue and Disaster Management Department of Govt. of Assam.	The land owners will get an incentive of 25%, on the compensation calculated as per provisions of Section 26 to 30, Valuation of Immoveable assets & Schedule I of RFCTLARR Act 2013. The Price of Direct Purchase (P) will be: $P = 2.5 \times [(R \times M \times A) + (B + O)] + [0.12 \times Y \times (R \times M \times A) + (B + O)]$ Where: R is the base rate of Land M is the Multiplier A is the affected area B is the market value of Buildings O be cost of all immovable assets & standing crops Y is the proper or improper fraction of year from date of notification to award of compensation Compensation shall not account for any depreciation. The Eksonia holder, whose Eksonia land cannot be converted to Myadi Patta Land, will be considered as Leaseholder.

Sl.	Entitled Person	Type of Loss	Entitlement (Compensation & Assistance)	Remarks and Implementation Issues
			4. Solatium will be 100% on the compensation calculated as specified above. 5. The land owner will also get an additional incentive of 25% on total compensation after Solatium, calculated as specified above 6. The land value defined u/s 26 of RFCTLARR Act 2013, will also attract an amount calculated @ 12% per annum for the period commencing on and from the date of notification ¹ till the date of award (Ref. sub-section (3) of Section 30 of RFCTLARR Act 2013).	
		B. Loss of Structure and other immovable assets including Trees and standing crops, attached to the land	1. Replacement value of building and other immovable property and assets attached to the land will be calculated by the competent Engineer or any other specialist in the relevant field (Ref. sub-section (1) of Section 29) <u>Or</u> , A few typical specifications of different categories of all possible immovable assets, attached to land may be defined. The guidance price of these typical assets may be prepared and vetted through appropriate authority. The valuation of immovable assets attached to the land will be calculated on pro-rata basis of the guidance price, without depreciation, of the respective asset. 2. Market Value of trees and plants attached to the land will be calculated by the experienced persons in the field of agriculture, forestry, horticulture, sericulture or any other relevant field, as the case may be (Ref. sub-section (2) of Section 29). 3. Market value of standing crops damaged during the process of land acquisition will be calculated by the experienced persons in the field of agriculture (Ref. sub-section (3) of Section 29). 4. Solatium will be 100% on the compensation calculated as specified above. 5. The land owner will also get an additional incentive of 25% on total compensation after Solatium, calculated as specified above 6. Right to salvage materials in favour of the owner of the affected building/ structure, if the incumbent demolishes the affected part of the building/ structure by own self.	Compensation Building/ structures will be determined by PWD (Building) Department. Valuation for trees on timber value to be determined by the Forest Department; and compensation for perennial crops and fruit trees to be determined by Agricultural Department.
		C. Rehabilitation & Resettlement Assistance	The Rehabilitation and Resettlement Benefit will be deemed included in the additional 25% allowances on Direct Purchase Price.	The direct purchase price shall be fixed on negotiations and mutual consent. Hence no rehabilitation and resettlement benefits shall be payable to land owners under Direct Purchase.

¹General Notification to the landowners as per Section 4.4 (Step 4) of the Notification No. DA5R.80/2020/3 dt 20 Jan, 2021 by the District Level Land Purchase Committee..

S.	Entitled Person	Type of Loss	Entitlement (Compensation & Assistance)	Remarks and Implementation Issues
	Land through regular Land Acquisition process in the event of any owner refusing to sell the land or any of the owners has objected or not interested with the direct purchase through negotiation or for unresolved dispute of ownership or court cases, the respective land may be acquired through regular land acquisition process of Assam Right to Fair Compensation and Transparency in Land Acquisition, Rehabilitation and Resettlement Rules 2015 & RFCTLARR Act 2013			
2.	Titleholder - Land Owners as recorded in revenue records, or Eksonia holder/ Land occupiers with claims/ rights recognized under State/ Central laws, whose rights on the land assigned under any laws of the State	A. Loss of Land Homestead Land, Agricultural Land or Vacant Plot	<p>1. Replacement of land for land, where feasible. Provision of stamp duty, land registration fee, capital gains tax, value added tax incurred for replacement land, and other charges related to the replacement of the land</p> <p>OR,</p> <p>2. Land will be acquired under Assam RFCTLARR Rules 2015 and Compensation at Replacement Value of land, (calculated through RFCTLARR Act 2013 and Resettlement Planning Framework for ASRP 2018) will be the highest among:</p> <p>a) The base rate of land (Sub-section (1) of Section 26 of RFCTLARR Act 2013) will be determined by the highest value among:</p> <ul style="list-style-type: none"> The market value, if any, specified in the Indian Stamp Act 1899 for the registration of sale deeds or agreements to sell, as the case may be, in the area, where the land is situated; or The average sale price of similar type of land situated in the nearest village or nearest vicinity area; or Consented amount of compensation as agreed upon under sub-section (2) of section 2 of RFCTLARR Act 2013 in case of acquisition of lands for private companies or for public private partnership projects, <p>b) The market value of land shall be multiplied by a factor through Notification No. RLA 300/2013/Pt-II/7 dated 22nd Dec 2014 of Govt. of Assam (Sub-section (2) of Section 26 of RFCTLARR Act 2013), of</p> <ul style="list-style-type: none"> 1.00 (One) for land in urban areas or, 1.50 (one and half) if the radial distance of the land is up to 10 km from the nearest urban area or, 2.00 (two) if the radial distance of the land is beyond 10 km from nearest urban area <p>c) Additional amount calculated @ 12% per annum, for the period from date of notification of Social Impact Assessment study till date of award of the District Collector/ Deputy Commissioner, on market value of land calculated u/s 26 of RFCTLARR Act, 2013 as a stand-alone component, i.e., not to be counted for the purpose of Multiplication factor and Solatium</p>	<p>If land for land is offered, title will go to both husband and wife. Retitling to be completed before project completion.</p> <p>If B is the base rate of land, M is the Multiplication factor & A is the affected area, then the compensation L will be, $L = 2 \times (B \times M \times A)$.</p> <p>If the Award of the compensation is after Y years from the date of SIA notification, then L will be incremented at 12% per annum to L_y, $L_y = L + (0.12 \times Y \times B \times A)$</p> <p>The expression of urban will be within the administrative border of any Municipality or Municipal Corporation</p> <p>Bank account will be in the name of husband and wife.</p>

3580 THE ASSAM GAZETTE, EXTRAORDINARY, DECEMBER 22, 2021

Sl.	Entitled Person	Type of Loss	Entitlement (Compensation & Assistance)	Remarks and Implementation Issues
			<p>d) In case of acquisition of Eksonia Land, situated under permissible limits as per the Revenue and Disaster Management Department of Govt. of Assam, the Annual Patta Holder is entitled to get the compensation of the land as described above, subject to conversion of Eksonia Land to Myadi Patta Land as specified by the Revenue and Disaster Management Department of Govt. of Assam.</p> <p>e) If the left-over land plot is non-feasible or non-economic or unusable or if the land owner desires that the whole land to be acquired, the PWRD GOA or the Deputy Commissioner/ District Collector may acquire the total land of the land owner</p> <p>f) If the damage (if any) sustained by the landowner, at the time of the Deputy Commissioner/ District Collector taking possession of the land, by reason of severing such land from his other land and where land has been bisected by the acquisition an amount calculated at ten (10) per cent of the amount determined under sl. a) and b) above shall be paid.</p>	
		B. Loss of Structure and other immovable assets including Trees and standing Crops, attached to the land	<p>1. Replacement with a constructed house as per Prime Minister <i>Gramin Awas Yojana</i> (PMGAY) specification for rural areas or constructed house, not less than 50 square meter plinth area in urban areas, where feasible (Ref. <i>Schedule II of RFCTLARR 2013</i>). Provision of stamp duty, other fees payable for registration of house allotted and any other tax and other costs incurred for replacement house</p> <p>OR,</p> <p>2. a) Market value of building and other immovable property and assets attached to the land will be calculated by the competent Engineer or any other specialist in the relevant field (Ref. sub-section (1) of Section 29) Or, A few typical specifications of different categories of all possible immovable assets, attached to land may be defined. The guidance price of these typical assets may be prepared and vetted through appropriate authority. The valuation of immovable assets attached to the land will be calculated on pro-rata basis of the guidance price, without depreciation, of the respective asset.</p> <p>b) Market Value of trees and plants attached to the land will be calculated by the experienced persons in the field of agriculture,</p>	
			<p>Compensation Building/ structures will be determined by PWD (Building) Department. Valuation for trees on timber value to be determined by the Forest Department; and compensation for perennial crops and fruit trees to be determined by Agricultural Department.</p> <p>Ascertain work schedules to consider avoiding harvest season</p> <p>Request for harvesting prior to acquisition to be accommodated to the extent possible</p>	

Entitled Person	Type of Loss	Entitlement (Compensation & Assistance)	Remarks and Implementation Issues
		<p>forestry, horticulture, sericulture or any other relevant field, as the case may be (Ref. sub-section (2) of Section 29).</p> <p>c) Market Value of standing crops damaged during the process of land acquisition will be calculated by the experienced persons in the field of agriculture (Ref. sub-section (3) of Section 29).</p> <p>d) Solatium will be 100% on the compensation calculated as specified above.</p> <p>e) The land owner will get additional 25% value on the replacement cost of the affected part of the structure without solatium, for any partially acquired structure (if the remainder is still viable).</p> <p>f) Right to salvage materials in favour of the structure owner of the affected building/ structure, if the incumbent demolishes the affected part of the building/ structure by own self within the stipulated period.</p> <p>g) Fees, taxes, stamp duty, and other charges related to replacement structure</p> <p>h) At least 90 days advance notice to shift</p>	<p>Undertake valuation of standing crops and perennial crops, and trees, and finalize compensation rates in consultation with affected people.</p> <p>Payment of compensation to the joint husband and wife bank account.</p> <p>The viability of the remainder structure will be certified by the PWD (Building) Department</p>
	C. Rehabilitation & Resettlement Assistances²	<p>1. Employment opportunity or Payment of lumpsum amount of Rs. 5,70,000 (Rupees five lakhs seventy thousand only) or Annuity of minimum of Rs. 2,280 (Rupees two thousand two hundred eighty only) per month per family for twenty years with appropriate indexation to the Consumer Price Index for Agricultural Labourers, as per Schedule 2 of RFCTLARR Act 2013, will be provided to all those landowner families, whose livelihood is primarily dependant on land acquired</p> <p>2. One-time financial assistance of Rs. 57,000/- (Rupees fifty-seven thousand only) as transportation cost for shifting of the family, building materials, belongings and cattle, if any</p> <p>3. One-time Resettlement Assistance of Rs. 57,000/- (Rupees fifty-seven thousand only) for each displaced family</p>	<p>Financial assistance and/or all R&R allowances has been appropriately indexed to the Consumer Price Index (CPI) to ensure real value of assistance from effective date of January 2014.</p> $\text{Inflation Rate} = 100 \times \frac{\text{CPI}_{\text{Apr 2021}} - \text{CPI}_{\text{Jan 2014}}}{\text{CPI}_{\text{Jan 2014}}} = 100 \times \frac{159.3 - 139.7}{139.7} = 14.03\%, \text{ say } 14\%$ <p>where, $\text{CPI}_{\text{Jan 2014}} = 139.7$ & $\text{CPI}_{\text{Apr 2021}} = 159.3$ in Assam with Base Year 2012 = 100³</p>

²Financial assistance and/or allowances has been appropriately indexed to the Consumer Price Index (CPI) to ensure real value of assistance from when it was effected in January 2014.

³ Ref. Ministry of Statistics and Programme Implementation, Govt. of India Press Releases on Consumer Price Index Numbers on Base 2012 = 100 of March 2014 (http://mospi.nic.in/sites/default/files/press_release/t4_12mar14.pdf) and of May 2021 (http://www.mospi.nic.in/sites/default/files/press_release/CPI%20Press%20Release%20May2021.pdf)

Sl. No.	Entitled Person	Type of Loss	Entitlement (Compensation & Assistance)	Remarks and Implementation Issues
			<p>4. Subsistence allowance of Rs. 3,420/- (Rupees three thousand four hundred twenty only) per month for one year, or, Rs. 41,040/- (Rupees forty-one thousand forty only) one-time, for each displaced family, require to relocate</p> <p>5. Any displaced family losing cattle sheds and/ or Petty Shops are entitled for at least Rs. 28,500/- (Rupees twenty-eight thousand five hundred only) or, any amount specified as the appropriate Government, towards reconstruction of the Cattle Shed and/ or Petty Shops respectively</p> <p>Or, If Displaced Person falls under the categories of Artisan, Small Traders, Self-employed persons or any other similar categories, One-time financial assistance of amount, as notified by the appropriate Government but not less than Rs. 28,500/- (Rupees twenty-eight thousand five hundred only).</p> <p>6. If the displaced family faced displacement or resettlement from any other project or this project previously, the displaced family will be entitled for an additional compensation equivalent to that of the compensation and assistance determined for all the cases as described above under Sl. 2A, 2B & 2C (1 through 7) for their second or successive displacements</p> <p>7. Three (3) months' advance notice to affected parties to harvest crops, fruits, flowers or product and by-products from the affected trees/ crops etc.</p>	<p>In addition to the Rs. 57,000 provided to all vulnerable affected people, the Vulnerable affected households will:</p> <ol style="list-style-type: none"> 1. Receive preference in income restoration training program under the project 2. Preference in employment under the project during construction, in accordance with qualification required. 3. Assistance to access to basic utilities and public services.
3.	Agricultural Tenants, Sharecroppers & Leaseholders of Land including Holders of Eksonia, which cannot be converted	<p>A. Loss of Leased/ Sharecropping/ Tenancy Land</p> <p>B. Loss of Structure and other Immovable assets including Trees and standing Crops,</p>	<p>Landowners will reimburse tenants, sharecroppers and leaseholders with respective land rental deposit for unexpired tenancy/ lease, if any.</p> <p>Employment opportunity or Payment of lumpsum amount of Rs. 5,70,000 (Rupees five lakhs seventy thousand only) or Annuity of minimum of Rs. 2,280 (Rupees two thousand two hundred eighty only) per month per family for twenty years with appropriate indexation to the Consumer Price Index for Agricultural Labourers, as per Schedule 2 of RFCTLARR Act 2013, will be provided to all those landowner families, whose livelihood is primarily dependant on land acquired.</p> <p>1. Three months' advance notice to affected parties to shift and harvest crops, fruits, flowers or product and by-products from the affected trees/ crops etc.</p> <p>2. Cash compensation at replacement value, for loss of immovable assets, and market value for standing crop/ trees/ horticulture, as estimated u/s 29 of RFCTLARR Act 2013 & calculated by:</p>	<p>Users of Eksonia land, whose land cannot be regularised by whatsoever the reason, will also be considered as Leaseholder.</p> <p>The RP Implementation Agency will verify the reimbursement of rental deposit for unexpired tenancy/ lease, if any.</p>

Sl.	Entitled Person	Type of Loss	Entitlement (Compensation & Assistance)	Remarks and Implementation Issues
		attached to the land	<ul style="list-style-type: none"> Concerned PWD (Building) for Building/ structure and other immovable assets attached with the land Concerned Forest Department or similar authority for Timber trees Concerned State Agriculture Extension Department or similar authority for standing crops Concerned Horticulture Department or similar authority for horticulture and/ or perennial trees <p>3. Right to salvage materials in favour of the structure owner of the affected building/ structure, if the incumbent demolishes the affected part of the building/ structure by own self within the stipulated period.</p> <p>4. Fees, taxes, stamp duty, and other charges related to replacement structure</p>	
		C. Rehabilitation & Resettlement Assistances ⁴	<p>1. One-time financial assistance of Rs. 57,000/- (Rupees fifty-seven thousand only) as transportation cost for shifting of the family, building materials, belongings and cattle, if any</p> <p>2. One-time Resettlement Assistance of Rs. 57,000/- (Rupees fifty-seven thousand only) for each displaced family</p> <p>3. Livelihood restoration of Rs. 41,040/- (Rupees forty-one thousand forty only) one-time, for each displaced family (in line of subsistence allowance as per Schedule II of RFCTLARR Act 2013)</p> <p>4. Any displaced family losing cattle sheds, if any, are entitled for at least Rs. 28,500/- (Rupees twenty-eight thousand five hundred only) or, any amount specified as the appropriate Government, towards reconstruction of the Cattle Shed.</p> <p>5. If the entitled person (EP) opts for alternative livelihood training for self or for any of his/ her family member will be entitled to have the training from National Skill Development Corporation or Assam Skill Development Mission or Assam State Urban Livelihood Mission or Assam State Rural Livelihood Mission, as the case may be. The cost of training will be capped to Rs. 41,040/- per family and it will be borne by the Project Authority.</p>	<p>Financial assistance and/or all R&R allowances has been appropriately indexed to the Consumer Price Index (CPI) to ensure real value of assistance from effective date of January 2014.</p> $\text{Inflation Rate} = 100 \times \frac{\text{CPI}_{\text{Apr 2021}} - \text{CPI}_{\text{Jan 2014}}}{\text{CPI}_{\text{Jan 2014}}} = 100 \times \frac{159.3 - 139.7}{139.7} = 14.03\%, \text{ say } 14\%$ <p>where, CPI Jan 2014 = 139.7 & CPI Apr 2021 = 159.3 in Assam with Base Year 2012 = 100⁵</p>
4.	Non-titleholders (Encroacher or Squatter)	A. Loss of Land Land used residential/com	1. No entitlement for loss of land, in which the Encroacher has extended their land boundary onto the existing government land or RoW, for residential or commercial or residential-cum-commercial or any other purposes.	

⁴ Financial assistance and/or allowances has been appropriately indexed to the Consumer Price Index (CPI) to ensure real value of assistance from when it was effected in January 2014.

⁵ Ref. Ministry of Statistics and Programme Implementation, Govt. of India Press Releases on Consumer Price Index Numbers on Base 2012 = 100 of March 2014 (http://mospi.nic.in/sites/default/files/press_release/t4_12mar14.pdf) and of May 2021 (http://www.mospi.nic.in/sites/default/files/press_release/CPI%20Press%20Release%20May2021.pdf)

Sl.	Entitled Person	Type of Loss	Entitlement (Compensation & Assistance)	Remarks and Implementation Issues
		mercial or any other purpose	2. No entitlement for loss of land, in which the Squatter have occupied public/ government lands, without any formal agreement, for residential or commercial or residential-cum-commercial or any other purposes.	
		B. Loss of Structure and other Immovable assets including Trees and standing Crops, attached to the land	1. At least 3 months advance notice to shift or to demolish the partial structure. 2. Encroachers and squatters shall be paid the replacement cost of affected part of the structures and all other immovable assets attached to the land. 3. Right to salvage materials without any fee or charge in favour of the structure owner/occupier of the affected building/ structure, if the incumbent demolishes the affected part of the building/ structure by own self within the stipulated period.	The replacement cost of structure and other immovable assets shall be determined in accordance with the typical specifications for immovable assets as defined and approved by Appropriate Authority defined u/s 29 of RFCTLARR Act 2013.
		C. Rehabilitation & Resettlement Assistances ⁶	1. One-time financial assistance of Rs. 57,000/- (Rupees fifty-seven thousand only) as transportation cost for shifting of the family, building materials, belongings and cattle, if any for families getting physically displaced (require relocation). 2. One-time Resettlement Assistance of Rs. 57,000/- (Rupees fifty-seven thousand only) for each displaced family 3. Subsistence allowance @ Rs. 3420/- per month or one-time allowance of Rs. 41,040/- (Rupees forty-one thousand forty only) to displaced family (<i>in line of subsistence allowance as per Schedule II of RFCTLARR Act 2013</i>) 4. Any displaced family losing cattle sheds and/ or Petty Shops, or the displaced Person falls under the categories of Artisan, Small Traders, Self-employed persons or any other similar categories, if any, are entitled for at least Rs. 28,500/- (Rupees twenty-eight thousand five hundred only) or, any amount specified as the appropriate Government. 5. If the entitled person (EP) opts for alternative livelihood training for self or for any of his/ her family member will be entitled to have the training from National Skill Development Corporation or Assam Skill Development Mission or Assam State Urban Livelihood Mission or Assam State Rural Livelihood Mission, as the case may be. The cost of training will be capped to Rs. 41,000/- per family and will be borne by the Project Authority.	Financial assistance and/or all R&R allowances has been appropriately indexed to the Consumer Price Index (CPI) to ensure real value of assistance from effective date of January 2014. $\text{Inflation Rate} = 100 \times \frac{\text{CPI}_{\text{Apr 2021}} - \text{CPI}_{\text{Jan 2014}}}{\text{CPI}_{\text{Jan 2014}}} = 100 \times \frac{159.3 - 139.7}{139.7} = 14.03\%, \text{ say } 14\%$ where, CPI Jan 2014 = 139.7 & CPI Apr 2021 = 159.3 in Assam with Base Year 2012 = 100 ⁷

⁶Financial assistance and/or allowances has been appropriately indexed to the Consumer Price Index (CPI) to ensure real value of assistance from when it was effected in January 2014.

⁷ Ref. Ministry of Statistics and Programme Implementation, Govt. of India Press Releases on Consumer Price Index Numbers on Base 2012 = 100 of March 2014 (http://mospi.nic.in/sites/default/files/press_release/t4_12mar14.pdf) and of May 2021 (http://www.mospi.nic.in/sites/default/files/press_release/CPI%20Press%20Release%20May2021.pdf)

Sl. No.	Entitled Person	Type of Loss	Entitlement (Compensation & Assistance)	Remarks and Implementation Issues
5.	Tenants and Leaseholders of Residential/ Commercial or Residential-cum-Commercial structures	A. Loss of Land Homestead Land/ Commercial Land	No entitlement for loss of land, in which the Tenants or Leaseholders occupy their residential or commercial or residential-cum-commercial structure under tenancy/ lease holding with some financial arrangements with the landlords, which may or may not be properly documented or legalized.	
		B. Loss of Structure and other immovable assets	1. Structure owners will reimburse tenants and leaseholders with rental deposit for unexpired tenancy/ lease for fully impacted structure <u>Or</u> , Lease/ Rental agreement with reduced rent/ lease rate in appropriate to be continued after reconstruction of the partly affected but feasible remaining structure, as the case may be 2. Replacement cost of part or whole of structure constructed by the tenant/ leaseholder, and this will be deducted from the compensation amount of the owner. 3. Right to salvage material of the portion constructed by tenant/leaseholder	
		C. Rehabilitation & Resettlement Assistances ⁸	1. Three months' advance notice to affected parties to vacate the building/structure (residence, shop, etc.) 2. On time Rental Allowances @ of Rs. 2,600/- (Rupees two thousand six hundred only) per month in rural areas and Rs. 3,900/- (Rupees three thousand nine hundred only) per month in urban areas, for 6 (six) months (Ref. Addendum to Resettlement Planning Framework for ASRP, Feb 2018 & regular rental increment of 10% per year) 3. One-time financial assistance of Rs. 57,000/- (Rupees fifty-seven thousand only) as transportation cost for shifting of the family, belongings and cattle, if any (Ref. Schedule II of RFCTLARR 2013) for physically displaced family. 4. Tenants of Commercial or Residential-cum-Commercial structures will be entitled for one-time financial grant of Rs. 28,500/- (Rupees twenty-eight thousand five hundred only) for loss of trade/ self-employment 5. Tenants of Commercial or Residential-cum-Commercial structures will be entitled Livelihood restoration of Rs. 41,040/- (Rupees forty-one thousand forty only) one-time, for each displaced family (in line of subsistence allowance as per Schedule II of RFCTLARR Act 2013)	Financial assistance and/or all R&R allowances has been appropriately indexed to the Consumer Price Index (CPI) to ensure real value of assistance from effective date of January 2014. $\text{Inflation Rate} = 100 \times \frac{\text{CPI}_{\text{Apr 2021}} - \text{CPI}_{\text{Jan 2014}}}{\text{CPI}_{\text{Jan 2014}}} = 100 \times \frac{159.3 - 139.7}{139.7} = 14.03\%, \text{ say } 14\%$ where, $\text{CPI}_{\text{Jan 2014}} = 139.7$ & $\text{CPI}_{\text{Apr 2021}} = 159.3$ in Assam with Base Year 2012 = 100 ⁹

⁸Financial assistance and/or allowances has been appropriately indexed to the Consumer Price Index (CPI) to ensure real value of assistance from when it was effected in January 2014.

⁹ Ref. Ministry of Statistics and Programme Implementation, Govt. of India Press Releases on Consumer Price Index Numbers on Base 2012 = 100 of March 2014 (http://mospi.nic.in/sites/default/files/press_release/t4_12mar14.pdf) and of May 2021 (http://www.mospi.nic.in/sites/default/files/press_release/CPI%20Press%20Release%20May2021.pdf)

	Entitled Person	Type of Loss	Entitlement (Compensation & Assistance)	Remarks and Implementation Issues
			6. If the entitled person (EP) opts for alternative livelihood training for self or for any of his/ her family member will be entitled to have the training from National Skill Development Corporation or Assam Skill Development Mission or Assam State Urban Livelihood Mission or Assam State Rural Livelihood Mission, as the case may be. The cost of training will be capped to Rs. 41,000/- per family and will be paid by the Project Authority.	
6.	Any persons, other than the persons mentioned above, losing his/ her Livelihood/ source of Income	Rehabilitation & Resettlement Assurances ¹⁰	1. Livelihood restoration of Rs. 41,040/- (Rupees forty-one thousand forty only) one-time, for each displaced family (in line of subsistence allowance as per Schedule II of RFLTARR Act 2013) 2. If Displaced Person falls under the categories of Artisan, Small Traders, Self-employed persons or any other similar categories, One-time financial assistance of amount, as notified by the appropriate Government but not less than Rs. 28,500/- (Rupees twenty-eight thousand five hundred only). 3. If the entitled person (EP) opts for alternative livelihood training for self or for any of his/ her family member will be entitled to have the training from National Skill Development Corporation or Assam Skill Development Mission or Assam State Urban Livelihood Mission or Assam State Rural Livelihood Mission, as the case may be. The cost of training will be capped to Rs. 41,000/- per family and will be borne by the Project Authority.	Financial assistance and/or all R&R allowances has been appropriately indexed to the Consumer Price Index (CPI) to ensure real value of assistance from effective date of January 2014. $\text{Inflation Rate} = 100 \times \frac{\text{CPI}_{\text{Apr 2021}} - \text{CPI}_{\text{Jan 2014}}}{\text{CPI}_{\text{Jan 2014}}} = 100 \times \frac{159.3 - 139.7}{139.7} = 14.03\%, \text{ say } 14\%$ where, CPI Jan 2014 = 139.7 & CPI Apr 2021 = 159.3 in Assam with Base Year 2012 = 100 ¹¹
7.	Any families operating their Agricultural Land, Residence and/ or Commercial establishments etc. adjacent to project road	Loss of Permanent/ Temporary Access	1. Three months' advance notice to affected parties 2. Provision of proper alternate access or temporary access during the duration of the temporary loss of access, as the case may be 3. Contractor's actions must ensure there is no income/ access loss through provision of access etc. 4. Restoration/ enhancement of the affected access, land, structure, utilities and common property resources	
8.	Owners with legal or legalizable title, tenants/ leaseholders	Temporary Loss of Land	1. Three months' advance notice to affected parties 2. Rent at market price or mutually agreed land rental value during the duration of the temporary loss of land 3. Restoration of the affected land to pre-project level or better	Any land required by the project on temporary use will be compensated in consultation and negotiation with the landowner.
9.	Business owners, Traders, Self-employed,	Temporary Loss of Livelihood/	1. Provision of one-month advance notice to affected parties, including the duration and type of disruption	

¹⁰Financial assistance and/or allowances has been appropriately indexed to the Consumer Price Index (CPI) to ensure real value of assistance from when it was effected in January 2014.

¹¹ Ref. Ministry of Statistics and Programme Implementation, Govt. of India Press Releases on Consumer Price Index Numbers on Base 2012 = 100 of March 2014 (http://mospi.nic.in/sites/default/files/press_release/t4_12mar14.pdf) and of May 2021 (http://www.mospi.nic.in/sites/default/files/press_release/CPI%20Press%20Release%20May2021.pdf)

Guwahati : Printed and Published by the Director, Directorate of Printing & Stationery, Assam, Guwahati-21.
Extraordinary Gazette No. 1211 - 50 + 10 - 22 - 12 - 2021. (visit at - dpsn.assam.gov.in)

RAJESH KEMPRAI,
Commissioner & Special Secretary to the Government of Assam,
Public Works (Roads) Department.

Sl.	Entitled Person	Type of Loss	Entitlement (Compensation & Assistance)	Remarks and Implementation Issues
	tenants/ leaseholders, employees/ workers, kiosks/ vendors	source of Income	2. Assistance to mobile vendors/ hawkers to provide temporarily shifting locations for their continued economic activity 3. For construction activities involving unavoidable livelihood disruption, Cash compensation on minimum wage or average earning per month for the loss of income/ livelihood for the duration of disruption to ensure there is no income or access loss 4. Restoration of affected land, structure, utilities	
10.	Loss of CPR	Community Assets	The affected Common Property Resources, other than religious and Community Structures, will be replaced or rehabilitated or reconstructed as required in agreement with the local community in alternate land by the Project through contractor. <u>Or</u> , Cash compensation of the replacement value of the CPR structure (including the religious structures and community structures) for the re-construction or rehabilitation as per agreed mechanism between the Project Authority and the concerned community.	Alternate land will be explored (may be offered by the community or Gram Panchayat land or any other land agreed upon). The RP implementation agency in consultation with the local community and Project Authority shall facilitate the process of rehabilitation or reconstruction of CPRs.
11	All vulnerable displaced persons	Vulnerable Affected Person	1. One Time lumpsum Assistance of Rs. 57,000 (Rupees fifty-seven thousand only) 2. Priority in income restoration training programs 3. Priority in employment under the project during construction as qualified 4. Assistance to basic utilities and public services.	The Executing Agency shall verify the vulnerable families be identified during the census and implementation of the project. Kiosk shall not be considered under vulnerable category.
12.	Any person or family or CPRs with unforeseen loss	Any other unforeseen impacts	Any unforeseen impacts, if any, will be documented and incorporated in the Entitlement Matrix and will be mitigated based on the principles agreed upon this framework.	

There shall be no income tax deductions on the Compensation and R&R Assistances of displaced families in line with Sec. 96 of the RFCTLARR Act.

3588 THE ASSAM GAZETTE, EXTRAORDINARY, DECEMBER 22, 2021

Appendix 7 : Terms of Reference for the Recruitment of RIA for RP Implementation

[The RP Implementation Agency may be any legal national firm including cooperative or NGOs]

1. Background

The Asom Mala program will be executed by the Chief Engineer (EAP), of PWRD, GoA. A Program Management Unit (PMU) at Guwahati is formed under the Chief Engineer (EAP). A Project Coordination and Management Consultant (PCMC) has been selected to assist the PMU for planning, execution and monitor the Asom Mala program. The Detailed Project Report (DPR) of roads is being prepared by the DPR Consultants. There will be Authority Engineer/ Construction Supervision Consultants (CSC), who will act as designated Engineer for the civil works contract with contractors to execute the civil construction. The Asom Mala program will be implemented through the Project Implementation Units (PIU) constituted as district level PWRD divisions.

The Assam Road Network Improvement Project (ARNIP), through loan assistance from the Asian Development Bank (ADB), is one of the projects under Asom Mala program. A Resettlement Framework (RF) for ARNIP, is being prepared with Direct Purchase Policy of the state, relevant national and state Acts, Rules, Policies and Guidelines and Social Safeguard Statement, 2009 of ADB. The RF outlines objectives, policy principles and procedures for land purchase, land acquisition, compensation, mitigation measures and other assistance for Displaced Persons (DP) or Displaced Families (DF) including the mitigation measures of the non-titled Displaced Persons.

The detailed Social Impact Assessment (SIA) will be prepared based on complete enumeration of Displaced Families (DFs) and socio-economic data/ information of impacted DFs generated through sample surveys. The SIA of the DFs will be taken up for each road so as to determine the magnitude of displacement and potential losses, and identify vulnerable groups. The Resettlement Plan (RP) and Indigenous Peoples Plan (IPP), if required, will be prepared on the findings of the SIA and the guidelines of the RF by ascertaining cost of resettlement and formulate a resettlement and rehabilitation plan for implementation for each road project falling under Involuntary Resettlement.

The Chief Engineer (EAP) intend to engage Consultancy services for implementation of Resettlement Plans of ARNIP Projects. The detail of the Consultancy packages and respective timeline for implementation of Resettlement Plans under packages wise are provided in Annexure-1A and Tentative Staff Requirement for each package is provided in Annexure -1B of these terms of reference.

2. Objective(s) of the Assignment

The objective of the assignment are:

- (i) To implement the Resettlement Plan effectively for persons affected due to road improvement and widening works under the project,;
- (ii) To conduct meaningful consultations, create people's participation in the project, conduct verification surveys; and
- (iii) To update respective Resettlement Plan, if required, in line with the Resettlement Framework for ARNIP.

3. Scope of Services/ Tasks of the consultant

3.1 The tasks of the consultant shall inter alia include:

- A. Documentation and Due Diligence during Direct Purchase of land through negotiated settlement under Direct Purchase Policy of the State.
- B. Resettlement of non-titled displaced persons and displaced persons of Land Acquisition through Assam RFCTLARR Rules 2015:
 - (i) conducting detailed verification survey of physically and economically displaced persons and identifying poor, female headed and vulnerable households affected by the project;
 - (ii) preparing the list of the actually affected persons and update Resettlement Plan Database
 - (iii) facilitating process of disbursement of compensation to the displaced persons, coordinating with the revenue department and informing the displaced persons of the compensation disbursement process and timeline;
 - (iv) assisting displaced persons in opening joint bank accounts, explaining the implications, rules, and obligations of a joint account and how (s)he can access the resources (s)he is entitled to;
 - (v) Identify training needs of the displaced persons and recommend suitable training programs for income restoration;
- C. Resettlement planning and implementation:
 - (i) supporting PIU in ensuring a smooth transition (during the partial or full relocation of the displaced persons), helping them to take salvaged materials and shift from the affected structure, if required;
 - (ii) conducting meaningful, consultation and ensuring disclosure of Resettlement Plans in an accessible manner to the affected persons;
 - (iii) establishing a grievance redress mechanism;
 - (iv) keeping detailed records of progress and establishing monitoring and reporting systems of resettlement;
 - (v) acting as the information source for community interaction with the project, and liaising between Community, Contractors, Authority Engineer/ CSC, PIU, PMU and other relevant stakeholders, if any, during the execution of the works; and
 - (vi) providing advice and other support to PIUs as required.

3.2 Responsibilities for Implementation of the RP

- ▶ The Consultant shall verify information in the RP and update RP, if required.
- ▶ Verify and if require, append, actual losses of the non-titled Displaced Persons (DP) and validate data provided in RP and make suitable changes with supporting documentary evidence, if required.
- ▶ Prepare Micro Plans of the non-titled displaced families, update and submit to the PIU and PMU.
- ▶ The Consultant shall establish rapport with DPs, consult and provide information to them about the respective entitlements as proposed under the RP.

- ▶ All meetings and decisions taken in the meeting regarding RP implementation and other social issues of the project shall be documented.
- ▶ During the verification of the eligible DPs, the Consultant shall ensure that all the DFs are contacted and consulted either in groups or individually. The Consultant shall specially ensure consultation with Women DPs, Indigenous Peoples, Tribal Populations and other vulnerable groups from the DFs, especially women headed households and affected tribal households.
- ▶ Participatory methods should be adopted in assessing the needs of the DPs, especially with regard to the vulnerable groups of DPs. The methods of contact may include gram sabhas, village level meetings, gender participation through group's interactions, and Individual meetings and interactions.
- ▶ The Consultant shall explain to the DPs, the provisions of the policy and the entitlements under the RP. This shall include communication to the roadside squatters and encroachers and respective villages/ community, if required, about the need for their affection, the timeframe for their removal and their entitlements.
- ▶ The Consultant shall disseminate information to the DPs on the possible consequences of the project on the communities' livelihood systems and the options available, so that they do not remain ignorant.
- ▶ The Consultant will monitor to restrict involvement of child labour in the civil construction work in each package.
- ▶ The Consultant shall assist the project authorities in ensuring a smooth transition (during the part or full relocation of the DPs), helping the DPs to take salvaged materials and shift.
- ▶ In close consultation with the DPs, the Consultant shall inform the PIU/ PMU/ Contractor(s)/ CSC/ Authority Engineer about the shifting dates agreed with the DPs in writing and the facilitate feasible arrangements required by the DPs with respect to their entitlements.
- ▶ The Consultant shall assist the DFs in opening joint bank accounts explaining the implications, the rules and the obligations of a joint account and how s/he can access the resources s/he is entitled to.
- ▶ The Consultant should assist the DFs for electronic transfer of Compensation/ Assistance.
- ▶ The Consultant shall facilitate the DPs in finding suitable livelihood restoration options and help them in regaining their loss of livelihoods.

3.3 Accompanying and representing the DPs at the Grievance Redress Committee (GRC) Meetings

- ▶ The Consultant shall nominate a suitable person(s) (from their staff) with dedicated mobile number(s) in suitable smart phone(s), to be member(s) of the GRCs.
- ▶ The Consultant shall make the DPs aware of the existence and functioning of GRCs
- ▶ The Consultant shall help the DPs in filling the grievance application and also in clearing their doubts about the procedure as well as the context of the GRC award.
- ▶ The Consultant, on behalf of the PIU, shall record the grievances, investigate about their authenticity and bring it to the notice of the GRCs within stipulated time of receipt of the grievances from the DPs. They shall submit a draft resolution with respect to the particular grievance of the DPs, suggesting multiple solutions, if possible, and deliberate on the same in the GRC meeting.

- ▶ Accompany the DPs to the GRC meeting on the decided date, help the DPs to express his/her grievance in a formal manner, if requested by the GRC, and again inform the DPs of the decisions taken by the GRC within stipulated time of receiving a decision from the GRC.

3.4 Carry out Public Consultation.

- ▶ In addition to counselling and providing information to DPs, the Consultant will carry out frequent and periodic meaningful consultation, Gender Consultation and Tribal Consultation (if any), with DPs and other stakeholders in all affected habitation/ hamlets/ villages of the road stretches.
- ▶ The Consultant would organise meaningful awareness campaign on Road Safety in all major habitation/ hamlets/ villages of the road stretches.
- ▶ The Consultant, along with the PIU, would also organise meaningful HIV/ AIDS awareness campaign in all major habitation/ hamlets/ villages of the road stretches.

3.5 Assisting the PIU with the Project's Social Responsibilities

- ▶ The Consultant, along with the PIU, has to pursue and expedite the Direct Purchase procedure of Land and Land Acquisition procedures, if any, with the district administration and Revenue Department, if required.
- ▶ The Consultant shall support and assist the PIU to implement the project in field and all other project related activities in social aspects, HIV/AIDS awareness, including collaboration with the line agencies.

3.6 Monitoring and Reporting

- ▶ The RP includes provision for monitoring by Consultant and quarterly and mid-term monitoring and evaluation by independent external agency. The Consultant involved in the implementation of the RP will be required to supply all relevant information, documents to the external monitoring consultants.

3.7 Administrative Responsibilities of the RP Implementation Agency (RIA)

The administrative responsibilities of the RIA will include:

- ▶ Site offices shall be established by the Consultant in near each of the road corridors of ARNIP, where the DPs of the respective roads can have easy access. The Team Leader office/ Main office may be at Guwahati or double up with any of the site offices. The Consultant may propose different location in project region as they deem best fit for delivering the assignment, but the same has to be consistent with the financial proposal.
- ▶ Establish proper office with adequate office infrastructure, e.g., Office furniture, Computers, Printers, Scanners, internet connectivity etc. so that the work will not be hampered.
- ▶ There should be at least one female person in the main office (preferably as Key Personnel) as well as at least one female person in each of the site offices.
- ▶ Working in close co-ordination with the Social Specialist of Program Coordinating and Management Consultant (PCMC) and/or Program Management Unit (PMU), Asom Mala;
- ▶ Supporting the PIU in implementation of RP.
- ▶ The Consultant has to closely coordinate and cooperate with the Construction Supervision

Consultant(s)/ Authority Engineer(s), Civil Work Contractors and other relevant Stakeholders in favour of the ARNIP.

- ▶ The Consultant should assist the PIU to prepare/ update all relevant information, data and reports as per the instruction and guidance from PMU and PCMC and provide all data and reports to PMU & PCMC on their requirement
- ▶ Co-ordinate with different levels of the Grievance Redress Committees in redressing grievances;
- ▶ Conduct all public meetings, information campaigns and provide full information to the stakeholders and affected community;

4. Inputs for Professionals

The composition and inputs of professionals is given in **Annexure 1B**

5. Qualification Requirements for the Key Experts

Sl. No.	Designation	Qualification	Experience	Remarks
	Key Experts			
1.	Team Leader cum Resettlement Expert	Post Graduate in Social Subject, viz., Social Work/ Sociology/ Political Sciences/Economics / Socio- economics/ Public Administration/ Anthropology/ Philosophy/ Gender Studies/ Rural Development etc. or equivalent	10 years' experience with R&R implementation experience of atleast three projects assisted by MDB	1 Person fulltime for entire duration of assignment
2.	Social cum Gender Specialist	Post Graduate in Social Subject, viz., Social Work/ Sociology/ Political Sciences/Economics /Socio- economics/ Public Administration/ Anthropology/ Philosophy/ Gender Studies/ Rural Development etc. or equivalent Or, Graduate in any discipline with Post Graduate in Gender Studies or equivalent	7 years' experience with R&R implementation/ Gender study experience of at least one project assisted by MDB	1 person fulltime for entire duration of assignment
3.	Community Mobiliser	Graduate in Social Subject, viz., Social Work/ Sociology/ Political Sciences/ Economics/ Socio- economics/ Public Administration/ Anthropology/ Philosophy/ Gender Studies/ Rural Development etc. or equivalent	5 years' experience with R&R implementation and/ or Gender study experience of at least one project assisted by MDB	At least 1 person in Main Office and at least 1 person for each road corridor of the assignment
	Support Staff			

Sl. No.	Designation	Qualification	Experience	Remarks
4	Documentation Assistant cum Office Manager	Preferably Graduate in any discipline	Preferably 3 years of experience	1 person each in Mainoffice and all site offices
5	Social Surveyors	Preferably Graduate in any discipline	Preferably 1-3 years of experience	At least 2 persons for each road corridor of the assignment
6	Computer Assistant	Preferably Graduate in any discipline or DCA in Computer Application	Preferably 3 years of experience	1 person each in Mainoffice and all site offices
7	Cook cum Multipurpose Assistant			1 person each in Main office and all siteoffices

The consultant may propose addition/ alteration in the tentative personnel requirement, but those have to be correctly reflected in the financial proposal.

6. Responsibility of the Key Persons:

The responsibilities of the Key Personnel to be performed are summarized below:

Sl. No.	Designation	Responsibilities
1.	Team Leader cum Resettlement Expert	<ul style="list-style-type: none"> Overall responsibilities on all the work of implementation of Resettlement Plan Close Coordination with the Social Specialist of PCMC and PMU, Asom Mala Overall coordination with the PMU, PIU and District Administration and other departments Attend and present in all meetings with PMU and PCMC Provide Training, Guidance and coordinate with the team on RP Implementation Preparation and submission of deliverables in time Updation of Resettlement Plan, if required Assist PIU in RP Implementation, GRC etc. Overall coordination for organising meetings, participate in all requisite meetings etc.
2.	Social Gender Specialist cum	<ul style="list-style-type: none"> Assist the Team Leader of RP Implementation Agency in all implementation aspects Assessing women issues and devising programmes for women Designing and implementing community outreach and awareness programmes Needs assessment for preparing mitigation programmes for women and other marginalised sectors Coordination HIV/ AIDS awareness programmes Educate DPs on entitlements and requirement to relocate Prepare income restoration plans Participatory exercises Report preparation

Sl. No.	Designation	Responsibilities
3.	Community Mobiliser	<ul style="list-style-type: none"> • First level field coordination officer for RP Implementation • Coordinate field verification, Socio-Economic Surveys, land measurements and updation of land records • Educate DPs on entitlements and requirement to relocate • Prepare income restoration plans • Coordinate participatory exercises • Coordination of Asset valuation • Negotiations of consent awards and new land for relocation • Coordinate to resolve land disputes, if any • Identification and coordination of relocation of individual properties and CPRs • Field Coordination • On-site Verification • Socio-Economic Survey • Micro Plan Preparation

7. Reporting Requirements and Time Schedule for Deliverables

The Consultant will prepare and submit the qualitative reports as listed or any other report as required by PCMC or Employer, presentations as and when required and minutes of meetings held time to time in the format prepared by the Consultant and approved by the Employer/ (except for inception report).

Reports to be submitted

Sl. No.	Report	Frequency	Due Date	Hard copy Submission to
1.	Inception Report	One Time	Within 30 days after commencement of services.	All PIUs, PMU & PCMC
2.	Monthly Progress Reports of each road corridors	monthly	By 5 th day of month following the reporting month	Respective PIU, respective Authority Engineer/ CSC
3.	Quarterly Progress Reports	Quarterly	By 10 th day of month following every quarter since start of assignment	All PIUs, Authority Engineer, CSC, PMU, PCMC
4.	Assignment completion report	One time for each corridor	Within 30 days after commencement of services of the corridor	Respective PIU, respective Authority Engineer/ CSC, PMU, PCMC,
5.	Final Report (assignment completion report)	One Time	Within 30 days of completion of total services	All PIUs, PMU & PCMC

Proper documentation will be done with all photographs, documents, photocopies etc. along with the soft copies of the documents and files used and prepared for the assignment. All reports will be in

English language, however supporting documents may be in local languages, for which summaries and outcomes will be provided in English. A hard copy of the report along with the soft copies in E-mails in pdf to be submitted to the agencies/ authorities as mentioned in the above table. Whereas, on requirement, soft copies of reports in Ms-word, compiled as well as Raw data in Ms-excel format and in other formats, as required, have to be submitted to the respective PIU, PMU & PCMC.

The following documents will be submitted by the Consultant:

1. Inception Report

The Inception Report with detailing plan of action, manpower deployment, time schedule and detailed methodology, will be submitted within 30 days of the commencement of the assignment

2. Monthly Progress Report

The Monthly Progress Report (MPR), on activities carried out during the month and proposed activities for the coming month for each of the road corridors, will be submitted simultaneously on 5th day of every month. The MPR will contain data on personnel mobilization, input and output indicators, work charts as against the schedule time frame of RP implementation, consultation and counseling processes, process of identification of the resettlement sites, description of imparted or facilitated training programs, progress achieved in land acquisition as per entitlements etc.

3. Quarterly Progress Report

The Quarterly Progress Report (QPR), on activities carried out during last quarter and proposed activities for the coming quarter, will be submitted simultaneously on 5th day of the month following each quarter since the start of the assignment. The QPR will contain data on personnel mobilization, input and output indicators, work charts as against the schedule time frame of RP implementation, consultation and counseling processes, process of identification of the resettlement sites, description of imparted or facilitated training programs, progress achieved in land acquisition as per entitlements etc.

4. Record of Meetings

The minutes of meetings of GRC, Gram Sabhas, meetings between PIU and DPs etc. will be documented and submitted to PIU on monthly basis, to PMU and PCMC on quarterly basis.

5. Record of Grievances

The RIA will record and document all grievances and the process of redress and submitted to the PIU and soft copies to PMU and PCMC on monthly basis.

6. Submissions of Micro Plans

The RIA will submit and update, if any changes occur on relevant plans, the Micro Plans with the status of disbursement and payment of compensation on monthly basis to PIU, and soft copies to PMU and PCMC.

7. Assignment Completion Report

The Assignment completion report of RP Implementation of each road corridor will be prepared at the end of the assignment of that particular corridor, summarizing the actions taken, methods and personnel mobilized in the assignment, summary of support/ assistance given to the DPs and overall physical progress along with the key activities performed under RP implementation. The Assignment Completion Report will be submitted to the respective PIU, PMU and PCMC.

8. Final Completion Report

The completion report of RP Implementation will be prepared at the end of the contract period summarizing the actions taken during the project, the methods and personnel mobilized in the assignment, summary of support/ assistance given to the DPs and overall physical progress along with the key activities performed under RP implementation. The Final Report will be submitted to the PIU, PMU and PCMC.

9. Client's Input and Counterpart Personnel

- a. Services, facilities and property to be made available to the Consultant by the Client:
 - The PIU will act as the client in district level and PMU will act as the client in State level
 - The Client will provide all relevant report and documents, viz., Resettlement Planning Framework, Resettlement Plan (RP), RP Database, Indigenous Peoples Plan (IPP), if any,
 - The Client will provide all administrative support, permissions and certifications for carrying out the assignment
 - The Client will provide contact details of all relevant key persons of all institutional stakeholders of PMU, PIU, PCMC, Authority Engineer, CSC, Contractor etc.
 - The Client will provide all the comments/ suggestion from the ADB on Resettlement and Rehabilitation.
- b. Professional and support counterpart personnel to be assigned by the Client to the Consultant's team:
 - The Social Specialist of the PCMC/ PMU will directly coordinate, guide and assist the Consultants Team
 - The Environmental Specialist and other staffs of PCMC/ PMU will assist the Consultants Team as and when necessary

10. Code of Conduct to be followed by the Consultant:

A satisfactory code of conduct will contain obligations on all Consultant's Experts that are suitable to address the following issues, as a minimum. Additional obligations may be added to respond to particular concerns of the region, the location and the project sector or to specific project requirements. The code of conduct shall contain a statement that the term "child" / "children" means any person(s) under the age of 14 years.

- i. Compliance with applicable laws, rules, and regulations
- ii. Compliance with applicable health and safety requirements to protect the local community (including vulnerable and disadvantaged groups), the Consultant's Experts, the Client's personnel, and the Contractor's personnel, including sub-contractors and day workers (including wearing prescribed personal protective equipment, preventing avoidable accidents and a duty to report conditions or practices that pose a safety hazard or threaten the environment)
- iii. The use of illegal substances
- iv. Non-Discrimination in dealing with the local community (including vulnerable and disadvantaged groups), the Consultant's Experts, and the Contractor's personnel, including sub-contractors and day workers (for example, on the basis of family status, ethnicity, race, gender, religion, language, marital status, age, disability (physical and mental), sexual orientation, gender identity, political conviction or social, civic, or

- health status)
- v. Interactions with the local community(ies), members of the local community (ies), and any affected person(s) (for example to convey an attitude of respect, including to their culture and traditions)
 - vi. Sexual harassment (for example to prohibit use of language or behavior, in particular towards women and/or children, that is inappropriate, harassing, abusive, sexually provocative, demeaning or culturally inappropriate)
 - vii. Violence, including sexual and/or Gender Based Violence (GBV), e.g., acts that inflict physical, mental or sexual harm or suffering, threats of such acts, coercion, and deprivation of liberty
 - viii. Exploitation including sexual exploitation and assault, e.g., the prohibition of the exchange of money, employment, goods, or services for sex, including sexual favors or other forms of humiliating, degrading behavior, exploitative behavior or abuse of power
 - ix. Protection of children (including prohibitions against sexual activity or abuse, or otherwise unacceptable behavior towards children, limiting interactions with children, and ensuring their safety in project areas)
 - x. Sanitation requirements, e.g., to ensure workers use specified sanitary facilities provided by their employer and not open areas)
 - xi. Avoidance of conflicts of interest (such that benefits, contracts, or employment, or any sort of preferential treatment or favors, are not provided to any person with whom there is a financial, family, or personal connection)
 - xii. Respecting reasonable work instructions (including regarding environmental and social norms)
 - xiii. Protection and proper use of property (for example, to prohibit theft, carelessness or waste)
 - xiv. Duty to report violations of this Code
 - xv. Non-retaliation against personnel who report violations of the Code, if that report is made in good faith.

The Code of Conduct should be written in plain English language and signed by each Expert to indicate that they have:

1. received a copy of the code;
2. had the code explained to them;
3. acknowledged that adherence to this Code of Conduct is a condition of employment; and
4. understood that violations of the Code can result in serious consequences, up to and including dismissal, or referral to legal authorities

Annexure 1A: Tentative Consultancy Package & Timeline

Tentative Packages for Consultancy of implementation of Resettlement Plan

Sl. No.	Roads	District(s)	Length (km)
---------	-------	-------------	-------------

	Package No.		
1			
2			
3			
4			
	Total		

These Packages are tentative and may be further divided or altered in next stage.

Tentative Timeline

The service of the Consultant will tentatively start from second half of year 2021 and will continue for

Package 1: xx months (Main Office) and 12 months in each of the xx nos. of site offices

Package 2: xx months (Main Office) and 18 months in each of the xx nos. of site offices

Annexure 1B: Tentative Staff Input Requirement

Tentative Staffing Requirements

Sl. No.	Position	Total Input in Person Month	
		Pkg 1	Pkg 2
A	Key Professional Staff		
1	Team Leader cum Resettlement Expert	18	30
2	Social cum Gender Specialist (Preferably Female)	18	30
3	Community Mobiliser at Main Office (1 person for entire period)	18	30
4	Community Mobiliser at Site Offices (1 person for each site office)	24	72
	Sub-Total of Key Professional	78	162
B	Non-Key Experts (Support Staff)		
1	Office Manager cum Documentation Assistant at Main Office (1 person for entire period)	18	30
2	Office Manager cum Documentation Assistant at Site Offices (1 person for each site office)	24	72
3	Social Surveyor at Site Offices (2 persons for each site offices)	48	144
4	Computer Assistant at Main Office (1 person for entire period)	18	30
5	Computer Assistant at Site offices (1 person for each site offices)	24	72
6	Cook cum Multitask Helper at Main Office (1 person for entire duration)	18	30
7	Cook cum Multitask Helper at Site Offices (1 person for each site offices)	24	72
	Sub-Total of Support Staffs	174	450
	Total Staffs	252	612