

Resettlement Due Diligence Report

June 2017

SRI: Second Integrated Road Investment Program

Northern Province

Prepared by Road Development Authority, Ministry of Higher Education and Highways for the Government of Sri Lanka and the Asian Development Bank.

CURRENCY EQUIVALENTS

(as of 30 May 2017)

Currency unit	-	Sri Lanka Rupee (SLR)
SLR1.00	=	\$ 0.00655
\$1.00	=	Rs 152.63

ABBREVIATIONS

ADB	-	Asian Development Bank
NP	-	Northern Province
DDR	-	Due Diligence Report
DS	-	Divisional Secretariat
FGD	-	Focus Group Discussion
GoSL	-	Government of Sri Lanka
GN	-	Grama Niladari
GND	-	Grama Niladari Division
GRC	-	Grievance Redress Committee
GRC	-	Grievance Redress Committee
iRoad	-	Integrated Road Investment Program
iRoad 2	-	Second Integrated Road Investment Program
IR	-	Involuntary Resettlement
MoHEH	-	Ministry of Higher Education and Highways
PS	-	Pradeshiya Sabha
RDA	-	Road Development Authority
RF	-	Resettlement Framework
SAPE	-	Survey and Preliminary Engineering

This resettlement due diligence report is a document of the borrower. The views expressed herein do not necessarily represent those of ADB's Board of Directors, Management, or staff, and may be preliminary in nature.

In preparing any country program or strategy, financing any project, or by making any designation of or reference to a particular territory or geographic area in this document, the Asian Development Bank does not intend to make any judgments as to the legal or other status of any territory or area.

CONTENTS

I.	INTRODUCTION.....	1
A.	Project Description	1
II.	INVOLUNTARY RESETTLEMENT DUE DILIGENCE	4
A.	Methodology used to carry out the Due Diligence and transect surveys	4
B.	Summary of field observations and verification	5
C.	Other social impacts observed and mitigation measures	6
III.	SOCIOECONOMIC ASSESSMENT AND GENDER PARTICIPATION REPORT.....	12
A.	Description of Key Physical and Socioeconomic Features of Northern Province...	13
B.	An Analysis of the Sample Socioeconomic Survey for Northern Province.....	16
C.	Public Consultation and information dissemination	25
IV.	CONCLUSION AND RECOMMENDATIONS.....	31

Annexures

Annexure 1: Road List & Key Maps -Northern Province	33
Annexure 2: Field observations & Requirement of IR.....	53
Annexure 3: Involuntary Resettlement Impact Categorization Checklist	76
Annexure 4: Summary of One on One interviews.....	77
Annexure 5: Attendance list of FGDs	115

List of Figures

Figure 1. Location of the five districts of Northern Province	3
Figure 2. A public notice referring to the meeting and transect walk survey in Manakkulam - Aruviyaru road- Poonochikulam GN division, Mannar District.....	5
Figure 3: A Focus Group Discussion - Murunkan - Nanaddan Road Sec.i.- Chemmantheevu GN Division- Mannar District.	5
Figure 4: Over grown vegetation- Sulipuram Nelliyan Road- Jaffna District	6
Figure 5: An electricity pole with in ROW - Sandasanthy- Polikandy Road Section I- Polikandy East GN division- Point Pedro DS division--Jaffna district- 0+100m	7
Figure 6: An electricity pole with in ROW - Navalady -Thikkam Road- Alvai North GN division- Point Pedro DS division- Jaffna District- 0+200 m.	7
Figure 7: An electricity pole with in ROW - St Xavier Sea side Road Section II-Alvai North GN division-Point Pedro DS division-Jaffna- 100m.....	8
Figure 8: A school is located very close to road section - Navalady -Thikkam Road- Alvai North GN division- Point Pedro DS division- Jaffna District- 0+700 m.....	9
Figure 9: A kovil is located very close to road section – Eluthumadduwal-Kilaly Road - Jaffna District.....	9
Figure 10: A Small irrigation canal is located close to a road section- Sulipuram Nelliyan Road- Jaffna District	11
Figure 11: Taylor Road crossed by Rail way line- Karachchi DS Division-Kilinochchi	11
Figure 12: Free movement of domestic cattle- - Jaffna District.....	12

List of Tables

Table 1: DSDs in each district of Northern province in which the project will be implemented	2
Table 2: Estimated No. of households and enumerated households in each district.....	12
Table 3: No. of households surveyed in each DS Division	12
Table 4: Details on land area, population, population density and poverty head count ratio (year 2012/2013) for the five districts of Northern Province.....	15
Table 5: Population by ethnicity in each district.....	15

Table 6: Population by ethnicity in each district.....	15
Table 7: Population by sex and age in each district	16
Table 8: Labor force status of household population, 10 years of age over by district	16
Table 9: Family size of households in each district of Northern Province (percentage)	17
Table 10: Age distribution of sample household members (percentage)	17
Table 11: Educational attainment of each sample in each district (percentage).....	17
Table 12: Occupation of household head (percentage).....	18
Table 13: Average monthly income of sample households (percentage).....	18
Table 14: Average monthly expenditure of sample households (percentage).....	18
Table 15: A summary of household assets	19
Table 16: Details of type of housing structure (percentage)	19
Table 17: Details of sanitary facilities (percentage)	20
Table 18: Availability of electricity (percentage)	20
Table 19: Source of water (percentage).....	20
Table 20: Details of vulnerable households (percentage of total households surveyed)	21
Table 21: Contribution of female members in family matters and community organizations – Jaffna	21
Table 22: Contribution of female members in family matters and community organizations – Kilinochchi.....	21
Table 23: Contribution of female members in family matters and community organizations – Mullaitivu.....	22
Table 24: Contribution of female members in family matters and community organizations – Vavuniya	22
Table 25: Contribution of female members in family matters and community organizations – Mannar.....	22
Table 26 Willingness of household head to involve female family members in the project.....	22
Table 27: Type of involvement of female family members in the project (a multiple response) ...	22
Table 28: Community awareness about the project (percentage).....	23
Table 29: Condition of existing road to be rehabilitated by the project (percentage)	23
Table 30: Impact of existing road condition on day to day activities of women, children and elderly persons (percentage)	24
Table 31: Reasons for such impact (percentage, multiple answers).....	24
Table 32: Willingness of community to participate in the project (percentage).....	24
Table 33: Type of contribution for the project (percentage multiple responses,)	25
Table 34: Perceived benefits of the project (percentage, multiple responses)	25
Table 35: A summary of FGDs held for iRoad 2 project	26
Table 36: Summary of key points discussed in FGDs	26

I. INTRODUCTION

1. Sri Lanka has shown a positive growth in its economy in the recent years, and recorded a GDP growth rate of 4.8 % in year 2015. National poverty head count ratio which declined from 8.9 % in year 2009/2010 to 6.7 % in year 2012/13 also signifies the economic growth which the country has achieved in the recent years. Even with such a progressive growth, about 85% of the population in the country is still living in the rural and peri-urban areas. Poverty has now concentrated to areas where connectivity to towns and markets, access to electricity and average educational attainment are relatively low. It has been noted that agricultural labor is a major source of employment in such less developed areas in the country. Remote areas with lack of all-weather access to the socioeconomic centers have rendered a large portion of the rural population with poor agricultural productivity, limited employment opportunities and slow economic growth.

2. Therefore, Government of Sri Lanka (GoSL) has recognized the necessity of improving the rural access roads in the country. Rationale behind this policy decision is the present conditions (especially inadequate and poor pavement conditions) of rural roads in the country have contributed to poor agricultural productivity, limited access to educational facilities, sanitary facilities, limited employment opportunities and slow economic growth in most of the rural areas of Sri Lanka.

3. GoSL with financial assistance from the Asian Development Bank (ADB) is already implementing the Integrated Road Investment (iRoad) program to improve selected rural roads in Southern, Central, Sabaragamuwa, North Western and North Central Provinces and Kalutara district. Road Development Authority (RDA) under Ministry of Higher Education and Highways (MoHEH) is the project executing agency of this program. RDA has now planned to extend this program in to Northern, Eastern, Uva Provinces and Colombo, Gampaha districts of Western Province; including new rural roads in Kalutara district also in Western Province. Survey and Preliminary Engineering (SAPE) works are now been carried out in these provinces by RDA. Once SAPE works, tendering works and selection of contractors are completed, improvement of selected rural roads in Northern, Eastern, Uva Provinces and Colombo, Gampaha districts of Western Province will be carried out as iRoad 2 program.

4. Under this program around; 1,300 km of roads in Northern Province; 1,200 km of roads in Eastern Province; 1,400 km of roads in Uva Province and around 1,000 km in Western Province totaling to around 4,900 km have been identified for improvements. However, the final road lengths in each province will be decided based on the final screening of information compiled in the SAPE works.

5. As per the Resettlement Framework (RF) for the iRoad 2 program it is required to carry out a sample socio- economic survey on all districts covered under the project, Involuntary Resettlement Due Diligence on all candidate roads and transect walk surveys including public consultations and awareness programs.

A. Project Description

6. iRoad 2 program has a rural road component and a national road component. Under the rural road component, the scope of the iRoad 2 program is to improve the surface and drains (if required) of selected roads, to suit all weather conditions. Improvements of the rural roads under iRoad 2 program will be undertaken completely within the existing Right of Way (ROW) which is between 2.5 m to 5.5 m. Rehabilitation works will include improving pavements/road surface, construction of side drains and embankments, and improvement of culverts, cause ways and

bridges.

7. Selection of the rural roads was based on a multi criteria list which also included consulting of local stakeholder agencies, which included the District Secretaries, Divisional Secretaries, Provincial Councils and Pradeshiya Sabas. As per the program details and initial agreement with ADB, there will be a minimum of three contract packages for each district. The contractor will be responsible for construction of the roads over 2 years and performance based maintenance for another 3 years.

8. Road safety measures such as signboards, speed breakers, guard stones and road edge demarcation and demarcation of pedestrian crossings etc. will also form part of road improvement works.

9. The project will rehabilitate about 320 km length of rural roads located in Jaffna district, about 210 km length of roads in Kilinochchi district, about 170 km length of roads in Mullaitivu district, about 230 km length of roads in Vavuniya district and 170 km length of rural roads in Mannar district. All these roads belong to either Provincial council, Pradeshiya Saba and Urban council. The road list of each district and maps are presented as annexure 1.

10. The selected roads are located within fifteen (15) Divisional Secretariat Divisions (DSDs) of Jaffna district, four (4) DSDs of Kilinochchi district, five (5) DSDs of Mullaitivu district, five (5) DSDs of Vavuniya district, and five (5) DSDs in Mannar district. The DSDs that will be benefited by the project are presented in Table 1 below.

Table 1: DSDs in each district of Northern province in which the project will be implemented

District	Divisional Secretariat Divisions that will be benefited
Jaffna	Nallur, Jaffna, Chanakanai, Point Pedro, Karaveddy, Tellippalai, Velanai, Kayts, Karainagar, Deflt, Maruthakerny, Kopay, Chavakachcheri, Uduvil, Sandilipay.
Kilinochchi	Karachchi, Poonakary, Pallai, Kandawalai
Mullaitivu	Maritimepattu, Puthukkudiyiruppu, Manthai East, Thunukai, Oddusudan.
Vavuniya	Vavuniya, Vavuniya North, Vavuniya South, Vengalacheddikulam, Andiyapuliyankulam
Mannar	Manthai West, Mannar town, Madhu, Nanaddan, Musali

11. Figure 1 graphically presents the location of Jaffna, Kilinochchi, Mullaitivu, Vavuniya and Mannar districts of Northern Province.

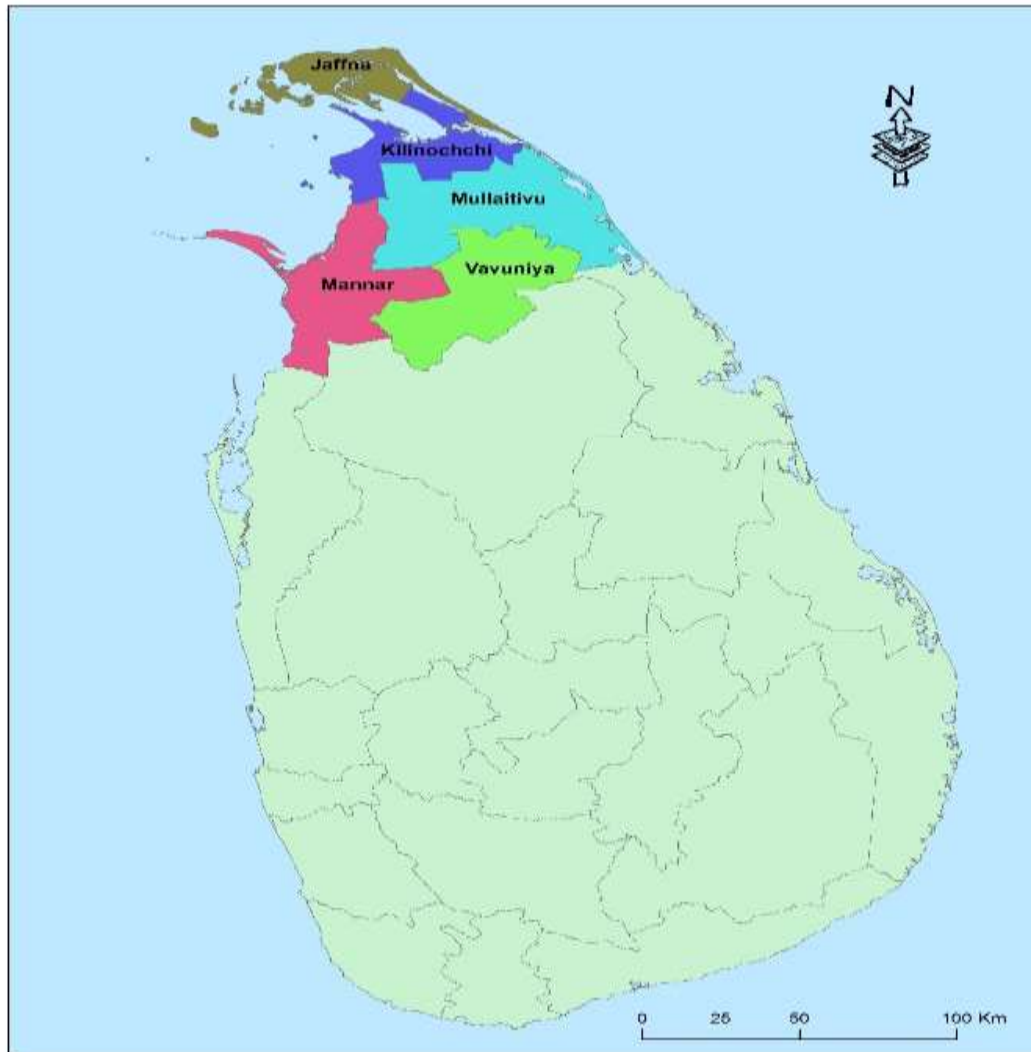


Figure 1. Location of the five districts of Northern Province

12. As per the guidelines given in the RF for iRoad 2 program, it is required to prepare a Due Diligence report on involuntary resettlement and a report on the existing socio-economic condition of each candidate province. The socio-economic profile should be based on a sample survey which should cover at least 20% of the households in the project influential area. This report is developed to satisfy the above requirement and above information is presented as two sections of the report.

13. Section one of this report presents the findings of Involuntary Resettlement Due Diligence for rural roads in Northern Province. Section two of the report discusses the findings of the sample socio-economic survey carried out in the province with a basic socio-economic profile of Northern Province based on the data from Department of Census and Statistics and other secondary sources. Socio economic and gender related aspects, community views and possible contribution for the project in Northern Province are also discussed under section two of this report-.

II. INVOLUNTARY RESETTLEMENT DUE DILIGENCE

14. Main scope of the iRoad 2 program is to improve the existing road surface to suit all weather conditions. Improvements to road side and cross drainage will also be carried out as part of construction works. Minor changes of horizontal alignment will be considered mainly on safety aspects. However, all most all these improvements will be carried out within the available ROW. Road rehabilitation and improvement works will be based on community participation. Voluntary land donation will be used as the method to obtain small strips of lands if available ROW is not sufficient for improvement works.

15. As stated in the previous section, selection of rural roads for the program was based on a multi criteria list which included the existing ROW as a main criterion. However, it is required to conduct a due diligence to verify the availability of ROW and any possibilities of Involuntary Resettlement (IR) on an individual road basis. As such an independent verification on availability of ROW and possibility of IR was conducted alongside with transect walk surveys on the candidate roads. This section discusses the findings of this verification and other possible social impacts that would arise due to the proposed project.

16. Selection of rural roads in Northern Province (in Jaffna, Kilinochchi, Mullaitivu, Vavuniya and Mannar districts) was carried out as per the guidelines given for the iRoad 2 program.

A. Methodology used to carry out the Due Diligence and transect surveys

17. All candidate roads in Jaffna, Kilinochchi, Mullaitivu, Vavuniya and Mannar districts in Northern Province were subjected to field verification in order to satisfy the above requirement. During the transect walk surveys the existing ROW which is defined as the distance between existing drain to drain, fence to fence or wall to wall of a road section was measured on a general basis, but special emphasis was given to locations where the existing ROW appeared to be narrow. In addition any structure either permanent or temporary which was located within this corridor was recorded as part of this field verification. The field verification was supported with Google online maps, topographic and land use maps of Northern Province prepared by Survey Department. Field visits in Northern Province were carried out during the months of September to November 2016.

18. Transect walk survey, public consultations and awareness meetings were also conducted for each candidate road. Affected community in the area were informed about the sample socio-economic survey, Focus Group Discussions (FGDs), awareness meeting and transect walk in advance. The information was publicized through Grama Niladari (GN) of each Grama Niladari Division (GND) through which a road is passing and using public notices as presented in Figure 2. The sample photo of FGDs is presented in Figure 3.

19. During the transact walk survey, One on One interviews and meetings with the affected community, following information were also verified. Public opinion on existing road condition and any improvements they suggested to achieve through iRoad 2 program Public willingness to donate land if such requirement arises. How existing roads are safe especially for females, children and elderly; and any improvement with regards to road safety Any improvements on road side and cross drainage structures Way of community participation (especially females) on construction and maintenance stage of road.

20. All this gathered information was recorded in Summary of One on One interviews (Annexure 4) and Summary of key points discussed in FGDs (Table 36).



Figure 2. A public notice referring to the meeting and transect walk survey in Manakkulam -Aruviyaru road- Poonochikulam GN division, Mannar District.



Figure 3: A Focus Group Discussion - Murunkan - Nanaddan Road Sec.i.- Chemmantheevu GN Division- Mannar District.

B. Summary of field observations and verification

21. During the field verification exercise, it was observed that many of proposed rural roads have a ROW greater than 4.0 m. However, few roads were observed to have an average ROW around 3.0 m (e.g. Chulipuram Chankanai Road. Section II, Anthiran Branch Lane Section I, Chankanai Thoddiladi Veethy Section II etc.), but no road was observed to have a ROW less than 2.5 m. Details of available ROW (on average) in each candidate road is presented in annexure 2 with special information on any narrow road sections and cases of involuntary resettlement requirements. Involuntary Resettlement Checklist of NP is presented as annexure 3.

22. It was observed that no any permanent or temporary structure were located within the

ROW. But in few roads the existing road side vegetation had overgrown making the ROW to appear as narrow. Also, the projects will not have any livelihood impacts such as impact to roadside vendors.



Figure 4: Over grown vegetation- Sulipuram Nelliyan Road- Jaffna District

C. Other social impacts observed and mitigation measures

23. The field verifications conducted as part of this study showed no cases of IR and related impacts. But due to terrain features, social and cultural features and existing infrastructure facilities along the candidate roads, following social impacts will arise during the construction stage of most of these roads. Possible mitigation measures are suggested along with the impacts.

1. Temporary loss of access/disruption of traffic.

24. The roads will need to be closed for traffic when laying of aggregate and asphalt is carried out. If sections are to be concreted such sections will need to be closed for much longer durations to allow curing of concrete. When road side drains are formed there is a possibility to remove existing access such as pipe culverts or ramps. Such disruptions although temporary in nature could become a nuisance to public if no remedial measures are taken until permanent solutions are made. The possibility of temporary rerouting the traffic was discussed with public as part of transect walk survey, awareness meetings and FGDs. People sometimes opt for temporary road closures with advance notice. The importance of providing temporary access is also an important mitigation measures to reduce the difficulties which people face due to temporary loss of access.

25. Use of traffic control flagmen, advance direction boards, notices and dedicated foot walk paths will also be placed as mitigation measures at locations where construction will be carried out (especially near town, worship places and schools).(eg: Kovils are located in Navalady - Thikkam Road- Alvai North GN division, St Xavier Sea side Road Section II-Alvai North GN division,Point Pedro DS division,Jaffna Mamunai-Kaddaikadu Road, Vadamaradchi East DS Division,Jaffna).

2. Shifting of utility supply lines/Electric and Telecommunication poles.

26. Generally, the electricity and telecommunication line poles were observed to be located within the ROW but at a safe distance from the existing carriage way. However, at few locations these poles have been placed adjacent to the existing pavement causing a safety issue and in some instance, need to be shifted in order to construct the road shoulders. Below figures illustrate this situation. Shifting of these poles will cause a temporary disruption to the supply.



Figure 5: An electricity pole with in ROW - Sandasanthy- Polikandy Road Section I- Polikandy East GN division- Point Pedro DS division--Jaffna district- 0+100m



Figure 6: An electricity pole with in ROW - Navalady -Thikkam Road- Alvai North GN division- Point Pedro DS division- Jaffna District- 0+200 m.



Figure 7: An electricity pole with in ROW - St Xavier Sea side Road Section II-Alvai North GN division-Point Pedro DS division-Jaffna- 100m

27. Following mitigation measures are suggested to minimize the impact of such shifting;

- Advance notice to public on such shifting dates in advance
- Retain the poles which are sufficiently away from the pavement, but permanently paint the poles with white color.
- RDA to coordinate with the supplier on timely shifting the lines

3. Noise and vibration impacts

28. Noise and vibration will also be another concern to the people during the road rehabilitation period. Increased noise and vibration levels become a nuisance to public especially at locations near schools, places of religious worship, hospitals. High vibration levels could damage structures located close to the roads under construction. Figure 8 shows a government school which is located very close to the candidate road. Buildings located closer to the road trace will have cracks due to construction vibration.

29. The impact of construction noise, vibration and emissions at sensitive areas can be mitigated by ensuring that construction plant and equipment is maintained to high operable standards, and that exhaust baffles are fitted and maintained in a high serviceable condition. Further, it is need to limit operations to times when they have least impact in settlement areas, especially near schools and other sensitive locations such as hospitals and places of worship (Kovils) (Figure 9). Also, it is suggested to establish temporary noise barriers and noise enclosures at working points during the construction period.



Figure 8: A school is located very close to road section - Navalady -Thikkam Road- Alvai North GN division- Point Pedro DS division- Jaffna District- 0+700 m.



Figure 9: A kovil is located very close to road section – Eluthumadduwal-Kilaly Road - Jaffna District

4. Impacts due to air pollution

30. Earthworks, quarry operations, operation of hot mix plants, operation of construction vehicles and operation of plants during construction period will release dust and fumes as aerial contaminants deteriorating the air quality. Especially in NP with regular dry and windy climatic condition, the release of dust and fumes to atmosphere is inevitable during the construction period. This is major concern of the people. Regular sprinkling of water to dampen the construction surface, transporting material in trucks covered with tarpaulin, placing speed limits when construction vehicles move through settlement areas will reduce the emission of dust.

5. Accidents during construction stage and operational stage

31. There is a strong possibility and potential for accidents to occur involving workers, staff and public during the construction period. Risks of accidental disruption can be reduced by ensuring that all construction related machinery are operated by trained personnel, and that operations are adequately supervised. Prior notification to public regarding construction work and road closures will also help to reduce the risk of accidents to public near construction sites.

32. Safety to workers and the public can be enhanced by proper briefing and training of workers on safety precautions and emphasising their responsibilities for the safety of themselves and others. It is necessary to ensure that plant and vehicle operators are properly licensed and trained.

33. Lacing of traffic controllers, flagmen and keeping dedicated pedestrian walking areas will minimize people moving in to construction sites and leading to accidents.

34. Further, It is vital to arrange the provision of first aid facilities, readily available trained paramedical personnel, and emergency transport to the nearest hospital and provision of hazard warning signals around construction sites, and directing vehicle and pedestrian traffic away from work sites. Fixing of road furniture and road markings will reduce the risk of accidents during operation of these roads.

6. Impacts due to inundation of road sections

35. Generally, NP is experienced with heavy rains during the second inter monsoon and North East monsoon period. With the undulating to the flat terrain, rain water brings the flooded situation and affects the most of the candidate roads. Because of that, during the rainy period, public may face lot of difficulties in using the road sections for their day to day activities.

36. Therefore, designing bridges and culverts with adequate opening sizes based on detailed hydrological studies considering relevant flood return periods, liaising with institutes such as Irrigation Department in collecting information and checking the adequacy of design, conducting construction operations during dry weather flow are possible mitigation measures.

7. Impacts on irrigation canals, small reservoir bunds and water lines

37. Most of candidate roads in NP are located on bunds of small irrigation reservoirs and it was also observed that some of the roads are located parallel to main irrigation water canals and farmers have placed pipe lines crossing the road (Figure 10). It is important to avoid any damage to these bunds and community water lines. Natural drainage pattern especially along road sections which are located in lower part of the catena areas could be disturbed if construction materials are temporary stored closed to water bodies or excavated soil are washed in to the streams (washed by storm water). Blockage of streams by such washed material could also give rise to upstream flood conditions.

38. Hence, no material including excavated soil should be allowed to be disposed near water bodies or in paddy lands (even on temporary basis). The contractor should be advised not to damage or block any manmade drainage canal even for temporary basis. In addition, improper handling of chemicals used for maintenance works such as paints, pesticides, asphalt etc. will also degrade water bodies located nearby to the road. Proper handling of such chemicals under strict supervision will help to minimize the water pollution during the maintenance period.



Figure 10: A Small irrigation canal is located close to a road section- Sulipuram Nelliyan Road- Jaffna District

8. Hazards to public and workers near railway level crossings

39. Some of roads are crossed by railway lines which may cause unexpected accidents during the construction period. Hence, necessary precautions need to be taken to avoid such conditions.



Figure 11: Taylor Road crossed by Rail way line- Karachchi DS Division-Kilinochchi

9. Possibility of accidents and disturbances due to cattle and other domestic animals stray on roads

40. The selected roads of the project are mainly located within home gardens, paddy fields and remote areas. The free movement of animals were common and many large herds of domestic cattle and goats are observed. Hence, there will be possible accident threats and disturbance to the construction workers as well as road users. Similarly, animals are also prone

to accidents. Therefore, care should be taken with strict labour supervision not harm any animals and pedestrians in the project area.



Figure 12:. Free movement of domestic cattle- - Jaffna District

III. SOCIOECONOMIC ASSESSMENT AND GENDER PARTICIPATION REPORT

41. According to the requirement of the RF for iRoad 2 project, a sample socioeconomic survey should be carried out. In view of that, a sample survey was conducted covering all Grama Niladari Divisions affected in the project area. The methodology applied was in accordance with the RF guidelines. Every fifth (5) house along a candidate road was surveyed with a structured questionnaire covering 20% of households of total households in each affected GND in the project area. If there is no sufficient number of households along the candidate road side, the sampling continued inside the village to achieve a representative sample.

42. Table 2 shows the estimated number of households in each district and the actual number of households surveyed in the sample survey. Table 3 presents the No. of households surveyed in each Divisional Secretariat (DS) Division in each district.

Table 2: Estimated No. of households and enumerated households in each district

District	Estimated No. of Households	Required sample size	Enumerated No. of Households	Actual Percentage of sample size
Jaffna	61,125	12,225	13,300	21.75
Kilinochchi	5,450	1,090	1,140	20.91
Mullaitivu	4,110	822	995	24.20
Vavuniya	24,475	4895	5,979	24.42
Mannar	12,280	2456	2,765	22.51

Source: Sample HH survey of Northern Province, September to November, 2016

Table 3: No. of households surveyed in each DS Division

District	No.	Name of DSD	No. of households surveyed
Jaffna	1	Nallur	1,050
	2	Jaffna	435

District	No.	Name of DSD	No. of households surveyed	
	3	Chankanai	1,232	
	4	Point-Pedro	1,356	
	5	Karaveddy	1,235	
	6	Tellippalai	539	
	7	Velanai	162	
	8	Kayts	235	
	9	Karainagar	367	
	10	Deflt	112	
	11	Maruthankerny	416	
	12	Kopay	2,220	
	13	Chavakachcheri	2,231	
	14	Uduvil	549	
	15	Sandilipay	1,161	
	Total of Jaffna			13,300
	Kilinochchi	1	Karachchi	528
2		Poonakary	258	
3		Pallai	130	
4		Kandawalai	244	
Total of Kilinochchi			1,140	
Mullaitivu	1	Maritimepattu	440	
	2	Puthukkudiyiruppu	197	
	3	Manthai East	50	
	4	Thunukai	125	
	5	Oddusuddan	174	
	Total of Mullaitivu			995
Vavuniya	1	Vavuniya	3,795	
	2	Vavuniya North	455	
	3	Vavuniya South	531	
	4	Vengalacheddikulam	690	
	5.	Andiyapuliyankulam	508	
	Total of Vavuniya			5,979
Mannar	1	Manthai West	468	
	2	Mannar Town	1,132	
	3	Madhu	318	
	4	Nanaddan	605	
	5	Musali	242	
	Total of Mannar			2,765

Source: Sample HH survey of Northern Province, September to November, 2016

43. Number of household surveyed was spread over 223 Grama Niladari Divisions (GNDs) of the 15 DSDs in Jaffna district, while the sample of Kilinochchi district was distributed within 21 GNDS in 4 DSDs. In Mullaitivu district the sample was distributed within 18 GNDS in 5 DSDs while the sample of Vavuniya district was within 73 GNDS in 5 DSDs. The sample of Mannar district was within 89 GNDS in 5 DSDs. From above tables, it is clear that the sample has been well distributed within all affected DSDs in each district of Northern Province.

A. Description of Key Physical and Socioeconomic Features of Northern Province

44. Northern Province is one of the nine provinces of Sri Lanka. The province has existed since the 19th century but did not have any legal status until 1987. Between 1988 and 2006 the province was temporarily merged with the Eastern Province to form the North Eastern Province.

The capital of the Northern province is Jaffna. The province was badly affected from the civil conflict which prevailed in the country for nearly three decades.

45. Northern Province is located in the north of Sri Lanka and is around 400 km away from Colombo the economic capital of the country. It has an area of 8,884 square kilometers. The province is divided into two distinct geographic areas: **Jaffna peninsula** and the **Vanni**. Jaffna peninsula is irrigated by underground aquifers fed by wells whereas the Vanni has irrigation tanks fed by perennial rivers such as **Piramenthal Aru** and **Theravil Aru**. The province has a number of lagoons such as **Nanthi Kadal**, **Chundikkulam Lagoon**, **Vadamarachchi Lagoon**, **Uppu Aru Lagoon**, **Kokkilai lagoon**, **Nai Aru Lagoon** and **Chalai Lagoon**. **Jaffna Lagoon** is the largest lagoon located in the province.

46. Most of the islands around Sri Lanka are found to the west of the Northern Province. The largest islands are Velanaitivu (Kayts), Neduntivu (Delft), Karaitivu, Pungudutivu and Mandativu. Northern Province is covered in dry mixed evergreen forests, with numerous rivers flowing through them. The Northern Province has two major seasons and those are dry season and wet season. Average temperature in the province is around 28° to 30° for the year. However, on the whole, January is the coolest month and May is the hottest month. Relative Humidity varies from 70% during the day to 90% at night. This region is received rain mainly by the North-East monsoon (December to February) and second inter monsoon (October to November) of the year. Annual rainfall is less than 1250 mm Northern region of the country.

47. Major towns in the Northern Province include Jaffna, Point Pedro, Kangasen thurai, Chawakachcheri, Kilinochchi, Poonakari, Vaddadakachi, Mallawi, Puthukudiyiruppu, Mankulam, Mannar, Nanattan, Murunkan and Vavuniya. Northern Province is an agricultural dominant province where agricultural sector contribution is 25.9% of the provincial GDP and trade sector comes next to it is 19.3%. Most of the people engaged in service sector covering 31.2% of the total. The major agricultural products are Paddy, potatoes, Grapes, onion, ground nut, banana, mangoes and vegetables. Majority of the people earn their livelihood as farmers, fishermen and professionals in the civil and business sectors. Before the ethnic conflict in this region, industries of cement and chemical along with fishing made a major contribution to the economy of the country. Before 1980s, Palmyra production, agriculture and fisheries were major economic activities of rural communities in Northern Province.

48. Jaffna and Valigamum are major areas that produce vegetables, Onion, Potato, Tobacco and Banana. Vadamarachchi area produce Onion, Tobacco, Paddy and Palmyra Products. Thenmarachi areas produce Mango, Jack fruits, Paddy and Coconut. Valigamum area Kurunagar and Pasaiyoor famous for fishery industry and sprat production. Vadamarachchi, Point Pedro harbor will be expanded as a fishery harbor according to the 2017 government budget proposal. As Vadamarachchi area has a long coastal area, it has a big potential to achieve the target fish production. Sundikulam is the lagoon area famous for big prawn production. Kilinochchi, Elephant pass area was prominent for salt production and it was considered as an island wide best salt production site before civil war.

49. Northern Province is also world famous for tourism. Both foreign and local tourists visit many Tourist and historical sites within the Northern Province. These sites include the famous Nallur Kovil, Jaffna Fort, Nagadeepa Purana Viharaya, Naga Pooshani Ambal Kovil, Jaffna public library, Nedunteevu (Delft island), Elephant pass, Dambakola patuna Sangamitta temple, Casuarina beach, Kantharodi viharaya, Nilavarai Bottemless well, Naguleswaram temple, Murikandy Pillayar shrine, Keeramalai hot springs, Kayts cause ways in Jaffna and Mannar fort, Baobab tree, Thanthirimalee temple, Adam's bridge, Mannar island, Shrine of our lady Madhu,

The Doric of Arippu, Thriuketheswaram kovil and Yoda wewa in Mannar.

50. Northern Province has a population of about 1.05 million persons (as per the information from Dept. of Statistics and Census, 2016). The land area is divided as 1,025 km² in Jaffna district, 1,279 km² in Kilinochchi district, 2,617 km² in Mullaitivu district, 1,967 km² in Vavuniya district and 1,996 km² in Mannar district.

51. Below Table 4 present details on land area, population, population density and poverty head count ratio (year 2012/2013) for the five districts of Northern Province.

Table 4: Details on land area, population, population density and poverty head count ratio (year 2012/2013) for the five districts of Northern Province.

Province	District	Population*	Land area (km ²)*	Population density (Person/km ²)*	Poverty head count ratio (2012/13)**
Northern	Jaffna	583,882	1,025	629	8.3
	Kilinochchi	113,510	1,279	94	12.7
	Mullaitivu	92,238	2,617	38	28.8
	Vavunia	172,115	1,967	92	3.4
	Mannar	99,570	1,996	53	20.1

Source: *Census 2012, Department of Census and Statistics, extracted from Statistical Abstract 2015

** Sri Lanka Labor Force Survey-Annual Report, 2014.

52. Population distribution by ethnicity, sex and age and labor force in the five districts are presented below.

Table 5: Population by ethnicity in each district

Ethnic Group	Sri Lanka	%	Jaffna	%	Kilinochchi	%	Mullaitivu	%
Sinhalese	15,250,081	74.9	2,284	0.4	1,331	1.2	8,927	9.7
Sri Lankan Tamil	2,269,266	11.1	557,338	98.9	110,494	97.3	79,107	85.8
Indian Tamil	835,504	4.1	1,807	0.3	1,030	0.9	2,281	2.5
Sri Lankan Moor	1,892,638	9.3	2,162	0.4	629	0.6	1,821	2.0
Burgher	38,293	0.2	126	0.0	1	0.0	49	0.1
Malay	44,130	0.2	23	0.0	2	0.0	11	0.0
other	25,527	0.1	142	0.0	23	0.0	42	0.0
Total number of persons	20,359,439	100.0	583,882	100.0	113,510	100.0	92,238	100.0

Source: Census 2012, Department of Census and Statistics, extracted from Statistical Abstract 2015

Table 6: Population by ethnicity in each district

Ethnic Group	Sri Lanka	%	Vavuniya	%	Mannar	%
Sinhalese	15,250,081	74.9	17,138	10.0	2,305	2.3
Sri Lankan Tamil	2,269,266	11.1	141,144	82.0	80,103	80.4
Indian Tamil	835,504	4.1	1,979	1.1	692	0.7
Sri Lankan Moor	1,892,638	9.3	11,748	6.8	16,436	16.5
Burgher	38,293	0.2	58	0.0	12	0.0
Malay	44,130	0.2	8	0.0	11	0.0
other	25,527	0.1	40	0.0	11	0.0
Total number of persons	20,359,439	100.0	172,115	100.0	99,570	100.0

Source: Census 2012, Department of Census and Statistics, extracted from Statistical Abstract 2015

Table 7: Population by sex and age in each district

Sri Lanka/District	Total number of persons	Sex		Age group		
		Male	Female	Less than 15 years	15 – 59 years	60 years and over
Sri Lanka	20,359,439	9,856,634	10,502,805	5,131,666	12,707,200	2,520,573
	100.0	48.4 %	51.6 %	25.2 %	62.4 %	12.4 %
Jaffna	583,882	274,173	309,709	143,202	356,246	84,434
	100.0	46.9 %	52.9 %	24.5 %	61.0 %	14.5 %
Kilinochchi	113,510	55,783	57,727	36,853	66,688	9,969
	100.0	49.1 %	50.9 %	32.5 %	58.8 %	8.8 %
Mullaitivu	92,238	46,036	46,202	28,106	56,272	7,860
	100.0	49.9 %	50.1 %	30.5 %	61.0 %	8.5 %
Vavuniya	172,115	84,715	87,400	46,993	110,137	14,985
	100.0	49.2 %	50.8 %	27.3 %	64 %	8.7 %
Mannar	99,570	50,053	49,517	28,728	62,590	8,252
	100.0	50.3 %	49.7 %	28.9 %	62.9 %	8.3 %

Source: Census 2012, Department of Census and Statistics, extracted from Statistical Abstract 2015

Table 8: Labor force status of household population, 10 years of age over by district (Both sex)

Country/District	Household population 15 years and over years and over	Labor force					
		Total labor force	Labor force participation rate (%)	Employed		Unemployed	
				Number	Rate (%)	Number	Rate (%)
Sri Lanka	16,531,768	8,804,548	53.3	8,425,952	95.7	378,596	4.3
Jaffna	440,680	196,103	44.5	185,121	94.4	10,982	5.6
Kilinochchi	76,657	35,109	45.8	32,441	92.4	2,668	7.6
Mullaitivu	64,132	30,591	47.7	28,878	94.4	1,713	5.6
Vavuniya	125,122	66,315	53.0	63,729	96.1	2,586	3.9
Mannar	70,842	31,171	44.0	30,267	97.1	904	2.9

Source: Census 2012, Department of Census and Statistics, extracted from Statistical Abstract 2015

53. Table 8 explains the labor force distribution in each district with rates of employment and unemployment. As per the above information it could be concluded that employment rate of all five districts are close to the national rate. Among all five districts, Vavuniya and Mannar districts exceed the national employment rate. While Mannar district exhibit highest employment rate, Kilinochchi district shows the lowest employment rate. According to above information the unemployment rate is highest in Kilinochchi among the five districts in Northern Province.

B. An Analysis of the Sample Socioeconomic Survey for Northern Province

54. Following section describes the key finding of the sample socio-economic survey conducted during the months of September and October 2016 covering all GNDs affected by the project. The results are presented as percentage of the respective sample of each district and discussed under four different categories. However, some questions of the questionnaire have multiple responses.

1. Key demographic information of the sample survey

55. **Distribution of households by family size and age.** Family size and age distribution of family members in each district of Northern Province is presented in below table.

Table 9: Family size of households in each district of Northern Province (percentage)

District	Family size (No. of members)		
	1-2	3-4	More than 5
Jaffna	27.58	55.77	16.65
Kilinochchi	39.00	29.16	31.84
Mullaitivu	21.50	45.66	32.84
Vavuniya	21.01	43.10	35.89
Mannar	37.26	46.51	16.23

Source: Sample HH survey of Northern Province, September to November, 2016

Table 10: Age distribution of sample household members (percentage)

District	Age group(Years)					
	0-14		15-59		Above 60	
	Male	Female	Male	Female	Male	Female
Jaffna	11.19	12.50	28.45	31.34	8.12	8.40
Kilinochchi	15.23	15.27	28.97	32.02	4.23	4.28
Mullaitivu	15.80	16.52	29.12	30.52	3.82	4.22
Vavuniya	12.20	13.12	32.10	33.66	4.32	4.60
Mannar	15.24	14.61	30.64	31.66	3.88	3.97

Source: Sample HH survey of Northern Province, September to November, 2016

56. Findings of the survey revealed that the average family size of Jaffna, Mullaitivu, Vavuniya and Mannar districts is 3 to 4 members, while in Kilinochchi the average family size is 1 to 2 members. Out of these family members the highest percentage falls within the age limit of 15 to 59 years, which is the economically active population of a country. It could also be observed that there is a considerable amount of population falling between age group of 0-14 years.

57. It was noted during the public awareness meetings and FGDs which were conducted in parallel to the transect walks and during the socio-economic survey the economically active population is willing to work in the project.

58. **Educational attainment.** Educational level is a key factor for human capital development of a country. This in turn has direct impact on economic growth. Population of Sri Lanka has a literacy rate of 92%, higher than that expected for a third world country. It has the highest literacy rate in South Asia. Table 11 below presents the level of educational attainment of each sample in each district.

Table 11: Educational attainment of each sample in each district (percentage)

District	Level of educational attainment							
	No schooling	Grade 1-5	Grade 5-10	G.C.E. O/L	G.C.E. A/L	Technical	University	Baby
Jaffna	1.82	22.20	38.35	14.09	3.18	4.84	7.26	8.26
Kilinochchi	3.41	30.32	48.42	9.15	3.07	0.68	0.61	4.34
Mullaitivu	3.21	28.41	49.20	9.36	5.18	1.06	0.42	3.16
Vavuniya	2.21	26.40	38.27	15.75	10.64	1.20	0.42	5.11
Mannar	2.18	27.20	49.08	10.30	3.36	2.63	0.36	4.89

Source: Sample HH survey of Northern Province, September to November, 2016

59. Survey results shows that the majority of population in all five districts has at least studied up to G.C.E. Ordinary Level. In Jaffna district, it is noted that the university educated population is higher than that of the rest of four districts. Greater the amount of educational attainment, the

more skilled, well-knowledge and productive people in the society will be. Therefore, the level of education has a strong impact on social economic development of the area.

60. **Occupation of Household held.** Most of the household heads living in rural areas of NP are occupied as farmers, skilled and wage labor. Below Table 12 summarizes the occupation of household heads in each sample.

Table 12: Occupation of household head (percentage)

District	Type of employment								
	Farmer	Public/ Private sector	Skilled labor	Busi ness	Self- employ ment	Wage labor	Fisher man	Foreign employment	Depen dent
Jaffna	17.50	21.81	9.69	14.21	14.99	6.67	12.21	1.89	1.03
Kilinochchi	39.75	9.08	14.75	10.24	11.54	5.05	5.25	0.91	3.43
Mullaitivu	41.56	8.67	20.00	6.98	7.92	7.16	5.84	0.18	1.69
Vavuniya	36.88	11.52	20.62	10.09	12.09	7.25	0.14	0.56	0.85
Mannar	25.52	8.13	5.35	10.47	20.95	13.26	14.49	0.83	1.00

Source: Sample HH survey of Northern Province, September to November, 2016

61. Other than farming a reasonable percentage of the household heads are also working as wage laborers. The highest number of wage labor is reported in Mannar district. It should be also noted when compared to other four districts, Jaffna district has household heads occupied in public and private sector jobs. The dependent population in Kilinochchi district is also significant and Vavuniya and Mullaitivu districts show significant number of skilled labor population. Jaffna and Mannar exhibit significant number of fishermen.

62. Average household income, expenditure and movable assets. Table 13 shows the distribution of monthly average income in each sample in the Northern province.

Table 13: Average monthly income of sample households (percentage)

District	Average monthly income(SLR)			
	Less than 5,000	5,001–14,999	15,000–49,999	More than 50,000
Jaffna	5.56	17.15	68.26	9.03
Kilinochchi	1.77	13.70	82.10	2.43
Mullaitivu	2.47	28.11	67.54	1.88
Vavuniya	2.14	9.13	85.36	3.37
Mannar	3.49	42.10	51.35	3.06

Source: Sample HH survey of Northern Province, September to November, 2016

Table 14: Average monthly expenditure of sample households (percentage)

District	Average monthly expenditure(SLR)			
	Less than 5,000	5,001–14,999	15,000–49,999	More than 50,000
Jaffna	5.89	15.35	67.30	11.46
Kilinochchi	2.11	15.57	79.16	3.16
Mullaitivu	2.35	42.32	54.39	0.94
Vavuniya	1.18	27.67	70.40	0.75
Mannar	3.04	41.55	50.45	4.96

Source: Sample HH survey of Northern Province, September to November, 2016

63. The average monthly income of households is more or less coincided with the average monthly expenditures in all five districts.

64. Acquiring movable household assets reflects the standard of living and poverty level of a community. Below Table 15 presents a summary of movable household assets in each district. This table was developed based on a question which multiple answers were accepted because any given household will have at least two movable assets.

**Table 15: A summary of household assets
(Values are in percentage with multiple answers)**

District	Jaffna	Kilinochchi	Mullaitivu	Vavuniya	Mannar
Type of asset					
Television	82.71	64.86	56.98	61.10	81.34
Radio/CD player	84.05	36.47	13.58	37.19	79.36
Sewing machine	40.14	10.38	17.35	24.14	39.41
Electric fan	72.16	57.51	53.96	16.59	67.72
Fridge	47.09	20.62	18.30	33.54	25.66
Gas stove	35.03	2.80	4.90	12.04	23.54
Kerosene stove	12.37	0.95	1.88	0.24	22.88
Air conditioner	5.10	0.61	0.85	0.67	2.12
Motorcycle	57.17	32.99	48.86	30.84	64.91
Bicycle	83.43	87.09	82.26	64.59	60.18
Three-wheeler	8.77	8.46	5.09	5.49	7.80
Motorcar/cab	2.35	2.84	2.13	2.29	5.15
Motorbus/van	0.85	1.43	1.13	1.04	1.85
Water pump	4.19	26.22	14.52	6.49	1.58
Washing machine	2.03	1.84	0.75	0.44	1.19
Other	0.45	0.40	0.56	0.14	19.17

Source: Sample HH survey of Northern Province, September to November, 2016

65. It is noted that many of the households in all five districts have television sets, radio/ CD players and electric fans. Most common type of household vehicle is the bicycle for all five districts. Secondly it is observed that significantly high number Motorcycle and three-wheelers in the project area. Usage of air conditioner is considerably high in Jaffna and Mannar districts other than Kilinochchi, Mullaitivu and Vavuniya districts.

2. Housing condition, sanitary facilities, energy and water sources of sample households

66. Tables 16 and 17 summarized the type of housing structures, sanitary facilities, energy and water sources available with in sample households.

Table 16: Details of type of housing structure (percentage)

District	Type of housing structure			
	Permanent	Semi-permanent	Temporary	Rent/lease
Jaffna	88.8	3.22	2.75	5.23
Kilinochchi	84.15	6.28	9.15	0.42
Mullaitivu	83.13	10.03	6.47	0.37
Vavuniya	76.94	9.00	10.31	3.75
Mannar	90.68	5.98	1.11	2.23

Source: Sample HH survey of Northern Province, September to November, 2016

67. More than 70% of households surveyed in all five districts had permanent type of housing structures. It is also observed that Mullaitivu district has a significant high number of semi-permanent housing structures. Kilinochchi and Vavuniya records higher percentage of temporary

structures. Jaffna district shows significant number of rent/lease housing structures compared to other four districts.

Table 17: Details of sanitary facilities (percentage)

District	Type of sanitary system available			
	Flush	Water sealed	Pit latrine	None
Jaffna	14.12	53.43	30.64	1.81
Kilinochchi	1.02	25.35	70.83	2.80
Mullaitivu	1.13	26.60	68.12	4.15
Vavuniya	2.68	37.02	56.60	3.70
Mannar	17.98	69.40	9.45	3.17

Source: Sample HH survey of Northern Province, September to November, 2016

68. Households of Jaffna and Mannar districts have above 50% water sealed sanitary system facilities in their houses. However, significant high number of houses that has pit latrine system can be observed in Kilinochchi, Mullaitivu and Vavuniya districts. Further Jaffna and Mannar districts show significantly higher number of flush type sanitary system. Alternatively, all five districts show number of houses without proper sanitary facilities.

Table 18: Availability of electricity (percentage)

District	Source of electricity		
	National grid	Solar power and Other sources	No Electricity
Jaffna	97.32	1.67	1.01
Kilinochchi	86.01	9.69	4.30
Mullaitivu	84.56	8.65	6.79
Vavuniya	96.00	2.65	1.35
Mannar	93.96	4.67	1.37

Source: Sample HH survey of Northern Province, September to November, 2016

69. Majority of households in all five districts (>85%) use electricity from national grid (Table 18). A significantly higher number of families in Kilinochchi and Mullaitivu districts depend on electricity generated through solar panels and other sources. Also, there is a fair percentage of families who do not have electricity in Kilinochchi and Mullaitivu districts. With the development projects, such as iRoad 2, it is inevitable that these households will also be benefited.

Table 19: Source of water (percentage)

District	Source of water		
	NSW&DB	Well/tube well	Community pipe
Jaffna	21.93	70.53	7.54
Kilinochchi	2.93	86.35	10.72
Mullaitivu	2.07	80.00	17.93
Vavuniya	2.65	81.05	16.30
Mannar	12.45	70.90	16.65

Source: Sample HH survey of Northern Province, September to November, 2016

70. Details of the above Table 19 reflect the current situation of Northern province with related to water sources. Although many households in Jaffna and Mannar districts have connections to the National Water Supply and Drainage Board (NWS & DB) system, people in all five districts are more dependent on well and tube wells and recorded percentages above 70%. According to the sample survey, the rural communities in NP are less benefited through the National Water

Supply.

3. Analysis of vulnerable households and gender related details

71. Households become vulnerable when the household heads >70 years old and having monthly income less than SLR 5,000. Further this situation is aggravated with female headed and the families having disable members. In this sampling survey, attention was focus on vulnerable families living in the project area. Below Table 20 summarizes the findings of the analysis on vulnerable families in each sample.

Table 20: Details of vulnerable households (percentage of total households surveyed)

District	Jaffna	Kilinochchi	Mullaitivu	Vavuniya	Mannar
Type of vulnerability					
Family with elderly household head (age > 70 years)	10.46	4.12	5.45	6.35	5.27
Family with monthly income < SLR 5,000	5.56	1.77	2.47	2.14	3.49
Female headed families	9.03	16.12	13.96	16.50	5.02
Families with disabled members	3.27	8.19	9.43	5.44	14.02

Source: Sample HH survey of Northern Province, September to November, 2016

72. It could be observed that a fair number of households are headed by persons more than 70 years of age and it could be observed that a fair number of households are women headed families in Vavuniya, Kilinochchi and Mullaitivu districts. Families with less than SLR 5,000 monthly income was low in all the five districts. Additionally, it is reported that there is significant number of disable family members in all five districts. Therefore, proper attention needs to be given on these vulnerable families and special measures should be taken to avoid any disturbances especially during the project period. Sample survey also examined the involvement of female family members in day to day decision making, income generating activities and other social works in their households and community. Below tables summarize the findings of this analysis.

Table 21: Contribution of female members in family matters and community organizations – Jaffna

Type of Involvement/Jaffna	Always	Sometime	Rarely	If Request	Do not Participate
Decision making in family matters	20.60	67.56	6.75	3.15	1.94
Participate Family income source work	12.91	53.28	24.97	0.75	8.09
Participation in CBO activities	7.63	34.89	42.05	0.62	14.81
Participate/Organize community programs	12.23	38.11	18.35	0.94	30.37

Source: Sample HH survey of Northern Province, September to November, 2016

Table 22: Contribution of female members in family matters and community organizations – Kilinochchi

Type of involvement/ Kilinochchi	Always	Sometime	Rarely	If Request	Do not Participate
Decision making in family matters	71.08	15.66	3.61	6.62	3.03
Participate Family income source work	35.60	58.00	1.20	3.20	2.00
Participation in CBO activities	19.48	17.53	53.24	9.09	0.66
Participate/Organize community programs	3.27	1.63	4.91	49.18	41.01

Source: Sample HH survey of Northern Province, September to November, 2016

Table 23: Contribution of female members in family matters and community organizations – Mullaitivu

Type of involvement/ Mullaitivu	Always	Sometime	Rarely	If Request	Do not Participate
Decision making in family matters	65.16	11.06	2.11	19.19	2.48
Participate Family income source work	55.12	21.17	5.19	12.43	6.09
Participation in CBO activities	48.56	22.88	8.12	18.23	2.21
Participate/Organize community programs	56.01	22.19	3.14	16.18	2.48

Source: Sample HH survey of Northern Province, September to November, 2016

Table 24: Contribution of female members in family matters and community organizations – Vavuniya

Type of involvement/Vavuniya	Always	Sometime	Rarely	If Request	Do not Participate
Decision making in family matters	34.61	58.97	3.84	1.60	0.98
Participate Family income source work	22.96	72.50	3.62	0.30	0.62
Participation in CBO activities	3.05	67.93	23.28	4.58	1.16
Participate/Organize community programs	2.17	49.13	16.52	16.08	16.10

Source: Sample HH survey of Northern Province, September to November, 2016

Table 25: Contribution of female members in family matters and community organizations – Mannar

Type of involvement/ Mannar	Always	Sometime	Rarely	If Request	Do not Participate
Decision making in family matters	48.05	35.71	5.19	7.79	3.26
Participate Family income source work	56.52	41.32	1.78	0.17	0.21
Participation in CBO activities	15.00	29.60	53.20	1.00	1.20
Participate/Organize community programs	2.32	2.32	68.60	1.16	25.60

Source: Sample HH survey of Northern Province, September to November, 2016

73. Sampling survey results presented in above tables show female members in NP play a key role in decision making process in family matters. Significantly high percentage can be observed in Kilinochchi, Mullaitivu and Mannar districts. In all five districts, significant number of female household involves in income generating activities.

74. Willingness of household head to get involve female family members in the project as gender participation aspects was also analyzed during the sample household survey.

75. Below Tables 26 and 27 present the analyzed results.

Table 26 Willingness of household head to involve female family members in the project

District	Agree to involve	Do not agree to involve
Jaffna	88.23	11.77
Kilinochchi	89.74	10.26
Mullaitivu	92.78	7.22
Vavuniya	93.45	6.55
Mannar	91.25	8.75

Source: Sample HH survey of Northern Province, September to November, 2016

Table 27: Type of involvement of female family members in the project (a multiple response)

District	Jaffna	Kilinochchi	Mullaitivu	Vavuniya	Mannar
Type of involvement					
Provide wage labour during construction/1	39.33	32.45	52.24	56.88	48.04
Provide wage labour for maintenance of road/2	20.52	37.69	26.01	26.23	79.46

District	Jaffna	Kilinochchi	Mullaitivu	Vavuniya	Mannar
Provide meals to work force as a small business/3	60.15	49.86	31.75	36.89	42.50

Source: Sample HH survey of Northern Province, September to November, 2016

76. Majority of heads of sample families in all five districts agree to allow their female family members to get involved in the project. This response is especially high in Vavuniya district.

77. Female members in Jaffna and Kilinochchi districts would like them to get involved providing meals for the work force while in Mullaitivu and Vavuniya involvement would be more in providing wage labor during the construction. Involvement of Female members in Mannar districts would be providing wage labor during maintenance period.

4. Community perception about the project

78. Adequate publicity of the project among the affected community is important to make community aware on socio economic development of area with the implementation of project. Community should be informed with the project benefits as well as any possible adverse effect caused by the project. Disclose information of the project would help for sustainability of project and to get the public support. Below Table 28 shows the percentage of households who are aware about the project.

Table 28: Community awareness about the project (percentage)

District	Know about the project	Do not know about the project
Jaffna	19.25	80.75
Kilinochchi	15.65	84.35
Mullaitivu	18.47	81.53
Vavuniya	22.85	77.15
Mannar	16.85	83.15

Source: Sample HH survey of Northern Province, September to November, 2016

79. Majority of communities in Jaffna, Kilinochchi, Mullaitivu, Vavuniya and Mannar districts were not much aware about the project. Possible reason is that socio-economic survey was conducted before the transect walk surveys.

80. Household sampling survey was also examined the community perception on the present road condition and how it affects their day to day life. The findings are presented in Table 29.

Table 29: Condition of existing road to be rehabilitated by the project (percentage)

District	Condition of the existing road surface				
	Good	Fair	Bad	Very bad	Bad in rainy season
Jaffna	0.48	17.80	29.66	39.16	12.90
Kilinochchi	1.20	3.70	59.02	32.03	4.05
Mullaitivu	1.37	0.56	47.92	45.15	5.00
Vavuniya	0.37	7.10	23.30	60.30	8.93
Mannar	0.85	6.25	15.62	45.98	31.30

Source: Sample HH survey of Northern Province, September to November, 2016

81. It is clear from the above table that all most all of the roads considered are in bad or very bad condition. A significant number of selected roads in Jaffna and Mannar districts were in very bad condition during rainy season.

Table 30: Impact of existing road condition on day to day activities of women, children and elderly persons (percentage)

District	Affect the activities	Do not affect the activities
Jaffna	81.17	18.83
Kilinochchi	97.33	2.67
Mullaitivu	97.12	2.88
Vavuniya	86.60	13.40
Mannar	96.69	3.31

Source: Sample HH survey of Northern Province, September to November, 2016

82. Opinion of the surveyed households is that these roads affect the day to day activities of women, children and elderly persons in the project area. Table 31 describes the reasons for such impact.

Table 31: Reasons for such impact (percentage, multiple answers)

District	Jaffna	Kilinochchi	Mullaitivu	Vavuniya	Mannar
Reason					
Damaged road condition	71.67	60.13	84.52	75.20	58.33
Shrub jungle grown on both sides of the road	23.91	33.12	51.32	65.20	64.15
Road side drains not maintained	25.64	29.83	54.33	66.60	38.09
Wing walls of culverts and bridges are damaged	55.61	50.84	40.18	53.58	46.26
Pot holes on the shoulders	28.06	33.06	36.60	25.12	35.95
Road get inundated	10.70	15.76	24.33	24.20	23.43

Source: Sample HH survey of Northern Province, September to November, 2016

83. According to the household survey, damaged road surfaces is the most significant reason for all five districts. Households in Mullaitivu, Vavuniya and Mannar mentioned that Shrub jungle grown on both sides of the road also affects to day to day activities of women, children and elderly in the project area while Households in Jaffna, Kilinochchi and Vavuniya expressed that the wing walls of culverts and damaged bridges also affect to day to day activities.

84. Below tables summarize the willingness of community to participate in the project and how they are willing to participate.

Table 32: Willingness of community to participate in the project (percentage)

District	Willing to participate	Do not want to participate
Jaffna	82.51	17.49
Kilinochchi	85.47	14.53
Mullaitivu	97.16	2.84
Vavuniya	97.40	2.60
Mannar	96.42	3.58

Source: Sample HH survey of Northern Province, September to November, 2016

85. Majority of the communities in all five districts would like to participate in the project. Household communities in Mullaitivu and Vavuniya districts show higher number of willingness to participate the project activities. Therefore, it is important to have more positive community interventions to make the project success.

Table 33: Type of contribution for the project (percentage multiple responses.)

District	Type of contribution			
	By donating land	Community awareness creation	Involve in progress monitoring	Involve in maintenance
Jaffna	24.61	38.60	35.98	40.80
Kilinochchi	22.89	28.48	38.62	40.01
Mullaitivu	32.64	41.13	35.08	41.15
Vavuniya	37.33	32.45	28.25	39.97
Mannar	54.61	34.20	37.26	33.91

Source: Sample HH survey of Northern Province, September to November, 2016

86. According to the above Table 33, It is clear that all affected communities are willing to help the project in making awareness, project monitoring and maintenance work. But in the case of Mannar district the willingness for land donation is comparatively high compared to other four districts.

87. In household sample survey, perceived benefits of the project to the affected community were also evaluated. Below table shows the analyzed results.

Table 34: Perceived benefits of the project (percentage, multiple responses)

District	Jaffna	Kilinochchi	Mullaitivu	Vavuniya	Mannar
Perceived benefits					
Develop agriculture sector	26.32	55.87	67.54	57.97	62.83
Develop education facilities	40.27	67.48	79.81	74.60	55.55
Develop health and sanitary facilities	35.29	65.36	68.67	70.35	41.40
Increase job opportunities for villagers	60.18	76.16	84.71	61.16	56.66
Road safety for Women, Elders and children	40.73	66.12	75.66	68.10	15.60
Develop Public/privet transport for villagers	45.34	61.33	58.67	45.77	44.62
Easy travel even at night time or time with poor visibility	26.12	72.74	73.20	62.60	31.98
Develop industrial sector in rural areas	33.03	66.12	59.24	52.90	39.25
Reduced the travel cost and time	22.92	55.80	59.81	52.90	43.88
Increase cultural values	33.04	44.80	55.47	52.53	21.56
Improve standards of living	24.88	63.38	61.13	50.46	58.51
Develop communication with villagers and government institutes	57.20	59.15	57.16	48.40	53.22

Source: Sample HH survey of Northern Province, September to November, 2016

88. It is observed that all the affected communities in the project area welcome the project and every one believes that the project will affect positively for the socio-economic development of the Northern province.

C. Public Consultation and information dissemination

89. As a requirement of RF for iRoad 2 program, public consultations, FGDs and awareness meetings were carried out as a part of transact walk and socio economic surveys covering each candidate road in all five districts in the Northern province (from September to November 2016). Adequate publicity was given by displaying notices at selected locations as shown in figure 2.1. It should be noted that these interviews and consultations were focused more on female members. Twenty-five informal FGDs representing the five districts were carried out during the sampling survey. Locations and number of attendees in each FGD is presented in Table 35. The summary of One on One interview is presented in annexure 4.

90. Findings of each awareness meeting and public consultations are summarized in the relevant transect walk record.

Table 35:. A summary of FGDs held for iRoad 2 project

Date	District	Location/Road	Number of participants	
21.10.2016	Jaffna	Kammala Road	9	
22.10.2016		Philip Road	8	
24.10.2016		Thanathampu Road	8	
06.10.2016	Kilinochchi	Thirukkudumpa Kanniyar Madam Road	8	
09.10.2016		Pulopallai –Allipallai Road	8	
10.10.2016		Kumrasamy Road	8	
11.10.2016		Ramanathapuram Road	8	
12.10.2016		Karukkai Theevu Road	9	
23.10.2016		Murukandy-Kanagapuram Road	9	
24.10.2016		Alakaratnam Road	8	
16.10.2016		Mullaitivu	1 st Cross street-Scmmalai	8
16.10.2016			Mallawi 6 th Cross street	8
16.10.2016	Navatkadu Cemetry Road		9	
17.10.2016	Navalar Road		8	
17.10.2016	Panichankulam School Road		9	
14.10.2016	Vavuniya	Poovarasankulam-Cheettikulam Road	10	
15.10.2016		Mudaliyarkulam Housing scheme (Sec.VI)	8	
16.10.2016		Allagalla Paddy Field Road	8	
16.10.2016		Arukampulwelaya Circular Road	8	
16.10.2016		Sri Ramapuram Housing scheme 1 st cross lane	8	
05.10.2016	Mannar	Jubili Road	8	
06.10.2016		Adampan Kandal Road	9	
06.10.2016		Vangalai 5 th unit Road	8	
07.10.2016		Kayakuli internal Road –Sec.ii	8	
07.10.2016		Sooriya Kaddaikadu Road	8	

91. Key comments and suggestions made during above informal meetings are listed below. It should be noted that some participants made comments on the road segment of iRoad 2 project (even during one on one interviews). These comments are also included in this summary (Table 36).

Table 36: Summary of key points discussed in FGDs

Location of FGD	Comments made by participants
Kammala Road-Jaffna	<ul style="list-style-type: none"> This project will ensure the safety of women, children and elderly who uses these roads. Convenient transportation helps to develop economic activities in the area. Easy transportation for the agricultural products to socio economic centers People are willing to provide their labor for the road construction and maintenance purposes. Dust, noise and vibration impacts need to be minimize during construction works
Philip Road-Jaffna	<ul style="list-style-type: none"> Improvement of roads in the area will help in the economic development of the district. People are willing to provide their labor for the road construction and maintenance purpose Proper drainage channel should be established. Convenient transportation facilitates the economic development of the area, increase the cultural value of the area, development of the

Location of FGD	Comments made by participants
	<p>educational facilities and sanitary facilities.</p> <ul style="list-style-type: none"> • It facilitates the tourist industry of the area • Enormous dust creates health problem especially for children, then it is vital to minimize dust, noise and vibration impacts during construction works
Thanathampu Road-Jaffna	<ul style="list-style-type: none"> • This project will confirm the safety of women, children and elderly who uses these roads. • Improvement of roads in the area will help in the economic development of the area and improve the standard of living conditions. • People are willing to provide their labor for the road construction and maintenance purposes. • Construction works need to be properly monitored. • Empowering women due to more self-employment opportunities.
Thirukkudumpa Kanniyar Madam Road-Kilinochchi	<ul style="list-style-type: none"> • This project will ensure the develop communication with the villages and the government officers. • Active Public transportation will be a great advantage to the community in the area. • Economy development of the district can be expected • Development of the transport facilities will make easy access to town and create more job opportunities • People in the area are willing to provide their labor for the road construction and maintenance purposes and donate land for the road expansion.
Pulopallai – Allipallai Road-Kilinochchi	<ul style="list-style-type: none"> • Development of the transport facilities will provide easy access to educational centers, health centers and other important places. • Economic development of the area can be observed with the development of the transport facilities • Development of living status, education and health facilities in the area. • Save money and time for transportation and reduce road accidents. • Construction works should be properly monitored. • Dust, noise and vibration impacts need to be minimize during construction works
Kumrasamy Road-Kilinochchi	<ul style="list-style-type: none"> • People are willing to provide their labor for the road construction and maintenance purpose and willing to provide food and other necessity for labors working during the road constructions • It is necessary to improve the drainage conditions along the road sides. • This project will ensure the safety of women, children, child bearing ladies and elderly who uses these roads. • Improvement of roads in the area will help in the economic development of the area. • Need to concern about the road accidents during the construction period.
Ramanathapuram Road-Kilinochchi	<ul style="list-style-type: none"> • With the development of the road, development of agricultural and industrial sector in the area can be ensured. • Easy to reach town centers, school, market and other public important places • Could controlled soil erosion through road construction period. • Need to concern about the road accidents during the construction period. • Dust, noise and vibration impacts need to be minimize during construction works
Karukkai Theevu Road-Kilinochchi	<ul style="list-style-type: none"> • Construction works need to be properly monitored and try to minimize accidents during the construction period. • People are willing to provide their labor for the road construction and maintenance purpose • Further, People are willing to provide food and other necessity for labors

Location of FGD	Comments made by participants
	<p>working during the road constructions</p> <ul style="list-style-type: none"> • This project will ensure the safety of women, children and elderly who uses these roads. • Development of the area could be expected. • People are willing to identify poor drainage conditions and all other existing drainage structures need to be properly maintained
Murukandy-Kanagapuram Road-Kilinochchi	<ul style="list-style-type: none"> • Proper drainage study should be carried out to identify all locations where drainage needs to be improved. • Improvement of roads in the area will help in the economic development, educational development and health sector development of the area • This project will ensure the safety of women, children and elderly who uses these roads and it provide convenient transportation for workers and school children. • People are willing to provide their labor for the road construction and maintenance purposes. • Enormous dust creates health problem especially for children, then it is vital to minimize dust, noise and vibration impacts during construction works
1 st Cross street-Scmmalai-Mullaitivu	<ul style="list-style-type: none"> • Construction works need to be properly monitored and accidents during construction period try to make minimized. • People are willing to provide their labor for the road construction and maintenance purpose • Improve the drainage conditions along the road side specially in town areas • This project will ensure the safety of women, children and elderly who uses these roads. • Improvement of roads in the area will help in the economic development of the area. • Dust, noise and vibration impacts need to be minimize during construction works
	<ul style="list-style-type: none"> • Development of the transport facilities will provide easy access to educational centers, health centers and other important places. • Economic development of the area can be observed with the development of the transport facilities • Dust, noise and vibration impacts need to be minimize during construction works • This project will ensure the safety of women, children and elderly who uses these roads • People are willing to provide their labor for the road construction and maintenance purpose • Enormous dust creates health problem especially for children, then it is vital to minimize dust, noise and vibration impacts during construction works
Mallawi 6 th Cross street-Mullaitivu	<ul style="list-style-type: none"> • Construction works need to be properly monitored. • Dust, noise and vibration impacts need to be minimize during construction works • People are willing to provide their labor for the road construction and maintenance purpose • People are willing to provide food and other necessity for labors working during the road constructions • This project will ensure the safety of women, children and elderly who uses these roads and economic development of the area. • Empowering women due to more self-employment opportunities.

Location of FGD	Comments made by participants
Navatkadu Cemetery Road - Mullaitivu	<ul style="list-style-type: none"> • This project will ensure the safety of women, children and elderly who uses these roads. • Improvement of roads in the area will help in the economic development. • Convenient transportation helps to develop economic activities in the area. • Dust, noise and vibration impacts need to be minimize during construction works • People are willing to provide their labor for the road construction and maintenance purpose
Panichankulam School Road - Mullaitivu	<ul style="list-style-type: none"> • Construction works need to be properly monitored. • Need to establish proper drainage conditions and all other existing drainage structures need to be properly maintained. • Development of the health and educational sector could be observed and it save money and time for the transportation • Empowering women due to more self-employment opportunities. • Improvement of roads in the area will help in the economic development. • Dust, noise and vibration impacts need to be minimize during construction works
Navalar Road - Mullaitivu	<ul style="list-style-type: none"> • This project will ensure the safety of women, children and elderly who uses these roads. • Improvement of roads in the area will help in the economic development of the area. • Easy transportation for the agricultural products to socio economic centers • Empowering women due to more self-employment opportunities. • Dust, noise and vibration impacts need to be minimize during construction works • People are willing to provide food and other necessity for labors • working during the road constructions
Poovarasankulam-Cheettikulam Road -Vavuniya	<ul style="list-style-type: none"> • People are willing to provide their labor for the road construction and maintenance purpose • Convenient transportation facilitates the economic development of the area • It facilitates the tourist industry of the area • Empowering women due to more self-employment opportunities. • Improvement of roads in the area will help in the economic development. • Dust, noise and vibration impacts need to be minimize during construction works
Mudaliyarkulam Housing scheme (Sec.VI)-Vavuniya	<ul style="list-style-type: none"> • Development of the convenient transportation for women, children and elders • New industries may rise up and development of the area • Empowering women due to more self-employment opportunities • Convenient for school children as they can walk to school even during the rainy season. • Cultural development of the area can be expected • People are willing to provide their labor for the road construction and maintenance purpose • Enormous dust creates health problem especially for children, then it is vital to minimize dust, noise and vibration impacts during construction works.
Allagalla Paddy field Road- Vavuniya	<ul style="list-style-type: none"> • Improvement of roads in the area will help in the economic development of the district. • People are willing to provide their labor for the road construction and maintenance purpose • Active Public transportation will be a great advantage to the community in

Location of FGD	Comments made by participants
	<p>the area.</p> <ul style="list-style-type: none"> • Employees could reach their work places on time • Sick people could reach hospitals with conveniently • Development of the public and private transport system
Arukampulwelaya Circular Road-Vavuniya	<ul style="list-style-type: none"> • More security for elders, children and child bearing ladies and easy access to important places (hospitals, school, market) • Empowering women due to more self-employment opportunities • People are willing to provide their labor for the road construction and maintenance purpose • It facilitates the tourist industry of the area • Dust, noise and vibration impacts need to be minimize during construction works • construction works need to be monitored properly.
Sri Ramapuram Housing scheme 1 st cross lane-Vavuniya	<ul style="list-style-type: none"> • Enormous dust creates health problem especially for children, then it is vital to minimize dust, noise and vibration impacts during construction works • New industries may rise up and development of the area • People are willing to provide their labor for the road construction and maintenance purpose • Economy development of the area could be expected. • Easy access to school, market, preschool, bank and hospitals. • More security for elders, children and child bearing ladies
Jubili Road-Mannar	<ul style="list-style-type: none"> • Easy access to community places and increase the unity of the area More security for elders, children and child bearing ladies • Empowering women due to more self-employment opportunities • Convenient for school children as they can walk to school even during the rainy season. • Cultural development of the area can be expected • People are willing to provide their labor for the road construction and maintenance purpose
Adampan Kandal Road-Mannar	<ul style="list-style-type: none"> • Improve the drainage conditions along the road side specially in town areas • This project will ensure the safety of women, children and elderly who uses these roads. • Construction works need to be properly monitored. • Empowering women due to more self-employment opportunities • Economy development of the area could be expected. • People are willing to provide their labor for the road construction and maintenance purpose
Vangalai 5 th unit Road-Mannar	<ul style="list-style-type: none"> • Active Public transportation will be a great advantage to the community in the area • Construction works need to be properly monitored. • People are willing to provide their labor for the road construction and maintenance purpose • People are willing to provide food and other necessity for labors working during the road constructions • This project will ensure the safety of women, children and elderly who uses these roads. • Enormous dust creates health problem especially for children, then it is vital to minimize dust, noise and vibration impacts during construction works
Kayakuli internal Road –Sec.ii-	<ul style="list-style-type: none"> • People are willing to provide their labor for the road construction and maintenance purpose

Location of FGD	Comments made by participants
Mannar	<ul style="list-style-type: none"> • People are willing to provide food and other necessity for labors working during the road constructions • Need to establish new culverts and proper drainage channels. • This project will ensure the safety of women, children and elderly who uses these roads. • Enormous dust creates health problem especially for children, then it is vital to minimize dust, noise and vibration impacts during construction works
Sooriya Kaddaikadu Road-Mannar	<ul style="list-style-type: none"> • This project will ensure the safety of women, children and elderly who uses these roads. • Drainage investigation is important and this should be done with the help of village people or at least with respective Grama Niladari Officers in the area. • Improvement of roads in the area will help in the economic development. • Convenient transportation helps to develop economic activities in the area. • Easy transportation for the agricultural products to socio economic centers

92. Sample of attendance sheets of FGDs is presented in annexure 5.

IV. CONCLUSION AND RECOMMENDATIONS

93. Rural road development through the proposed iRoad 2 program will ensure the socio-economic development of the Northern province. At least one or more rural roads selected pass through and connect few villages in the area and more than 420 GN divisions and more than 1000 villages will be benefited through the program. Northern Province is located in the Northern low lands of the country and most of the roads selected under this program are located in rural areas.

94. It was observed that all most all roads had more than 3.0 m ROW which is sufficient for the road development. If private land is required for any improvement or horizontal alignment of existing road, results of sampling survey & transect walk survey revealed that the community in the area are willing to donate land.

95. At the public consultation, FGDs and meetings, majority of the community requested to have temporary road closures rather than diversions. It was also suggested to adapt safety measures such as using sign boards, speed barriers, and flag men etc. Generally, flagmen are assigned to control traffic flows at constricted sites, including safe crossing for pedestrians especially near town areas, places of worship and schools.

96. Northern province with regular dry and windy climatic condition, release of dust and fumes to atmosphere is inevitable during the construction period and noise and vibration will also be another concern to the people during the road rehabilitation period. Therefore, necessary actions have to be taken to control local air pollution and noise and vibration impacts.

97. As roads are rehabilitated within existing ROW, Tree removal will not be arisen as a serious issue. However, trees that possess a safety issue will either be painted for improved visibility or removed.

98. Construction activities pose potential hazards to both workers and public. Therefore, Safety to workers and the public can be enhanced by proper briefing and training of workers on safety precautions and need to be ensured that plant and vehicle operators are properly licensed

and trained.

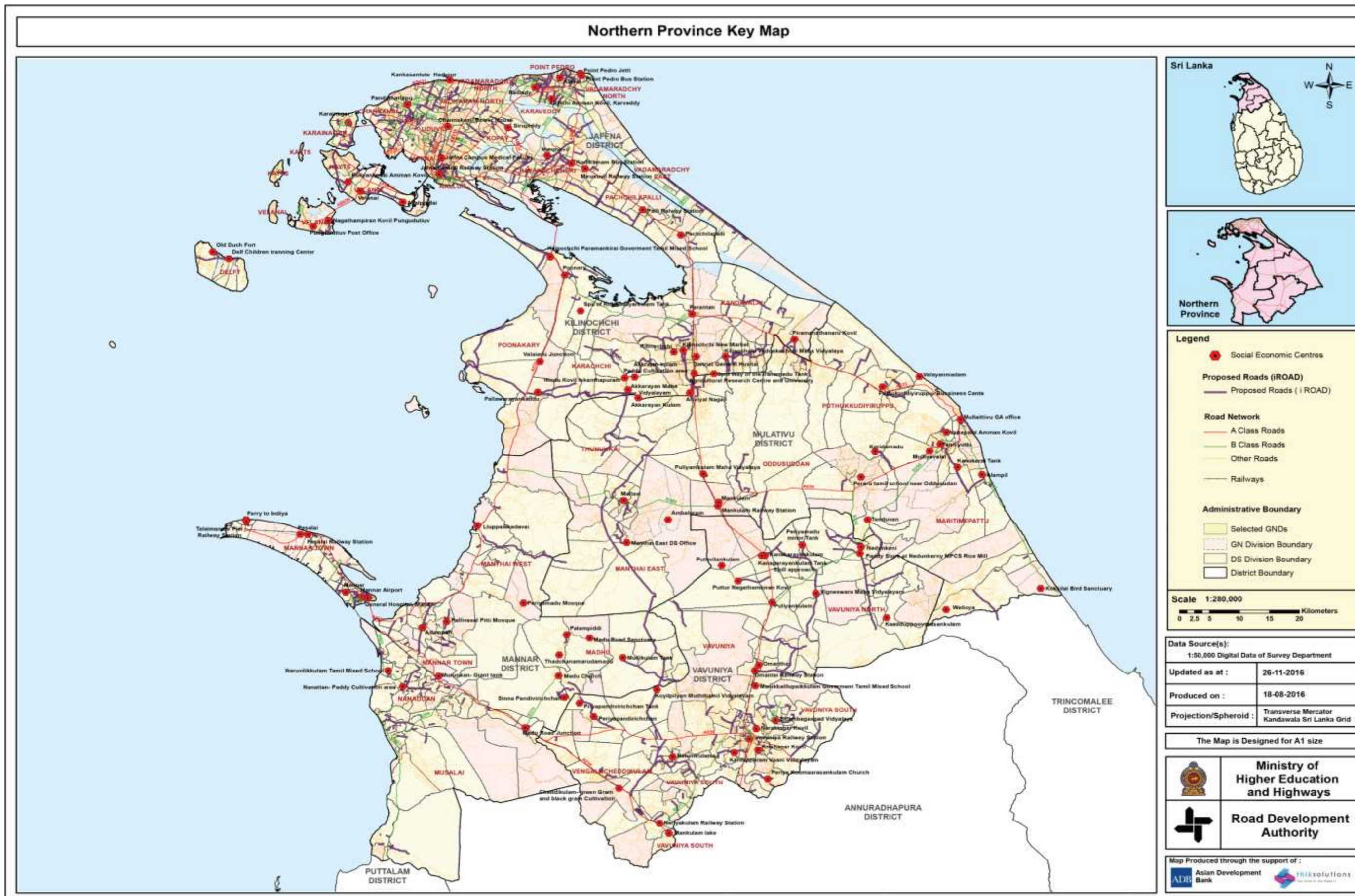
99. Both males and females of the project area have expressed their positive views and ideas about the road development and indicated the importance of the road network development in the Northern province.

100. The free movement of animals was common and many large herds of domestic cattle and goats are observed. Hence, there will be possible accident threats and disturbance to the construction workers as well as road users. Similarly, animals are also prone to accidents. Therefore, care should be taken with strict labour supervision not harm any animals and pedestrians in the project area.

101. As the main scope of the iRoad 2 program is to improve the road surface all improvements of the rural roads under iRoad 2 program will be undertaken completely within the existing ROW which is between 3.0 m to 9.0 m. Therefore, there will be no IR is required.

102. Grievance Redress Committees (GRC) must be established before commencement of the project. As revealed in the socioeconomic analysis the public in the Northern area welcome this project as a positive factor in rural development of the area.

ANNEXURE 1: ROAD LIST & KEY MAPS - NORTHERN PROVINCE



Road list – Jaffna district

DS Division	iRoad_ID	Name of the Road
Nallur DS Division	NJF001	Ariyalai East Road Section I
		Ariyalai East Road Section II
	NJF002	Temple Road - Kokuvil
	NJF003	Kulankarai veethy
	NJF015	Uthayapuram Joint Road
	NJF017	Chemmani Lane
	NJF019	Brown road 1st lane Arasady road link Road
	NJF021	Oodaikarai lane
	NJF022	Ponampalam Road Nedunkulam Road link roads
	NJF026	Ampal Lane, Ariyalai Center
	NJF172	Barathy Road Sec. i.
		Barathy Road Sec. ii.
	NJF235	Wyman Road
	NJF236	Pazham Road
	NJF237	Kanagaratnam Road
	NJF238	Sivan Veethy
	NJF239	Saddanathar Road Sec.i.
		Saddanathar Road Sec.ii.
	NJF240	New Sivan Road
	NJF241	Sangiliyan Road
	NJF242	Chedditheru Lane Sec.i.
		Chedditheru Lane Sec.ii.
	NJF243	Rasavinthoddam Road
	NJF244	Brown Road Sec. i
		Brown Road Sec. ii
NJF245	Forest Office Lane	
NJF246	Rakka Road	
NJF247	Punkankulam Road	
NJF248	Somasundaram Road	
NJF250	Maruthady Road	
Jaffna DS Division	NJF024	Gurunagar 2nd cross lane
Valikamam West (Chankanai) DS Division	NJF029	Cheddiyarmadam Sangarathai Chankanai Pirampathai Road. Section I
		Chulipuram Chankanai Road. Section II Chulipuram Chankanai Road. Section III
	NJF031	Araly Post Office Cheddiyarmadam Road.
	NJF032	Sathiyakaddu Market Veethy
	NJF033	Alliapulam Veethy
	NJF034	Munkodai Veethy
	NJF036	Kiravoolai Veethy
	NJF037	Moolai 4th Veethy
	NJF038	Vaddu South Primary Health Care Veethy
	NJF039	Anthiran Branch Lane Section I
	NJF039	Anthiran Branch Lane Section II
	NJF041	Gnanasampanthar - Muthali Kovil Veethy
	NJF042	Sulipuram Nelliyan Road
	NJF044	Sulipuram Chankanai Road
	NJF045	Chankanai Thoddiladi Veethy Section I
	NJF221	Pirampathai Pandatharuippu Road.

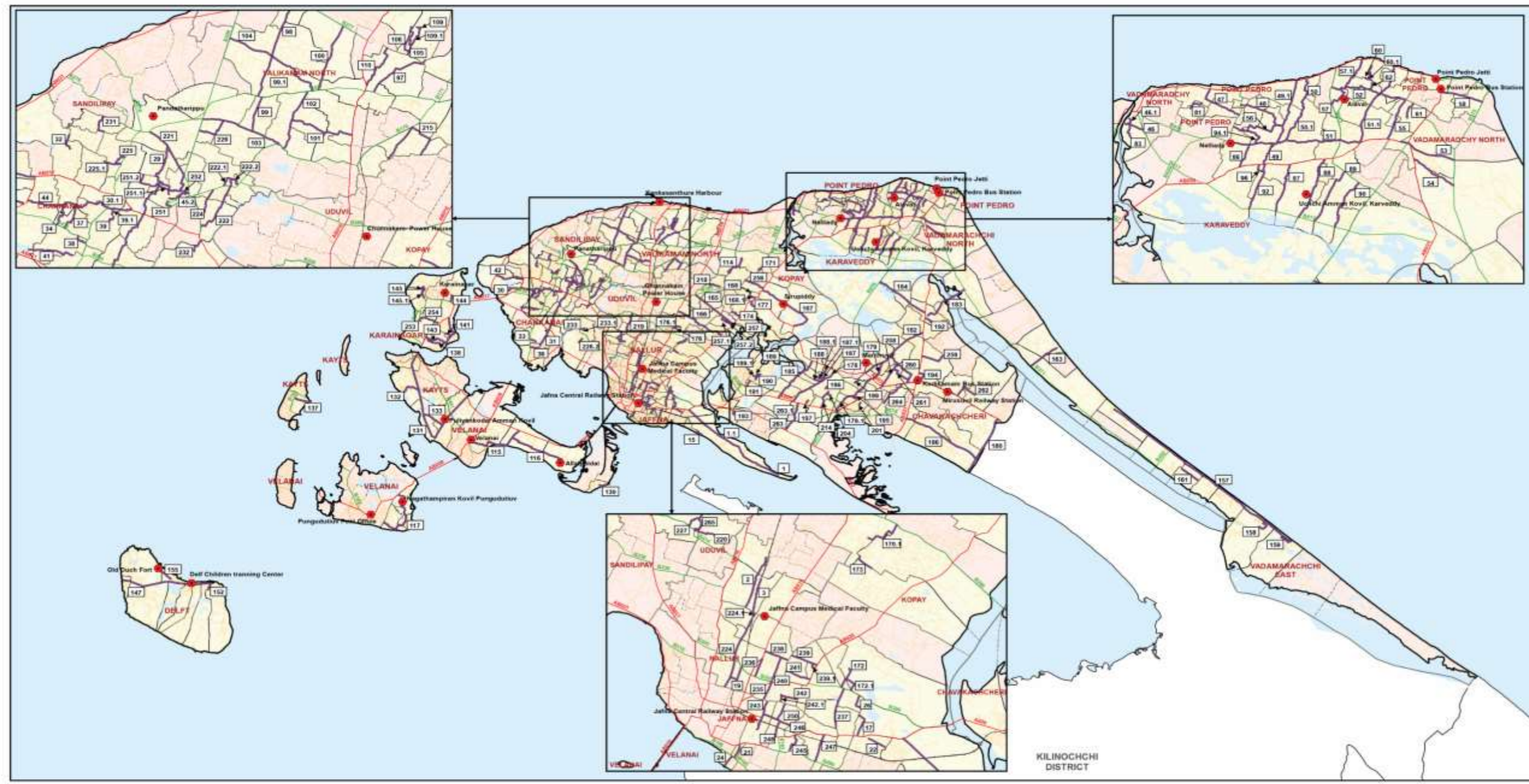
DS Division	iRoad_ID	Name of the Road
Valikamam West (Chankanai) DS Division	NJF251	Hospial Road, Chankanai Sec.i.
		Hospial Road, Chankanai Sec.ii.
		Hospial Road, Chankanai Sec.iii.
	NJF252	Mluwai Road Sec.i.
		Mluwai Road Sec.ii.
Valikamam South -West (Sandilipay) DS Division	NJF029	Cheddiyarmadam Sangarathai Chankanai Pirampathai Road. Section II
	NJF047	Valvetti-Oorikadu-Kommanthurai Road
	NJF048	Police Station Road Valvettithurai
	NJF049	Polikandy -Navindil -Karanavai Road Section I
		Polikandy -Navindil -Karanavai Road Section II
	NJF050	Sandasanthy- Polikandy Road Section I
		Sandasanthy- Polikandy Road Section II
	NJF051	Udupiddy-Malisanthy-Alvai Road Section II
	NJF055	Manthikai-Thambasidy-Alvai Road
	NJF056	Kumarathipulam Road
	NJF086	Imayanan- Puraporruki Road
	NJF087	Karanavai- North Road
	NJF088	Nelliady-Karanavai Road
	NJF089	Karaveddy Road
	NJF090	Karaveddy East Kevalai Road
	NJF092	Karanavai -South Road
	NJF094	Unionady Illanthaikadu Veethy Section I
	NJF103	Alaveddy Periyavillan Road.
	NJF220	Thavady Suthumalai Cemetery Road
	NJF221	Pirampathai Pandatharuippu Road.
	NJF222	Alankulai Kalvalai Road. Section I
		Alankulai Kalvalai Road. Section II
		Alankulai Kalvalai Road. Section III
	NJF224	Sandilipay Hindu college Road links Kammalai Veethy
	NJF225	Kaya 1st,2nd Veethy Sec. i.
		Kaya 1st,2nd Veethy Sec. ii.
	NJF226	Navali Rajarajeswary Veethy Sec. i.
	NJF227	Malaivembadi Veethy
	NJF228	Savari Veethy
	NJF231	Seddiyadaippu veethy
	NJF232	Sandilippai 5 -kan Mathavadi Manal Veethy
	NJF233	Navali North Thaluvil Road Sec. i.
NJF233	Navali North Thaluvil Road Sec. ii.	
NJF265	Thavadi-Suthumalai-Urelai Veethi Sec.i.	
Vadamaradchi North (Point pedro) DS Division	NJF046	Selvachannithy Road Section I
	NJF046	Selvachannithy Road Section II
	NJF049	Polikandy -Navindil -Karanavai Road Section I
	NJF050	Sandasanthy- Polikandy Road Section I
	NJF051	Udupiddy-Malisanthy-Alvai Road Section I
	NJF052	Navalady -Thikkam Road
	NJF053	Puloly Hospital Vallipuram Road
	NJF054	Thunnalai Puloly South Vallipuram Road

DS Division	iRoad_ID	Name of the Road
Vadamaradchi North (Point pedro) DS Division	NJF057	St Xavier Sea side Road Section I
		St Xavier Sea side Road Section II
	NJF058	Thumpalai Road
	NJF060	Mavilankaiyadi Old church Cemetery Road Sec. i.
		Mavilankaiyadi Old church Cemetery Road Sec. ii.
	NJF061	Koovil Theepajothy Front lane(Muthumariamman Road)
	NJF062	Panampattai Alankaddai Veethi
	NJF081	Netkolu vairavar kovil behind Road
NJF083	Selvachchannithy kovil front 2nd lane	
Valikamam North DS Division	NJF097	Tellippalai Thyiddy Road.
	NJF098	Pannalai Keerimalai Road.
	NJF099	Naguleswary Road. Section I
		Naguleswary Road. Section II
	NJF100	Ampanai Mavidapuram Road.
	NJF101	Kunchchan Road.
	NJF102	Ampanai Alaveddy Road.
	NJF104	Annaivilunthan Kadaivayal Road.
	NJF105	Amman Veethy
	NJF106	Cooperative- Sothy Veethy link Road
	NJF109	Sothy Veethi-Kesari Veethy link Road Sec. i.
		Sothy Veethi-Kesari Veethy link Road Sec. ii.
	NJF110	Thanathampu Veethy
	NJF215	Erlalai Kadduwan Road.
Valikamam East (Kopay) DS Division	NJF114	Konavalai veethy
	NJF115	Mankumpan Chaddy Velanai Road.
	NJF165	Neerveli-Punnalaikaduvan Road
	NJF166	Urelu-Neerveli Road
	NJF167	Weeravany-Watharawathai Road
	NJF168	Sivan Road Sec. i.
		Sivan Road Sec. ii.
	NJF170	Ilankadu Cemetry Road Sec. i.
	NJF171	Rasa Veethy Thoppu Road
	NJF172	Barathy Road Sec. i.
	NJF173	Raja Veethy Kannan Lane
	NJF174	Sellapillaiyar Veethy
	NJF176	From Urmpirai East Palali Road to Karanthan Neerveli Sivan Road & Sellappa Road Sec. i.
		From Urmpirai East Palali Road to Karanthan Neerveli Sivan Road & Sellappa Road Sec. ii.
	NJF177	Nagathambiran Road
	NJF256	Vanki Veethi
	NJF257	Modara Kerny Veethi Sec.i.
		Modara Kerny Veethi Sec.ii.
		Modara Kerny Veethi Sec.iii.

DS Division	iRoad_ID	Name of the Road
Island South (Velanai) DS Division	NJF116	Allaipiddy Mankumpan Road.
	NJF117	Vallam Road.- Punguduthivu
	NJF130	Kondagam Road 16th Lane
	NJF131	Kayts Suruvil Saravanai Road.
	NJF133	Puliyankoodal south road
Island North (Kayts) DS Division	NJF131	Kayts Suruvil Saravanai Road.
	NJF132	Melinchimunai Main road at Melinchimunai Stage IV
	NJF133	Puliyankoodal south road
	NJF137	East Sea side road
Karainagar DS Division	NJF138	Palavodai Oori Road.
	NJF141	Thannai Pillaiyar Kovil Veethy
	NJF143	Eddukaddy Palavodai Veethy
	NJF144	Pandiththalvu Veethy
	NJF145	Nagammal Kovil Veethy Sec. i.
		Nagammal Kovil Veethy Sec. ii.
	NJF253	Karungali Murugamoorthy Kovil Veethi Sec.i.
NJF254	Kesadai Veethi	
Delft DS Division	NJF147	Maveli Periyathurai Road.
	NJF152	Konanthodda road
	NJF155	Kalamunai panankani road
Vadamaradchi East DS Division	NJF157	Mamunai-Kaddaikadu Road
	NJF158	Vettilai kerny Vinayakapuram Road
	NJF159	Kaddaikadu Kudiiruuppu Veethy1
	NJF161	Vaththirayan Kudiiruuppu Veethy 1
	NJF163	From Nagarkovil Junction to Beach Road
	NJF183	Varany-Kudathanai Road
Valikamam South (Uduvil) DS Division	NJF165	Neerveli-Punnalaikaduvan Road
	NJF215	Erlalai Kadduwan Road.
	NJF218	Mandaan veethy
	NJF219	Thunmalai Road
	NJF220	Thavady Suthumalai Cemetery Road
Thenmaradchi (Chavakachcheri) DS Division	NJF178	Nunavil -Sarasalai Road
	NJF179	Chavakachcheri -Dutch Road Section I
		Chavakachcheri -Dutch Road Section II
	NJF180	Eluthumadduwal-Kilaly Road
	NJF182	Meesalai Varany Road
	NJF183	Varany-Kudathanai Road
	NJF184	Varany- Iyatalai- Viraly Road
	NJF185	Madduvil Amman kovil Road
	NJF186	Kachchai Ketpeli Elephantpass Road
	NJF187	Church Veethy(Potkollar Veeth) Section I
		Church Veethy(Potkollar Veeth) Section II
	NJF188	Phip Road & Arasady Veethy Section I
		Phip Road & Arasady Veethy Section II
	NJF188	Phip Road & Arasady Veethy Section I
		Phip Road & Arasady Veethy Section II
NJF189	Kaithady Kallikaadu veethy Section I	
	Kaithady Kallikaadu veethy Section II	

DS Division	iRoad_ID	Name of the Road
Thenmaradchi (Chavakachcheri) DS Division	NJF190	Kaithadi East Annamar Kovil Veethy
	NJF191	Kaithady Moorththiyavaththai veethy
	NJF192	Varani Hospital Idaikkurichchi sri suppiramaniyam joint veethy
	NJF193	Pichchappallam Vellavaikkal Veethy
	NJF194	Kodikamam Madaththady Veethy
	NJF195	Madaththady 1st Lane
	NJF196	Puluddaiyan Pillaiyar Kovil Road
	NJF197	Manankunappillaiyar Kovil Road
	NJF199	Meesalai Vayatkarai Road
	NJF201	Thamotharampillai 1st Lane
	NJF204	Perunkulam Pillaiyar Road
	NJF214	Chavakachcheri Kalvayal Road
	NJF258	Thaddankulam Road
	NJF259	Pointpedro Road-Kudamiyan G.T.M. School Joint Road
	NJF260	Kaddaiparithan-Manthuvil Siriparathy School Road
	NJF261	Koyilamanai Road
	NJF262	Palaiyavaikkai-Padithamakaler Scheme Road
	NJF263	Kollankirai Road (A9-A32 Joint Road) Sec.i.
	NJF263	Kollankirai Road (A9-A32 Joint Road) Sec.ii.
	NJF264	Sellaiya Road

Jaffna District Key Map



Legend

- Social Economic Centres
- Proposed Roads (ROAD)
- Proposed Roads (I ROAD)
- Road Network
 - A Class Roads
 - B Class Roads
 - Other Roads
- Railways
- Administrative Boundary
 - Selected GNDs
 - GN Division Boundary
 - DS Division Boundary
 - District Boundary

Scale 1:150,000
 0 1.5 3 6 9 12 Kilometers

Data Source(s): 1:50,000 Digital Data of Survey Department	
Updated as at:	22-11-2016
Produced on:	18-08-2016
Projection/Spheroid:	Transverse Mercator Kandawala Sri Lanka Grid
The Map is Designed for A1 size.	

Ministry of Higher Education and Highways

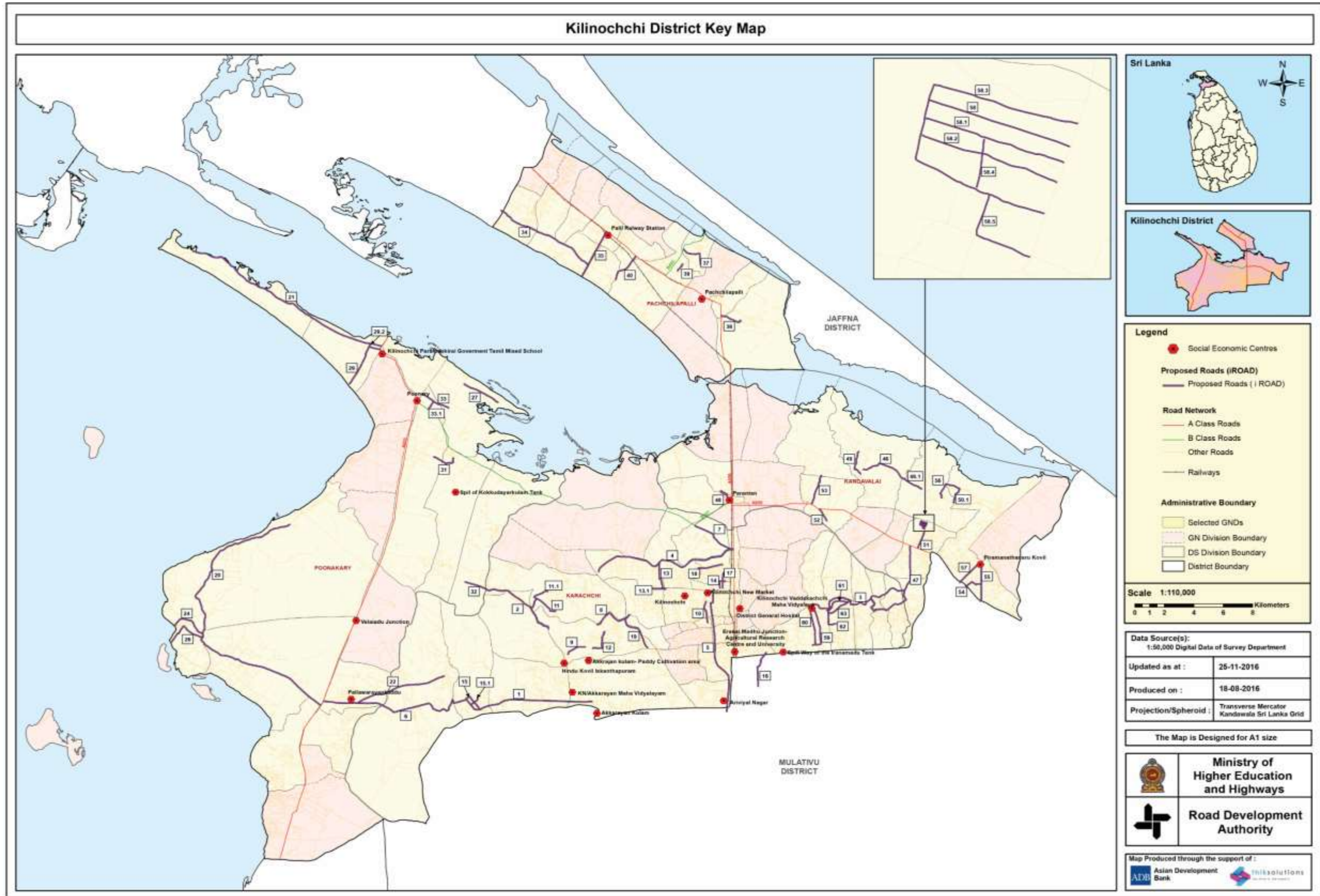
Road Development Authority

Map Produced through the support of:

Road list – Kilinochchi District

DS Division	iRoad_ID	Name of the Road
Karachchi DS Division	NKL001	Murukandy - Akkarayankulam - Vanerikulam Road
	NKL003	Alakaratnam Road
	NKL004	Taylor Road
	NKL005	Murukandy - kanakapuram
	NKL007	Rose Road.
	NKL008	Puthumurippu - Konavil Road
	NKL009	Konavil Skanthapuram Road
	NKL010	Ampaalkulam Central Road
	NKL012	Konavil Union Kulam Road
	NKL013	Thirukkudumpa Kanniyar Madam Road Sec.i
		Thirukkudumpa Kanniyar Madam Road Sec.ii
	NKL014	Kanagapuram Road
	NKL015	Vannerikulam Road Sec.i
		Vannerikulam Road Sec.ii
	NKL017	Thirunagar Kanagapuram Road
	NKL018	Kumaraswamy Road
	NKL019	Main Road
	NKL047	Ramanathapuram- Tharmapuram Road
NKL059	Hudson Road	
Karachchi DS Division	NKL060	Hudson Road 2nd
	NKL061	Silva Road Sec.i
		Silva Road Sec.ii
	NKL062	Arumukam Road (Krishnan Kovil Road)
NKL063	Sivasuntharam Road	
Poonakary DS Division	NKL002	Akkarayankulam L.B.Main Chl - Nallur Road
	NKL006	Vannerikulam Jeyapuram Road.
	NKL011	Kannagaipuram Joint Road Sec.i
		Kannagaipuram Joint Road Sec.ii
	NKL020	Chempankundu Palavi Kiranchi Road
	NKL021	Pirapankirai - Kalmunai Road
	NKL022	Vannerikulam - Pallavarayankaddu Road
	NKL024	Veeravil - Valaipadu Fisheries Road.
	NKL026	Veerapandiyan Road
	NKL027	Anaikkaddy Road
	NKL029	Veddukkaddu Road Sec.i
		Veddukkaddu Road Sec.iii
	NKL031	Ellaikkal Road
	NKL032	Sekkalai Mudkompan Road
	NKL033	Sivapalappiddi maravarKurichchy Road Sec.i
Sivapalappiddi maravarKurichchy Road Sec.ii		
Kandavalai DS Division	NKL003	Alakaratnam Road
	NKL004	Taylor Road
	NKL013	Thirukkudumpa Kanniyar Madam Road Sec.i
	NKL046	Kanadwalai - Punnaineeravi Road Sec.i
		Kanadwalai - Punnaineeravi Road Sec.ii

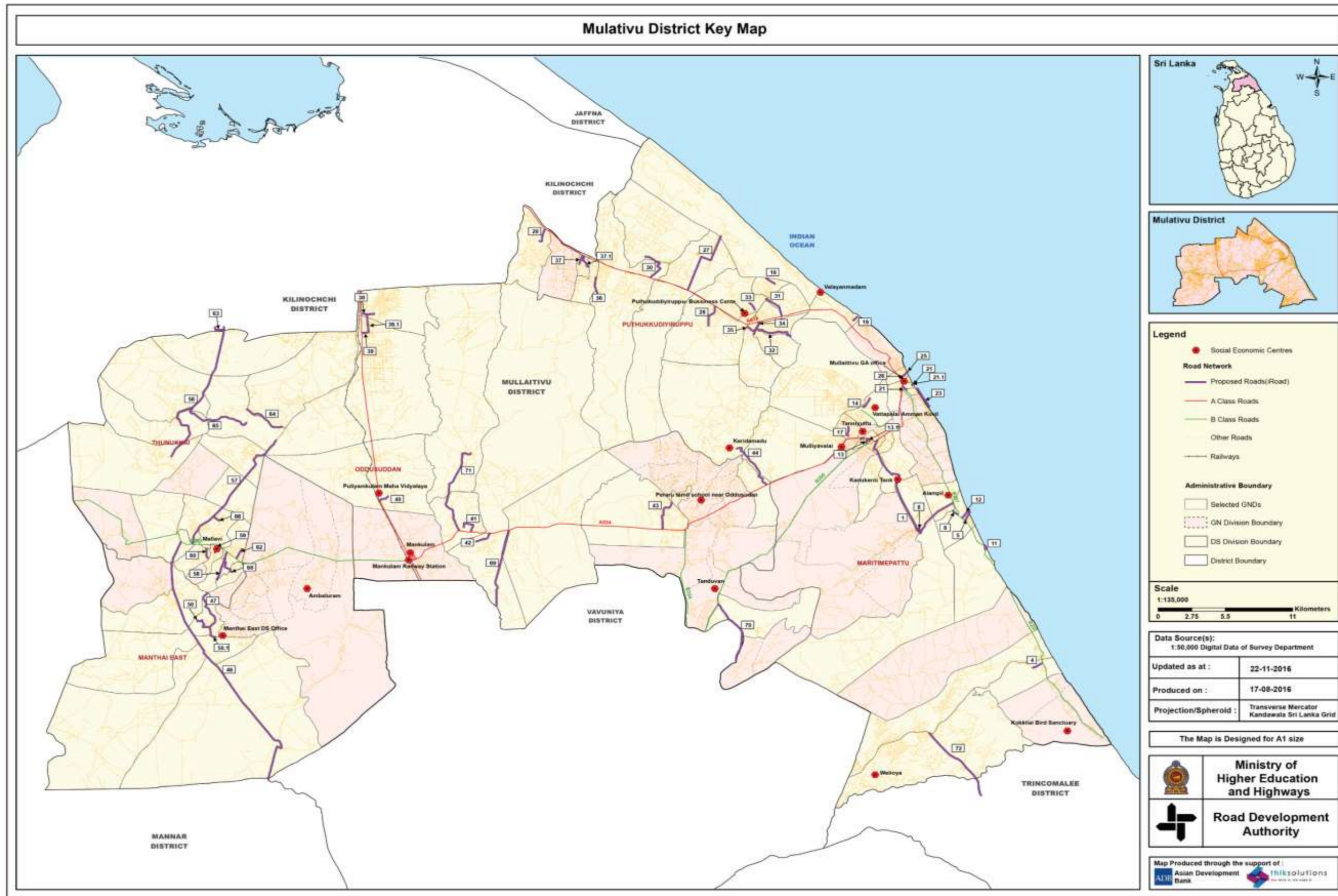
DS Division	iRoad_ID	Name of the Road
Kandavalai DS Division	NKL048	Kumarapuram second Road
	NKL049	Aavaaranchaaddi Road
	NKL050	4th Junction to Cemetery - Addition
	NKL051	4th Unit Road
	NKL052	Murugan Temple Road
	NKL053	Second Unit School Road
	NKL054	Uppukkulam Road
	NKL055	Punnai Neeravi Piramanthanaaru Road
	NKL056	Naga Thampran Temple to Kallveddithidal School Road
	NKL057	Visvamadu to Piramanthanaaru Road
	NKL058	Muthirampiddi Housing Scheme Internal Road Sec.i.
		Muthirampiddi Housing Scheme Internal Road Sec.ii.
		Muthirampiddi Housing Scheme Internal Road Sec.iii.
Pachchilaipalli DS Division	NKL034	Kachchai Ketpeli Elephantpass Road
	NKL035	Palai Road (Pulopalai - Allippalai Road)
	NKL036	Sankaththarvajal cross road
	NKL037	Masar road
	NKL039	Mannavindan road Sec.i.
	NKL040	Sinnaththala iyadi road(A9 joint road)



Road list – Mullaitivu District

DS Division	iRoad_ID	Name of the Road	
Maritimepattu Division	DS	NMU001	Thanniyoottu Kumulamunai Alampil Road
		NMU004	Nanal Road
		NMU005	Pradesiya sabha 2nd cross Road
		NMU008	Public Market Front Road
		NMU009	Big brigd Road
		NMU011	Semmalai East Housing scheme Road
		NMU012	1st Cross Road
		NMU013	Thilakam Mill Road Section I
			Thilakam Mill Road Section II
		NMU014	2nd Cross Road
		NMU017	Navatkadu Cemitary Road
		NMU018	Semmankunru Right side Road
		NMU019	World vision Housing scheme 1st Cross Road
		NMU021	PWD 3rd Cross Road Section I
		NMU021	PWD 3rd Cross Road Section II
		NMU023	Kallappadu kadtkarai Main Road
		NMU024	Hospital Front Road
		NMU025	Siyomalai Jepa aalaya Road
		NMU026	Anna padippaka Veethy
		NMU044	Koolamurippu kerudamadu enaippu veethi
Puthukudiyiruppu Division	DS	NMU027	Thevipuram Road
		NMU028	Kaiveli elukai veethi
		NMU029	Visuvamadu athisaja vinajagar aalaja veethi Section I
		NMU030	Udaijaar kaddu sudalai veethi
		NMU031	Jesuthas veethy
		NMU032	Kaaddu athisaja pillaijaar veethi
		NMU033	Arasadi pillaijaar veethi
		NMU034	Kulanthai jesu kovil veethi
		NMU035	Suwayyuttu veethy
		NMU036	Theravil llankopurm veethi
		NMU037	Valluvarpurm pirathaana veethi Section I
			Valluvarpurm pirathaana veethi Section II
		NMU044	Koolamurippu kerudamadu enaippu veethi
Oddusuddan Division	DS	NMU038	Nijooddan veethi Section I
		NMU039	Thapaalaga veethi Section I
			Thapaalaga veethi Section II
		NMU040	Panikkan kulam paadasaalai veethi
		NMU041	Olumadu paadasaalai veethi
		NMU042	Thashsadam[pan sittoor veethi
		NMU043	Saalampan veethi
		NMU044	Koolamurippu kerudamadu enaippu veethi
		NMU057	Kokkavil Thunukkai Road
		NMU069	Kanagarayankulam District Boundary Road (NPC011)
		NMU070	Thanduvan Periyakulam Road
	NMU071	Olumadu Pullmachchinathikulam Ampakamam Road	

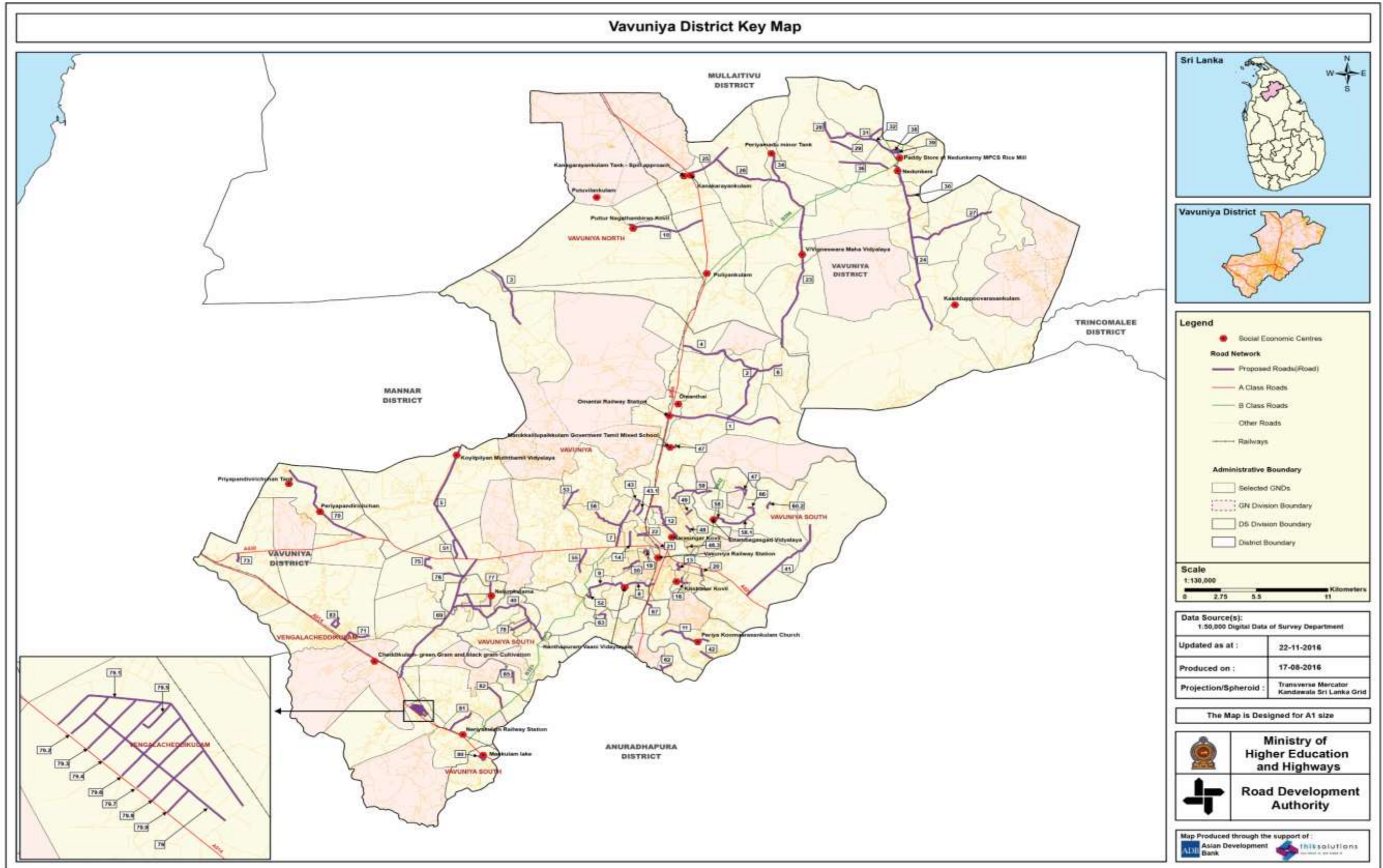
DS Division	iRoad_ID	Name of the Road
Manthai East DS Division	NMU046	Poovarasankulam Thunukai Road (NPC008)
	NMU047	Pandiyankulam to Mallavi link Road
	NMU050	Karumpulliyam Internal Road Section I
		Karumpulliyam Internal Road Section II
NMU057	Kokkavil Thunukkai Road	
Thunukkai DS Division	NMU046	Poovarasankulam Thunukai Road (NPC008)
	NMU047	Pandiyankulam to Mallavi link Road
	NMU056	Kumulamunai Akkarayan Road (Nagapadduwan Path)(NPC003)
	NMU058	Hospital front Road
	NMU059	Mallavi 3rd cross Road
	NMU060	Mallavi 6th cross Road
	NMU062	Aninchiyankulam 6th Lane Road
	NMU064	Iyankulam palayamurukandy Road
	NMU065	Ampalapperumal palayamurukandy Road
	NMU066	Mallavi Terankandal Road
NMU068	Baarathinagar to Pugalenthinagar link Road	
Welioya DS Division	NMU072	Nelumwewa Sinhapura Road



Road list – Vavuniya District

DS Division	iRoad_ID	Name of the Road
Vavuniya DS Division	NVA001	Omanthai - Elamaruthankulam Road
	NVA002	Navatkulam - Maraiyadithakulam Road
	NVA004	Pandikeithakulam - Maraiyadithakulam Road
	NVA005	Poovarasankulam - Thunukkai Road
	NVA006	Malikai-Chemamadu Road
	NVA007	Kulumadu Junction- to Marakkarampalai veethy
	NVA008	Mathavuvaithakuam-kanthapuram-Veethy
	NVA009	Kanthapuram-Rajendirankuam-Veethy
	NVA011	Kalnatinakulam - Asikulam Road
	NVA012	Poonthoddam -Santhasolai Road
	NVA013	Sanakarapillai Road
	NVA014	Mannar Road 6th Lane
	NVA016	Kovilkulam Sudalai Road
	NVA019	Pandarikulam Amman Kovil Road
	NVA021	Sinkala Divisional Secretariat Road - Section I
	NVA022	Thirunavatkulam 1st Lane
	NVA042	Katkulam Sithamparapuram Internal Road (Palani Murukan Kovil Road)
	NVA043	Oyarsinnakulam Section II (4th)
		Oyarsinnakulam Section I (2nd)
	NVA046	Srinagar Section I (4th)
	NVA047	Nochchimodai Crusher Road
	NVA048	Maharampaikulam Kanthy Road
	NVA049	Sriramapuram Housing Scheme 1st Cross Lane
	NVA050	Koomankulam Main Road
	NVA051	Kanthankulam Main Road
	NVA052	Rasenthirankulam Mail Road
	NVA053	Pampaimadhu Sundarpuram Road
	NVA055	Sivapuram Main Road
	NVA056	Marukarampalai Vinayagar Viddalaya Road
	NVA059	Kokaliya Akpopura Main Road
	NVA063	Arukampulweliya Circular Road
	NVA069	Poovarasankulam - Cheddikulam Road
	NVA077	Pavatkulam Unit 4 to Thalikkulam Road
Vavuniya North DS Division	NVA003	Palamodai - Moondumurippu Road
	NVA010	From A 9 Road to PuthoorKovil Road
	NVA023	Nainamadu - Samalankulam Road
	NVA024	Nedunkerny - Koolankulam Road
	NVA025	Kanagarayankulam-Karappukuthi Road
	NVA026	Nainamadu-Karapukuthi Road
	NVA027	Nedunkerny Welioya Connection road
	NVA028	School Front Road Nagarkulam
	NVA029	Pillayarkovil Front Road
	NVA030	Aathimodai Periyakulam Road
	NVA031	Maaraillupai Kulavisuddan Road
	NVA032	Maaraillupai Nedunkerny Road
	NVA034	Ayiladikula Road
	NVA036	Sooduventhan kulavisuddan Road
	NVA038	Navalar Road
	NVA039	Nedunkerny North Amman Road

DS Division	iRoad_ID	Name of the Road
Vavuniya South DS Division	NVA020	Velikulam Amman Kovil Road
	NVA040	Ulukulam - Varikudiyoor Road
	NVA041	Maniyarkulam - Pirappamadu Road
	NVA058	Mahakachakodiya Pirapamadu Main Road Section II
		Mahakachakodiya Pirapamadu Main Road Section I
	NVA060	Mahakachakodiya 4th Cross Road Section I
	NVA062	Alakala Paddy Field Road
	NVA065	Acre 400 3rd Cross Road
	NVA066	Aluthpirapamaduwa Transformer Road
	NVA067	Nawakamuva Road
	NVA068	Mamaduva Devarahamanaya Main Road
	NVA069	Poovarasankulam - Cheddikulam Road
	NVA077	Pavatkulam Unit 4 to Thalikkulam Road
	NVA078	Pavatkulam Unit 2 Road
Vengalcheddikulam DS Division	NVA040	Ulukulam - Varikudiyoor Road
	NVA069	Poovarasankulam - Cheddikulam Road
	NVA070	Piramanalankulam - Parappukadanthan Road
	NVA071	Veppankulam Kallaaru Road
	NVA073	Paththinathapuram Road
	NVA075	Puliyankulam Road
	NVA076	Jayanthinagar Erukkalankal Road
	NVA077	Pavatkulam Unit 4 to Thalikkulam Road
	NVA079	Muthaliyarkulam housing Scheem Road - Sec.x.
		Muthaliyarkulam housing Scheem Road - Sec.ix.
		Muthaliyarkulam housing Scheem Road - Sec.viii.
		Muthaliyarkulam housing Scheem Road - Sec.vii.
		Muthaliyarkulam housing Scheem Road - Sec.vi.
		Muthaliyarkulam housing Scheem Road - Sec.v.
		Muthaliyarkulam housing Scheem Road - Sec.iv.
		Muthaliyarkulam housing Scheem Road - Sec.iii.
		Muthaliyarkulam housing Scheem Road - Sec.ii.
	Muthaliyarkulam housing Scheem Road - Sec.i.	
	NVA080	Mankulam SDO Road
NVA081	Sinnakulam Internal Road	
NVA082	Sinnathampanai School Road	
NVA083	Menifarm Unite 2	



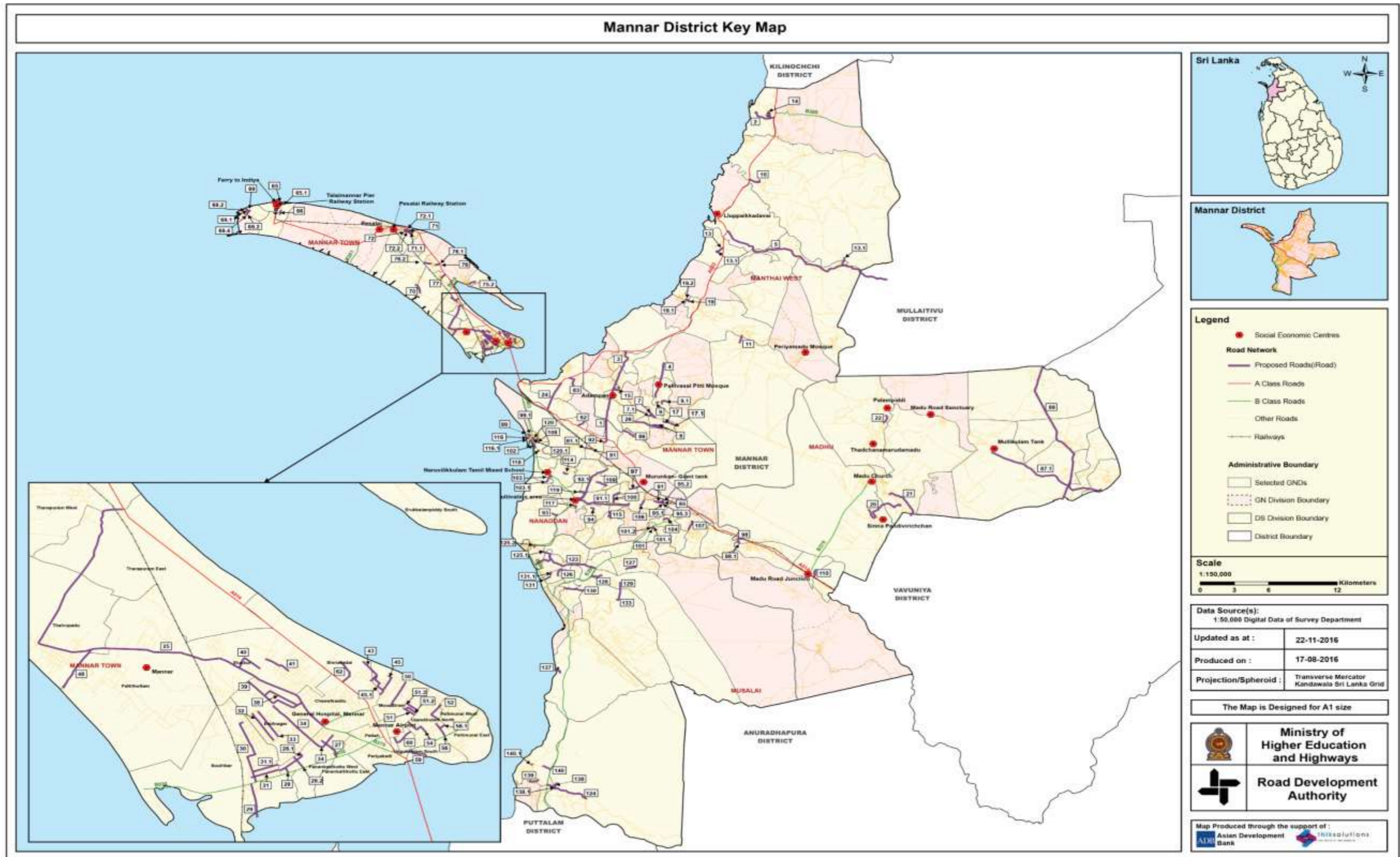
Road list – Mannar District

DS Division	iRoad_ID	Name of the Road	
Mannar Town DS Division	NMA001	Uyilankulam - Adampam Road	
	NMA024	Thiruketheeswaram Road Sec.i.	
	NMA025	Mannar-Thalvupaddu-Tharapuram Road	
	NMA027	Emilnagar Kaluthavarana Road	
	NMA028		Emilnagar South bar Joint Road Sec.i.
			Emilnagar South bar Joint Road Sec.ii.
			Emilnagar South bar Joint Road Sec.iii.
	NMA029	South bar Main Road	
	NMA030	Santhipuram Kovil Road	
	NMA031		Pansalai 1st , 2nd Lane 1st Lane
			Pansalai 1st , 2nd Lane 2nd Lane
	NMA032	St.Xavier Road	
	NMA033	Anni Therasa Road	
	NMA034	Puthumai Matha Lane	
	NMA036	Kadaleri Veethi (End of Fish Market)	
	NMA038	St.Thomas 1st Lane	
	NMA039	Thomayar Main Road	
	NMA040	Eluthoor Main Road	
	NMA041	Periyakamam to Eluthoor Joint Road	
	NMA043	Kurusukovil Road	
	NMA045		Computer Center 1st Lane Road Sec.i.
			Computer Center 1st Lane Road Sec.ii.
	NMA048	Thamotharanpillai Road	
	NMA050	Tower Lane (Moor Street)	
	NMA051		New Moor Street Road Sec.i.
			New Moor Street Road Sec.ii.
			New Moor Street Road Sec.iii.
	NMA052	Uppukulam Anni Illam Hostol Road	
	NMA054	Manokarakurukkal Road	
	NMA056		Building Department 2nd Lane Sec.i.
			Building Department 2nd Lane Sec.ii.
	NMA059	Konthaipiddy Road	
	NMA060	Uppukulam Mannar Gust House Road	
	NMA062	J R S Behind Road	
	NMA065		Thalaimannar Pier East Internal Road Sec.i.
			Thalaimannar Pier East Internal Road Sec.ii.
NMA066	Thalaimannar Pier West Internal Road		
NMA069		Thalaimannar Village South Internal Road Sec.i.	
		Thalaimannar Village South Internal Road Sec.ii.	
		Thalaimannar Village South Internal Road Sec.iii.	
		Thalaimannar Village South Internal Road Sec.iv.	
		Thalaimannar Village South Internal Road Sec.v.	
NMA070	Oalaithoduvai Konnayankudiyiruppu Access Road		
NMA071		Siruthoppu Internal Road Sec.i.	
		Siruthoppu Internal Road Sec.ii.	
NMA072		Kaddaspathiri internal Road Sec.i.	
		Kaddaspathiri internal Road Sec.i.	

DS Division	iRoad_ID	Name of the Road
Mannar Town DS Division	NMA072	Kaddasapathiri internal Road Sec.ii.
		Kaddasapathiri internal Road Sec.iii.
	NMA075	Erukalampty East Internal Road Sec.iii.
	NMA076	Puthukkudiyiruppu Internal Road Sec.i.
		Puthukkudiyiruppu Internal Road Sec.ii.
		Puthukkudiyiruppu Internal Road Sec.iii.
	NMA077	Thoddaveli Internal Road
	NMA078	Tharapuram West Internal Road Sec.i.
		Tharapuram West Internal Road Sec.ii.
	NMA081	Uyilankulam internal Road Sec.i.
		Uyilankulam internal Road Sec.ii.
	NMA082	Neelasenai Internal Road
NMA083	Periyanavatkulam Internal Road	
NMA086	Parapankandal Internal Road	
NMA092	Uyilankulam - Mankulam - Nanaddan Road Sec.i.	
Manthai West DS Division	NMA002	Vellankulam - Thevanpidy Road
	NMA003	Adampan - Kandal Road
	NMA004	Pallamadhu - Alkadively Road
	NMA005	Kaddadivayal Ramayankulam NPC014
	NMA006	Alankulam Internal Road
		Vannakulam Internal Road Sec.i.
	NMA007	Vannakulam Internal Road Sec.ii.
		Alkadively Internal Road Sec.i.
	NMA009	Alkadively Internal Road Sec.ii.
		NMA010
	NMA011	Sannar Internal Road
	NMA013	Kalliyadi Internal Road Sec.i.
	NMA013	Kalliyadi Internal Road Sec.ii.
	NMA014	Puthukadu New Housing internal Road
	NMA015	Adampan Internal Road
	NMA017	Palaiyadiputhukulam Internal Road Sec.i.
		Palaiyadiputhukulam Internal Road Sec.ii.
	NMA018	Sethuvinayakar kulam Sec.v.
NMA019	Vidathalthivu Play ground Road Sec.i.	
	Vidathalthivu Play ground Road Sec.ii.	
NMA026	Jubilee Road	
Madhu DS Division	NMA020	Sinnpandivirichan periyapandivirichan Link Road
	NMA021	Periyapandivirichan 3rd Cross Street
	NMA022	Thachnamaruthamadhu Palampitty Rd
	NMA087	Mahilankulam - Pallamadhu Road NPC009 Sec.ii.
	NMA089	Poovarasankulam - Thunukkai Road NPC008
	NMA098	Pannavedduvan Old Village Road Sec.i.
		Pannavedduvan Old Village Road Sec.ii.
NMA110	Madhu Road Housing Scheme Internal Road	

DS Division	iRoad_ID	Name of the Road
Nanaddan DS Division	NMA091	Murunkan - Nanaddan Road Sec.i.
		Murunkan - Nanaddan Road Sec.ii.
	NMA092	Uyilankulam - Mankulam - Nanaddan Road Sec.ii.
	NMA093	Achchankulam Village Road
	NMA094	Pallankoddai Village Road
NMA095	Murungan Pididi Internal Road Sec.i.	

DS Division	iRoad_ID	Name of the Road
		Murungan Pididi Internal Road Sec.ii.
		Murungan Pididi Internal Road Sec.iii.
		Murungan Pididi Internal Road Sec.iv.
	NMA097	Arthikuly Village Road
	NMA098	Pannavedduvan Old Village Road Sec.i.
	NMA099	Vankalai Word – 05 Internal Road Sec.i.
		Vankalai Word – 05 Internal Road Sec.ii.
	NMA100	Razoolputhuvely Village Road
	NMA101	Parikarikandal Internal Road Sec.i.
		Parikarikandal Internal Road Sec.ii.
Parikarikandal Internal Road Sec.iii.		
Nanaddan DS Division	NMA102	Thomaspuri Internal Road
	NMA103	Naruvilikulam – Kodkaikadhu Village Road Sec.i.
		Naruvilikulam – Kodkaikadhu Village Road Sec.ii.
	NMA104	Sirukandal Village Road
	NMA106	Pidarikulam Village Road
	NMA107	Katkadanthakulam Village Road
	NMA108	Vankalai – Eraththinapury Internal Road
	NMA109	Sooriyakaddaikadhu – Puthukkudiruppu Village Road
	NMA114	Vanchiyankulam Village Road
	NMA115	Valkaippetankandal Village Road
	NMA116	Vankalai Word – 06,07 Internal Road Sec.i.
		Vankalai Word – 06,07 Internal Road Sec.ii.
	NMA117	Ilanthaikulam Internal Road
	NMA118	Vankakai Suganthapuri Internal Road
	NMA119	Kovankulam – Uyilankulam Road
	NMA120	Vankalai – Gunavarthana Road Sec.i.
		Vankalai – Gunavarthana Road Sec.ii.
NMA121	Moddaikadai Internal Road Sec.i.	
	Moddaikadai Internal Road Sec.ii.	
NMA125	Arippu -Pandaraveli Road Sec.iii.	
Musalai DS Division	NMA123	Peryapulathusenai - Potkerny - Bandaeavelly Road
	NMA124	Maruchukady - Uvaiyadikulam Road
	NMA125	Arippu -Pandaraveli Road Sec.ii.
	NMA126	A.S.Kuluam internal Road
	NMA127	Vappankulam alakkaddu internal Road
	NMA128	S.P.Podkerny Internal road
	NMA129	P.P.Podkerny alakkaddu internal Road
	NMA130	Ahathimurippu - koolankulam internal road
	NMA131	Variveli - Musali road Sec.i.
		Variveli - Musali road Sec.ii.
	NMA133	Ahathimurippu Alakkaddu
	NMA137	Kayakkuli internal road Sec.i.
	NMA138	Palakkuli Internal Road Sec.i.
		Palakkuli Internal Road Sec.ii.
NMA139	Mullikkulam internal Road	
NMA140	Karadikkuli internal road Sec.i.	
	Karadikkuli internal road Sec.ii.	



ANNEXURE 2: FIELD OBSERVATIONS & REQUIREMENT OF IR

Jaffna district

Divisional Secretarial Division	iRoad_ID	Road Name	Length (km)	Average available ROW (m)	Observations and Remarks on Requirement of Involuntary resettlement
Nallur	NJF001	Ariyalai East Road Section I	8.932	5.0	No involuntary resettlement issue
Nallur	NJF001	Ariyalai East Road Section II	0.309	5.0	No involuntary resettlement issue
Nallur	NJF002	Temple Road - Kokuvil	1.578	5.0	No involuntary resettlement issue
Nallur	NJF003	Kulankarai veethy	0.958	3.8	No involuntary resettlement issue
Nallur	NJF009	Maniyanthiddam Veethy 4 th Lane	0.391	4.8	No involuntary resettlement issue
Nallur	NJF010	Maniyanthiddam Veethy 5 th Lane	0.490	4.8	No involuntary resettlement issue
Nallur	NJF011	Maniyanthiddam Veethy 6 th Lane	0.301	4.8	No involuntary resettlement issue
Nallur	NJF012	Maniyanthiddam Veethy 7 th Lane	0.407	4.1	No involuntary resettlement issue
Nallur	NJF015	Uthayapuram Joint Road	0.571	4.5	No involuntary resettlement issue
Nallur	NJF017	Chemmani Lane	0.685	3.5	No involuntary resettlement issue
Nallur	NJF019	Brown road 1st lane Arasady road link Road	0.564	4.0	No involuntary resettlement issue
Jaffna	NJF021	Oodaikarai lane	0.415	4.0	No involuntary resettlement issue
Nallur	NJF022	Ponampalam Road Nedunkulam Road link roads	0.515	5.0	No involuntary resettlement issue
Jaffna	NJF024	Gurunagar 2nd cross lane	0.329	3.2	No involuntary resettlement issue
Nallur	NJF026	Ampal Lane, Ariyalai Center	0.452	3.8	No involuntary resettlement issue
Nallur	NJF027	Moris Lane, Nallur East	0.312	3.1	No involuntary resettlement issue
Chankanai	NJF029	Cheddiyarmadam Sangarathai Chankanai Pirampathai Road. Section I	3.693	3.5	No involuntary resettlement issue
Chankanai	NJF029	Cheddiyarmadam Sangarathai Chankanai Pirampathai Road. Section II	2.889	4.3	No involuntary resettlement issue
Chankanai	NJF030	Chulipuram Chankanai Road. Section II	0.849	3.0	No involuntary resettlement issue
Chankanai	NJF030	Chulipuram Chankanai Road. Section III	1.016	3.0	No involuntary resettlement issue
Chankanai	NJF031	Araly Post Office Cheddiyarmadam Road.	1.550	4.0	No involuntary resettlement issue
Chankanai	NJF032	Sathiyakaddu Market Veethy	0.613	3.6	No involuntary resettlement issue
Chankanai	NJF033	Alliapulam Veethy	0.504	4.0	No involuntary resettlement issue
Chankanai	NJF034	Munkodai Veethy	0.855	4.0	No involuntary resettlement issue
Chankanai	NJF036	Kiravoolai Veethy	0.822	4.0	No involuntary resettlement issue
Chankanai	NJF037	Moolai 4th Veethy	0.991	3.5	No involuntary resettlement issue
Chankanai	NJF038	Vaddu South Primary Health Care Veethy	0.442	3.7	No involuntary resettlement issue
Chankanai	NJF039	Anthiran Branch Lane Section I	0.201	3.0	No involuntary resettlement issue

Divisional Secretarial Division	iRoad_ID	Road Name	Length (km)	Average available ROW (m)	Observations and Remarks on Requirement of Involuntary resettlement
Chankanai	NJF039	Anthiran Branch Lane Section II	0.338	3.0	No involuntary resettlement issue
Chankanai	NJF041	Gnanasampanthar - Muthali Kovil Veethy	1.562	4.0	No involuntary resettlement issue
Chankanai	NJF042	Sulipuram Nelliyan Road	2.349	3.6	No involuntary resettlement issue
Chankanai	NJF044	Sulipuram Chankanai Road	2.966	5.0	No involuntary resettlement issue
Chankanai	NJF045	Chankanai Thoddiladi Veethy Section III	0.142	3.6	No involuntary resettlement issue
Chankanai	NJF045	Chankanai Thoddiladi Veethy Section II	0.122	3.0	No involuntary resettlement issue
Chankanai	NJF045	Chankanai Thoddiladi Veethy Section I	0.746	5.5	No involuntary resettlement issue
Point Petro	NJF046	Selvachannithy Road Section I	0.279	4.5	No involuntary resettlement issue
Point Petro	NJF046	Selvachannithy Road Section II	0.779	4.5	No involuntary resettlement issue
Point Petro	NJF047	Valveti-Oorikadu-Kommanthurai Road	1.821	5.5	No involuntary resettlement issue
Point Petro	NJF048	Police Station Road Valvetiithurai	1.789	4.0	No involuntary resettlement issue
Karaveddy	NJF049	Polikandy -Navindil -Karanavai Road Section I	2.655	4.5	No involuntary resettlement issue
Karaveddy	NJF049	Polikandy -Navindil -Karanavai Road Section II	0.899	4.5	No involuntary resettlement issue
Point Petro	NJF050	Sandasanthy- Polikandy Road Section I	1.350	4.2	No involuntary resettlement issue
Point Petro	NJF050	Sandasanthy- Polikandy Road Section II	1.518	4.2	No involuntary resettlement issue
Point Petro	NJF051	Udupiddy-Malisanthy-Alvai Road Section I	3.384	6.5	No involuntary resettlement issue
Point Petro	NJF051	Udupiddy-Malisanthy-Alvai Road Section II	5.013	6.5	No involuntary resettlement issue
Point Petro	NJF052	Navalady -Thikkam Road	2.122	6.0	No involuntary resettlement issue
Point Petro	NJF053	Puloly Hospital Vallipuram Road	2.156	8.5	No involuntary resettlement issue
Point Petro	NJF054	Thunnalai Puloly South Vallipuram Road	1.863	5.5	No involuntary resettlement issue
Point Petro	NJF055	Manthikai-Thambasidy-Alvai Road	2.678	7.0	No involuntary resettlement issue
Karaveddy	NJF056	Kumarathipulam Road	2.356	4.2	No involuntary resettlement issue
Point Petro	NJF057	St Xavier Sea side Road Section I	1.305	3.0	No involuntary resettlement issue
Point Petro	NJF057	St Xavier Sea side Road Section II	0.918	4.0	No involuntary resettlement issue
Point Petro	NJF058	Thumpalai Road	1.587	3.8	No involuntary resettlement issue
Point Petro	NJF059	Soliyawaththai lane	0.400	4.0	No involuntary resettlement issue
Point Petro	NJF060	Mavilankaiyadi Old church Cemetery Road Sec. i.	0.293	4.5	No involuntary resettlement issue
Point Petro	NJF060	Mavilankaiyadi Old church Cemetery Road Sec. ii.	0.602	4.0	No involuntary resettlement issue
Point Petro	NJF061	Koovil Theepajothy Front lane(Muthumariamman Road)	0.717	4.0	No involuntary resettlement issue
Point Petro	NJF062	Panampattai Alankaddai Veethi	0.367	4.0	No involuntary resettlement issue
Point Petro	NJF070	Unthuathai Road 3rd Lane	0.307	4.0	No involuntary resettlement issue
Point Petro	NJF071	Oorany Colony Road Sec. i.	0.098	3.8	No involuntary resettlement issue

Divisional Secretarial Division	iRoad_ID	Road Name	Length (km)	Average available ROW (m)	Observations and Remarks on Requirement of Involuntary resettlement
Point Petro	NJF081	Netkolu vairavar kovil behind Road	0.635	3.1	No involuntary resettlement issue
Point Petro	NJF082	Kerudavil kandasamy kovil Road 3rd lane	0.335	3.8	No involuntary resettlement issue
Point Petro	NJF083	Selvachchannithy kovil front 2nd lane	0.594	3.8	No involuntary resettlement issue
Karaveddy	NJF086	Imayanan- Puraporruki Road	0.959	4.3	No involuntary resettlement issue
Karaveddy	NJF087	Karanavai- North Road	1.986	4.9	No involuntary resettlement issue
Karaveddy	NJF088	Nelliady-Karanavai Road	2.622	5.8	No involuntary resettlement issue
Karaveddy	NJF089	Karaveddy Road	2.376	5.7	No involuntary resettlement issue
Karaveddy	NJF090	Karaveddy East Kevalai Road	2.228	4.0	No involuntary resettlement issue
Karaveddy	NJF091	Anthananthidal -Kapputhu Road	2.328	6.8	No involuntary resettlement issue
Karaveddy	NJF092	Karanavai -South Road	1.890	4.0	No involuntary resettlement issue
Karaveddy	NJF093	Ugilankandu Kappoothu Veethy Sec. i.	2.373	3.0	No involuntary resettlement issue
Karaveddy	NJF093	Ugilankandu Kappoothu Veethy Sec. ii.	0.350	3.0	No involuntary resettlement issue
Karaveddy	NJF094	Unionady Illanthaikadu Veethy Section I	0.871	3.0	No involuntary resettlement issue
Karaveddy	NJF094	Unionady Illanthaikadu Veethy Section II	0.204	3.0	No involuntary resettlement issue
Karaveddy	NJF095	Navtkaladdy Veethy (Veerapathirayan) Section I	0.140	3.0	No involuntary resettlement issue
Karaveddy	NJF095	Navtkaladdy Veethy (Veerapathirayan) Section II	0.200	3.0	No involuntary resettlement issue
Karaveddy	NJF095	Navtkaladdy Veethy (Veerapathirayan) Section III	0.400	3.0	No involuntary resettlement issue
Karaveddy	NJF096	Arivalaiyam Community Centre Approach Veethy	0.427	3.4	No involuntary resettlement issue
Thellipalai	NJF097	Tellipalai Thyiddy Road.	2.153	3.0	No involuntary resettlement issue
Thellipalai	NJF098	Pannalai Keerimalai Road.	4.123	3.5	No involuntary resettlement issue
Thellipalai	NJF099	Naguleswary Road. Section I	1.460	3.0	No involuntary resettlement issue
Thellipalai	NJF099	Naguleswary Road. Section II	1.197	4.0	No involuntary resettlement issue
Thellipalai	NJF100	Ampanai Mavidapuram Road.	2.317	4.2	No involuntary resettlement issue
Thellipalai	NJF101	Kunchchan Road.	2.191	6.0	No involuntary resettlement issue
Thellipalai	NJF102	Ampanai Alaveddy Road.	2.162	3.0	No involuntary resettlement issue
Sandilipai	NJF103	Alaveddy Periyavillan Road.	2.622	4.2	No involuntary resettlement issue
Thellipalai	NJF104	Annaivilunthan Kadaivayal Road.	1.489	4.5	No involuntary resettlement issue
Thellipalai	NJF105	Amman Veethy	0.640	7.0	No involuntary resettlement issue
Thellipalai	NJF106	Cooperative- Sothy Veethy link Road	1.121	3.0	No involuntary resettlement issue
Thellipalai	NJF107	Thayiddy Amman Veethy Sec. i.	0.480	3.0	No involuntary resettlement issue
Thellipalai	NJF109	Sothy Veethi-Kesari Veethy link Road Sec. i.	0.778	4.8	No involuntary resettlement issue
Thellipalai	NJF109	Sothy Veethi-Kesari Veethy link Road Sec. ii.	0.072	4.8	No involuntary resettlement issue
Thellipalai	NJF110	Thanathampu Veethy	1.671	6.0	No involuntary resettlement issue
Thellipalai	NJF114	Konavalai veethy	2.471	3.6	No involuntary resettlement issue

Divisional Secretarial Division	iRoad_ID	Road Name	Length (km)	Average available ROW (m)	Observations and Remarks on Requirement of Involuntary resettlement
Velanai	NJF115	Mankumpan Chaddy Velanai Road.	4.995	4.2	No involuntary resettlement issue
Velanai	NJF116	Allaipiddy Mankumpan Road.	4.534	6.6	No involuntary resettlement issue
Velanai	NJF117	Vallam Road.- Punguduthivu	5.353	4.0	No involuntary resettlement issue
Velanai	NJF118	Pompugar Road	1.632	3.0	No involuntary resettlement issue
Velanai	NJF120	Veerapathtirar Kovil Road & lanes	0.478	3.5	No involuntary resettlement issue
Velanai	NJF121	Matha kovil Road	0.594	3.0	No involuntary resettlement issue
Velanai	NJF122	Veerapathtirar Kovil Road 10th Lane Sec. i.	0.366	3.0	No involuntary resettlement issue
Velanai	NJF122	Veerapathtirar Kovil Road 10th Lane Sec. ii	0.090	3.0	No involuntary resettlement issue
Velanai	NJF125	Mukappu Vajal Kandhasamy Kovil Road	1.017	3.0	No involuntary resettlement issue
Velanai	NJF126	Kiranjikula Road 1st Lane	0.636	3.6	No involuntary resettlement issue
Velanai	NJF128	Mukappu Vajal Kandhasamy Kovil Road 3rd Lane	0.418	3.0	No involuntary resettlement issue
Velanai	NJF129	Manijakaran Road Sec. i.	0.574	3.0	No involuntary resettlement issue
Velanai	NJF129	Manijakaran Road Sec. ii.	0.209	3.0	No involuntary resettlement issue
Velanai	NJF129	Manijakaran Road Sec. iii.	0.148	3.0	No involuntary resettlement issue
Velanai	NJF130	Kondagam Road 16th Lane	0.638	3.0	No involuntary resettlement issue
Kayts	NJF131	Kayts Suruvil Saravanai Road.	11.759	3.0	No involuntary resettlement issue
Kayts	NJF132	Melinchimunai Main road at Melinchimunai Stage IV	1.458	3.0	No involuntary resettlement issue
Kayts	NJF133	Puliyankoodal south road	1.851	3.0	No involuntary resettlement issue
Kayts	NJF137	East Sea side road	1.313	3.0	No involuntary resettlement issue
Kaarainagar	NJF138	Palavodai Oori Road.	4.791	3.0	No involuntary resettlement issue
Kaarainagar	NJF139	Mallikai Sevakar Kovil Road Sec. i.	0.759	3.0	No involuntary resettlement issue
Kaarainagar	NJF139	Mallikai Sevakar Kovil Road Sec. ii.	0.188	3.0	No involuntary resettlement issue
Kaarainagar	NJF141	Thannai Pillaiyar Kovil Veethy	0.528	6.0	No involuntary resettlement issue
Kaarainagar	NJF143	Eddukaddy Palavodai Veethy	1.639	4.0	No involuntary resettlement issue
Kaarainagar	NJF144	Pandiththalvu Veethy	0.752	3.1	No involuntary resettlement issue
Kaarainagar	NJF145	Nagammal Kovil Veethy Sec. i.	1.238	3.0	No involuntary resettlement issue
Kaarainagar	NJF145	Nagammal Kovil Veethy Sec. ii.	0.324	3.0	No involuntary resettlement issue
Delft	NJF147	Maveli Periyathurai Road.	7.240	4.5	No involuntary resettlement issue
Delft	NJF152	Konanthodda road	0.622	3.4	No involuntary resettlement issue
Delft	NJF155	Kalamunai panankani road	1.704	3.0	No involuntary resettlement issue
Maruthankerny	NJF157	Mamunai-Kaddaikadu Road	18.116	4.9	No involuntary resettlement issue
Maruthankerny	NJF158	Vettilai kerny Vinayakapuram Road	1.371	4.0	No involuntary resettlement issue
Maruthankerny	NJF159	Kaddaikadu Kudiiruuppu Veethy1	0.837	6.0	No involuntary resettlement issue
Maruthankerny	NJF161	Vaththirayan Kudiiruuppu Veethy 1	1.725	8.0	No involuntary resettlement issue
Maruthankerny	NJF162	Uduthurai Kudiiruuppu Veethy sec. i.	0.424	4.0	No involuntary resettlement issue

Divisional Secretarial Division	iRoad_ID	Road Name	Length (km)	Average available ROW (m)	Observations and Remarks on Requirement of Involuntary resettlement
Maruthankerny	NJF162	Uduthurai Kudiiruuppu Veethy Sec. ii.	0.388	3.0	No involuntary resettlement issue
Maruthankerny	NJF163	From Nagarkovil Junction to Beach Road	2.670	8.0	No involuntary resettlement issue
Maruthankerny	NJF164	Naagar Kovil Kudarappu Veethy	3.995	3.5	No involuntary resettlement issue
Kopay	NJF165	Neerveli-Punnalaikaduvan Road	3.861	6.0	No involuntary resettlement issue
Kopay	NJF166	Urelu-Neerveli Road	4.344	4.0	No involuntary resettlement issue
Kopay	NJF167	Weeravany-Watharawathai Road	5.733	5.5	No involuntary resettlement issue
Kopay	NJF168	Sivan Road Sec. i.	1.044	5.2	No involuntary resettlement issue
Kopay	NJF168	Sivan Road Sec. ii.	0.058	4.0	No involuntary resettlement issue
Kopay	NJF170	Ilankadu Cemetry Road Sec. i.	1.119	4.2	No involuntary resettlement issue
Kopay	NJF170	Ilankadu Cemetry Road Sec. ii.	0.122	4.2	No involuntary resettlement issue
Kopay	NJF171	Rasa Veethy Thoppu Road	0.405	8.1	No involuntary resettlement issue
Nallur	NJF172	Barathy Road Sec. i.	0.778	3.3	No involuntary resettlement issue
Nallur	NJF172	Barathy Road Sec. ii.	0.371	3.0	No involuntary resettlement issue
Kopay	NJF173	Raja Veethy Kannan Lane	0.532	3.0	No involuntary resettlement issue
Kopay	NJF174	Sellapillaiyar Veethy	0.963	3.0	No involuntary resettlement issue
Kopay	NJF176	From Urmpirai East Palali Road to Karanthen Neerveli Sivan Road & Sellappa Road Sec. i.	0.046	3.2	No involuntary resettlement issue
Kopay	NJF176	From Urmpirai East Palali Road to Karanthen Neerveli Sivan Road & Sellappa Road Sec. ii.	0.804	3.2	No involuntary resettlement issue
Kopay	NJF177	Nagathambiran Road	0.660	3.6	No involuntary resettlement issue
Chavakachcheri	NJF178	Nunavil -Sarasalai Road	4.353	6.0	No involuntary resettlement issue
Chavakachcheri	NJF179	Chavakachcheri -Dutch Road Section I	4.413	5.4	No involuntary resettlement issue
Chavakachcheri	NJF179	Chavakachcheri -Dutch Road Section II	1.674	5.4	No involuntary resettlement issue
Chavakachcheri	NJF180	Eluthumadduwal-Kilaly Road	5.117	6.0	No involuntary resettlement issue
Chavakachcheri	NJF182	Meesalai Varany Road	5.755	7.0	No involuntary resettlement issue
Chavakachcheri	NJF183	Varany-Kudathanai Road	4.113	4.5	No involuntary resettlement issue
Karaveddy	NJF184	Varany- Iyatalai- Viraly Road	4.514	3.2	No involuntary resettlement issue
Chavakachcheri	NJF185	Madduvil Amman kovil Road	4.454	5.0	No involuntary resettlement issue
Chavakachcheri	NJF186	Kachchai Ketpeli Elephantpass Road	6.600	5.1	No involuntary resettlement issue
Chavakachcheri	NJF187	Church Veethy(Potkollar Veeth) Section I	0.673	3.9	No involuntary resettlement issue
Chavakachcheri	NJF187	Church Veethy(Potkollar Veeth) Section II	0.753	4.5	No involuntary resettlement issue

Divisional Secretarial Division	iRoad_ID	Road Name	Length (km)	Average available ROW (m)	Observations and Remarks on Requirement of Involuntary resettlement
Chavakachcheri	NJF188	Phip Road & Arasady Veethy Section I	0.886	3.6	No involuntary resettlement issue
Chavakachcheri	NJF188	Phip Road & Arasady Veethy Section II	0.626	4.0	No involuntary resettlement issue
Thenmaraachchi	NJF189	Kaithady Kallikaadu veethy Section I	0.623	4.2	No involuntary resettlement issue
Thenmaraachchi	NJF189	Kaithady Kallikaadu veethy Section II	0.065	4.2	No involuntary resettlement issue
Chavakachcheri	NJF190	Kaithadi East Annamar Kovil Veethy	0.718	3.0	No involuntary resettlement issue
Thenmaraachchi	NJF191	Kaithady Moorththiyavaththai veethy	0.580	4.0	No involuntary resettlement issue
Chavakachcheri	NJF192	Varani Hospital Idaikkurichchi sri suppiramaniam joint veethy	0.786	3.5	No involuntary resettlement issue
Thenmaraachchi	NJF193	Pichchappallam Vellavaikkal Veethy	0.461	3.0	No involuntary resettlement issue
Chavakachcheri	NJF194	Kodikamam Madaththady Veethy	1.212	4.0	No involuntary resettlement issue
Chavakachcheri	NJF195	Madaththady 1st Lane	0.448	3.9	No involuntary resettlement issue
Chavakachcheri	NJF196	Puluddaiyan Pillaiyar Kovil Road	0.302	4.0	No involuntary resettlement issue
Chavakachcheri	NJF197	Manankunappillaiyar Kovil Road	0.370	3.0	No involuntary resettlement issue
Chavakachcheri	NJF198	Kunsar Thuravu Road	0.588	3.0	No involuntary resettlement issue
Chavakachcheri	NJF199	Meesalai Vayatkarai Road	0.629	4.0	No involuntary resettlement issue
Chavakachcheri	NJF200	Police Station Road (1st cross Road)	0.306	3.0	No involuntary resettlement issue
Chavakachcheri	NJF201	Thamotharampillai 1st Lane	0.312	3.0	No involuntary resettlement issue
Chavakachcheri	NJF204	Perunkulam Pillaiyar Road	0.377	3.5	No involuntary resettlement issue
Chavakachcheri	NJF205	Palaiyadi Vinayagar Road Sec. i.	0.213	4.5	No involuntary resettlement issue
Chavakachcheri	NJF205	Palaiyadi Vinayagar Road Sec. ii.	0.311	4.5	No involuntary resettlement issue
Chavakachcheri	NJF214	Chavakachcheri Kalvayal Road	1.679	5.0	No involuntary resettlement issue
Thellipalai	NJF215	Erlalai Kadduwan Road.	2.685	3.0	No involuntary resettlement issue
Thellipalai	NJF216	Valliyapan Road Sec. i.	0.884	4.0	No involuntary resettlement issue
Thellipalai	NJF216	Valliyapan Road Sec. ii.	0.175	3.0	No involuntary resettlement issue
Kopay	NJF217	Kanakam Road Sec. i.	0.580	3.5	No involuntary resettlement issue
Kopay	NJF217	Kanakam Road Sec. ii.	0.093	3.5	No involuntary resettlement issue
Kopay	NJF217	Kanakam Road Sec. iii.	0.231	3.5	No involuntary resettlement issue
Uduvil	NJF218	Mandaan veethy	1.055	3.0	No involuntary resettlement issue
Uduvil	NJF219	Thunmalai Road	1.839	3.7	No involuntary resettlement issue
Sandilipai	NJF220	Thavady Suthumalai Cemetery Road	0.574	3.8	No involuntary resettlement issue
Sandilipai	NJF221	Pirampathai Pandatharuippu Road.	1.865	6.0	No involuntary resettlement issue
Sandilipai	NJF222	Alankulai Kalvalai Road. Section I	0.685	5.2	No involuntary resettlement issue
Sandilipai	NJF222	Alankulai Kalvalai Road. Section II	0.348	3.5	No involuntary resettlement issue

Divisional Secretarial Division	iRoad_ID	Road Name	Length (km)	Average available ROW (m)	Observations and Remarks on Requirement of Involuntary resettlement
Sandilipai	NJF222	Alankulai Kalvalai Road. Section III	1.824	3.2	No involuntary resettlement issue
Sandilipai	NJF223	Allunni Veethy	0.384	3.0	No involuntary resettlement issue
Sandilipai	NJF224	Sandilipay Hindu college Road links Kammalai Veethy	0.847	3.2	No involuntary resettlement issue
Sandilipai	NJF225	Kaya 1st,2nd Veethy Sec. i.	0.609	3.0	No involuntary resettlement issue
Sandilipai	NJF225	Kaya 1st,2nd Veethy Sec. ii.	0.458	3.7	No involuntary resettlement issue
Sandilipai	NJF226	Navali Rajarajeswary Veethy Sec. i.	0.491	3.5	No involuntary resettlement issue
Sandilipai	NJF226	Navali Rajarajeswary Veethy Sec. ii.	0.113	3.6	No involuntary resettlement issue
Sandilipai	NJF226	Navali Rajarajeswary Veethy Sec. iii.	0.170	3.0	No involuntary resettlement issue
Sandilipai	NJF227	Malaivembadi Veethy	0.721	4.2	No involuntary resettlement issue
Sandilipai	NJF228	Savari Veethy	1.112	4.0	No involuntary resettlement issue
Sandilipai	NJF230	Mathavady Veethy Sec. i.	0.286	3.8	No involuntary resettlement issue
Sandilipai	NJF230	Mathavady Veethy Sec. ii.	0.072	3.8	No involuntary resettlement issue
Sandilipai	NJF231	Seddiyadaippu veethy	0.756	3.0	No involuntary resettlement issue
Sandilipai	NJF232	Sandilippai 5 -kan Mathavadi Manal Veethy	0.489	3.0	No involuntary resettlement issue
Sandilipai	NJF233	Navali North Thaluvil Road Sec. i.	0.370	3.0	No involuntary resettlement issue
Sandilipai	NJF233	Navali North Thaluvil Road Sec. ii.	0.215	3.2	No involuntary resettlement issue
Nallur	NJF235	Wyman Road	0.513	4.2	No involuntary resettlement issue
Nallur	NJF236	Pazham Road	0.545	3.9	No involuntary resettlement issue
Nallur	NJF237	Kanagaratnam Road	1.152	6.5	No involuntary resettlement issue
Nallur	NJF238	Sivan Veethy	0.664	4.0	No involuntary resettlement issue
Nallur	NJF239	Saddanathar Road Sec.i.	0.717	6.0	No involuntary resettlement issue
Nallur	NJF239	Saddanathar Road Sec.ii.	0.188	8.0	No involuntary resettlement issue
Nallur	NJF240	New Sivan Road	0.723	4.5	No involuntary resettlement issue
Nallur	NJF241	Sangiliyan Road	0.701	5.0	No involuntary resettlement issue
Nallur	NJF242	Chedditheru Lane Sec.i.	0.476	5.0	No involuntary resettlement issue
Nallur	NJF242	Chedditheru Lane Sec.ii.	0.174	4.0	No involuntary resettlement issue
Jaffna	NJF243	Rasavinhoddam Road	0.855	4.2	No involuntary resettlement issue
Nallur	NJF244	Brown Road Sec. i	2.065	3.9	No involuntary resettlement issue
Nallur	NJF244	Brown Road Sec. ii	0.154	3.9	No involuntary resettlement issue
Jaffna	NJF245	Forest Office Lane	0.551	3.6	No involuntary resettlement issue
Jaffna	NJF246	Rakka Road	0.772	4.2	No involuntary resettlement issue
Nallur	NJF247	Punkankulam Road	0.779	6.5	No involuntary resettlement issue
Jaffna	NJF248	Somasundaram Road	0.453	4.0	No involuntary resettlement issue
Jaffna	NJF250	Maruthady Road	0.488	4.5	No involuntary resettlement issue

Divisional Secretarial Division	iRoad_ID	Road Name	Length (km)	Average available ROW (m)	Observations and Remarks on Requirement of Involuntary resettlement
Chankanai	NJF251	Hospial Road, Chankanai Sec.i.	0.322	4.2	No involuntary resettlement issue
Chankanai	NJF251	Hospial Road, Chankanai Sec.ii.	0.916	5.1	No involuntary resettlement issue
Chankanai	NJF251	Hospial Road, Chankanai Sec.iii.	0.613	4.0	No involuntary resettlement issue
Sandilipai	NJF252	Mluwai Road Sec.i.	1.425	7.0	No involuntary resettlement issue
Sandilipai	NJF252	Mluwai Road Sec.ii.	0.609	3.5	No involuntary resettlement issue
Kaarainagar	NJF253	Karungali Murugamoorthy Kovil Veethi Sec.i.	0.273	4.5	No involuntary resettlement issue
Kaarainagar	NJF253	Karungali Murugamoorthy Kovil Veethi Sec.ii.	0.287	3.0	No involuntary resettlement issue
Kaarainagar	NJF253	Karungali Murugamoorthy Kovil Veethi Sec.iii.	0.235	3.2	No involuntary resettlement issue
Kaarainagar	NJF253	Karungali Murugamoorthy Kovil Veethi Sec.iv.	0.140	3.2	No involuntary resettlement issue
Kaarainagar	NJF254	Kesadai Veethi	1.668	3.6	No involuntary resettlement issue
Kaarainagar	NJF255	Verapity Veethi Sec.i.	0.702	4.1	No involuntary resettlement issue
Kaarainagar	NJF255	Verapity Veethi Sec.ii.	0.176	3.0	No involuntary resettlement issue
Kaarainagar	NJF255	Verapity Veethi Sec.iii.	0.175	3.0	No involuntary resettlement issue
Kopay	NJF256	Vanki Veethi	1.645	4.9	No involuntary resettlement issue
Kopay	NJF257	Modara Kerny Veethi Sec.i.	1.203	4.3	No involuntary resettlement issue
Kopay	NJF257	Modara Kerny Veethi Sec.ii.	0.173	3.3	No involuntary resettlement issue
Kopay	NJF257	Modara Kerny Veethi Sec.iii.	0.178	4.5	No involuntary resettlement issue
Chavakachcheri	NJF258	Thaddankulam Road	2.312	5.0	No involuntary resettlement issue
Chavakachcheri	NJF259	Pointpedro Road-Kudamiyan G.T.M. School Joint Road	2.075	3.5	No involuntary resettlement issue
Chavakachcheri	NJF260	Kaddaiparithan-Manthuvil Siriparathy School Road	3.172	4.0	No involuntary resettlement issue
Chavakachcheri	NJF261	Koyilamanai Road	1.678	3.5	No involuntary resettlement issue
Chavakachcheri	NJF262	Palaiyavaikkai-Padithamakaler Scheme Road	1.957	9.0	No involuntary resettlement issue
Chavakachcheri	NJF263	Kollankirai Road (A9-A32 Joint Road) Sec.i.	1.116	4.0	No involuntary resettlement issue
Chavakachcheri	NJF263	Kollankirai Road (A9-A32 Joint Road) Sec.ii.	1.655	4.0	No involuntary resettlement issue
Chavakachcheri	NJF264	Sellaiya Road	2.460	3.9	No involuntary resettlement issue
Sandilipai	NJF265	Thavadi-Suthumalai-Urelai Veethi Sec.i.	0.943	3.5	No involuntary resettlement issue
Sandilipai	NJF265	Thavadi-Suthumalai-Urelai Veethi Sec.ii.	0.161	3.0	No involuntary resettlement issue

Kilinochchi District

Divisional Secretarial Division	iRoad_ID	Road Name	Length (km)	Average available ROW (m)	Observations and Remarks on Requirement of Involuntary resettlement
Karachchi	NKL001	Murukandy - Akkarayankulam - Vanerikulam Road	10.247	5.0	No involuntary resettlement issue
Karachchi	NKL002	Akkarayankulam L.B.Main Chl - Nallur Road	4.187	3.5	No involuntary resettlement issue
Karachchi	NKL003	Alakaratham Road	7.956	4.7	No involuntary resettlement issue
Karachchi	NKL004	Taylor Road	10.539	4.3	No involuntary resettlement issue
Karachchi	NKL005	Murukandy - Kanakapuram	9.204	6.5	No involuntary resettlement issue
Karachchi	NKL006	Vannerikulam Jeyapuram Road.	7.565	3.2	No involuntary resettlement issue
Karachchi	NKL007	Rose Road.	3.078	4.2	No involuntary resettlement issue
Karachchi	NKL008	Puthumurippu - Konavil Road	3.016	4.2	No involuntary resettlement issue
Karachchi	NKL009	Konavil Skanthapuram Road	1.47	3.8	No involuntary resettlement issue
Karachchi	NKL010	Ampaalkulam Central Road	1.63	5.5	No involuntary resettlement issue
Karachchi	NKL011	Kannagaipuram Joint Road Sec.i	2.608	3.1	No involuntary resettlement issue
Karachchi	NKL011	Kannagaipuram Joint Road Sec.ii	1.264	3.1	No involuntary resettlement issue
Karachchi	NKL012	Konavil Union Kulam Road	2.028	4.5	No involuntary resettlement issue
Karachchi	NKL013	Thirukkudumpa Kanniyar Madam Road Sec.i	2.138	3.2	No involuntary resettlement issue
Karachchi	NKL013	Thirukkudumpa Kanniyar Madam Road Sec.ii	0.689	3.2	No involuntary resettlement issue
Karachchi	NKL014	Kanagapuram Road	0.92	6.0	No involuntary resettlement issue
Karachchi	NKL015	Vannerikulam Road Sec.i	1.503	3.0	No involuntary resettlement issue
Karachchi	NKL015	Vannerikulam Road Sec.ii	0.739	3.0	No involuntary resettlement issue
Karachchi	NKL016	Main Road	2.712	6.0	No involuntary resettlement issue
Karachchi	NKL017	Thirunagar Kanagapuram Road	1.173	6.0	No involuntary resettlement issue
Karachchi	NKL018	Kumaraswamy Road	1.792	8.5	No involuntary resettlement issue
Karachchi	NKL019	Main Road	2.849	4.5	No involuntary resettlement issue
Poonakary	NKL020	Chempankundu Palavi Kiranchi Road	22.01	6.2	No involuntary resettlement issue
Poonakary	NKL021	Pirapankirai - Kalmunai Road	14.938	3.2	No involuntary resettlement issue
Poonakary	NKL022	Vannerikulam - Pallavarayankaddu Road	8.726	5.0	No involuntary resettlement issue
Poonakary	NKL023	Chunnavil - Veeravil Road	10.456	5.9	No involuntary resettlement issue
Poonakary	NKL024	Veeravil - Valaipadu Fisheries Road.	2.659	3.1	No involuntary resettlement issue
Poonakary	NKL025	Pandiveddi Road	3.295	3.5	No involuntary resettlement issue
Poonakary	NKL026	Veerapandiyan Road	2.987	4.5	No involuntary resettlement issue
Poonakary	NKL027	Anaikkaddy Road	2.757	3.5	No involuntary resettlement issue
Poonakary	NKL028	Murugan Road	1.036	3.3	No involuntary resettlement issue
Poonakary	NKL029	Veddukkaddu Road Sec.i	3.839	3.2	No involuntary resettlement issue

Divisional Secretarial Division	iRoad_ID	Road Name	Length (km)	Average available ROW (m)	Observations and Remarks on Requirement of Involuntary resettlement
Poonakary	NKL029	Veddukkaddu Road Sec.ii	0.44	3.2	No involuntary resettlement issue
Poonakary	NKL029	Veddukkaddu Road Sec.iii	0.257	3.2	No involuntary resettlement issue
Poonakary	NKL030	Common Hall Road	0.442	3.9	No involuntary resettlement issue
Poonakary	NKL031	Ellaikkal Road	1.936	3.0	No involuntary resettlement issue
Poonakary	NKL032	Sekkalai Mudkompan Road	3.028	3.5	No involuntary resettlement issue
Poonakary	NKL033	Sivapalappiddi maravarKurichchy Road Sec.i	2.147	3.3	No involuntary resettlement issue
Poonakary	NKL033	Sivapalappiddi maravarKurichchy Road Sec.ii	0.674	3.3	No involuntary resettlement issue
Pachchilaipalli	NKL034	Kachchai Ketpeli Elephantpass Road	7.287	3.1	No involuntary resettlement issue
Pachchilaipalli	NKL035	Palai Road (Pulopalai - Allippalai Road)	3.569	4.5	No involuntary resettlement issue
Pachchilaipalli	NKL036	Sankaththarvajal cross road	1.596	3.5	No involuntary resettlement issue
Pachchilaipalli	NKL037	Masar road	2.034	3.3	No involuntary resettlement issue
Pachchilaipalli	NKL038	Kottondarkulam kovilvayal road	2.945	3.5	No involuntary resettlement issue
Pachchilaipalli	NKL039	Mannavindan road Sec.i.	0.71	4.8	No involuntary resettlement issue
Pachchilaipalli	NKL039	Mannavindan road Sec.ii.	0.148	4.8	No involuntary resettlement issue
Pachchilaipalli	NKL040	Sinnaththalaiyadi road(A9 joint road)	2.329	3.6	No involuntary resettlement issue
Pachchilaipalli	NKL042	Vempodukerny kurudikkadu road	1.194	3.1	No involuntary resettlement issue
Pachchilaipalli	NKL043	Kottondarkulam cemetry road	0.987	3.0	No involuntary resettlement issue
Kandavali	NKL046	Kanadwalai - Punnaineeravi Road Sec.i	2.644	4.2	No involuntary resettlement issue
Kandavali	NKL046	Kanadwalai - Punnaineeravi Road Sec.ii	2.186	4.2	No involuntary resettlement issue
Kandavali	NKL047	Ramanathapuram- Tharmapuram Road	7.549	3.8	No involuntary resettlement issue
Kandavali	NKL048	Kumarapuram second Road	1.637	6.0	No involuntary resettlement issue
Kandavali	NKL049	Aavaaranchaaddi Road	1.939	3.2	No involuntary resettlement issue
Kandavali	NKL050	4th Junction to Cemetry	0.344	3.0	No involuntary resettlement issue
Kandavali	NKL050	4th Junction to Cemetry - Addition	1.212	3.0	No involuntary resettlement issue
Kandavali	NKL051	4th Unit Road	1.257	3.2	No involuntary resettlement issue
Kandavali	NKL052	Murugan Temple Road	1.053	5.0	No involuntary resettlement issue
Kandavali	NKL053	Second Unit School Road	2.25	5.0	No involuntary resettlement issue
kandavali	NKL054	Uppukkulam Road	1.272	7.0	No involuntary resettlement issue
Kandavali	NKL055	Punnai Neeravi Piramanthanaaru Road	2.837	7.0	No involuntary resettlement issue
Kandavali	NKL056	Naga Thampran Temple to Kallveddithidal School Road	2.178	3.8	No involuntary resettlement issue
Kandavali	NKL057	Visvamadu to Piramanthanaaru Road	2.097	7.0	No involuntary resettlement issue
Kandavali	NKL058	Muthirampiddi Housing Scheme Internal Road Sec.i.	0.459	4.5	No involuntary resettlement issue
Kandavali	NKL058	Muthirampiddi Housing Scheme Internal Road Sec.ii.	0.452	5.0	No involuntary resettlement issue
Kandavali	NKL058	Muthirampiddi Housing Scheme Internal Road Sec.iii.	0.446	5.0	No involuntary resettlement issue
Kandavali	NKL058	Muthirampiddi Housing Scheme Internal Road Sec.iv.	1.145	4.1	No involuntary resettlement issue

Divisional Secretarial Division	iRoad_ID	Road Name	Length (km)	Average available ROW (m)	Observations and Remarks on Requirement of Involuntary resettlement
Kandavali	NKL058	Muthirampiddi Housing Scheme Internal Road Sec.v.	0.158	3.0	No involuntary resettlement issue
Kandavali	NKL058	Muthirampiddi Housing Scheme Internal Road Sec.vi.	0.313	3.0	No involuntary resettlement issue
Karachchi	NKL059	Hudson Road	3.725	5.0	No involuntary resettlement issue
Karachchi	NKL060	Hudson Road 2nd	2.774	5.5	No involuntary resettlement issue
Karachchi	NKL061	Silva Road Sec.i	1.518	7.0	No involuntary resettlement issue
Karachchi	NKL061	Silva Road Sec.ii	0.4	7.0	No involuntary resettlement issue
Karachchi	NKL062	Arumukam Road (Krishnan Kovil Road)	1.548	5.7	No involuntary resettlement issue
Karachchi	NKL063	Sivasuntharam Road	1.796	6.8	No involuntary resettlement issue

Mullaitivu District

Divisional Secretarial Division	iRoad_ID	Road Name	Length (km)	Average available ROW (m)	Observations and Remarks on Requirement of Involuntary resettlement
Maritimepattu	NMU001	Thanniyoottu Kumulamunai Alampil Road	13.713	4.4	No involuntary resettlement issue
Maritimepattu	NMU003	15th mile 3rd cross Road	0.663	3.0	No involuntary resettlement issue
Maritimepattu	NMU004	Nanal Road	0.961	3.1	No involuntary resettlement issue
Maritimepattu	NMU005	Pradesiya sabha 2nd cross Road	0.941	4.2	No involuntary resettlement issue
Maritimepattu	NMU006	Senkaddukkerny left side 3rd Cross Road	0.411	3.0	No involuntary resettlement issue
Maritimepattu	NMU007	Arumukattankulam Road Section I	0.763	4.0	No involuntary resettlement issue
Maritimepattu	NMU007	Arumukattankulam Road Section II	0.114	4.0	No involuntary resettlement issue
Maritimepattu	NMU008	Public Market Front Road	0.399	4.5	No involuntary resettlement issue
Maritimepattu	NMU009	Big brigd Road	0.626	4.1	No involuntary resettlement issue
Maritimepattu	NMU010	25 Ekkar 3rd Cross Road	0.488	4.5	No involuntary resettlement issue
Maritimepattu	NMU011	Semmalai East Housing scheeme Road	0.557	3.5	No involuntary resettlement issue
Maritimepattu	NMU012	1st Cross Road	0.974	4.2	No involuntary resettlement issue
Maritimepattu	NMU013	Thilakam Mill Road Section I	0.458	4.0	No involuntary resettlement issue
Maritimepattu	NMU013	Thilakam Mill Road Section II	0.305	4.0	No involuntary resettlement issue
Maritimepattu	NMU014	2nd Cross Road	1.149	3.0	No involuntary resettlement issue
Maritimepattu	NMU015	Pre- School front Road	0.467	3.0	No involuntary resettlement issue
Maritimepattu	NMU017	Navatkadu Cemitary Road	0.971	3.7	No involuntary resettlement issue
Puthukudiyiruppu	NMU018	Semmankunru Right side Road	0.973	3.4	No involuntary resettlement issue
Puthukudiyiruppu	NMU019	World vision Housing scheeme 1st Cross Road	0.55	4.2	No involuntary resettlement issue

Divisional Secretarial Division	iRoad_ID	Road Name	Length (km)	Average available ROW (m)	Observations and Remarks on Requirement of Involuntary resettlement
Maritimepattu	NMU020	Velichchaveedu 1st Cross Road Section I	0.286	3.5	No involuntary resettlement issue
Maritimepattu	NMU020	Velichchaveedu 1st Cross Road Section II	0.045	3.5	No involuntary resettlement issue
Maritimepattu	NMU021	PWD 3rd Cross Road Section I	0.205	5.0	No involuntary resettlement issue
Maritimepattu	NMU021	PWD 3rd Cross Road Section II	0.195	5.0	No involuntary resettlement issue
Maritimepattu	NMU023	Kallappadu kadtkarai Main Road	2.037	5.0	No involuntary resettlement issue
Maritimepattu	NMU024	Hospital Front Road	0.499	4.2	No involuntary resettlement issue
Maritimepattu	NMU025	Siyonmalai Jepa aalaya Road	0.484	4.1	No involuntary resettlement issue
Maritimepattu	NMU026	Anna padippaka Veethy	0.402	3.3	No involuntary resettlement issue
Maritimepattu	NMU027	Thevipuram Road	6.213	8.1	No involuntary resettlement issue
Puthukudiyiruppu	NMU028	Kaiveli elukai veethi	2.03	7.6	No involuntary resettlement issue
Puthukudiyiruppu	NMU029	Visuvamadu athisaja vinajagar aalaja veethi Section I	1.384	7.5	No involuntary resettlement issue
Puthukudiyiruppu	NMU029	Visuvamadu athisaja vinajagar aalaja veethi Section II	0.119	8.0	No involuntary resettlement issue
Puthukudiyiruppu	NMU030	Udaijaar kaddu sudalai veethi	3.299	4.0	No involuntary resettlement issue
Puthukudiyiruppu	NMU031	Jesuthas veethy	2.171	4.8	No involuntary resettlement issue
Puthukudiyiruppu	NMU032	Kaaddu athisaja pillaijaar veethi	3.284	4.5	No involuntary resettlement issue
Puthukudiyiruppu	NMU033	Arasadi pillaijaar veethi	0.858	3.9	No involuntary resettlement issue
Puthukudiyiruppu	NMU034	Kulanthai jesu kovil veethi	1.277	9.0	No involuntary resettlement issue
Puthukudiyiruppu	NMU035	Suwayyuttu veethy	0.806	3.7	No involuntary resettlement issue
Puthukudiyiruppu	NMU036	Theravil Ilankopurm veethi	1.489	3.5	No involuntary resettlement issue
Puthukudiyiruppu	NMU037	Valluvarpurm pirathaana veethi Section I	1.266	4.0	No involuntary resettlement issue
Puthukudiyiruppu	NMU037	Valluvarpurm pirathaana veethi Section II	0.861	4.0	No involuntary resettlement issue
Oddusuddan	NMU038	Nijooddan veethi Section I	1.114	7.5	No involuntary resettlement issue
Oddusuddan	NMU038	Nijooddan veethi Section II	0.48	7.5	No involuntary resettlement issue
Oddusuddan	NMU038	Nijooddan veethi Section III	0.675	7.5	No involuntary resettlement issue
Oddusuddan	NMU039	Thapaalaga veethi Section I	0.55	3.4	No involuntary resettlement issue
Oddusuddan	NMU039	Thapaalaga veethi Section II	1.531	3.4	No involuntary resettlement issue
Oddusuddan	NMU040	Panikkan kulam paadasaalai veethi	0.87	3.2	No involuntary resettlement issue
Oddusuddan	NMU041	Olumadu paadasaalai veethi	1.859	3.0	No involuntary resettlement issue
Oddusuddan	NMU042	Thashadampan sittoor veethi	1.555	3.0	No involuntary resettlement issue
Oddusuddan	NMU043	Saalampan veethi	2.955	3.0	No involuntary resettlement issue
Oddusuddan	NMU044	Koolamurippu kerudamadu enaippu veethi	4.756	3.5	No involuntary resettlement issue
Manthai East	NMU046	Poovarasankulam Thunukai Road (NPC008)	24.449	6.0	No involuntary resettlement issue
Manthai East	NMU047	Pandiyankulam to Mallavi link Road	3.352	3.3	No involuntary resettlement issue
manthai East	NMU050	Karumpulliyam Internal Road Section I	1.836	3.5	No involuntary resettlement issue
manthai East	NMU050	Karumpulliyam Internal Road Section II	1.702	3.5	No involuntary resettlement issue

Divisional Secretarial Division	iRoad_ID	Road Name	Length (km)	Average available ROW (m)	Observations and Remarks on Requirement of Involuntary resettlement
Manthai East	NMU055	Vinayapuram Internal Road Section I	0.525	5.0	No involuntary resettlement issue
Manthai East	NMU055	Vinayapuram Internal Road Section II	1.168	4.6	No involuntary resettlement issue
Manthai East	NMU055	Vinayapuram Internal Road Section III	0.326	4.6	No involuntary resettlement issue
Manthai East	NMU056	Kumulamunai Akkarayan Road (Nagapadduwan Path)(NPC003)	14.036	4.6	No involuntary resettlement issue
Thunukkai	NMU057	Kokkavil Thunukkai Road	12.019	6.0	No involuntary resettlement issue
Thunukkai	NMU058	Hospital front Road	2.586	6.0	No involuntary resettlement issue
Thunukkai	NMU059	Mallavi 3rd cross Road	0.776	5.0	No involuntary resettlement issue
Thunukkai	NMU060	Mallavi 6th cross Road	0.91	5.1	No involuntary resettlement issue
Thunukkai	NMU062	Aninchiyankulam 6th Lane Road	1.033	5.5	No involuntary resettlement issue
Karachchi	NMU063	Arokkiyapuram	1.061	7.0	No involuntary resettlement issue
Thunukkai	NMU064	Iyankulam palayamurukandy Road	3.668	3.3	No involuntary resettlement issue
Thunukkai	NMU065	Ampalapperumal palayamurukandy Road	5.752	3.3	No involuntary resettlement issue
Thunukkai	NMU066	Mallavi Terankandal Road	0.712	3.0	No involuntary resettlement issue
Thunukkai	NMU067	Mankainagar 8th Lane Road	0.82	3.0	No involuntary resettlement issue
Thunukkai	NMU068	Baarathinagar to Pugalenthinagar link Road	1.516	3.0	No involuntary resettlement issue
Oddusuddan	NMU069	Kanagarayankulam District Boundary Road (NPC011)	6.774	3.0	No involuntary resettlement issue
Maritimepattu	NMU070	Thanduvan Periyakulam Road	5.738	3.8	No involuntary resettlement issue
Oddusuddan	NMU071	Olumadu Pullmachchinathikulam Ampakamam Road	8.263	4.5	No involuntary resettlement issue
Maritimepattu	NMU072	Nelumwewa Sinhapura Road	7.147	4.5	No involuntary resettlement issue

Vavuniya District

Divisional Secretarial Division	iRoad_ID	Road Name	Length (km)	Average available ROW (m)	Observations and Remarks on Requirement of Involuntary resettlement
Vavuniya	NVA001	Omanthai - Elamaruthankulam Road	8.922	4.0	No involuntary resettlement issue
Vavuniya	NVA002	Navatkulam - Maraiyadithakulam Road	8.412	4.8	No involuntary resettlement issue
Vavuniya	NVA003	Palamoddai - Moondumurippu Road	5.435	6.0	No involuntary resettlement issue
Vavuniya	NVA004	Pandikeithakulam - Maraiyadithakulam Road	3.736	6.0	No involuntary resettlement issue
Vavuniya	NVA005	Poovarasankulam - Thunukkai Road	10.59	6.0	No involuntary resettlement issue
Vavuniya	NVA006	Malikai-Chemamadu Road	2.06	3.7	No involuntary resettlement issue

Divisional Secretarial Division	iRoad_ID	Road Name	Length (km)	Average available ROW (m)	Observations and Remarks on Requirement of Involuntary resettlement
Vavuniya	NVA007	Kulumadu Junction- to Marakkarampalai veethy	3.354	4.4	No involuntary resettlement issue
Vavuniya	NVA008	Mathavuvaiythakuiam-kanthapuram-Veethy	2.906	3.9	No involuntary resettlement issue
Vavuniya	NVA009	Kanthapuram-Rajendirankuiam-Veethy	3.088	4.5	No involuntary resettlement issue
Vavuniya	NVA010	From A 9 Road to PuthoorKovil Road	6.057	8.5	No involuntary resettlement issue
Vavuniya	NVA011	Kalnatinakulam - Asikulam Road	4.189	3.5	No involuntary resettlement issue
Vavuniya	NVA012	Poonthoddam -Santhasolai Road	4.053	3.2	No involuntary resettlement issue
Vavuniya	NVA013	Sanakarapillai Road	0.921	4.4	No involuntary resettlement issue
Vavuniya	NVA014	Mannar Road 6th Lane	1.346	4.3	No involuntary resettlement issue
Vavuniya	NVA015	Poonthoddam Kudiyiruppu Sub Road Section III	0.213	3.2	No involuntary resettlement issue
Vavuniya	NVA015	Poonthoddam Kudiyiruppu Sub Road Section II	0.214	3.2	No involuntary resettlement issue
Vavuniya	NVA015	Poonthoddam Kudiyiruppu Sub Road Section I	0.301	3.2	No involuntary resettlement issue
Vavuniya	NVA016	Kovilkulam Sudalai Road	0.984	3.7	No involuntary resettlement issue
Vavuniya	NVA017	Pathiniyarmahilankulam 2nd Lane	0.494	3.2	No involuntary resettlement issue
Vavuniya	NVA018	Pathiniyarmahilankulam 3rd Lane	0.454	3.0	No involuntary resettlement issue
Vavuniya	NVA019	Pandarikulam Amman Kovil Road	0.689	3.2	No involuntary resettlement issue
Vavuniya	NVA020	Velikulam Amman Kovil Road	0.698	4.3	No involuntary resettlement issue
Vavuniya	NVA021	Sinkala Divisional Secretariat Road - Section I	0.415	3.0	No involuntary resettlement issue
Vavuniya	NVA021	Sinkala Divisional Secretariat Road - Section II	0.159	3.0	No involuntary resettlement issue
Vavuniya	NVA022	Thirunavatkulam 1st Lane	0.974	5.0	No involuntary resettlement issue
Vavuniya North	NVA023	Nainamadu - Samalankulam Road	12.562	5.0	No involuntary resettlement issue
Vavuniya North	NVA024	Nedunkerny - Koolankulam Road	14.981	4.7	No involuntary resettlement issue
Vavuniya North	NVA025	Kanagarayankulam-Karappukuthi Road	3.881	4.5	No involuntary resettlement issue
Vavuniya North	NVA026	Nainamadu-Karapukuthi Road	8.638	4.0	No involuntary resettlement issue
Vavuniya North	NVA027	Nedunkerny Welioya Connection road	6.974	4.0	No involuntary resettlement issue
Vavuniya North	NVA028	School Front Road Nagarkulam	1.541	3.5	No involuntary resettlement issue
Vavuniya North	NVA029	Pillayarkovil Front Road	1.818	3.5	No involuntary resettlement issue
Vavuniya North	NVA030	Aathimodai Periyakulam Road	0.798	3.5	No involuntary resettlement issue
Vavuniya North	NVA031	Maarailupai Kulavisuddan Road	4.752	5.0	No involuntary resettlement issue
Vavuniya North	NVA032	Maarailupai Nedunkerny Road	2.189	3.0	No involuntary resettlement issue
Vavuniya North	NVA033	Marailuppai Tank Road	0.853	3.0	No involuntary resettlement issue
Vavuniya North	NVA034	Ayiladikula Road	2.37	7.0	No involuntary resettlement issue
Vavuniya North	NVA035	Kaddaikadu Vayal Road	0.72	3.0	No involuntary resettlement issue
Vavuniya North	NVA036	Sooduventhan kulavisuddan Road	3.959	3.0	No involuntary resettlement issue
Vavuniya North	NVA037	Navalar Road 4th,5th,6th Lane - Sec. i. 4th Lane	0.075	3.0	No involuntary resettlement issue
Vavuniya North	NVA037	Navalar Road 4th,5th,6th Lane - Sec. ii. 5th Lane	0.175	3.0	No involuntary resettlement issue

Divisional Secretarial Division	iRoad_ID	Road Name	Length (km)	Average available ROW (m)	Observations and Remarks on Requirement of Involuntary resettlement
Vavuniya North	NVA037	Navalar Road 4th,5th,6th Lane - Sec.iii. 6th Lane	0.259	3.0	No involuntary resettlement issue
Vavuniya North	NVA038	Navalar Road	0.78	3.0	No involuntary resettlement issue
Vavuniya North	NVA039	Nedunkerny North Amman Road	1.112	3.0	No involuntary resettlement issue
Vavuniya South	NVA040	Ulukulam - Varikudiyoor Road	10.208	3.4	No involuntary resettlement issue
Vavuniya South	NVA041	Maniyarkulam - Pirappamadu Road	8.311	3.7	No involuntary resettlement issue
Vavuniya South	NVA042	Katkulam Sithamparapuram Internal Road (Palani Murukan Kovil Road	1.167	3.6	No involuntary resettlement issue
Vavuniya South	NVA043	Oyarsinnakulam Section II (4th)	1.48	3.5	No involuntary resettlement issue
Vavuniya South	NVA043	Oyarsinnakulam Section I (2nd)	0.842	3.5	No involuntary resettlement issue
Vavuniya South	NVA044	Ukkulankulam 1st Lane Section II	0.183	3.1	No involuntary resettlement issue
Vavuniya South	NVA044	Ukkulankulam 1st Lane Section I	0.642	3.1	No involuntary resettlement issue
Vavuniya South	NVA045	Moonrumurippu Cemetary Road	0.404	4.1	No involuntary resettlement issue
Vavuniya South	NVA046	Srinagar Section IV (7th)	0.55	3.3	No involuntary resettlement issue
Vavuniya South	NVA046	Srinagar Section III (6th)	0.157	3.3	No involuntary resettlement issue
Vavuniya South	NVA046	Srinagar Section II (5th)	0.162	3.3	No involuntary resettlement issue
Vavuniya South	NVA046	Srinagar Section I (4th)	0.167	3.3	No involuntary resettlement issue
Vavuniya South	NVA047	Nochchimodai Crusher Road	1.245	3.7	No involuntary resettlement issue
Vavuniya South	NVA048	Maharampaikulam Kanthy Road	0.698	3.2	No involuntary resettlement issue
Vavuniya South	NVA049	Srirampuram Housing Scheme 1st Cross Lane	0.659	3.3	No involuntary resettlement issue
Vavuniya South	NVA050	Koomankulam Main Road	1.628	4.5	No involuntary resettlement issue
Vavuniya South	NVA051	Kanthankulam Main Road	1.828	3.5	No involuntary resettlement issue
Vavuniya South	NVA052	Rasenthirankulam Mail Road	0.887	3.5	No involuntary resettlement issue
Vavuniya South	NVA053	Pampaimadhu Sundarapuram Road	2.099	6.2	No involuntary resettlement issue
Vavuniya South	NVA054	Salampaikulam Moonrumurippu Main Road	3.006	3.0	No involuntary resettlement issue
Vavuniya South	NVA055	Sivapuram Main Road	2.143	3.9	No involuntary resettlement issue
Vavuniya South	NVA056	Marukarampalai Vinayagar Viddalaya Road	2.565	4.4	No involuntary resettlement issue
Vavuniya South	NVA057	Erratperiyakulam Metal Query Road	0.553	3.0	No involuntary resettlement issue
Vavuniya South	NVA058	Mahakachakodiya Pirapamadu Main Road Section II	0.942	5.7	No involuntary resettlement issue
Vavuniya South	NVA058	Mahakachakodiya Pirapamadu Main Road Section I	2.769	5.7	No involuntary resettlement issue
Vavuniya South	NVA059	Kokaliya Akpopura Main Road	3.581	4.1	No involuntary resettlement issue
Vavuniya South	NVA060	Mahakachakodiya 4th Cross Road Section III	0.264	5.1	No involuntary resettlement issue
Vavuniya South	NVA060	Mahakachakodiya 4th Cross Road Section II	0.357	5.6	No involuntary resettlement issue
Vavuniya South	NVA060	Mahakachakodiya 4th Cross Road Section I	0.681	6.0	No involuntary resettlement issue
Vavuniya South	NVA061	Puruthukama Transformer Road	0.636	3.7	No involuntary resettlement issue
Vavuniya South	NVA062	Alakala Paddy Field Road	1.228	3.3	No involuntary resettlement issue

Divisional Secretarial Division	iRoad_ID	Road Name	Length (km)	Average available ROW (m)	Observations and Remarks on Requirement of Involuntary resettlement
Vavuniya South	NVA063	Arukampulweliya Circular Road	0.892	3.5	No involuntary resettlement issue
Vavuniya South	NVA064	Alakala Aluthkama 1st Cross Road	0.345	3.1	No involuntary resettlement issue
Vavuniya South	NVA065	Acre 400 3rd Cross Road	1.036	3.1	No involuntary resettlement issue
Vavuniya South	NVA066	Aluthpirapamaduwa Transformer Road	0.969	3.5	No involuntary resettlement issue
Vavuniya South	NVA067	Nawakamuva Road	0.512	3.6	No involuntary resettlement issue
Vavuniya South	NVA068	Mamaduva Devarahamanaya Main Road	1.469	4.5	No involuntary resettlement issue
Vengalacheddikulam	NVA069	Poovarasankulam - Cheddikulam Road	12.274	5.0	No involuntary resettlement issue
Vengalacheddikulam	NVA070	Piramanalankulam - Parappukadanthan Road	9.135	4.5	No involuntary resettlement issue
Vengalacheddikulam	NVA071	Veppankulam Kallaaru Road	2.448	3.0	No involuntary resettlement issue
Vengalacheddikulam	NVA073	Paththinathapuram Road	0.863	3.6	No involuntary resettlement issue
Vengalacheddikulam	NVA074	Neeliyamodai 1st Lane	0.463	3.1	No involuntary resettlement issue
Vengalacheddikulam	NVA075	Puliyankulam Road	1.768	3.5	No involuntary resettlement issue
Vengalacheddikulam	NVA076	Jayanthinagar Erukkalankal Road	1.597	3.0	No involuntary resettlement issue
Vengalacheddikulam	NVA077	Pavatkulam Unit 4 to Thalikkulam Road	4.975	3.3	No involuntary resettlement issue
Vengalacheddikulam	NVA078	Pavatkulam Unit 2 Road	1.721	3.7	No involuntary resettlement issue
Vengalacheddikulam	NVA079	Muthaliyarkulam housing Scheem Road - Sec.x.	1.254	3.0	No involuntary resettlement issue
Vengalacheddikulam	NVA079	Muthaliyarkulam housing Scheem Road - Sec.ix.	1.862	3.0	No involuntary resettlement issue
Vengalacheddikulam	NVA079	Muthaliyarkulam housing Scheem Road - Sec.viii.	0.392	3.0	No involuntary resettlement issue
Vengalacheddikulam	NVA079	Muthaliyarkulam housing Scheem Road - Sec.vii.	0.51	3.0	No involuntary resettlement issue
Vengalacheddikulam	NVA079	Muthaliyarkulam housing Scheem Road - Sec.vi.	0.613	3.0	No involuntary resettlement issue
Vengalacheddikulam	NVA079	Muthaliyarkulam housing Scheem Road - Sec.v.	0.296	3.0	No involuntary resettlement issue
Vengalacheddikulam	NVA079	Muthaliyarkulam housing Scheem Road - Sec.iv.	0.616	3.0	No involuntary resettlement issue
Vengalacheddikulam	NVA079	Muthaliyarkulam housing Scheem Road - Sec.iii.	0.571	3.0	No involuntary resettlement issue
Vengalacheddikulam	NVA079	Muthaliyarkulam housing Scheem Road - Sec.ii.	0.531	3.0	No involuntary resettlement issue
Vengalacheddikulam	NVA079	Muthaliyarkulam housing Scheem Road - Sec.i.	0.224	3.0	No involuntary resettlement issue
Vengalacheddikulam	NVA080	Mankulam SDO Road	1.148	3.8	No involuntary resettlement issue
Vengalacheddikulam	NVA081	Sinnakulam Internal Road	2.443	3.0	No involuntary resettlement issue
Vengalacheddikulam	NVA082	Sinnathampanai School Road	2.23	3.0	No involuntary resettlement issue
Vengalacheddikulam	NVA083	Menifarm Unite 2	1.951	3.3	No involuntary resettlement issue

Mannar District

Divisional Secretarial Division	iRoad_ID	Road Name	Length (km)	Average available ROW (m)	Observations and Remarks on Requirement of Involuntary resettlement
Manthai West	NMA001	Uyilankulam - Adampan Road	5.483	3.9	No involuntary resettlement issue
Manthai West	NMA002	Vellankulam - Thevanpidy Road	2.047	3.9	No involuntary resettlement issue
Manthai West	NMA003	Adampan - Kandal Road	3.897	4.4	No involuntary resettlement issue
Manthai West	NMA004	Pallamadhu - Alkadively Road	3.592	4.3	No involuntary resettlement issue
Manthai West	NMA005	Kaddadivayal Ramayankulam NPC014	17.087	3.5	No involuntary resettlement issue
Manthai West	NMA006	Alankulam Internal Road	1.102	3.9	No involuntary resettlement issue
Manthai West	NMA007	Vannakulam Internal Road Sec.i.	0.784	4.0	No involuntary resettlement issue
Manthai West	NMA007	Vannakulam Internal Road Sec.ii.	0.375	4.0	No involuntary resettlement issue
Manthai West	NMA008	Parapukadanthan Amman Kovil Road Sec.i.	0.635	4.0	No involuntary resettlement issue
Manthai West	NMA008	Parapukadanthan Amman Kovil Road Sec.ii.	0.33	3.5	No involuntary resettlement issue
Manthai West	NMA009	Alkadively Internal Road Sec.i.	0.329	3.5	No involuntary resettlement issue
Manthai West	NMA009	Alkadively Internal Road Sec.ii.	0.791	3.5	No involuntary resettlement issue
Manthai West	NMA010	Thetavady Internal Road	1.335	4.0	No involuntary resettlement issue
Mannar Town	NMA011	Sannar Internal Road	0.8	3.3	No involuntary resettlement issue
Manthai West	NMA012	Echalavaikai 1st,2nd 3rd Cross Street Sec.i.	0.339	3.7	No involuntary resettlement issue
Manthai West	NMA012	Echalavaikai 1st,2nd 3rd Cross Street Sec.ii.	0.845	3.7	No involuntary resettlement issue
Manthai West	NMA012	Echalavaikai 1st,2nd 3rd Cross Street Sec.iii.	0.195	3.7	No involuntary resettlement issue
Manthai West	NMA012	Echalavaikai 1st,2nd 3rd Cross Street Sec.iv.	0.691	3.7	No involuntary resettlement issue
Manthai West	NMA013	Kalliyadi Internal Road Sec.i.	0.885	4.5	No involuntary resettlement issue
Manthai West	NMA013	Kalliyadi Internal Road Sec.ii.	0.141	4.5	No involuntary resettlement issue
Mannar Town	NMA014	Puthukadu New Housing internal Road	0.837	3.0	No involuntary resettlement issue
Manthai West	NMA015	Adampan Internal Road	0.787	3.1	No involuntary resettlement issue
Manthai West	NMA016	Aathimoddai Internal Road	0.476	3.0	No involuntary resettlement issue
Manthai West	NMA017	Palaiyadiputhukulam Internal Road Sec.i.	0.6	4.0	No involuntary resettlement issue
Manthai West	NMA017	Palaiyadiputhukulam Internal Road Sec.ii.	0.597	4.0	No involuntary resettlement issue
Manthai West	NMA018	Sethuvinayakar kulam Sec.i.	0.093	3.0	No involuntary resettlement issue
Manthai West	NMA018	Sethuvinayakar kulam Sec.ii.	0.239	3.0	No involuntary resettlement issue
Manthai West	NMA018	Sethuvinayakar kulam Sec.iii.	0.154	3.0	No involuntary resettlement issue
Manthai West	NMA018	Sethuvinayakar kulam Sec.iv.	0.309	3.0	No involuntary resettlement issue
Manthai West	NMA018	Sethuvinayakar kulam Sec.v.	0.869	3.0	No involuntary resettlement issue
Manthai West	NMA019	Vidathalthivu Play ground Road Sec.i.	0.144	3.0	No involuntary resettlement issue
Manthai West	NMA019	Vidathalthivu Play ground Road Sec.ii.	0.491	4.0	No involuntary resettlement issue

Divisional Secretarial Division	iRoad_ID	Road Name	Length (km)	Average available ROW (m)	Observations and Remarks on Requirement of Involuntary resettlement
Manthai West	NMA019	Vidathalthivu Play ground Road Sec.iii.	0.088	4.0	No involuntary resettlement issue
Madhu	NMA020	Sinnapandivirichan periyapandivirichan Link Rd	4.921	5.0	No involuntary resettlement issue
Madhu	NMA021	Periyapandivirichan 3rd Cross Street	3.568	4.5	No involuntary resettlement issue
Madhu	NMA022	Thachnamaruthamadhu Palampitty Rd	1.003	4.2	No involuntary resettlement issue
Mannar Town	NMA024	Thiruketheeswaram Road Sec.i.	2.898	6.0	No involuntary resettlement issue
Mannar Town	NMA025	Mannar-Thalvupaddu-Tharapuram Road	7.383	4.0	No involuntary resettlement issue
Manthai West	NMA026	Jubilee Road	2.618	5.4	No involuntary resettlement issue
Mannar Town	NMA027	Emilnagar Kaluthavarana Road	0.371	3.5	No involuntary resettlement issue
Mannar Town	NMA028	Emilnagar South bar Joint Road Sec.i.	0.089	3.0	No involuntary resettlement issue
Mannar Town	NMA028	Emilnagar South bar Joint Road Sec.ii.	0.473	3.0	No involuntary resettlement issue
Mannar Town	NMA028	Emilnagar South bar Joint Road Sec.iii.	0.266	3.0	No involuntary resettlement issue
Mannar Town	NMA029	South bar Main Road	0.573	6.0	No involuntary resettlement issue
Mannar Town	NMA030	Santhipuram Kovil Road	1.178	3.9	No involuntary resettlement issue
Mannar Town	NMA031	Pansalai 1st , 2nd Lane 1st Lane	0.43	4.0	No involuntary resettlement issue
Mannar Town	NMA031	Pansalai 1st , 2nd Lane 2nd Lane	0.38	4.0	No involuntary resettlement issue
Mannar Town	NMA032	St.Xavier Road	0.553	4.2	No involuntary resettlement issue
Mannar Town	NMA033	Anni Therasa Road	0.527	4.2	No involuntary resettlement issue
Mannar Town	NMA034	Puthumai Matha Lane	0.787	4.2	No involuntary resettlement issue
Mannar Town	NMA035	Children Park Lane - (Panankaddukottu) Sec.i.	0.103	3.3	No involuntary resettlement issue
Mannar Town	NMA035	Children Park Lane - (Panankaddukottu) Sec.ii.	0.086	3.3	No involuntary resettlement issue
Mannar Town	NMA035	Children Park Lane - (Panankaddukottu) Sec.iii.	0.065	3.3	No involuntary resettlement issue
Mannar Town	NMA035	Children Park Lane - (Panankaddukottu) Sec.iv.	0.108	3.3	No involuntary resettlement issue
Mannar Town	NMA036	Kadaleri Veethi (End of Fish Market)	0.469	3.2	No involuntary resettlement issue
Mannar Town	NMA037	Children Park Lane - (Chavatkaddu) Sec.i.	0.386	4.6	No involuntary resettlement issue
Mannar Town	NMA037	Children Park Lane - (Chavatkaddu) Sec.ii.	0.098	4.6	No involuntary resettlement issue
Mannar Town	NMA038	St.Thomas 1st Lane	0.569	4.6	No involuntary resettlement issue
Mannar Town	NMA039	Thomayar Main Road	1.006	6.0	No involuntary resettlement issue
Mannar Town	NMA040	Eluthoor Main Road	0.463	3.5	No involuntary resettlement issue
Mannar Town	NMA041	Periyakamam to Eluthoor Joint Road	0.413	4.5	No involuntary resettlement issue
Mannar Town	NMA043	Kurusukovil Road	0.441	6.0	No involuntary resettlement issue
Mannar Town	NMA044	Muthamil Nagar Road Sec.i.	0.111	3.6	No involuntary resettlement issue
Mannar Town	NMA044	Muthamil Nagar Road Sec.ii.	0.132	3.6	No involuntary resettlement issue
Mannar Town	NMA044	Muthamil Nagar Road Sec.iv.	0.135	3.6	No involuntary resettlement issue
Mannar Town	NMA044	Muthamil Nagar Road Sec.v.	0.11	3.6	No involuntary resettlement issue
Mannar Town	NMA044	Muthamil Nagar Road Sec.vi.	0.158	3.6	No involuntary resettlement issue

Divisional Secretarial Division	iRoad_ID	Road Name	Length (km)	Average available ROW (m)	Observations and Remarks on Requirement of Involuntary resettlement
Mannar Town	NMA045	Computer Center 1st Lane Road Sec.i.	0.388	5.2	No involuntary resettlement issue
Mannar Town	NMA045	Computer Center 1st Lane Road Sec.ii.	0.313	5.2	No involuntary resettlement issue
Mannar Town	NMA048	Thamotharanpillai Road	0.757	3.9	No involuntary resettlement issue
Mannar Town	NMA049	Selvanagar Internal Road Sec.i.	0.137	3.9	No involuntary resettlement issue
Mannar Town	NMA049	Selvanagar Internal Road Sec.ii.	0.2	3.9	No involuntary resettlement issue
Mannar Town	NMA049	Selvanagar Internal Road Sec.iii.	0.125	3.9	No involuntary resettlement issue
Mannar Town	NMA049	Selvanagar Internal Road Sec.iv.	0.163	3.9	No involuntary resettlement issue
Mannar Town	NMA049	Selvanagar Internal Road Sec.v.	0.187	3.9	No involuntary resettlement issue
Mannar Town	NMA050	Tower Lane (Moor Street)	0.478	3.0	No involuntary resettlement issue
Mannar Town	NMA051	New Moor Street Road Sec.i.	0.196	3.2	No involuntary resettlement issue
Mannar Town	NMA051	New Moor Street Road Sec.ii.	0.192	3.2	No involuntary resettlement issue
Mannar Town	NMA051	New Moor Street Road Sec.iii.	0.211	3.2	No involuntary resettlement issue
Mannar Town	NMA052	Uppukkulam Anni Illam Hostol Road	0.368	3.2	No involuntary resettlement issue
Mannar Town	NMA053	Nalavanvadi 1st, 2nd, 3rd Lane Sec.i.	0.311	3.1	No involuntary resettlement issue
Mannar Town	NMA053	Nalavanvadi 1st, 2nd, 3rd Lane Sec.ii.	0.185	3.1	No involuntary resettlement issue
Mannar Town	NMA053	Nalavanvadi 1st, 2nd, 3rd Lane Sec.iii.	0.276	3.1	No involuntary resettlement issue
Mannar Town	NMA054	Manokarakurukkal Road	0.373	3.2	No involuntary resettlement issue
Mannar Town	NMA056	Building Department 2nd Lane Sec.i.	0.249	3.9	No involuntary resettlement issue
Mannar Town	NMA056	Building Department 2nd Lane Sec.ii.	0.093	3.9	No involuntary resettlement issue
Mannar Town	NMA058	Annivelankani Road	0.419	3.0	No involuntary resettlement issue
Mannar Town	NMA059	Konthaipiddy Road	0.308	3.9	No involuntary resettlement issue
Mannar Town	NMA060	Uppukkulam Mannar Gust House Road	0.378	3.2	No involuntary resettlement issue
Mannar Town	NMA062	J R S Behind Road	0.435	6.0	No involuntary resettlement issue
Mannar Town	NMA063	Sinnakkaddi Internal Road Sec.i.	0.106	4.0	No involuntary resettlement issue
Mannar Town	NMA063	Sinnakkaddi Internal Road Sec.ii.	0.108	4.0	No involuntary resettlement issue
Mannar Town	NMA063	Sinnakkaddi Internal Road Sec.iii.	0.083	4.0	No involuntary resettlement issue
Mannar Town	NMA063	Sinnakkaddi Internal Road Sec.iv.	0.077	4.0	No involuntary resettlement issue
Mannar Town	NMA063	Sinnakkaddi Internal Road Sec.ix.	0.07	4.0	No involuntary resettlement issue
Mannar Town	NMA063	Sinnakkaddi Internal Road Sec.v.	0.098	4.0	No involuntary resettlement issue
Mannar Town	NMA063	Sinnakkaddi Internal Road Sec.vi.	0.089	4.0	No involuntary resettlement issue
Mannar Town	NMA063	Sinnakkaddi Internal Road Sec.vii.	0.062	4.0	No involuntary resettlement issue
Mannar Town	NMA063	Sinnakkaddi Internal Road Sec.viii.	0.083	4.0	No involuntary resettlement issue
Mannar Town	NMA064	Periakamam Pond Road	0.484	4.2	No involuntary resettlement issue
Mannar Town	NMA065	Thalaimannar Pier East Internal Road Sec.i.	0.281	4.5	No involuntary resettlement issue
Mannar Town	NMA065	Thalaimannar Pier East Internal Road Sec.ii.	0.633	4.5	No involuntary resettlement issue

Divisional Secretarial Division	iRoad_ID	Road Name	Length (km)	Average available ROW (m)	Observations and Remarks on Requirement of Involuntary resettlement
Mannar Town	NMA066	Thalaimannar Pier West Internal Road	0.503	3.1	No involuntary resettlement issue
Mannar Town	NMA067	Thalaimannar Village north Internal Road Sec.i.	0.307	3.0	No involuntary resettlement issue
Mannar Town	NMA067	Thalaimannar Village north Internal Road Sec.ii.	0.174	3.0	No involuntary resettlement issue
Mannar Town	NMA068	Kaddukarankudiyiruppu Internal Road Sec.i.	0.464	4.3	No involuntary resettlement issue
Mannar Town	NMA068	Kaddukarankudiyiruppu Internal Road Sec.ii.	0.064	4.3	No involuntary resettlement issue
Mannar Town	NMA068	Kaddukarankudiyiruppu Internal Road Sec.iii.	0.179	4.3	No involuntary resettlement issue
Mannar Town	NMA068	Kaddukarankudiyiruppu Internal Road Sec.iv.	0.366	4.3	No involuntary resettlement issue
Mannar Town	NMA069	Thalaimannar Village South Internal Road Sec.i.	0.177	3.0	No involuntary resettlement issue
Mannar Town	NMA069	Thalaimannar Village South Internal Road Sec.ii.	0.112	3.0	No involuntary resettlement issue
Mannar Town	NMA069	Thalaimannar Village South Internal Road Sec.iii.	0.339	3.0	No involuntary resettlement issue
Mannar Town	NMA069	Thalaimannar Village South Internal Road Sec.iv.	0.313	3.0	No involuntary resettlement issue
Mannar Town	NMA069	Thalaimannar Village South Internal Road Sec.v.	0.123	3.0	No involuntary resettlement issue
Mannar Town	NMA070	Oalaithoduvai Konnayankudiyiruppu Access Road	1.046	4.2	No involuntary resettlement issue
Mannar Town	NMA071	Siruthoppu Internal Road Sec.i.	0.719	4.8	No involuntary resettlement issue
Mannar Town	NMA071	Siruthoppu Internal Road Sec.ii.	0.235	4.8	No involuntary resettlement issue
Mannar Town	NMA072	Kaddasapathiri internal Road Sec.i.	0.692	3.4	No involuntary resettlement issue
Mannar Town	NMA072	Kaddasapathiri internal Road Sec.ii.	0.224	3.4	No involuntary resettlement issue
Mannar Town	NMA072	Kaddasapathiri internal Road Sec.iii.	0.328	3.4	No involuntary resettlement issue
Mannar Town	NMA073	Erukalampity West Internal Road Sec.i.	0.125	3.2	No involuntary resettlement issue
Mannar Town	NMA073	Erukalampity West Internal Road Sec.ii.	0.054	3.2	No involuntary resettlement issue
Mannar Town	NMA073	Erukalampity West Internal Road Sec.iii.	0.095	3.2	No involuntary resettlement issue
Mannar Town	NMA073	Erukalampity West Internal Road Sec.iv.	0.334	3.2	No involuntary resettlement issue
Mannar Town	NMA073	Erukalampity West Internal Road Sec.v.	0.324	3.2	No involuntary resettlement issue
Mannar Town	NMA074	Erukalampity South Internal Road Sec.i.	0.136	4.5	No involuntary resettlement issue
Mannar Town	NMA074	Erukalampity South Internal Road Sec.ii.	0.195	4.5	No involuntary resettlement issue
Mannar Town	NMA074	Erukalampity South Internal Road Sec.iii.	0.05	4.5	No involuntary resettlement issue
Mannar Town	NMA074	Erukalampity South Internal Road Sec.iv.	0.272	4.5	No involuntary resettlement issue
Mannar Town	NMA074	Erukalampity South Internal Road Sec.v.	0.111	4.5	No involuntary resettlement issue
Mannar Town	NMA075	Erukalampity East Internal Road Sec.i.	0.224	3.0	No involuntary resettlement issue
Mannar Town	NMA075	Erukalampity East Internal Road Sec.ii.	0.145	3.0	No involuntary resettlement issue
Mannar Town	NMA075	Erukalampity East Internal Road Sec.iii.	0.678	3.0	No involuntary resettlement issue
Mannar Town	NMA075	Erukalampity East Internal Road Sec.iv.	0.078	3.0	No involuntary resettlement issue
Mannar Town	NMA076	Puthukkudiyiruppu Internal Road Sec.i.	0.443	4.8	No involuntary resettlement issue
Mannar Town	NMA076	Puthukkudiyiruppu Internal Road Sec.ii.	0.074	4.8	No involuntary resettlement issue
Mannar Town	NMA076	Puthukkudiyiruppu Internal Road Sec.iii.	0.713	4.8	No involuntary resettlement issue

Divisional Secretarial Division	iRoad_ID	Road Name	Length (km)	Average available ROW (m)	Observations and Remarks on Requirement of Involuntary resettlement
Mannar Town	NMA077	Thoddaveli Internal Road	0.56	4.8	No involuntary resettlement issue
Mannar Town	NMA078	Tharapuram West Internal Road Sec.i.	0.436	3.7	No involuntary resettlement issue
Mannar Town	NMA078	Tharapuram West Internal Road Sec.ii.	0.549	3.8	No involuntary resettlement issue
Mannar Town	NMA079	Thalvupadu Internal Road Sec.i.	0.19	3.7	No involuntary resettlement issue
Mannar Town	NMA079	Thalvupadu Internal Road Sec.ii.	0.174	3.7	No involuntary resettlement issue
Mannar Town	NMA079	Thalvupadu Internal Road Sec.iii.	0.153	3.7	No involuntary resettlement issue
Mannar Town	NMA079	Thalvupadu Internal Road Sec.iv.	0.191	3.7	No involuntary resettlement issue
Mannar Town	NMA079	Thalvupadu Internal Road Sec.v.	0.269	3.7	No involuntary resettlement issue
Mannar Town	NMA080	Kallikattaikadu Internal Road Sec.i.	0.158	3.0	No involuntary resettlement issue
Mannar Town	NMA080	Kallikattaikadu Internal Road Sec.ii.	0.293	3.0	No involuntary resettlement issue
Mannar Town	NMA081	Uyilankulam internal Road Sec.i.	0.646	3.1	No involuntary resettlement issue
Mannar Town	NMA081	Uyilankulam internal Road Sec.ii.	0.106	3.1	No involuntary resettlement issue
Mannar Town	NMA082	Neelasenai Internal Road	0.805	3.0	No involuntary resettlement issue
Mannar Town	NMA083	Periyanaivatkulam Internal Road	1.185	3.0	No involuntary resettlement issue
Mannar Town	NMA085	Nagathalvu Internal Road	1.17	3.1	No involuntary resettlement issue
Mannar Town	NMA086	Parapankandal Internal Road	1.175	3.2	No involuntary resettlement issue
Madhu	NMA087	Mahilankulam - Pallamadhu Road NPC009 Sec.ii.	11.18	3.2	No involuntary resettlement issue
Madhu	NMA089	Poovarasankulam - Thunukkai Road	14.744	5.0	No involuntary resettlement issue
Nanaddan	NMA091	Murunkan - Nanaddan Road Sec.i.	1.092	6.0	No involuntary resettlement issue
Nanaddan	NMA091	Murunkan - Nanaddan Road Sec.ii.	4.848	3.8	No involuntary resettlement issue
Nanaddan	NMA092	Uyilankulam - Mankulam - Nanaddan Road Sec.i.	0.487	4.2	No involuntary resettlement issue
Nanaddan	NMA092	Uyilankulam - Mankulam - Nanaddan Road Sec.ii.	4.467	4.2	No involuntary resettlement issue
Nanaddan	NMA093	Achchankulam Village Road	0.583	4.5	No involuntary resettlement issue
Nanaddan	NMA094	Pallankoddai Village Road	0.524	4.0	No involuntary resettlement issue
Nanaddan	NMA095	Murungan Pididi Internal Road Sec.i.	0.178	3.0	No involuntary resettlement issue
Nanaddan	NMA095	Murungan Pididi Internal Road Sec.ii.	0.265	3.0	No involuntary resettlement issue
Nanaddan	NMA095	Murungan Pididi Internal Road Sec.iii.	0.074	3.0	No involuntary resettlement issue
Nanaddan	NMA095	Murungan Pididi Internal Road Sec.iv.	0.256	3.0	No involuntary resettlement issue
Nanaddan	NMA096	Annalnagar Internal Road	0.468	3.2	No involuntary resettlement issue
Nanaddan	NMA097	Arthikuly Village Road	1.02	3.2	No involuntary resettlement issue
Madhu	NMA098	Pannavedduvan Old Village Road Sec.i.	0.802	4.3	No involuntary resettlement issue
Madhu	NMA098	Pannavedduvan Old Village Road Sec.ii.	0.262	4.3	No involuntary resettlement issue
Nanaddan	NMA099	Vankalai Word – 05 Internal Road Sec.i.	0.4	3.5	No involuntary resettlement issue
Nanaddan	NMA099	Vankalai Word – 05 Internal Road Sec.ii.	0.106	3.5	No involuntary resettlement issue
Nanaddan	NMA100	Razoolputhuvely Village Road	1.573	3.8	No involuntary resettlement issue

Divisional Secretarial Division	iRoad_ID	Road Name	Length (km)	Average available ROW (m)	Observations and Remarks on Requirement of Involuntary resettlement
Nanaddan	NMA101	Parikarikandal Internal Road Sec.i.	0.259	3.9	No involuntary resettlement issue
Nanaddan	NMA101	Parikarikandal Internal Road Sec.ii.	0.127	3.9	No involuntary resettlement issue
Nanaddan	NMA101	Parikarikandal Internal Road Sec.iii.	0.186	3.9	No involuntary resettlement issue
Nanaddan	NMA102	Thomaspuri Internal Road	0.593	3.0	No involuntary resettlement issue
Nanaddan	NMA103	Naruvilikulam – Koddaikadhu Village Road Sec.i.	0.502	3.4	No involuntary resettlement issue
Nanaddan	NMA103	Naruvilikulam – Koddaikadhu Village Road Sec.ii.	0.354	3.4	No involuntary resettlement issue
Nanaddan	NMA104	Sirukandal Village Road	0.655	3.5	No involuntary resettlement issue
Nanaddan	NMA106	Pidarikulam Village Road	0.685	4.0	No involuntary resettlement issue
Nanaddan	NMA107	Katkadanthakulam Village Road	1.145	4.5	No involuntary resettlement issue
Nanaddan	NMA108	Vankalai – Eraththinapury Internal Road	0.632	3.7	No involuntary resettlement issue
Nanaddan	NMA109	Sooriyakaddaikadhu – Puthukkudiruppu Village Road	1.082	3.1	No involuntary resettlement issue
Madhu	NMA110	Madhu Road Housing Scheme Internal Road	0.905	3.0	No involuntary resettlement issue
Nanaddan	NMA113	Vankalai Agnespuram Internal Road	0.333	3.0	No involuntary resettlement issue
Nanaddan	NMA114	Vanchiyankulam Village Road	0.48	3.0	No involuntary resettlement issue
Nanaddan	NMA115	Valkaippetankandal Village Road	0.901	3.2	No involuntary resettlement issue
Nanaddan	NMA116	Vankalai Word – 06,07 Internal Road Sec.i.	0.298	3.0	No involuntary resettlement issue
Nanaddan	NMA116	Vankalai Word – 06,07 Internal Road Sec.ii.	0.092	3.0	No involuntary resettlement issue
Nanaddan	NMA117	Ilanthaikulam Internal Road	0.498	3.8	No involuntary resettlement issue
Nanaddan	NMA118	Vankakai Suganthapuri Internal Road	0.687	3.1	No involuntary resettlement issue
Nanaddan	NMA119	Kovankulam – Uyilankulam Road	0.724	3.0	No involuntary resettlement issue
Nanaddan	NMA120	Vankalai – Gunavarthana Road Sec.i.	0.246	3.2	No involuntary resettlement issue
Nanaddan	NMA120	Vankalai – Gunavarthana Road Sec.ii.	0.141	3.2	No involuntary resettlement issue
Nanaddan	NMA121	Moddaikadai Internal Road Sec.i.	0.172	3.2	No involuntary resettlement issue
Nanaddan	NMA121	Moddaikadai Internal Road Sec.ii.	0.191	3.2	No involuntary resettlement issue
Musali	NMA123	Peryapulathusenai - Potkerny - Bandaeavelly Road	6.081	5.0	No involuntary resettlement issue
Musali	NMA124	Maruchukady - Uvaiyadikulam Road	4.021	4.2	No involuntary resettlement issue
Musali	NMA125	Arippu -Pandaraveli Road Sec.ii.	1.534	4.2	No involuntary resettlement issue
Musali	NMA125	Arippu -Pandaraveli Road Sec.iii.	0.329	4.2	No involuntary resettlement issue
Musali	NMA126	A.S.Kuluam internal Road	0.971	3.1	No involuntary resettlement issue
Musali	NMA127	Vappankulam alakkaddu internal Road	0.991	3.7	No involuntary resettlement issue
Musali	NMA128	S.P.Podkerny Internal road	1.014	3.5	No involuntary resettlement issue
Musali	NMA129	P.P.Podkerny alakkaddu internal Road	0.998	3.4	No involuntary resettlement issue
Musali	NMA130	Ahathimurippu - koolankulam internal road	1.951	4.2	No involuntary resettlement issue
Musali	NMA131	Variveli - Musali road Sec.i.	0.648	4.2	No involuntary resettlement issue
Musali	NMA131	Variveli - Musali road Sec.ii.	0.331	4.2	No involuntary resettlement issue

Divisional Secretarial Division	iRoad_ID	Road Name	Length (km)	Average available ROW (m)	Observations and Remarks on Requirement of Involuntary resettlement
Musali	NMA132	Manakkulam -Aruviyaru road	0.973	3.5	No involuntary resettlement issue
Musali	NMA133	Ahathimurippu Alakkaddu	0.994	3.0	No involuntary resettlement issue
Musali	NMA134	Arppu east internal road Sec.i.	0.387	4.2	No involuntary resettlement issue
Musali	NMA134	Arppu east internal road Sec.ii.	0.095	4.2	No involuntary resettlement issue
Musali	NMA134	Arppu east internal road Sec.iii.	0.177	4.2	No involuntary resettlement issue
Musali	NMA134	Arppu east internal road Sec.iv.	0.311	4.2	No involuntary resettlement issue
Musali	NMA135	Arippu west Sec.i.	0.486	3.0	No involuntary resettlement issue
Musali	NMA135	Arippu west Sec.ii.	0.305	3.0	No involuntary resettlement issue
Musali	NMA135	Arippu west Sec.iii.	0.209	3.0	No involuntary resettlement issue
Musali	NMA136	Kondachi internal Road Sec.i.	0.682	4.0	No involuntary resettlement issue
Musali	NMA136	Kondachi internal Road Sec.ii.	0.174	4.0	No involuntary resettlement issue
Musali	NMA136	Kondachi internal Road Sec.iii.	0.168	4.0	No involuntary resettlement issue
Musali	NMA137	Kayakkuli internal road Sec.i.	0.788	4.2	No involuntary resettlement issue
Musali	NMA137	Kayakkuli internal road Sec.ii.	0.253	4.2	No involuntary resettlement issue
Musali	NMA138	Palakkuli Internal Road Sec.i.	0.584	3.3	No involuntary resettlement issue
Musali	NMA138	Palakkuli Internal Road Sec.ii.	0.358	3.3	No involuntary resettlement issue
Musali	NMA139	Mullikkulam internal Road	1.043	6.0	No involuntary resettlement issue
Musali	NMA140	Karadikkuli internal road Sec.i.	0.809	4.2	No involuntary resettlement issue
Musali	NMA140	Karadikkuli internal road Sec.ii.	0.194	4.2	No involuntary resettlement issue

ANNEXURE 3: INVOLUNTARY RESETTLEMENT IMPACT CATEGORIZATION CHECKLIST

Province: Northern

Districts: Jaffna, Kilinochchi , Mullaitivu, Vavuniya and Mannar

Probable Involuntary Resettlement Effects	Yes	No	Not Known	Re mar ks
Involuntary Acquisition of Land				
1. Will there be land acquisition?		X		<i>Roads screened and selected have a minimum of 3.0 m ROW</i>
2. Is the site for land acquisition known?				<i>Land acquisition is not required</i>
3. Is the ownership status and current usage of land to be acquired known?				<i>Land acquisition is not required</i>
4. Will easement be utilized within an existing Right of Way (ROW)?	X			
5. Will there be loss of shelter and residential land due to land acquisition?		X		<i>All improvements will be undertaken completely within the existing ROW. Then no IR is required.</i>
6. Will there be loss of agricultural and other productive assets due to land acquisition?		X		
7. Will there be losses of crops, trees, and fixed assets due to land acquisition?		X		<i>All improvements will be undertaken completely within the existing ROW. Removing some parts of trees may be required to clear edge of roads.</i>
8. Will there be loss of businesses or enterprises due to land acquisition?		X		
9. Will there be loss of income sources and means of livelihoods due to land acquisition?		X		
Involuntary restrictions on land use or on access to legally designated parks and protected areas				
10. Will people lose access to natural resources, communal facilities and services?		X		<i>It may occur only during the construction period.</i>
11. If land use is changed, will it have an adverse impact on social and economic activities?		X		
12. Will access to land and resources owned communally or by the state be restricted?		X		
Information on Displaced Persons:				
Any estimate of the likely number of persons that will be displaced by the Project? If yes, approximately how many? _____	[X]	No	[]	Yes
Are any of them poor, female-heads of households, or vulnerable to poverty risks?	[]	No	[]	Yes NR
Are any displaced persons from indigenous or ethnic minority groups?	[]	No	[]	Yes NR

- The scope program is to improve the road horizontal alignment with no widening. Then, Involuntary Resettlement (IR) of public, additional land requirement or voluntary land donation may not be required.
- All most all selected road sections had more than 3.0 m ROW which is sufficient for the road development.
- All improvements of the rural roads under iRoad program will be undertaken completely within the existing ROW which is between 3.0 m to 9.0 m.
- improving pavements/road surface, construction of side drains and embankments, and improvement of culverts, cause ways and bridges need to be practiced under the project.

ANNEXURE 4: SUMMARY OF ONE ON ONE INTERVIEWS

No.	DSD or GND	Road Name	Name of Respondent	Age	Sex	Address	Views
01	Nallur-Jaffna	Ariyalai East Road Section I	A.Rajawani	61	F	No:05, Ariyalai Road, Jaffna	<ul style="list-style-type: none"> • Easy to reach educational centers • Shorten the transport time Reduce the vehicle repairs • Economic development of the area • Easy access to main cities • Empowering women due to more self-employment opportunities
02	Nallur-Jaffna	Ariyalai East Road Section I	A.Jayasutha	76	F	No:124, Ariyalai Road,,Jaffna	<ul style="list-style-type: none"> • Increase the business facilities • Development of agricultural sector • Improve drainage facilities • Easy access for schools and major cities such as Anaipanthi, Ariyalai and Nallur • Easy access for agricultural land
03	Nallur-Jaffna	Temple Road - Kokuvil	U.Murugeshan	49	F	No: 207, Temple Road, Jaffna	<ul style="list-style-type: none"> • Easy access to hospital and improve health facilities • Easy access to school and improve educational sector • Can transport agricultural products easily • Can save money and time
04	Nallur-Jaffna	Temple Road - Kokuvil	S.Senthuran	31	M	No:216, Temple Road, Jaffna	<ul style="list-style-type: none"> • Convenient transportation for elders, patients and women • development of industrial sector • Increase the land value • Save money and time • Safely travel during night
05	Nallur-Jaffna	Chemmani Lane	J.Ajanthan	30	M	No:178, Chemmanai Lane,Jaffna	<ul style="list-style-type: none"> • Development of public private transport facilities • Easily connection with major cities such as Anaipanthi, Ariyalai and Nallur • Easy access for educational centers and hospitals • Save money and time • Standard living condition
06	Nallur-Jaffna	Chemmani Lane	E.Mariyamalai	61	F	No:267, Chemmanai Lane,Jaffna	<ul style="list-style-type: none"> • Easy to access medical centers, educational centers etc • Development of the area • Increase cultural values • Development of industrial
07	Nallur-Jaffna	Oodaikarai lane	C.Ravichandran	46	M	No 57: Oodaikarai lane.	<ul style="list-style-type: none"> • Save money and time for transportation • Easy access to educational centers and medical centers

No.	DSD or GND	Road Name	Name of Respondent	Age	Sex	Address	Views
						Nallur,Jaffna	<ul style="list-style-type: none"> • Development of industrial sector • Increase the land value • Need to improve drainage facilities
08	Nallur-Jaffna	Oodaikarai lane	M.Kabalishwaran	45	M	No:23, Oodaikarai lane, Jaffna	<ul style="list-style-type: none"> • Road safety for women, elders and children • Safety night travel • Land value will be increases • Town development • Easy access to community centers and educational centers
09	Jaffna-Jaffna	Araly Post Office Cheddiyarmadam Road.	A.Kanahendran	75	M	19, Post Office Cheddiyarmadam Road.Jaffna	<ul style="list-style-type: none"> • Create new job opportunities • Economy development of the area • Easy access to educational centers and development of educational facilities • Convenient transportation for ladies and children
10	Jaffna-Jaffna	Araly Post Office Cheddiyarmadam Road.	T.Sumathi	31	M	Post Office Cheddiyarmadam Road,Jaffna	<ul style="list-style-type: none"> • Reduce travel cost and time • Land value will rise up • Upliftment of the living status • Convenient transportation for elders and child bearing ladies
11	Jaffna-Jaffna	Araly Post Office Cheddiyarmadam Road.	A.Gunasingham	45	M	121, Post Office Cheddiyarmadam Road.,Jaffna	<ul style="list-style-type: none"> • Development of agricultural sector and industrial sectors • Easy access to school, hospitals etc • Reduce the transport cost and time • Easy to connect with other cities
12	Jaffna-Jaffna	Araly Post Office Cheddiyarmadam Road.	A.V.Malini	48	F	No: 106, Post Office Cheddiyarmadam Road., Jaffna	<ul style="list-style-type: none"> • Convenient transportation for women, children and elders • Easy access to hospital and other educational centers • Development of sanitary facilities • Economic development of the area • Save money and time for transportation
13	Jaffna-Jaffna	Araly Post Office Cheddiyarmadam Road.	T.Pirapakaran	46	M	No:21, Post Office Cheddiyarmadam Road.,Jaffna	<ul style="list-style-type: none"> • Development of industrial and agricultural sectors • Easy access to medical centers and educational centers • Office workers could reach their work places quicker due to reduced travel time • Convenient for school children during the rainy season. • Save money and time
14	Jaffna-Jaffna	Cheddiyarmadam Sangarathai	R.Jayasiri	49	M	No 20, Cheddiyarmadam	<ul style="list-style-type: none"> • Save money and time for transportation • New industries may rise up and development of the area

No.	DSD or GND	Road Name	Name of Respondent	Age	Sex	Address	Views
		Chankanai Pirampathai Road. Section I				,Jaffna	<ul style="list-style-type: none"> Empowering women due to more self-employment opportunities Convenient for school children as they can walk to school even during the rainy season. Cultural development of the area
15	Jaffna-Jaffna	Cheddiyarmadam Sangarathai Chankanai Pirampathai Road. Section I	A.beetasan	52	M	No 13, Cheddiyarmadam Road,Jaffna	<ul style="list-style-type: none"> Convenient transportation during rainy period Land value will rise up Easy access to market, fair, school and working places Cost for hiring vehicles will be minimized Standard living condition
16	Jaffna-Jaffna	Cheddiyarmadam Sangarathai Chankanai Pirampathai Road. Section I	R.Rankasaamy	68	M	No:52A, Cheddiyarmadam Raod,Jaffna	<ul style="list-style-type: none"> Development of agriculture sector and industrial sector Easy access to major cities and working places Need to improve drainage channel Don't put garbage along road side Save money and time for transportation
17	Chankanai-Jaffna	Chulipuram East A.M.T.M School Veethy	V.Raasan	72	M	Chullipuram East, Periyapulam.	<ul style="list-style-type: none"> Increased public and private transport services Economic Development of the living area Create new job opportunities in agricultural and industrial sector Convenient transportation for school children and office workers
18	Chankanai-Jaffna	Chulipuram East A.M.T.M School Veethy	M.Manjula	42	F	Periyapulam, Chullipuram.	<ul style="list-style-type: none"> Reduce travel cost and time Public and private transportation will be improved Easy access to school, hospitals and other public places Save more time for education Development of agriculture sector and industrial sector
19	Chankanai-Jaffna	Sulipuram Nelliyan Road	S.Sellamalar	41	F	Nelliyan Road,Chankanna i	<ul style="list-style-type: none"> Development of health facilities and educational facilities Could easily reach any important places Can save time due to convenient transportation Easy to access major cities, public places Economic development of the area Land value may rise up
20	Chankanai-Jaffna	Anthiran Branch Lane	S.Gunarasa	50	M	TC lane, Chankanai	<ul style="list-style-type: none"> Road safety for women, children and elders Standard living condition Easy access to school, hospitals and public places Agriculture, business sector development of the area

No.	DSD or GND	Road Name	Name of Respondent	Age	Sex	Address	Views
							<ul style="list-style-type: none"> • Could easily travel even in night time • Save money and time for transportation
21	Chankanai-Jaffna	Tholpuram Center (Koviladi Veethy)	V.Vijaya kumar	43	M	Koviladi Veethy, Chankanai	<ul style="list-style-type: none"> • Standard living conditions of the people in the area • Economic development of the area • Decreased transport cost and time • Save more time for education
22	Chankanai-Jaffna	Anthiran Branch Lane	P.Kalai Vani	46	F	Anthiran Branch Lane,Chankanai	<ul style="list-style-type: none"> • Development of public and private transportation • Agriculture sector development due to easy transportation • Could reach major cities easily and increase unity of the area • save time and money due to convenient transportation
23	Chankanai-Jaffna	Anthiran Branch Lane	Y. Prema Kumar	48	M	Anthiran Branch Lane,Chankanai	<ul style="list-style-type: none"> • Road safety for women, children and adults • Upliftment of agriculture production sector • Increased living standards • Economic development of the area • Could transport even in night time • More security of adults and young children
24	Point Pedro-Jaffna	Thumpalai Road	S.Sivaroopan	44	M	Thumpalai Road,Karavedy	<ul style="list-style-type: none"> • Need to establish proper drainage ways • Decrease road accidents • Easy transportation for school children and working people • Easy access to major cities and other important government offices • Standard living condition
25	Point Pedro-Jaffna	Selvachannithy Road	J.Thanu Raj	46	M	Selvachannithy Road,Point pedro	<ul style="list-style-type: none"> • Standard living condition • Convenient transportation for school for school children • Save money and time due to efficient transportation • Economic development of the area
26	Point Pedro-Jaffna	St Xavier Sea side Road	V.Thivirathnam	38	M	St Xavier Sea side Road, Point Pedro	<ul style="list-style-type: none"> • Development of agricultural and industrial sector due to easy transportation • Standard living condition • Convenient for school children's education • Save more time due to efficient transportation • Patients could reach hospitals, school, market soon.
27	Point Pedro-Jaffna	St Xavier Sea side Road	T.ThavachSelvan	40	M	St Xavier Sea side Road, Point	<ul style="list-style-type: none"> • Easy access to major cities such as Manthikai, Thumpalai and Point Pedro

No.	DSD or GND	Road Name	Name of Respondent	Age	Sex	Address	Views
						Pedro	<ul style="list-style-type: none"> • Economic development of the area • More convenient to access to the School, Hospital, weekly fair, market, pharmacy etc. • Economic development of the area • Agriculture sector development due to efficient transportation of agriculture products
28	Point Pedro-Jaffna	Navalady-Thikkam Road	T.Bakeerathi	37	F	Navalady-Thikkam Road, Point Pedro	<ul style="list-style-type: none"> • Standard living condition • Economic development of the area due to agriculture and business sector development • Create more job opportunities • Easy access to main cities and educational centers in Manthikai, Thumpalai and Point Pedro town areas • Increase the land value of the area
29	Point Pedro-Jaffna	Thumpalai Road	S.Sivakaran	28	M	Thumpalai Road, Point Pedro	<ul style="list-style-type: none"> • Development of agricultural sector due to easy transportation • Convenient transportation for school children and office workers • Convenient for children's education • Patients could reach hospitals soon. <ul style="list-style-type: none"> • Reduce road accidents
30	Point Pedro-Jaffna	Kumarathipulam Road	A.Saminy	36	F	Kumarathipulam Road, Point Pedro	<ul style="list-style-type: none"> • Could controlled soil erosion through road development • Need to establish proper drainage channel • Increase land value of the area • Economic development through business and agriculture sector development • Save money and time for transportation
31	Point Pedro-Jaffna	Uddupiddy-Malisanthy-Alvai Road	M.Kumararaja	44	M	Uddupiddy-Malisanthy-Alvai Road, Point Pedro	<ul style="list-style-type: none"> • Standard living condition • Save the travel time and money • Convenient transportation for women, children and adults • Increase business facilities via easy transportation of goods • Development of education facilities and health facilities
32	Point Pedro-Jaffna	Puloy Hospital Vallipuram Road	A.Jayarani	34	F	Puloy Hospital Vallipuram Road, Point Pedro	<ul style="list-style-type: none"> • Development of health sector • Economic development of the area • Increase the land value

No.	DSD or GND	Road Name	Name of Respondent	Age	Sex	Address	Views
							<ul style="list-style-type: none"> • Upliftment of living condition • Easy access to town areas Manthikai, Thumpalai and Point Pedro
33	Karavedy-Jaffna	Navtkaladdy Veethy (Veerapathirayan)	S.Thanapakkiyam	78	F	Veerapathirayan, KaraveTy,Jaffna	<ul style="list-style-type: none"> • Easy access to adjacent major towns and educational centers • Development of agricultural sectors and industrial sectors • Save money for hiring private vehicles • Economic development f the area
34	Karavedy-Jaffna	Navtkaladdy Veethy (Veerapathirayan)	K.Theivendaran	47	F	Veerapathirayan, Karavedy,Jaffna	<ul style="list-style-type: none"> • Development of agricultural sector due to easy transportation • Easy access to many important places such as Nelliaddy, Karanawai, Kalikai and Kovil shanthai • Convenient transportation for children's education • Increase the land value of the area • Standard living condition • Empowering women due to more self-employment opportunities
35	Karavedy-Jaffna	Navtkaladdy Veethy (Veerapathirayan)	M.Piraveen	32	M	Veerapathirayan, Karavedy South,Jaffna	<ul style="list-style-type: none"> • Economic development of the area • Convenient and quick to reach the working places • Easy access to school, hospital and market • Create more job opportunities in agriculture and industrial sector • Easy to access main towns such as Nelliaddy, Karanawai, Kalikai and Kovil shanthai
36	Karavedy-Jaffna	Imayanan-Puraporruki Road	U.Vijayakala	44	F	Imayanan Road, Uduppuddy, Karavedy	<ul style="list-style-type: none"> • Development of agricultural and industrial sector due to easy transportation • Save time and money for transportation • Easy access to public important places • Reduce the road accidents and reduce the cost for hiring vehicles • More security for elders, children and child bearing ladies
37	Tellippalai-Jaffna	Thanathampu Veethy	S.Premananthini	45	F	Beenakuman North, Mavitapuram	<ul style="list-style-type: none"> • Standard living conditions • Active Public and public transportation will be a great advantage for middle income group • Economy development of the area • Reduce the cost for repairing vehicles

No.	DSD or GND	Road Name	Name of Respondent	Age	Sex	Address	Views
							<ul style="list-style-type: none"> • Patients could reach hospitals soon and development of the sanitary facility of the area
38	Tellippalai-Jaffna	Amman Veethy	S.Rathidevi	53	F	Maruthady,Kollan agall	<ul style="list-style-type: none"> • Economic development through convenient transportation • Easy access to public important places in Nelliaddy, Karanawai, Kalikai and Kovil shanthai towns • Development of living status of the people in the area and sanitary conditions • More security for adults and women due to convenient transportation
39	Tellippalai-Jaffna	Thanathampu Veethy	M. Krishanthan	48	M	Veemankam Road, Tellipalai	<ul style="list-style-type: none"> • Easy access to educational centers and medical centers • Save money and time due to efficient transportation • Economy development of the area • Development of the agricultural sector due to easy transportation
40	Tellippalai-Jaffna	Tellippalai Thyiddy Road	K.Suntharam	43	M	Tellippalai Thyiddy Road, Tellippalai, Jaffna	<ul style="list-style-type: none"> • Development of agriculture sector and industrial sector • Increase job opportunity in industrial sector • Development of the public and private transport systems • Save more time and money • Standard living condition
41	Tellippalai-Jaffna	Pannalai Keerimalai Road	V.Thampa pillai	67	M	Tellippalai Thyiddy Road, Tellippalai, Jaffna	<ul style="list-style-type: none"> • Reduce the Travel cost and time • New industries will come up in agricultural sector • Convenient transportation for school children and office workers • Could reach cultivated land within a short time
42	Velanai-Jaffna	Mankumpan Chaddy Velanai Road	G.Gunashelvi	45	F	Mankumpan Chaddy Velanai Road, Velanai	<ul style="list-style-type: none"> • Economic development of the area • Save money and time due to efficient transportation • Safety transport even in night time • Empowering women due to more self employment opportunities
43	Velanai-Jaffna	Mankumpan Chaddy Velanai Road	R.W.Kumarasin gham	70	M	Mankumpan Chaddy Velanai Road, Velanai	<ul style="list-style-type: none"> • Transportation will be more secure and convenient • Can reach other major cities soon • Increase the unity of the area through easy communication • Empowering women through development of small scale industries
44	Velanai-Jaffna	Kondagam Road 16 th Lane	T.Radashrishn an	45	M	Kondagam Road 16 th Lane, Velanai	<ul style="list-style-type: none"> • Easy access the educational centers and health centers • Convenient transportation for children and working people

No.	DSD or GND	Road Name	Name of Respondent	Age	Sex	Address	Views
							<ul style="list-style-type: none"> • Development of Agriculture and industrial sectors • Reduce cost for hiring vehicles and vehicle repair will be minimum
45	Velanai-Jaffna	Allapiddy Mankumpan Road	R.Mukesh	60	M	Mankumpan Road, Velanai	<ul style="list-style-type: none"> • Economy development of the area • Easily connection between adjacent major cities • Activities could be done on time and economically • Empowering women through starting small scale business • Safety travel even at night time
46	Velanai-Jaffna	Allapiddy Mankumpan Road	w. Anthonipillai	60	M	Mankumpan Road, Velanai	<ul style="list-style-type: none"> • Strengthening of economic activities of the area • Easy access to major cities and health centers • Convenient transportation for women, children and adults • Safety transport even in night
47	Velanai-Jaffna	Kondagam Road 16 th Lane	M.Judesila	28	F	Kondagam Road 16 th Lane, Velanai	<ul style="list-style-type: none"> • Easy access to educational centers and health centers • Sanitary development of the area • Empowering women through development of small scale industries • Increase the land value • Safely transportation during night
48	Kayts-Jaffna	Kayts Suruvil Saravanai Road	M.Alexander	70	M	Suruvil Road, Kayts	<ul style="list-style-type: none"> • Economic development of the area • Standard living condition • School children can reach schools on time • Development of agriculture and industrial sector • Create more job opportunities
49	Kayts-Jaffna	Melinchimunai Main road at Melinchimunai Stage IV	M. Manimaram	50	M	Melinchimunai Main road, Kayts	<ul style="list-style-type: none"> • Economic development of the area • Convenient transportation especially for school children and employees • Sick people could reach hospitals with conveniently • Development of Agricultural sector and business sector • More security for elders, children and child bearing ladies
50	Kayts-Jaffna	Puliyankoodal South Road	J.Mariyathass	42	M	Puliyankoodal South Road, Kayts	<ul style="list-style-type: none"> • Economic development of the village • Easy access to educational centers and development of educational facilities • Empowering women through create small scale house hold business • Safety travel even in night
51	Kayts-Jaffna	Sivan Kovil Front	j.Sinthuja	30	M	Sivan Kovil Front	<ul style="list-style-type: none"> • More security for elders, children and child bearing ladies

No.	DSD or GND	Road Name	Name of Respondent	Age	Sex	Address	Views
		Road				Road, Kayts	<ul style="list-style-type: none"> Economic development of the area Land value will rise up Standard living condition Development of agricultural and industrial sector
52	Kayts-Jaffna	East sea side Road	S.Ariyathurai	45	M	Sea side road, Kayts	<ul style="list-style-type: none"> Efficient transportation for workers Can save time for more education and other duties Easy to access major cities Reduce cost for hihcles and repairing vehicles Safety travel during night
53	Karaningar-Jaffna	Nagammai Kovil Veethy	A. V. Aksayan	75	M	Nagammai, Karaningar	<ul style="list-style-type: none"> Convenient transportation for school children and employees Create new job opportunities in industrial sector Easy access to school, hospitals and public places and development of health and educational sectors Standard living condition
54	Karaningar-Jaffna	Palavodai Oori Road	H.Mahenthiran	50	M	Palavodai Oori Road, Karaningar	<ul style="list-style-type: none"> Increase sanitary facilities and educational facilities Decreased transport cost and time Easy access to main cities and other important places Safely travel even in night
55	Karaningar-Jaffna	Palavodai Oori Road	S.Katheeswari	40	F	Palavodai Oori Road, Karaningar	<ul style="list-style-type: none"> Development of Agriculture sector and industrial sector Could reach major cities easily Standard living condition Increase cultural values Government agents can easily come and meet villages and provide necessary facilities
56	Karaningar-Jaffna	Eddukaddy Palavodai Veethy	K.Tharmiga	45	F	Eddukaddy Palavodai Veethy, Karaningar South	<ul style="list-style-type: none"> Development of health and sanitary facilities Upliftment of living standards Decreased transport cost and travel time More security for elders, children and child bearing ladies Create more job opportunities
57	Karaningar-Jaffna	Eddukaddy Palavodai Veethy	U. Kamamma	59	F	Eddukaddy Palavodai Veethy, Karaningar	<ul style="list-style-type: none"> Save money and time for transportation Empowering women through create more small scale house hold business Create more job opportunities Economic development of the area and standard living condition

No.	DSD or GND	Road Name	Name of Respondent	Age	Sex	Address	Views
58	Karaningar-Jaffna	Eddukaddy Palavodai Veethy	T.Shathini	32	F	Eddukaddy Palavodai Veethy, Karaningar	<ul style="list-style-type: none"> • Development of agricultural and industrial sectors • Need to maintain proper drainage channel • Development of the public and private transport system • More security for elders, children and child bearing ladies • Standard living condition
59	Delft-Jaffna	Kalamunai Panankani Road	A.Arumuganathan	60	M	Wd.106, Delft	<ul style="list-style-type: none"> • Easy access to major cities and educational centers • Save money and time for transportation • Empowering women through development of small scale industries • Land value may rise up • Economic development of the area
60	Delft-Jaffna	Kalamunai Panankani Road	R. Arul Prakasham	62	M	Wd 06, Delft	<ul style="list-style-type: none"> • Development of industrial and agricultural sector • Convenient transportation for adult, women and children and child bearing ladies • Decrease in the number of road accidents in this area
61	Delft-Jaffna	Malavi Periyanthurai Road	A.A.Sundaram	36	M	Wd 04, Delft	<ul style="list-style-type: none"> • Economic development of the area • Don't put garbage along roadside • Create new job opportunities with the development of the industrial sector • Decreased transport cost/ reduce vehicle hiring cost • Easy access to main cities and working places
62	Delft-Jaffna	Malavi Periyanthurai Road	M.Kamalawathi	40	F	Wd 04, Delft	<ul style="list-style-type: none"> • Convenient transportation for school children and employees • Could reach cultivated land within a short time and development of agricultural sector <ul style="list-style-type: none"> • Land value will rise up • Standard living condition
63	Delft-Jaffna	Malavi Periyanthurai Road	A.Nelson	50	M	Wd 04,Delft	<ul style="list-style-type: none"> • Convenient transportation during night time • Easy to reach educational centers and health centers • Can easily transport agricultural products and industrial items <ul style="list-style-type: none"> • Could controlled soil erosion through road development
64	Muruthankerny-Jaffna	Kaddaikadu Kudirruppu Veethy 1	J.Shobana	47	F	Kaddaikadu Kudirruppu Veethy	<ul style="list-style-type: none"> • Standard living condition • Convenient transportation for ladies, children and child bearing ladies

No.	DSD or GND	Road Name	Name of Respondent	Age	Sex	Address	Views
						Muruthankerny	<ul style="list-style-type: none"> • Easy access schools/offices/working places • Shorten the transport time and cost • Create more new job opportunities
65	Muruthankerny-Jaffna	Mamunai - Kaddaikadu Road	N.Navarathnam	58	M	Mamunai - Kaddaikadu Road, Muruthankerny	<ul style="list-style-type: none"> • Activities could be done on time and economically • Economy Development of the area • Save time and money for transport • Safety travel during night and rainy period
66	Muruthankerny-Jaffna	Vaththirayan Kudiiruupu Veethy	A.Selvakumar	32	M	Vaththirayan Kudiiruupu Veethy, Muruthankerny	<ul style="list-style-type: none"> • Development of the area • Convenient for school children/officers during the rainy season. • Office workers could reach their work places quicker due to reduced travel time • Increase cultural values • Standard living condition
67	Muruthankerny-Jaffna	Mamunai - Kaddaikadu Road	E.Kamalaseelan	40	M	Mamunai - Kaddaikadu Road, Muruthankerny	<ul style="list-style-type: none"> • Easy access to important educational centers and health centers • Reduce the transport time and save money and time • Upliftment of production sector due to easy transportation • Economic development of the area
68	Muruthankerny-Jaffna	Vaththirayan Kudiiruupu Veethy	S.Vishverlingam	54	M	Vaththirayan Kudiiruupu Veethy, Muruthankerny	<ul style="list-style-type: none"> • Easy to communicate with others in the adjacent areas • Increase unity of the province • Development of the industrial sector and agricultural centers • Convenient transportation for women, children and adults • Government agents can easily come and meet villages and provide necessary facilities
69	Kopay-Jaffna	Nagathambiran Road	K.Moonusamy	72	M	Puththur East, Puththur, Kopay,	<ul style="list-style-type: none"> • Increased educational facilities and sanitary facility • Decreased transport cost and travel time • More security for elders, children and child bearing ladies • Empowering women due to the facilitate small scale household industries
70	Kopay-Jaffna	Barathy Road	P.Jayakanthan	36	M	Puththur North, Puththur, Kopay	<ul style="list-style-type: none"> • Convenient transportation for adults, children and women • Development of the sanitary facilities and educational facilities • Easy to travel even in night time • Increase cultural values

No.	DSD or GND	Road Name	Name of Respondent	Age	Sex	Address	Views
71	Kopay-Jaffna	Sellapillaiyar Veethy	A.Kanthiya	45	F	Siruppity East, Siruppity.	<ul style="list-style-type: none"> • Easily to transport goods and economy development of the area • Empowering women • Easy access to adjacent cities and educational centers • Standard living condition
72	Kopay-Jaffna	Raja Veethy Kannan Lane	K.Umashankar	46	M	Raja Veethy Lane, Kannan Lane, Kopay.	<ul style="list-style-type: none"> • Easy access the major cities and educational centers • Development of the industrial sector and agriculture sector due to easy transportation of products • More security for elders, children and child bearing ladies • Economic development of the area
73	Kopay-Jaffna	Weeravany-Watharawathai Road	K.Jaya	40	F	Weeravany-Watharawathai Road,Puththur East, Kopay	<ul style="list-style-type: none"> • Develop the sanitary facilities and educational facilities • Development of the production sector and agriculture • Increase the people satisfaction • Increase more job opportunities • Reduce the travel time and cost
74	Kopay-Jaffna	Sivan Road	M.Kandappa	34	M	Puththur East, Puththur	<ul style="list-style-type: none"> • Convenient transportation for school children and workers • Save the environment via reducing soil erosion and controlling land slide • Easy access to public important places • Economic development of the area • Reduce travel cost and time
75	Chavakachcheri-Jaffna	Phip Road & Arasady Veethy	Y.Susitharan	50	M	Phip Road, Maduvil North,Jaffna	<ul style="list-style-type: none"> • It is convenient for school children who walk to schools • Save money and time for transportation • Develop the sanitary facility and educational facilities of the area • Standard living condition • Road safety for women, elders and children
76	Chavakachcheri-Jaffna	Phip Road & Arasady Veethy	R.Rathithevi	60	M	Phip Road, Maduvil North,Chavakachcheri	<ul style="list-style-type: none"> • Economic development of the area • Agriculture sector development through efficient transportation • Create more job opportunities • Reduce travel cost and time • Standard living condition
77	Chavakachcheri-Jaffna	Madduvil Amman Kovil Road	V.Kunasekaram	52	M	Santhirapuraam, Maduvil North , Chavekachcheri	<ul style="list-style-type: none"> • Economic development of the area due to development of the agriculture sector and industrial sector • Conventional transportation for ladies and children

No.	DSD or GND	Road Name	Name of Respondent	Age	Sex	Address	Views
							<ul style="list-style-type: none"> Easily reach adjacent major cities and educational centers Standards living condition
78	Chavakachheri-Jaffna	Kaithady Moorththiyavaththai Veethy	S.Loganathan	50	F	Kaithady West, Kithady.	<ul style="list-style-type: none"> Economic development of the area Convenient and quick to reach the educational centers, working places and health centers economic development of the area through industrial and agricultural sector development Create more new job opportunities Safety travel for ladies, children and adults
79	Chavakachheri-Jaffna	Church Veethy	M.Rajakumar	49	M	Church Road, Madduvil North, Chavakachcheri	<ul style="list-style-type: none"> Standard living conditions Need to improve drainage channel Need to maintain roadsides Easy transportation for school children and working people Development of the sanitary facilities
	Chavakachheri-Jaffna	Madduvil Amman Kovil Road	S.Chellamma	46	F	Kaithady East, Kithady, Chavakachcheri	<ul style="list-style-type: none"> Industrial and agricultural development of the area Create more job opportunities Save more time and money for education and day today activities Standard living conditions
80	Chavakachheri-Jaffna	Kaithady Kallikaadu Road	K.Sivarajah	46	M	Kaithady East, Kaithady, Chavakachcheri	<ul style="list-style-type: none"> Development of living status and sanitary facilities Save money and time and rise up the land value Empowering women through facilitate convenient transportation for their house hold products Reduce travel cost and time Standard living condition
81	Uduvil-Jaffna	Thunmalai Road	V.Thushanthini	32	F	No:12, Thunmalai Road, Uduvil, Chunnakam	<ul style="list-style-type: none"> Development of the sanitary facilities and education Increase unity of the area Develop the social activities among citizens Economic development of the area Safety travel for women, children and adults
82	Uduvil-Jaffna	Thunmalai Road	J.Rajee	38	F	No:18, Thunmalai Road, Uduvil, Chunnakam	<ul style="list-style-type: none"> Increase more job opportunity through development of industrial sector and agricultural sector Upliftment of living standard Create more job opportunities Standards living condition

No.	DSD or GND	Road Name	Name of Respondent	Age	Sex	Address	Views
83	Uduvil-Jaffna	Thunmalai Road	P.Jayakunthan	55	M	Thunmalai Road,Uduvil	<ul style="list-style-type: none"> • Convenient transportation for school children and working people • Increase educational and sanitary facilities • Development of the public and private transport system • Safety night travel • Increase cultural value
84	Sandilipay-Jaffna	Malaivembadi Veethy	K.Kurukulasingam	66	M	Suthumalai East, Sandilipay,Jaffna	<ul style="list-style-type: none"> • Land value rise up • Economic development of the area • Control soil erosion • Need to maintain roadsides • Empowering women through facilitate convenient transportation for their house hold products • Save money and time for transportation
85	Sandilipay-Jaffna	Sandilipay Hindu College Road links Kammalai Veethy	V.Rajaratnam	45	M	Kammalai Veethy, Sandilipay,Jaffna	<ul style="list-style-type: none"> • Development of agriculture and industrial sector • Increase the living standard of the people • Economic development of the area • Convenient transportation for children and elder people
86	Sandilipay-Jaffna	Malaivembadi Veethy	S.Akilesvari	51	F	Suthumalai Manipay, Malaivembadi Veethy, Sandilipay	<ul style="list-style-type: none"> • Easy access the educational centers, medical centers and other important places • Industrial and agricultural development of the area • More security for elders, children and child bearing ladies • Create more job opportunities • Economic development of the area
87	Sandilipay-Jaffna	Malaivembadi Veethy	S.Siritharan	51	M	Suthumalai East, Malai vembadi, Sandilipay	<ul style="list-style-type: none"> • Standard living condition • Development of health facilities and educational facilities • Possible and safety transportation during night • Industrial and agriculture sector development • Economic development of the area
88	Sandilipay-Jaffna	Malaivembadi Veethy	S.Geetha Wani	43	F	Suthumalai East, Malai vembadi, Sandilipay	<ul style="list-style-type: none"> • Convenient transportation for school children and workers • Develop the sanitary facilities and educational facilities • Reduce vehicle repairs and cost of hiring vehicles • Economic development of the area
89	Poonakaray-Kilinochchi	Chempankundu Palavi Kirianchchi Road	T.Jayalini	35	F	Sowntherpoomi, Veravil,Poonakaray, Kilinochchi	<ul style="list-style-type: none"> • Convenient transportation • Develop agricultural and industries of the area • Easy access to cities and important places • Economic Development of the area

No.	DSD or GND	Road Name	Name of Respondent	Age	Sex	Address	Views
							<ul style="list-style-type: none"> • Increase standards of living condition
90	Poonakaray-Kilinochchi	Chempankundu Palavi Kirianchchi Road	P. Sakirath	27	M	Veravil,Poonakar y, Kilinochchi	<ul style="list-style-type: none"> • Convenient and quick to reach the main towns • Easy access to school, hospital and market • Save money and time • Development of the area • Increase cultural values
91	Poonakaray-Kilinochchi	Pirapankirai-Kalmunai Road	A.Ketheeswary	52	F	Kowthary Munai, Poonakary, Kilinochchi	<ul style="list-style-type: none"> • Easy transportation and road safety for women and children • Save money and time for transportation • Easy access to public place • Development of the area
92	Poonakaray-Kilinochchi	Pirapankirai-Kalmunai Road	T.Sukitha	31	F	Kowthary Munai, Poonakary, Kilinochchi	<ul style="list-style-type: none"> • Develop communication with the villages and the government officers. • Active Public transportation will be a great advantage to the community in the area. • Economy development • Easy access to town and create more job opportunities • Increase more job opportunity for villagers
93	Poonakaray-Kilinochchi	Pirapankirai-Kalmunai Road	M.Shanthy	47	F	Vinasi Kowthary Munai, Poonakary, Kilinochchi	<ul style="list-style-type: none"> • Easy access to educational centers • Economic development of the area • Easy access to cities such as Poonakari, Mullangavil and Mukampan • Development of living status, education and health • Save money and time for transportation
94	Poonakaray-Kilinochchi	Veddukkaddu Road section 1	J Krishanthan	35	M	Veddukkadu, Poonakary, Kilinochchi	<ul style="list-style-type: none"> • Easy access foe main cities, school, market and hospitals. • Save time and money • Convenient public /private transportation • Protect road side and maintain ROW. • Don't put garbage along roadside
95	Poonakaray-Kilinochchi	Veddukkaddu Road section 1	K.Paramenthan	62	M	Veddukkadu, Poonakary, Kilinochchi	<ul style="list-style-type: none"> • Development of agriculture sector • Development of sanitary facilities • Increase job opportunity • Upliftment of living standard • Development of the education sector
96	Poonakaray-Kilinochchi	Ellaikkal Road	J.Chethalaxmi	71	F	Ellaikkal Road, Poonakary,	<ul style="list-style-type: none"> • Easy access to main cities, market and other important places

No.	DSD or GND	Road Name	Name of Respondent	Age	Sex	Address	Views
						Kilinochchi	<ul style="list-style-type: none"> • Convenient transportation • Save money and time • Help children's education • Increase health facility
97	Pallai-Kilinochchi	Sankaththarvajal cross Road	S.Thankaraja	52	M	Sankaththarvajal cross Road, Kilinochchi	<ul style="list-style-type: none"> • Development of educational and health sector education • Convenient public and private transportation activities • Save money and time for transportation • Possible to transport even in night time
98	Pallai-Kilinochchi	Sankaththarvajal cross Road	K.Saraswathi	65	F	Sankaththarvajal cross Road, Kilinochchi	<ul style="list-style-type: none"> • Development of Agriculture and industrial sector • Increase the living standard • Increase the land value • Development of educational and industrial sector
99	Pallai-Kilinochchi	Sankaththarvajal cross Road	T.Rajasurendran	34	M	Sankaththarvajal cross Road, Kilinochchi	<ul style="list-style-type: none"> • Easy access the major cities and other important places • Save money and time for transportation • Economic development of the area • More security for elders, children and child bearing ladies
100	Pallai-Kilinochchi	PalaiRoad (Pulopalai-Allippaia Road)	S.Parameshwari	37	M	Pulopalai west,Pallai, Kilinochchi	<ul style="list-style-type: none"> • Easy to communicate with other villages and government officers • Increment of living standard • Development of the production sector and agriculture • People satisfaction
101	Pallai-Kilinochchi	PalaiRoad (Pulopalai-Allippaia Road)	V.Plomina	55	F	Pulopalai west,Pallai, Kilinochchi	<ul style="list-style-type: none"> • Development of Agricultural sector and industrial sector • Convenient transportation • Save the environment • Easy access to public important places • Increase health facility and education sector.
102	Pallai-Kilinochchi	PalaiRoad (Pulopalai-Allippalai Road)	P.Nadaraja	74	M	Pallai town, Pallai, Kilinochchi	<ul style="list-style-type: none"> • It is convenient for school children who walk to schools • Easy access to main cities • Save money and time for transportation • Economic development of the area • Increase the job opportunity of the area
103	Pallai-Kilinochchi	Kachchai Ketpeli Elephant pass Road	K.Sivaraja	50	M	Masar, Pallai, Kilinochchi	<ul style="list-style-type: none"> • Easily connect with other villages activities and government officers • Easy to have connection with major cities • School children can reach schools on time • Economic development of the area

No.	DSD or GND	Road Name	Name of Respondent	Age	Sex	Address	Views
							<ul style="list-style-type: none"> • Safety travel even in night time
104	Pallai-Kilinochchi	Kachchai Ketpeli Elephant pass Road	A.Jesuthas	51	M	Kilay Eluthu Maddaval, Pallai, Kilinochchi	<ul style="list-style-type: none"> • Development of agriculture and educational sector of the area • economic development • Easy access to major cities • Save money and time for transportation • More security for elders, children and child bearing ladies
105	Pallai-Kilinochchi	Sinnaththalaiyadi Road(A9 joint road)	V.Thevakan	38	M	Sinnaththalaiyadi Road, Ittavil, Pallai	<ul style="list-style-type: none"> • Increased public and private services • Development of the area • Create new job opportunities • Economic development of the village • Easy to travel even inn night
106	Pallai-Kilinochchi	Sinnaththalaiyadi Road(A9 joint road)	S.Sivarathan	28	M	Sinnaththalaiyadi Road, Ittavil, Pallai	<ul style="list-style-type: none"> • Public and private transportation will be improved • Could reach adjoining major cities soon • Easy access to school, hospitals and other public places • Development of the educational and health facilities
107	Pallai-Kilinochchi	Sinnaththalaiyadi Road(A9 joint road)	A.Sinnamma	54	F	Sinnaththalaiyadi Road, Ittavil, Pallai	<ul style="list-style-type: none"> • Can save time for more education • Easy to access major cities, public places • Can reach main cities within a shorter period of time • Economic development of the area • Increase cultural values
108	Kandawalai-Kilinochchi	Muthirampiddi Housing Scheme Internal Road	M.Balasundaram	37	M	Muthirampiddi, Pulidampokkanai	<ul style="list-style-type: none"> • Easy to Link with adjoining cities • Easy access to school, hospitals and public places • Development of educational and health sector • Development of the area • Safety transportation even in night time
109	Kandawalai-Kilinochchi	Muthirampiddi Housing Scheme Internal Road	J.Samsvtheen	48	M	Muthirampiddi, Pulidampokkanai	<ul style="list-style-type: none"> • Increased living conditions of the people living in area • Economic development • Decreased transport cost and develop more convenient transportation • <p>103. Easy access to main cities and important places such as Vaddakachchi, Murasumoddai and Kandawalai</p>
110	Kandawalai-Kilinochchi	Visvamadu to Piramanthanaaru Road	M.Nalini	40	F	Piramanthanaaru Road, Muntervy, Killinochchi	<ul style="list-style-type: none"> • Economic development of the area • Agriculture sector and industrial development • Could reach major cities easily

No.	DSD or GND	Road Name	Name of Respondent	Age	Sex	Address	Views
							<ul style="list-style-type: none"> • save transport time and safety night transportation
111	Kandawalai-Kilinochchi	Visvamadu to Piramanthanaaru Road	K.Thonsarmi	53	F	Piramanthanaaru road, Muntervy, Killinochchi	<ul style="list-style-type: none"> • Upliftment of production and industrial sector • Increased living standards of the people • Development of the health and educational sector • Economic development • Decreased transport cost and travel time
112	Kandawalai-Kilinochchi	Kanadwalai - Punnaieravi Road	N.Thirusivanadam	57	M	Punnaineeravi Road, Vishwamadu	<ul style="list-style-type: none"> • Easy transportation • Increased living condition • Development of production, education and health of the area • Easy access to major cities, schools, hospitals and market such as Vaddakachchi, Murasumodai and Kandawalai
113	Kandawalai-Kilinochchi	Kanadwalai - Punnaieravi Road	K.Selvarani	46	F	Nothan Project, Punnaieravi	<ul style="list-style-type: none"> • Easy access for school for school children • Convenient transportation • Save money and time • Economic development of the area • Increase cultural values
114	Kandawalai-Kilinochchi	Second unit School Road	S.Krishapillai	58	M	Palaiyakamam, Murasumodai	<ul style="list-style-type: none"> • Convenient transportation • Development of communication with the villages and the government institutions • Convenient for children's education • Patients could reach hospitals, school, market soon. • Easy access to major cities
115	Kandawalai-Kilinochchi	Second unit School Road	J.Jeyaselvi	46	F	Palaiyakamam, Murasumodai	<ul style="list-style-type: none"> • Safety night transportation • More convenient to access to the School, Hospital, weekly fair, market, pharmacy etc. • Safe for women, children and adults. • Economic development of the area
116	Kandawalai-Kilinochchi	Naga Thampran Temple to Kallveddithidal School Road	S.Uthayashathyan	31	F	Nagenthirapuram, Puliyampokkani	<ul style="list-style-type: none"> • Development of education and health facilities • Upliftment of living standard • Economic development of the area • Easy access to main cities and other important places such as Easy access to major cities, schools, hospitals and

No.	DSD or GND	Road Name	Name of Respondent	Age	Sex	Address	Views
							market such as Vaddakachchi, Murasumodai and Kandawalai <ul style="list-style-type: none"> • Increase the land value
117	Kandawalai-Kilinochchi	Naga Thampran Temple to Kallveddithidal School Road	S.Jakathesorosa	49	M	Nagenthirapuram ,Puliyampokkani	<ul style="list-style-type: none"> • Convenient transportation for school children, women and adult • Convenient for children's education • Patients could reach hospitals soon. <ul style="list-style-type: none"> • Save time and money • Increase land value
118	Kandawalai-Kilinochchi	Naga Thampran Temple to Kallveddithidal School Road	R.Yokawasa	48	M	Nagenthirapuram ,Puliyampokkani	<ul style="list-style-type: none"> • Development of agricultural and industrial sector • Easy to reach town centers, school, market and other public important places <ul style="list-style-type: none"> • Could controlled soil erosion through road development • Increase land value • Save money and time for transportation
119	Maritimepattu-Mullaitivu	Thannaiyoottu Kumulamunai Alampil Road	K.Sivakumaran	46	M	Kannukani South,Mullaitivu	<ul style="list-style-type: none"> • Easy to reach schools, hospital and other important places • Save the travel time and money • Increase business facilities, health and other sanitary facilities • Increase land value • Economic development of the area
120	Maritimepattu-Mullaitivu	Thanneeryoottu Kumulamunai Alampil Road	S.Jesikaran	45	M	Alampil road, Mullaitivu	<ul style="list-style-type: none"> • Reduce the travel cost and time • Maintain proper drainage channel • Easy access to any place, school, hospital and bank etc • Economic development of the area • Increase the land value • Upliftment of living condition
121	Maritimepattu-Mullaitivu	Thanneeryoottu Kumulamunai Alampil Road	Sivakumaran Kalaiselvan	36	F	AlampilRoad, Mullaitivu	<ul style="list-style-type: none"> • Convenient for school children, workers and elders • Easy access to towns and other important government institutions • Save money and time for transportation • Economic development of the area
122	Maritimepattu-Mullaitivu	Public market front Road	M.Karunakaran	54	M	5 th Vaddaram, Kumulamunai	<ul style="list-style-type: none"> • Easy access to important places • Development of the health and educational sector

No.	DSD or GND	Road Name	Name of Respondent	Age	Sex	Address	Views
						East, Mullaitivu	<ul style="list-style-type: none"> • Save money and time for the transportation • Upliftment of production sector • Increase the land value of the area
123	Maritimepattu-Mullaitivu	Public market front Road	A. Kanakaija	84	M	5 th Vaddaram, Kumulamunai East, Mullaitivu	<ul style="list-style-type: none"> • Upliftment of living standard • Easy access to any place • Increase unity of the province • Economic development • Development of agricultural sector and industrial sector
124	Maritimepattu-Mullaitivu	Public market front Road	T.Kanthiya	56	M	5 th Vaddaram, Kumulamunai East, Mullaitivu	<ul style="list-style-type: none"> • Increased living standards of the people living in the area • Development of the agricultural and industrial sector • Save time and money • Easy access to any public important places, school, market, bank etc.
125	Maritimepattu-Mullaitivu	Semmalai East Housing Scheme Road	A.Priyavathana n	44	M	Semmalai East Housing Scheme Road, Mullaitivu	<ul style="list-style-type: none"> • Development of educational and health facility of the area • Increase the land value • Increase the standards of living condition • Save time and money • Economic development
126	Maritimepattu-Mullaitivu	Semmalai East Housing Scheme Road	K. Sellasami	65	M	Semmalai East Housing Scheme Road, Mullaitivu	<ul style="list-style-type: none"> • Convenient for children's education • Safety transportation for children , women and adults • Safety travel even in night time • Easy access to major cities, hospitals, schools etc. • Save money and time
127	Maritimepattu-Mullaitivu	1 st Cross Road	S.Puvaneswari	52	F	Karukkeni South, Mullaitivu	<ul style="list-style-type: none"> • Industrial and agricultural sector development • Increase the land value • Convenient transportation for children and child bearing ladies • Save time and money
128	Maritimepattu-Mullaitivu	1 st Cross Road	N.Mahalingam	62	M	1 st Cross Road, Semmalai,Alampil, Mullaitivu	<ul style="list-style-type: none"> • Easy transportation to market and other important places • Development of business, agriculture and industrial sector • Easy access to major towns • Development of health and educational sector
129	Maritimepattu-Mullaitivu	1 st Cross Road	T.Mahalaxsumi	53	F	1 st Cross Road, Semmalai, Alampil, Mullaitivu	<ul style="list-style-type: none"> • Increase the land value and increase the cultural values • Create more job opportunities • Need to maintain drainage channels • Save money and time for transportation

No.	DSD or GND	Road Name	Name of Respondent	Age	Sex	Address	Views
							<ul style="list-style-type: none"> • Increase land value of the area
130	Maritimepatt u-Mullaitivu	2 nd Cross Road	I.Kayanthanee	45	F	2 nd Cross Road, Semmalai, Alampil, Mullaitivu	<ul style="list-style-type: none"> • Easy to reach schools, hospitals and other important government places • Save the money and time • Increase business facilities • Upliftment of living standards
131	Maritimepatt u-Mullaitivu	2 nd Cross Road	S.ElilVani	29	F	2 nd Cross Road, Semmalai, Alampil, Mullaitivu	<ul style="list-style-type: none"> • Create more job opportunities and development of economic in the area • Upliftment of the living standards • Increase the unity of the people of the area • Increase the road safety during the travelling • Development of agriculture and industrial sector.
132	Puthukkudiyi ruppu-Mullaitivu	Valluvarpurum Pirathaana veethi	S.Wasanthu	31	F	Valluvarpurum, Vishwamadu	<ul style="list-style-type: none"> • Easy access to many places, schools, pre schools, market and other educational centers • Reduce road accidents • Reduce soil erosion • Economic development of the area
133	Puthukkudiyi ruppu-Mullaitivu	Valluvarpurum Pirathaana veethi	J.Baby santhira	37	F	114, Valluvarpurum, Vishwamadu	<ul style="list-style-type: none"> • Development of agriculture and industry of the area • Number of retail shops, industrial development could be started • Easy access to hospitals, school and market etc. • Development of health and sanitary facility of the area
134	Puthukkudiyi ruppu-Mullaitivu	Valluvarpurum Pirathaana veethi	A.Senkamalam	46	F	200, Valluvarpurum, Vishwamadu	<ul style="list-style-type: none"> • Increase the sanitary facility and health sector • Easy access to towns such as Wisuvamadu , Puthukudiyiruppu and Thevipuram • Save money and time. • Easy access important places such as schools, health centers and markets. • Economic development of the province
135	Puthukkudiyi ruppu-Mullaitivu	Theravil Ilankapurum Veethi	A.Nakappan	67	M	Valluvarpurum, Vishwamadu, Mullaitivu	<ul style="list-style-type: none"> • Reduce the soil erosion along the road side • New industries will come up and economic development of the area • Create new job opportunity in industrial and agricultural sector • Easy access to cities and important government places
136	Puthukkudiyi	Theravil	P.Maheshwari	55	F	Ilankapurum	<ul style="list-style-type: none"> • Increase the land value and Economic development

No.	DSD or GND	Road Name	Name of Respondent	Age	Sex	Address	Views
	ruppu-Mullaitivu	Ilankapurum Veethi				Veethi, Mullaitivu	<ul style="list-style-type: none"> • Convenient transportation even in night time • Easy access to educational centers and working places • Safety travel for elders, women and children.
137	Puthukkudiyi rупpu-Mullaitivu	Theravil Ilankapurum Veethi	S.Nagarathri	50	F	Ilankapurum Veethi, Mullaitivu	<ul style="list-style-type: none"> • Save money and time for transportation • Easy access to major cities such as Wisuvamadu ,Puthukkudiyiruppu and Thevipuram • Create more job opportunities in industrial and agricultural sector • Economic development of the area
138	Puthukkudiyi rупpu-Mullaitivu	Suwaiyuttu Veethy	A.Karunakaran	50	M	Suwaiyuttu Veethy, Puthukkudiyiruppu, Mullaitivu	<ul style="list-style-type: none"> • Create more job opportunities in agricultural sector • Easy to transport agricultural production • Need to improve drainage channels • Save money and time • Business activities could be easy
139	Puthukkudiyi rупpu-Mullaitivu	Suwaiyuttu Veethy	S.Mathumala	22	F	Suwaiyuttu Veethy, Puthukkudiyiruppu, Mullaitivu	<ul style="list-style-type: none"> • Development of business, agricultural and industrial sectors • Easy access to educational centers and working places • Easy access to medical facilities and improve health facilities • Save money and time for transportation
140	Puthukkudiyi rупpu-Mullaitivu	Kulanthai jesu Kovil Road	K.Jeewarathnam	68	M	Mallikaithiv, Puthukkudiyiruppu, Mullaitivu	<ul style="list-style-type: none"> • New industries will come up • Increase living standards • Increase land value • Development of agricultural sector • Save money and time
141	Puthukkudiyi rупpu-Mullaitivu	Kulanthai jesu Kovil Road	M.Salvaraja	54	M	Mallikaithiv, Puthukkudiyiruppu, Mullaitivu	<ul style="list-style-type: none"> • Risk could be minimized during rainy season • Could increase land value • Economic development of the area • Convenient transportation for women and children • Easy access to important places
142	Puthukkudiyi rупpu-Mullaitivu	Arasadi Pillaijaar Veethy	K.Pushparani	52	F	Kompavil, Puthukkudiyiruppu, Mullaitivu	<ul style="list-style-type: none"> • Reduce the vehicle repair cost • Convenient transportation • Upliftment of living standards • Development of the area • Increase the land value
143	Puthukkudiyi	Arasadi Pillaijaar	S.	88	M	Kompavil,	<ul style="list-style-type: none"> • Need to control soil erosion and improve drainage channel

No.	DSD or GND	Road Name	Name of Respondent	Age	Sex	Address	Views
	ruppu-Mullaitivu	Veethy	Sithampurampilai			Puthukkudiyiruppu, Mullaitivu	<ul style="list-style-type: none"> • Easy access to main cities and towns such as Easy access to major cities such as Wisuvamadu, Puthukudiyiruppu and Thevipuram • Save money and time • Easy access to educational centers and other important government offices
144	Puthukkudiyiruppu-Mullaitivu	Arasadi Pillaijaar Veethy	M.Anthony	44	M	Kompavil, Puthukkudiyiruppu, Mullaitivu	<ul style="list-style-type: none"> • Patient could reach hospitals soon and increase sanitary facility of the area • Convenient transportation for elders and children • Can minimize cost for hiring vehicles • Easy access to cities and educational centers
145	Manthai East-Mullaitivu	Pandiyankulam to Mallavi link Road	M. Tharshika	23	F	No:09, Vinajakapuram, Mullaitivu	<ul style="list-style-type: none"> • Safety travel during night time • Convenient transportation for school children • Economic development • Land values will be increased • Easy access to major cities
146	Manthai East-Mullaitivu	Pandiyankulam to Mallavi link Road	P. Tharushika	47	F	No:24, Pandiyankulam Mullaitivu	<ul style="list-style-type: none"> • Easy access to market, school, preschools and other important places • Vehicles repair will be minimized • Private transportation will be minimized • Safety transportation for women, child bearing ladies and elders
147	Manthai East-Mullaitivu	Pandiyankulam to Mallavi link Road	T.Shairani	62	F	No :40, Pandiyankulam Mullaitivu	<ul style="list-style-type: none"> • Could reduce the travel time • Easy access to town and cities • Save money and time • Development of agriculture • Upliftment of living standards
148	Manthai East-Mullaitivu	Pandiyankulam to Mallavi link Road	U.Analesvery	44	F	No :38, Pandiyankulam Mullaitivu	<ul style="list-style-type: none"> • Development of agricultural sector and industrial sector • Save money and time • Quick access to medical facilities and increase sanitary facilities • Upliftment of living conditions • Convenient transportation
149	Manthai East-	Pandiyankulam to Mallavi link Road	A.Rajarathnam	34	M	No:12, Pandiyankulam,	<ul style="list-style-type: none"> • Patients could reach hospitals easily and develop health sector

No.	DSD or GND	Road Name	Name of Respondent	Age	Sex	Address	Views
	Mullaitivu					Mullaitivu	<ul style="list-style-type: none"> • Easy access to religious places and other important places • Convenient transportation for children, women and elders • Increase land value of the area
150	Manthai East-Mullaitivu	Pandiyankulam to Mallavi link Road	S.MathanRaj	32	M	No:19, Pandiyankulam, Mullaitivu	<ul style="list-style-type: none"> • Easy access to educational centers • Development of agricultural sector and industrial sector • Could reduce transport time and cost • Economic Development of the area
151	Manthai East-Mullaitivu	Poovarasankulam Thunukai Road	K.Kumaraswami	45	M	No: 22, Moondumurippu, Mullativ	<ul style="list-style-type: none"> • Urban facilities could reach the village • Need to improve drainage facilities • Accidents could be reduced • Easy for good transportation
152	Manthai East-Mullaitivu	Poovarasankulam Thunukai Road	S.Jayarani	38	F	Moondumurippu, Manthai East Mullativ	<ul style="list-style-type: none"> • Development of business sector and agricultural sector • Easy access for any important places • Road accidents could be minimized • Save money and time • Road safety for women, elders and children
153	Manthai East-Mullaitivu	Poovarasankulam Thunukai Road	A.Kamaleeni	36	F	Moondumurippu, Manthai East, Mullativ	<ul style="list-style-type: none"> • Easy access to medical facilities and development of the health sector • Easy access for school, preschool and other educational centers • Convenient transportation for child bearing ladies, elders and children • Upliftment of living standards
154	Manthai East-Mullaitivu	Poovarasankulam Thunukai Road	W.Karunakaran	56	M	No: 34, Moondumurippu, Mullativ.	<ul style="list-style-type: none"> • Development of Agricultural sector and industrial sector • Easy way of transportation • Save time and money • Safety travel during night time • Economic development of the area
155	Manthai East-Mullaitivu	Poovarasankulam Thunukai Road	K.Subarani	48	F	Moondumurippu, Manthai East, Mullativ	<ul style="list-style-type: none"> • Public and private transportation will be improved • Easy access for educational centers, and medical facilities • Save transport time • Convenient transportation for elders
156	Manthai East-Mullaitivu	Poovarasankulam Thunukai Road	H.Jayamini	43	F	Moondumurippu, Manthai East, Mullativ	<ul style="list-style-type: none"> • Development of agricultural sector and industrial sector of the area • Easy access for educational centers and educational

No.	DSD or GND	Road Name	Name of Respondent	Age	Sex	Address	Views
							<ul style="list-style-type: none"> development of the area Public transportation will be improved Road safety for elders and women
157	Thunukai-Mullaitivu	Ampalapperumal Palayamurukandy Road	K.Sathiyaseelan	67	M	No: 43, Palayamurukandy Road, Mullaitivu	<ul style="list-style-type: none"> Easy access to the market and other important places Easy access to school, preschool and other educational centers Convenient transportation Save money and time for transportation
158	Thunukai-Mullaitivu	Ampalapperumal Palayamurukandy Road	W.Shanthinidevi	45	F	Palayamurukandy Road, Mullaitivu	<ul style="list-style-type: none"> Convenient travel for school children and government agents Easy for transportation Development of the area Increase land value
159	Thunukai-Mullaitivu	Kokkavil Thunukkai Road	P.Umakaran	43	M	Kokkavil, Mullaitivu	<ul style="list-style-type: none"> Increase the economic condition of the people Public and private transportation will be improved Easy access to public important places in Increase land value Mallawi, Thunukai and Skandapuram towns Safety travel during night
160	Thunukai-Mullaitivu	Baarathinagar to Pugalenthinagar link Road	S.Sithalaxsumi	39	F	222,3 rd unit, Parathinagar, Mullaitivu	<ul style="list-style-type: none"> Easy transportation of agricultural products to the market Save time and money Easy access for educational centers and educational sector development Rise up the land value
161	Thunukai-Mullaitivu	Baarathinagar to Pugalenthinagar link Road	S.Maheswarini	50	F	3 rd unit, Parathinagar, Mullaitivu	<ul style="list-style-type: none"> It's more convenient for school education Development of agricultural and industrial sector of the area Convenient transportation Easy access to major towns such as Mallawi, Thunukai and Skandapuram Can reduce the cost and time for transportation
162	Thunukai-Mullaitivu	Mankainagar 8 th lane Road	A.Shasikala	37	F	Mallavi Noth, Mallavi, Mullaitivu	<ul style="list-style-type: none"> Will avoid village isolation and connect with other adjoining cities Strengthen the economic activities Reduce cost for hiring vehicles

No.	DSD or GND	Road Name	Name of Respondent	Age	Sex	Address	Views
							<ul style="list-style-type: none"> • Easy access to town such as Mallawi, Thunukai and Skandapuram
163	Thunukai-Mullaitivu	Mallavi Terankadal Road	K.Sujitha	33	F	Mallavi Noth, Mallavi, Mullaitivu	<ul style="list-style-type: none"> • Can reach major towns with in shorter time • Development of business sector and agricultural sector • Rise up more job opportunities in the industrial field • Convenient transportation • Empowering women due to more self-employment opportunities
164	Thunukai-Mullaitivu	Mallavi Terankadal Road	K.Sarojini	61	F	Mallavi Noth, Mallavi, Mullaitivu	<ul style="list-style-type: none"> • Increase the sanitary facilities and Patients could reach hospitals soon • Economic development of the area and Increase land value • Save money and time for transportation • Connection with adjoining villages
165	Thunukai-Mullaitivu	Mallavi Terankadal Road	G.Paragash	34	M	Mallavi Noth, Mallavi, Mullaitivu	<ul style="list-style-type: none"> • Reduce the vehicle repairs • Development of the agricultural sector and easy to transport products to markets. • Convenient transportation • Easy access to town areas such as Mallawi, Thunukai and Skandapuram • Save money and time
166	Oddusuddan- Mullaitivu	Olumadu Pullmachchinathikulam Ampakamam Road	S.Jokarani	52	F	Pulumassinathikulam, Mankulam	<ul style="list-style-type: none"> • Good for road development • Need to maintain road sides and control soil erosion • Prohibit to put garbage along road side • Economic upliftment of the area • Increase land value • Easy to access major cities such as • Mulliyawalai, Oddusuddan and Mankulam
167	Oddusuddan- Mullaitivu	Olumadu Pullmachchinathikulam Ampakamam Road	S.Amurathalingam	55	M	Ambukulam, Mankulam	<ul style="list-style-type: none"> • Development of educational and health sector • Patients could reach hospitals easily • Increase the land value • Reduce the transport cost and safety travel during night • Convenience transportation
168	Vavuniya-Vavuniya	Palamoddai-Moondumuippu Road	J.Santhiravathini	45	F	Kovil Kunchukulam, Palamottai, Vavuniya	<ul style="list-style-type: none"> • Convenient transport during rainy season and night period • Create more job opportunities through industrial sector development

No.	DSD or GND	Road Name	Name of Respondent	Age	Sex	Address	Views
							<ul style="list-style-type: none"> Empowering women through facilitate convenient transportation for their house hold products
169	Vavuniya-Vavuniya	Velikulam Amman Kovil Road	S.Siththira	49	F	6 th lane, Thekilluppaikulam, Vavuniya	<ul style="list-style-type: none"> Standard living condition Development of the industrial and agriculture sectors Create more job opportunities Empowering women through facilitate convenient transportation for their house hold products
170	Vavuniya-Vavuniya	Velikulam Amman Kovil Road	E.Wijaya	44	F	No 244, Vellikulam, Vavuniya	<ul style="list-style-type: none"> Economic development of the area Development of agricultural sector and industrial sector Create more new job opportunities Empowering women
171	Vavuniya-Vavuniya	Velikulam Amman Kovil Road	M.Parameswar am	49	M	No 244, D/22, Thekilluppaikulam main Road, Vavuniya	<ul style="list-style-type: none"> Convenient transportation for adults, school children and women. Development of the area Land value rise up Economic development of the area Safety travel even in night
172	Vavuniya-Vavuniya	Kovikulam Sudalai Road	S.Savithrani	53	F	No 295/24, Kovilputnukulam, Vavuniya	<ul style="list-style-type: none"> Development of the area Easy to connect between major cities Convenient travel for workers and school children Create more new job opportunities Land value may rise up
173	Vavuniya-Vavuniya	Kovikulam Sudalai Road	P.Ampika	28	F	No 178, Makarampai, Vavuniya	<ul style="list-style-type: none"> Development of agricultural and industrial sector Easy to transport good to market Development of public and private transport Economic development of the area Safety travel even in night
174	Vavuniya-Vavuniya	Thirunavatkulam 1 st Lane	T.Elankeswaran	36	M	No 43, 1 st lane, Thirunavatkulam, Vavuniya	<ul style="list-style-type: none"> Economic development of the area Development of public and private transport system Reduce transport cost and time Safety travel even in night Create more new job opportunities
175	Vavuniya-Vavuniya	Thirunavatkulam 1 st Lane	J.Kalamathi	46	F	No 38, 1 st lane, Thirunavatkulam, Vavuniya	<ul style="list-style-type: none"> Development of educational and health facilities Easy to access educational centers and health centers Convenient transportation for adults, women and school children

No.	DSD or GND	Road Name	Name of Respondent	Age	Sex	Address	Views
							<ul style="list-style-type: none"> Economic development of the area Create more new job opportunities
176	Vavuniya-Vavuniya	Thirunavatkulam 1 st Lane	K.Malathi	46	F	No 31, Thirunavatkulam, Vavuniya	<ul style="list-style-type: none"> Increase the cultural value of the area Convenient transportation for schoolchildren, women and adults Economic development of the area Land value may rise up Empowering women through facilitate convenient transportation for their house hold products
177	Vavuniya-North	Nedunkerny-Koolankulam Road	R.Rajkiran	43	M	Muruthodai, Nedunkerny, Vavuniya	<ul style="list-style-type: none"> Development of the agricultural and industrial sector Create more new job opportunities Safety travel even in night Easy to transport goods to market Easy to reach educational centers, medical centers and other important places Easy access to adjacent towns such as Kanagarajan Kulam ,Puliyamkulam and Nedunkerney
178	Vavuniya-North	Nedunkerny-Koolankulam Road	K.Kalaiselvan	35	M	Muruthodai, Nedunkerny, Vavuniya	<ul style="list-style-type: none"> Increase the cultural value of the area Increase the unity of the province Development of the agricultural and industrial sectors Economic development of the area Safety travel for ladies, adults and school children
179	Vavuniya-North	Nedunkerny North Amman Road	A.Kawshalya	52	F	Amman road, Kattakulam, Vavuniya	<ul style="list-style-type: none"> Development of agricultural and industrial sectors Convenient transportation for school children, adults and women Safety travel even in night Economic development of the area Create more new job opportunities
180	Vavuniya-North	Nedunkerny North Amman Road	S.Arikaran	33	M	Oddisudan road, Nedunkerny, Vavuniya	<ul style="list-style-type: none"> Increase the cultural values of the province Easy to access other important government offices in Kanagarajan Kulam ,Puliyamkulam and Nedunkerney Development of educational and health facilities of the area Safety travel even in night Convenient transportation for women, adults and school children

No.	DSD or GND	Road Name	Name of Respondent	Age	Sex	Address	Views
181	Vavuniya-North	Maarailupai Nedunkerny Road	K. Sivakumarippillai	70	F	Maarailupai Nedunkerny Road, Vavuniya	<ul style="list-style-type: none"> • Development of agricultural and industrial sectors • Development of educational and health facilities • Economic development of the area • Convenient transportation for adults, school children, workers and child bearing ladies. • Create more new job opportunities
182	Vavuniya-North	Maarailupai Nedunkerny Road	M.Wasanthani	43	F	Maarailupai Nedunkerny, Vavuniya	<ul style="list-style-type: none"> • Easy to access market, towns and other important offices • Convenient transportation for school children, adults and women • Rise up the land value of the area • Need to establish proper drainage channel • Need to control soil erosion
183	Vavuniya-North	Maarailupai Nedunkerny Road	K.Manokaran	48	M	Maarailupai Nedunkerny, Vavuniya	<ul style="list-style-type: none"> • Development of agricultural and industrial sectors • Development of public and private transportation • Create more new job opportunities • Empowering women through facilitate convenient transportation for their house hold products • Development of the educational and sanitary facilities of the area
184	Vavuniya-South	Sriramapuram Housing scheme 1 st cross lane	S.Sajeethan	26	M	Sriramapuram, Sekkatipulavu, Vavuniya	<ul style="list-style-type: none"> • Development of the agricultural and industrial sectors • Convenient transportation for school children, adults, women and office workers • Increase the cultural value of the area • Increase the unity of the area
185	Vavuniya-South	Ukkulankulam - Varikudiyoor Road	S.Mankaleswari	43	F	No 247, Ulukkulam, Vavuniya	<ul style="list-style-type: none"> • Development of the educational and health sectors • Increase the land value of the area • Economic development of the province • Easy access major cities such as Kanagarajan Kulam, Puliyamkulam and Nedunckerney • Create more new job opportunities
186	Vavuniya-South	Ukkulankulam - Varikudiyoor Road	V.Thushanthan	35	M	No 256, Ulukkulam, Vavuniya	<ul style="list-style-type: none"> • Convenient transportation for ladies, school children and workers • Development of educational sectors • Land value may rise up • Develop the unity of the district • Easy access to important places in Madukanthai,

No.	DSD or GND	Road Name	Name of Respondent	Age	Sex	Address	Views
							Uilkkulam , Mammadu and Erratperiyakulam
187	Vavuniya-South	Maniyarkulam-Pirappamadu Road	J.Sewarani	58	F	No.23, Pirappamaduwa, Vavuniya	<ul style="list-style-type: none"> • Development of agricultural and industrial sectors • Reduce transport cost and time • Reduce road accidents and vehicle repair costs • Economic development of the area • Create more job opportunities • Empowering women through facilitate convenient transportation for their house hold products
188	Vavuniya-South	Pampaimadhu Sundarapuram Road	T.Sailaja	33	F	Sundarapuram Road, Vavuniya	<ul style="list-style-type: none"> • Development of educational and sanitary facilities in the area • Economic development of the area • Create more job opportunities • Safety travel even in night • Reduce transport cost and time
189	Vavuniya-South	Pampaimadhu Sundarapuram Road	S.Ramaswamy	68	M	No 265, Sundarapuram, Vavuniya	<ul style="list-style-type: none"> • Development of the area • Easy to connect between major cities such Madukanthai, Uilkkulam , Mammadu and Erratperiyakulam • Convenient travel for workers and school children • Create more new job opportunities • Land value may rise up
190	Vavuniya-South	Pampaimadhu Sundarapuram Road	T.Sasikala	35	F	No 173, Sundarapuram, Vavuniya	<ul style="list-style-type: none"> • Development of educational and sanitary facilities • Economic development of the area • Convenient transportation for school children, workers and adults. • Save more time for education • Reduce travel cost and time
191	Vavuniya-South	Sriramapuram Housing scheme 1 st cross lane	R.Mariyamma	73	F	Sriramapuram, Sekkatipulavu, Vavuniya	<ul style="list-style-type: none"> • Development of industrial and agricultural sector In the area • Safety travel even in night • Reduce travel cost and time • Development of public and private transport system • Empowering women through facilitate convenient transportation for their house hold products
192	Vavuniya - Vengalache ddikulam	Pavakulam Unit 4 to Thalikkulam Road	S.Rahuman	28	M	Sunkram, Unit 4, Vavuniya	<ul style="list-style-type: none"> • Development of educational and sanitary facilities • Economic development of the area • Land value may rise up

No.	DSD or GND	Road Name	Name of Respondent	Age	Sex	Address	Views
							<ul style="list-style-type: none"> • Development of the cultural value of the area • Safety travel for school children, adults and ladies
193	Vavuniya - Vengalache ddikulam	Pavakulam Unit 4 to Thalikkulam Road	A.Shanthini	45	F	Unit 4,Pavakkulam, Vavuniya	<ul style="list-style-type: none"> • Convenient transportation for adults, school children and adults • Economic development of the area • Easy access to educational centers, hospital and government offices in town areas such as Madukanthai, Uilkkulam , Mammaadu and Erratperiyakulam • Create more job opportunities in the area
194	Vavuniya - Vengalache ddikulam	Puliyankulam Road	S.Faththima	49	F	Puliankulam, Sekkatipulavu, Vavuniya	<ul style="list-style-type: none"> • Development of educational and sanitary facilities • Economic development of the area • Increase the unity of the area • Development of the private and public transportation • Reduce travel cost and time
195	Vavuniya - Vengalache ddikulam	Puliyankulam Road	R.Sinthuja	30	F	No 105, Sivapuram, Vavuniya	<ul style="list-style-type: none"> • Convenient transportation for the school children, adults and child bearing ladies • Development of agricultural and industrial sector in the area • Easy to access important educational centers, health centers and other government places • Land value may rise up • Economic development of the area
196	Vavuniya - Vengalache ddikulam	Puliyankulam Road	M.Abdul Kadar	44	M	Hijrapuram, Mannar road, Vavuniya	<ul style="list-style-type: none"> • Development of educational and sanitary facilities • Economic development of the area • Convenient transportation for school children, workers, adults and child bearing ladies • Easy access to town areas such as Poovarasam Kulam, Cheddikulam and Mankulam • Reduce vehicle repair cost and travel cost
197	Vavuniya - Vengalache ddikulam	Puliyankulam Road	A.Abdhul Lathif	60	M	Pulitharitha, Puliyankulam, Mannar Road, Vavuniya	<ul style="list-style-type: none"> • Development of agricultural and industrial sectors • Create more job opportunities • Economic development of the area • Increase the cultural values of the area • Need to control soil erosion • Need to establish proper drainage channel
198	Vavuniya -	Muthaiyarkulam	R. rajkumar	44	M	Muthaiyarkulam	<ul style="list-style-type: none"> • Convenient transportation for the school children, adults

No.	DSD or GND	Road Name	Name of Respondent	Age	Sex	Address	Views
	Vengalache ddikulam	housing scheme Road				housing scheme Road, Chettikulam, Vavuniya	<ul style="list-style-type: none"> and child bearing ladies • Safety travel even in night • Reduce travel cost, time and vehicle repair cost • Empowering women through facilitate convenient transportation for their house hold products
199	Vavuniya - Vengalache ddikulam	Muthaiyarkulam housing scheme Road	T.Thavalini	31	F	No 136, Muthaiyarkulam housing scheme Road, Chettikulam, Vavuniya	<ul style="list-style-type: none"> • Development of educational and health facilities in the area • Convenient transportation for adults, school children and women • Land value may rise up • Create more new job opportunities
200	Mannar-Manthai-west	Adampan - Kandal Road	M.Nakathevi	36	F	Adampan - Kandal Road, Mannar	<ul style="list-style-type: none"> • Development of agricultural and industrial sectors • Need to control soil erosion • Need to establish proper drainage channel • Create more new job opportunities • Safety travel even in night
201	Mannar-Manthai-west	Parapukadanthan Amman Kovil Road	V.Piramila	38	F	Parapukadanthan Amman Kovil Road, Mannar	<ul style="list-style-type: none"> • Development of the educational and sanitary facilities of the area • Convenient transportation for school children, women and adults • Easy to transport agricultural products to market • Economic development of the area • Create more new job opportunities in the industrial sectors
202	Mannar-Manthai-west	Alankulam Internal Road	M.Thankesh	55	M	Alankulam Internal Road, Mannar	<ul style="list-style-type: none"> • New industries will come up • Economic development of the area • Development of private and public transport system • Economic development of the area • Safety travel even in night
203	Mannar-Manthai-west	Parapukadanthan Amman Kovil Road	S.Krishanthan	31	M	Parapukadanthan Amman Kovil Road, Mannar	<ul style="list-style-type: none"> • Development of educational and health facilities in the area • Convenient transportation for adults, school children and women • Economic development of the area • Land value may rise up • Create more new job opportunities
204	Mannar-	Uylinkulam -	N.Eathrini	40	F	Adampan	<ul style="list-style-type: none"> • Development of agricultural and industrial sectors

No.	DSD or GND	Road Name	Name of Respondent	Age	Sex	Address	Views
	Manthai-west	Adampan Road				Road,Mannar	<ul style="list-style-type: none"> Economic development of the area Need to control soil erosion Land value rise up Empowering women through facilitate convenient transportation for their house hold products
205	Mannar-Manthai-west	Vannakulam Internal Road	A.Vimasha	26	F	Vannakulam Internal Road,Mannar	<ul style="list-style-type: none"> Development of educational and sanitary facilities Economic development of the area Easy to access important government offices Convenient transportation for women, adults and school children. Land value may rise up
206	Mannar-Manthai-west	Palaiyadiputhukulam Internal Road	T.Anthony	65	M	Palaiyadiputhukulam Internal Road,Mannar	<ul style="list-style-type: none"> Development of agriculture sector and industrial sectors Convenient transportation for women, adults and school children Economic development of the area Increase the cultural value of the area Increase the unity of the area
207	Mannar-Manthai-west	Alkadively Internal Road	C.Marry	67	F	Alkadively,Adam ban	<ul style="list-style-type: none"> Development of industrial and agricultural sectors Increase the cultural value of the area Economic development of the area Easy to access educational centers, medical centers and other important places. Safety travel even in night
208	Mannar-Manthai-west	Sannar Internal Road	S.Kovitha	38	F	Sannar Internal Road,Manthai,Adampan	<ul style="list-style-type: none"> Economic development of the area Standard living condition Development of the educational and health facilities of the area Development of unity in the district
209	Mannar-Mannar town	South bar main Road	K.Mukesh	56	M	South bar main Road,Mannar	<ul style="list-style-type: none"> Standard living condition Economic development of the area Development of the agricultural and industrial sector in the area Easy to transport agricultural products to market Empowering women through facilitate convenient transportation for their house hold products
210	Mannar-	Priyanavatkulam	S.A Tharshini	30	F	Priyanavatkulam	<ul style="list-style-type: none"> Economic development of the area

No.	DSD or GND	Road Name	Name of Respondent	Age	Sex	Address	Views
	Mannar town	Internal Road				Internal Road, Mannar	<ul style="list-style-type: none"> • Development of educational and sanitary facilities in the area • Need to control soil erosion • Need to establish proper drainage channel • Land value ay rise up
211	Mannar-Mannar town	UppukulamAnni Illam Hostal Road	A. Arul Merry	39	F	No.28, UppukulamAnni Illam Hostal Road, Mannar	<ul style="list-style-type: none"> • Convenient transportation for women, school children and adults • Safety travel even in night • Development of the area • Easy to access important places such as educational centers, hospitals and market etc. • Standard living condition of the people
212	Mannar-Mannar town	Konthapidy Road	W. Poornima	32	F	No.21, Konthapidy Road, Mannar	<ul style="list-style-type: none"> • Need to establish proper drainage channel • Need to control soil erosion • Create more new job opportunities with the development of agricultural and industrial sector development • Economic development of the area • Development of the private and public transport system
213	Mannar-Mannar town	Sathipuram Kovil Road	M.Ulakanathan	45	F	No:08, Sathipuram, Mannar	<ul style="list-style-type: none"> • Development of agricultural and industrial sectors • Create more new job opportunities • Economic development of the area • Convenient transportation for women, child bearing ladies, adults and school children • Standard living condition • Easy to access important places
214	Mannar-Mannar town	Panasali 2 nd Lane	A.Ravi Kumar	54	M	Panasali 2 nd Lane, Santhipuram, Mannar	<ul style="list-style-type: none"> • Development of private and public transportation will be a great advantage for the area • Reduce transport cost and time • Safety travel even in night • Development of educational and sanitary facilities in the area • Economic development of the district
215	Mannar-Mannar town	Konthaipiddy Road	M.M.Nayana Kumari	28	M	No: 49, Vedduthidam Puddumunai, Mannar	<ul style="list-style-type: none"> • Development of agricultural and industrial sectors • New industries will come up • Create more new job opportunities • Standard living condition

No.	DSD or GND	Road Name	Name of Respondent	Age	Sex	Address	Views
							<ul style="list-style-type: none"> • Increase the unity of the area • Development of educational and sanitary facilities in the area
216	Mannar-Mannar town	Santhipuram Kovil Road	M.Nagamma	72	F	Santhipuram South,Mannar	<ul style="list-style-type: none"> • Convenient transportation for women, child baring ladies, school children and adults • Safety travel even in night • Reduce the transport cost and time • Economic development of the area • Empowering women through facilitate convenient transportation for their house hold products
217	Mannar-Mannar town	Uppukulam Mannar Guest House Road	N.Ganeshalingam	45	M	Uppukulam,Mannar	<ul style="list-style-type: none"> • Development of the agricultural sector • New industries will come up • Create more new job opportunities • Economic development of the area • Land value may rise up • Standard living condition
218	Mannar-Mannar town	Santhipuram Kovil Road	A.Ananthaxmi	35	F	No:23, Santhipuram,Mannar	<ul style="list-style-type: none"> • Development of the educational and industrial sector of the area • Convenient transportation for women, child bearing ladies and adults • Don't put garbage along the road side • Need to control soil erosion • Need to establish proper drainage channel
219	Mannar-Mannar town	Thiruketheeswaram Road	A.Nishan	32	M	No:12, Thiruketheeswaram Road, Mannar	<ul style="list-style-type: none"> • Economic development of the area • Easy access important working places • Create more new job opportunities • Convenient transportation for women, adults and school children • Safety travel even in night • Reduce transport cost and time
220	Mannar-Mannar town	Mannar-Thalvupaddu-Tharapuram Road	S.Shivani	35	F	NO:17, Mannar-Thalvupaddu-Tharapuram Road,Mannar	<ul style="list-style-type: none"> • Development of agricultural and industrial sectors • Easy to transport agricultural products to the market • Gain more profit through agriculture • New industries will come up and create more new job opportunities • Standard living condition

No.	DSD or GND	Road Name	Name of Respondent	Age	Sex	Address	Views
221	Mannar-Madhu	Pannavedduvan old village Road Sec 1	M.Ganeshan	43	M	No:54, Poomalarnthan, Mannar.	<ul style="list-style-type: none"> • Development of educational and health facilities in the area • Economic development of the district • Easy to travel any place and can built strong relationship between communities • Create more new job opportunities
222	Mannar-Madhu	Pannavedduvan old village Road Sec 2	G.Kamalani	32	F	No:32, Thekkam, Mannar	<ul style="list-style-type: none"> • Convenient transportation for women, school children, workers and adults • Economic development of the area • Land value may rise up • Development of educational and health facilities in the area
223	Mannar-Madhu	Madu Road Housing Scheme Internal Road	S.Saseelan	46	M	Maluvarayarkadd ayadampan, Madhu, Mannar	<ul style="list-style-type: none"> • Easy to access to important places • Development of the educational and sanitary facilities • Economic development of the area • Create more new job opportunities • Standard living condition
224	Mannar-Nanaddan	Sooriyakaddaika dhu - Puthukkurippu village	M.Vakshila	48	F	Sooriyakaddaika dhu - Puthukkurippu village, Nanaddan	<ul style="list-style-type: none"> • Development of the agricultural sector and industrial sectors • Create more new job opportunities • Convenient transportation for
225	Mannar-Nanaddan	Sooriyakaddaika dhu - Puthukkurippu village	P.Ashithan	44	F	Sooriyakaddaika dhu - Puthukkurippu village, Nanaddan	<ul style="list-style-type: none"> • Development of educational and health facilities in the area • Convenient transportation for women, child bearing ladies, school children and adults • Economic development of the area • Standard living condition • Safety travel even in night
226	Mannar-Nanaddan	Thomaspuri Internal Road	S.Jivanantham	34	M	Thomaspuri Internal Road, Nanaddan, Mannar	<ul style="list-style-type: none"> • Development of public and transportation • Convenient travelling even in rainy period • Easy to access important places and educational centers • Reduce transport cost and time • Economic development of the area
227	Mannar-Nanaddan	Thomaspuri Internal Road	J.Srimaria	27	F	Thomaspuri Internal Road,	<ul style="list-style-type: none"> • Convenient transportation for workers and school children • Create more new job opportunities

No.	DSD or GND	Road Name	Name of Respondent	Age	Sex	Address	Views
						Nanaddan, Mannar	<ul style="list-style-type: none"> • Easy to access any important places • Economic development of the area • Standard living condition
228	Mannar-Musali	A.S Kuluam Internal Road	F.Saira banu	36	F	Pandaraveli, Shilavathurei	<ul style="list-style-type: none"> • Development of educational sector and sanitary facilities in the district • Convenient transportation for women, child bearing ladies, adults and school children • Land value may rise up • Create more new job opportunities in the industrial sectors
229	Mannar-Musali	Karadikkuli Internal Road	V.Amisha	45	F	Karadikkuli Internal Road, Musali, Mannar	<ul style="list-style-type: none"> • Development of public and private transportation • Development of the educational and health facilities in the area • Create more new job opportunities • Safety travel even in night • Economic development of the area
230	Mannar-Musali	Mullikkulam Internal Road	Fathima Zhibani	55	F	Mullikkulam Internal Road, Karadikkuli	<ul style="list-style-type: none"> • Development of agricultural and industrial sector in the area • Convenient transportation for ladies, school children, adults and office workers • Reduce travel cost and time • Save more time for education • Economic development of the area
231	Mannar-Musali	Variveli -Musali Road	T.Gifria	48	F	Variveli -Musali Road, Mannar	<ul style="list-style-type: none"> • Safety travel even in night • Convenient traveling even in rainy period • Easy to access schools, hospitals, market and other government offices • Land value may rise up • Reduce the soil erosion
232	Mannar-Musali	Karadikkuli Internal Road	Nirojini Peris	39	F	Karadikkuli Internal Road, Musali, Mannar	<ul style="list-style-type: none"> • Standard living condition in the area • Increase the unity of the area • Convenient transportation for school children and office workers • Reduce travel cost and time • Economic development of the area
233	Mannar-Musali	A.S Kuluam Internal Road	J.Mariamamma	28	F	Pandaraveli, Shidavathurei	<ul style="list-style-type: none"> • Increase the cultural value of the area • Development of public and private transport system would

No.	DSD or GND	Road Name	Name of Respondent	Age	Sex	Address	Views
							be great advantage for the area <ul style="list-style-type: none"> • Safety travel even in night • Economic development of the area

